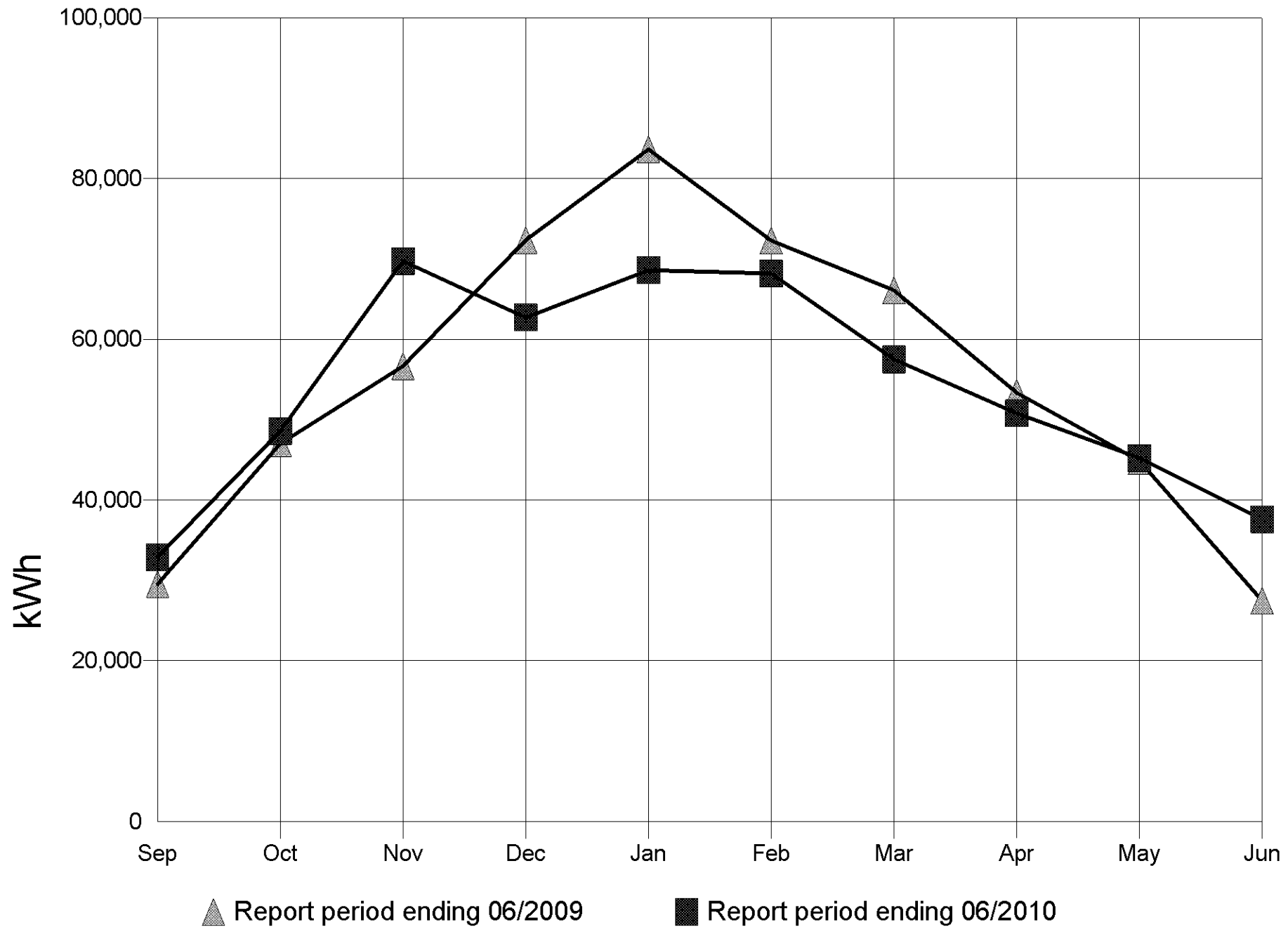
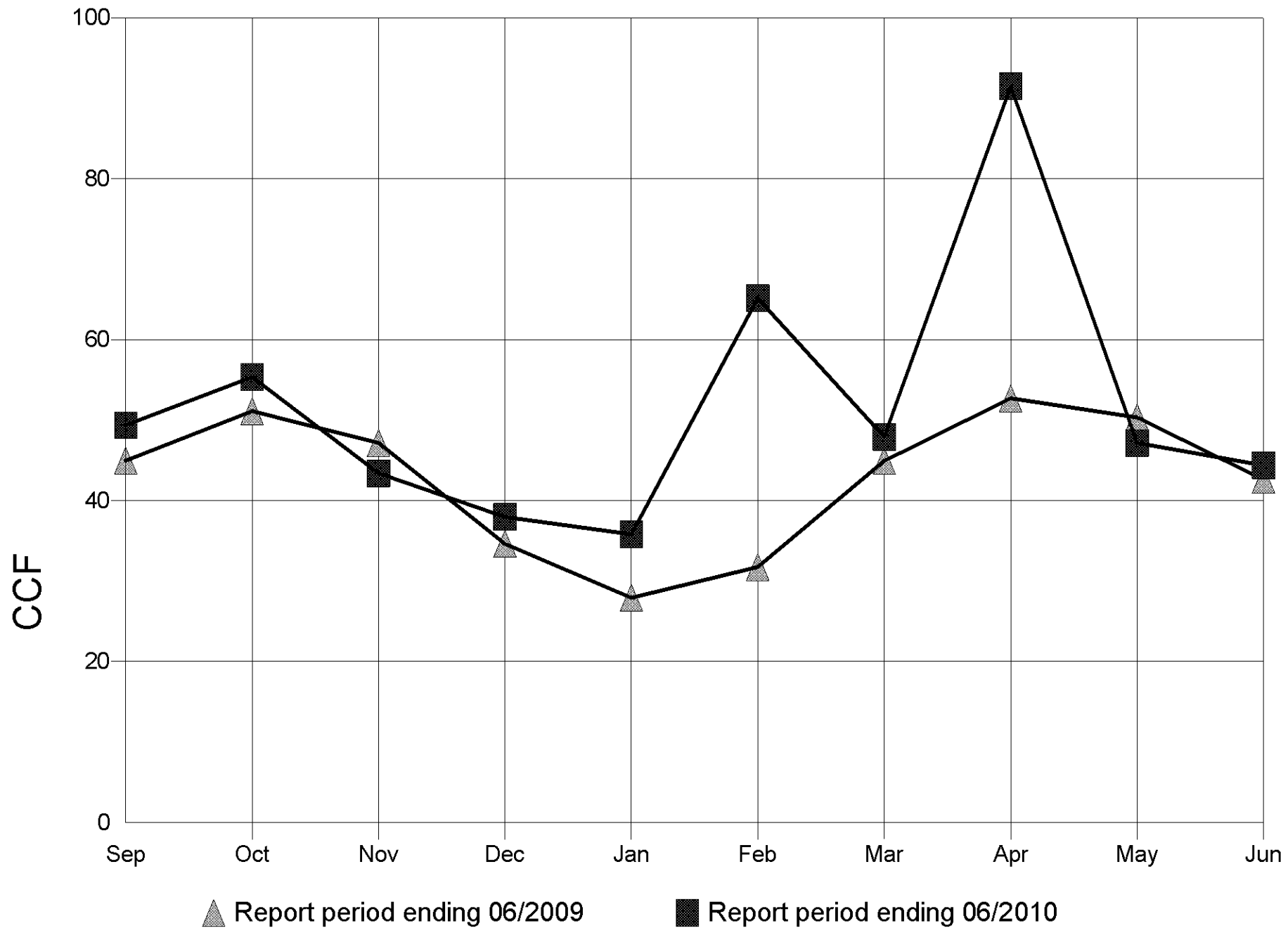


# Monthly Electricity Use for ADAMS

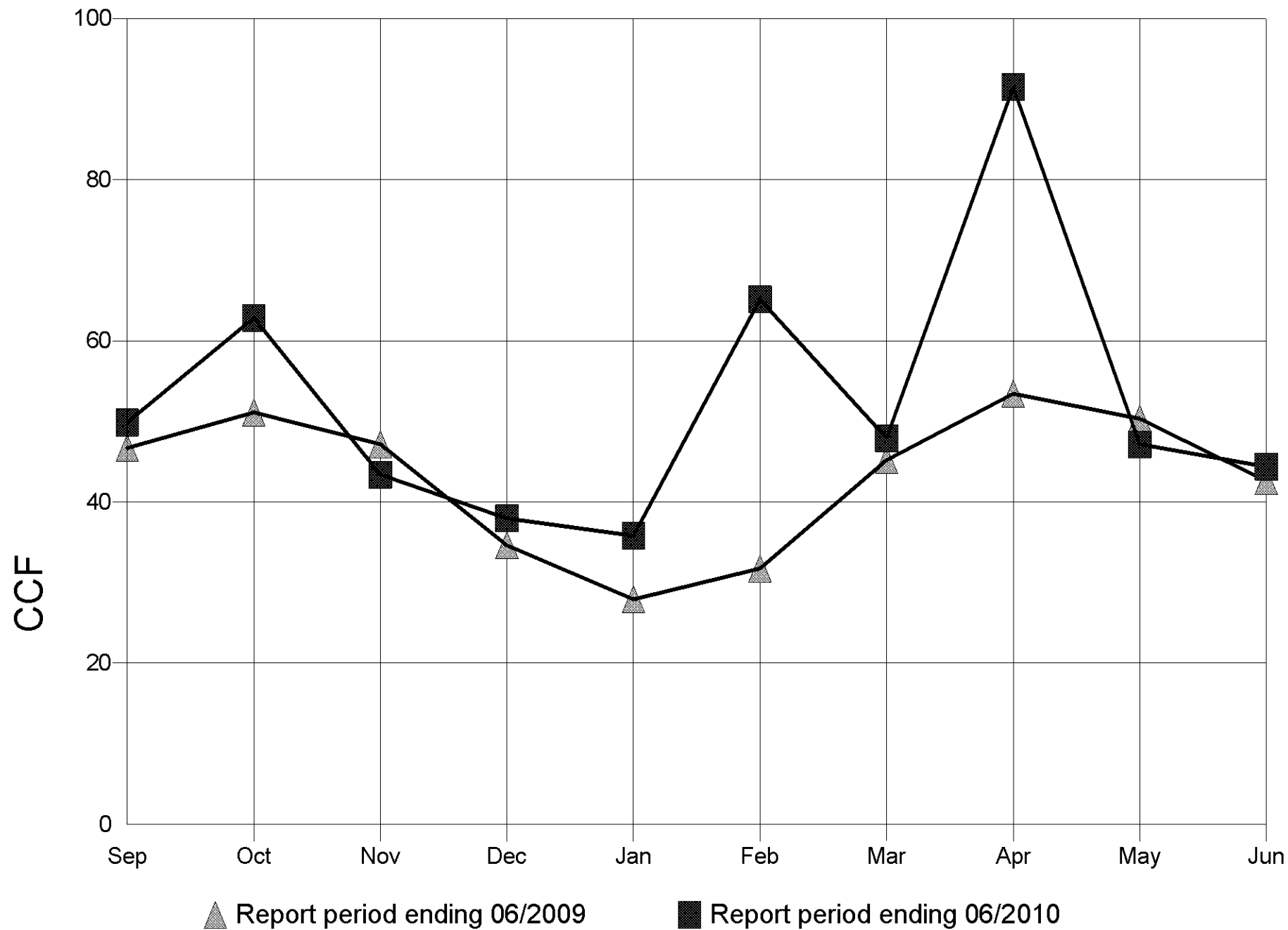


No Graph Available – page intentionally left blank.

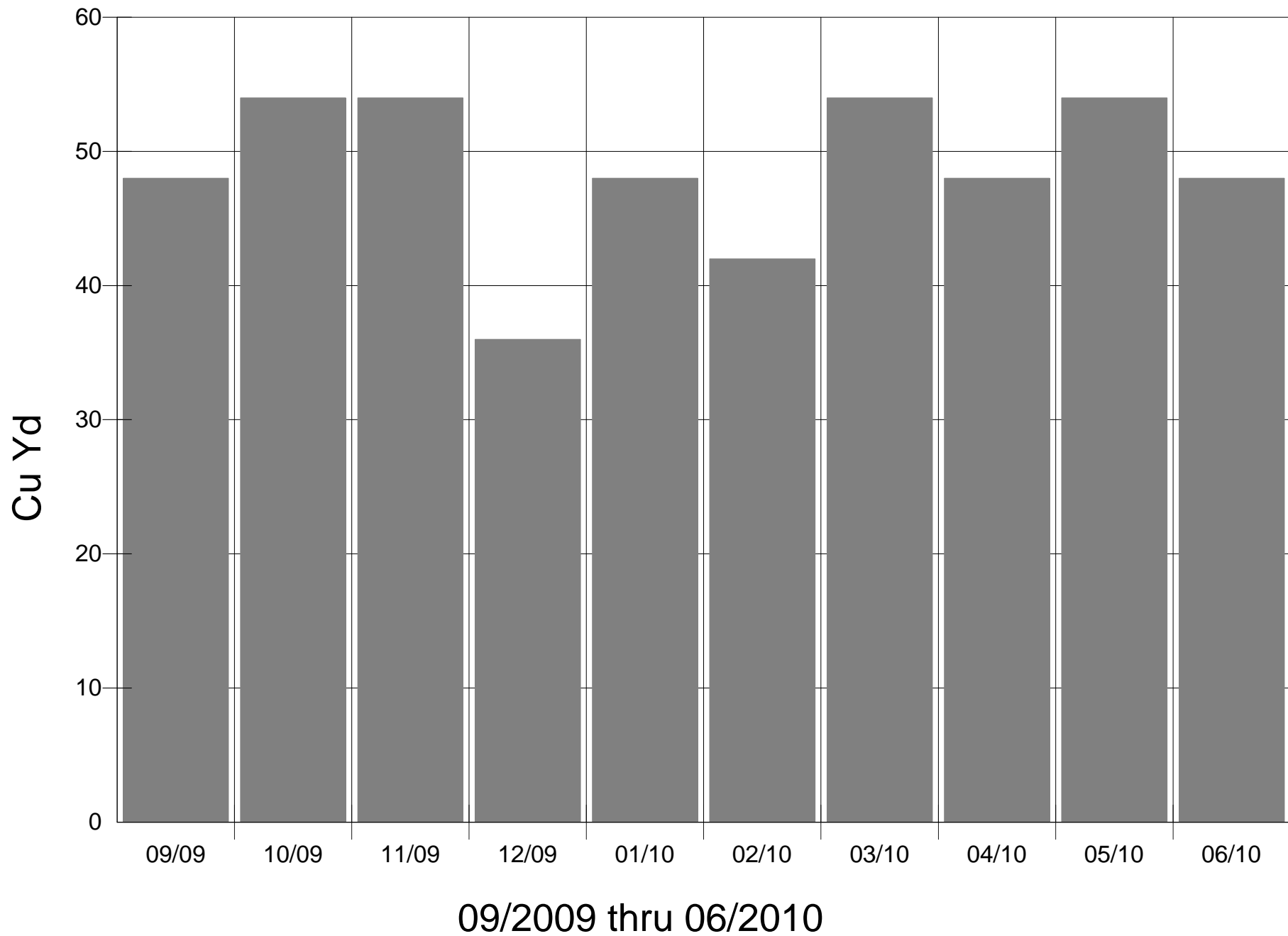
# Monthly Sewer Use for ADAMS



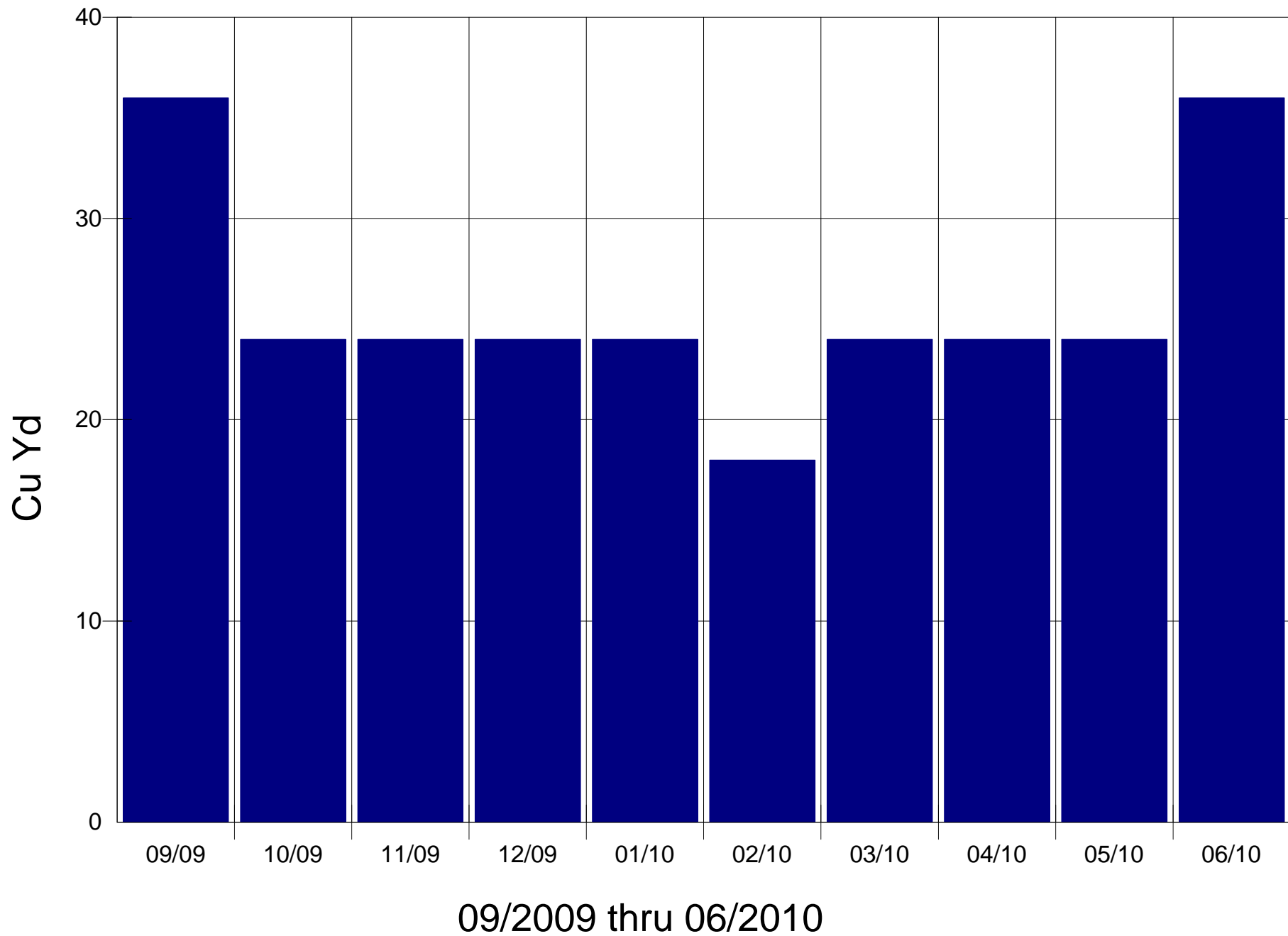
# Monthly Water Use for ADAMS



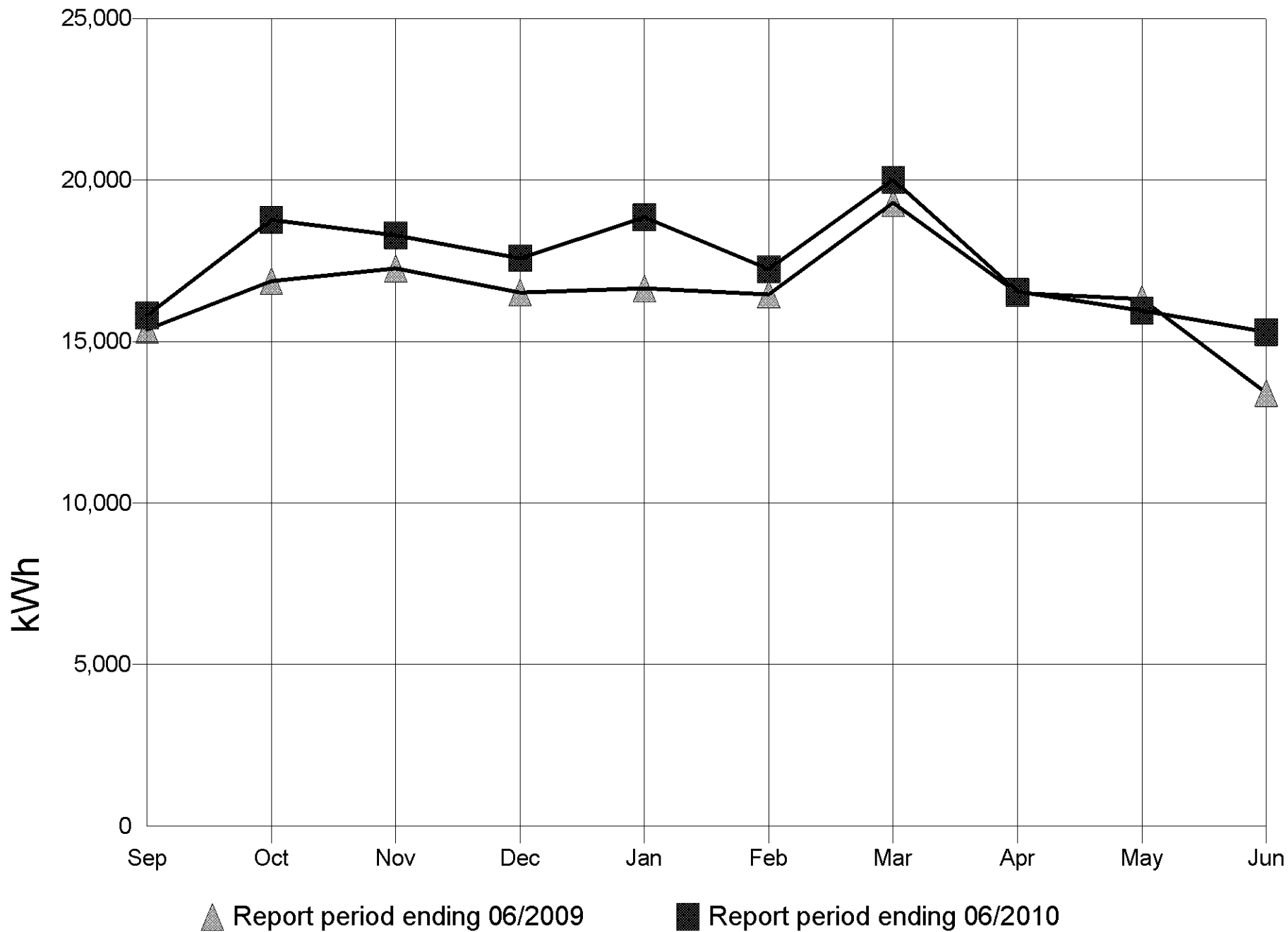
# Monthly Refuse Use for ADAMS



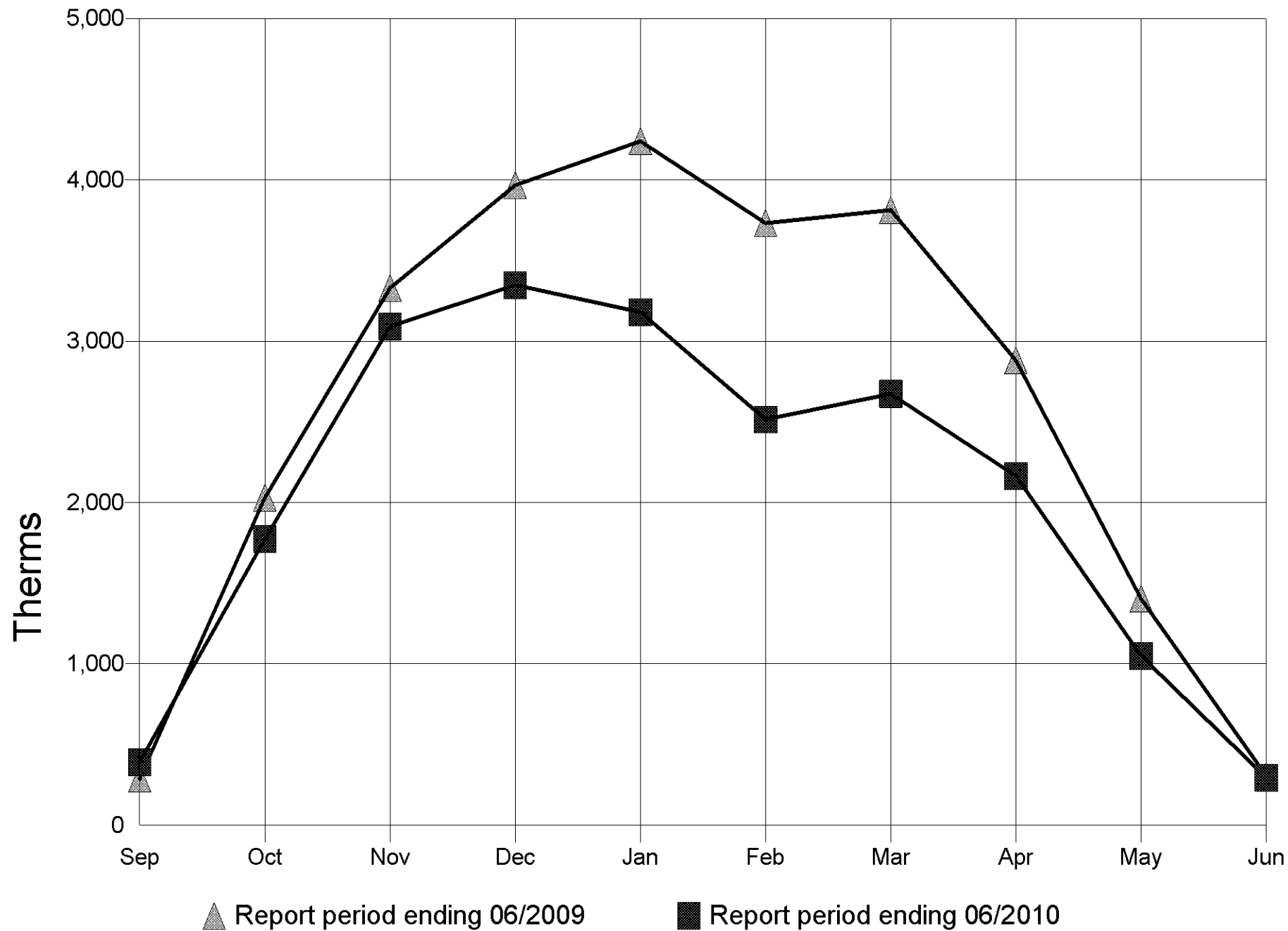
# Monthly Recycling Use for ADAMS



# Monthly Electricity Use for ALKI

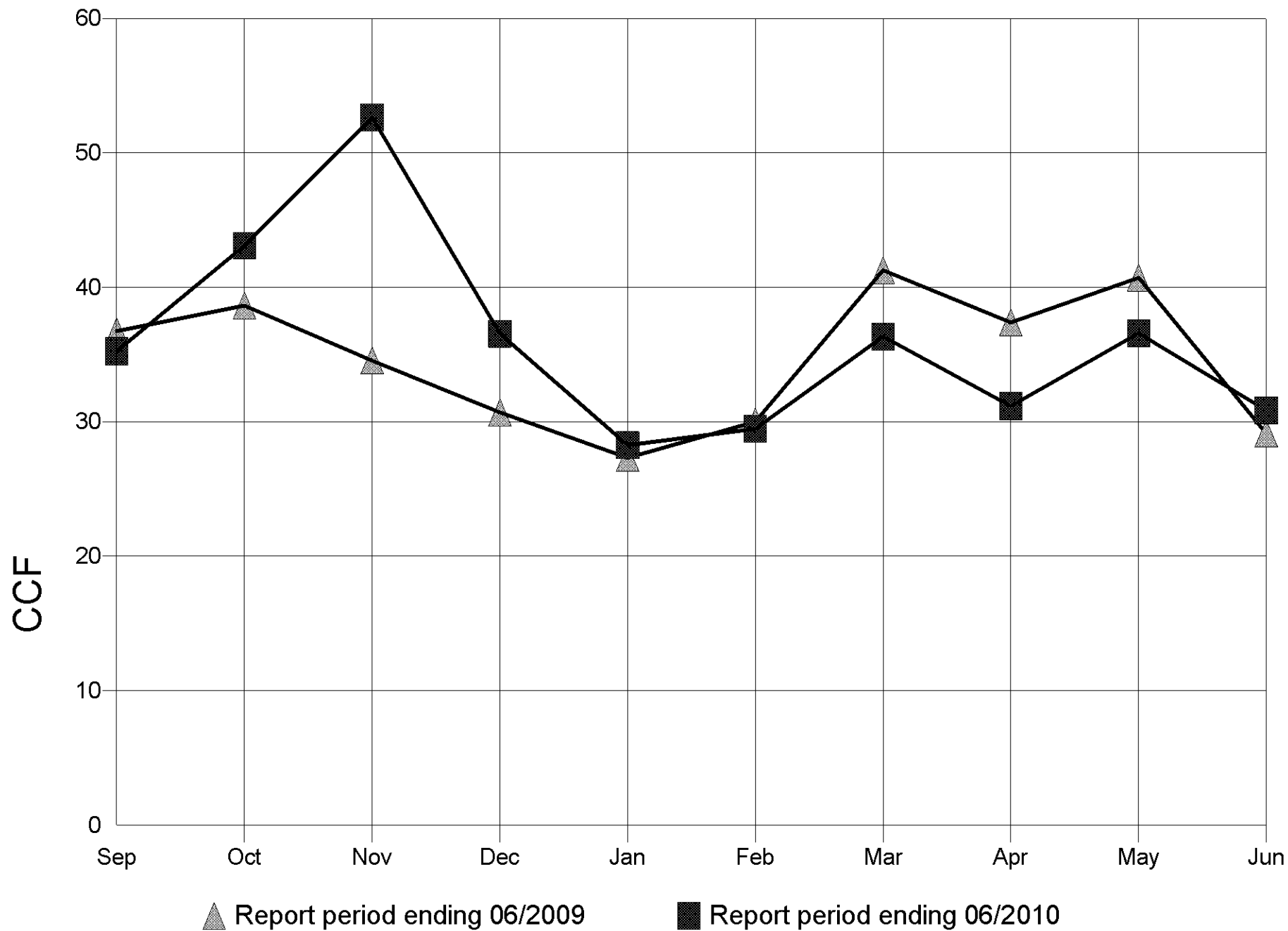


# Monthly Natural Gas Use for ALKI

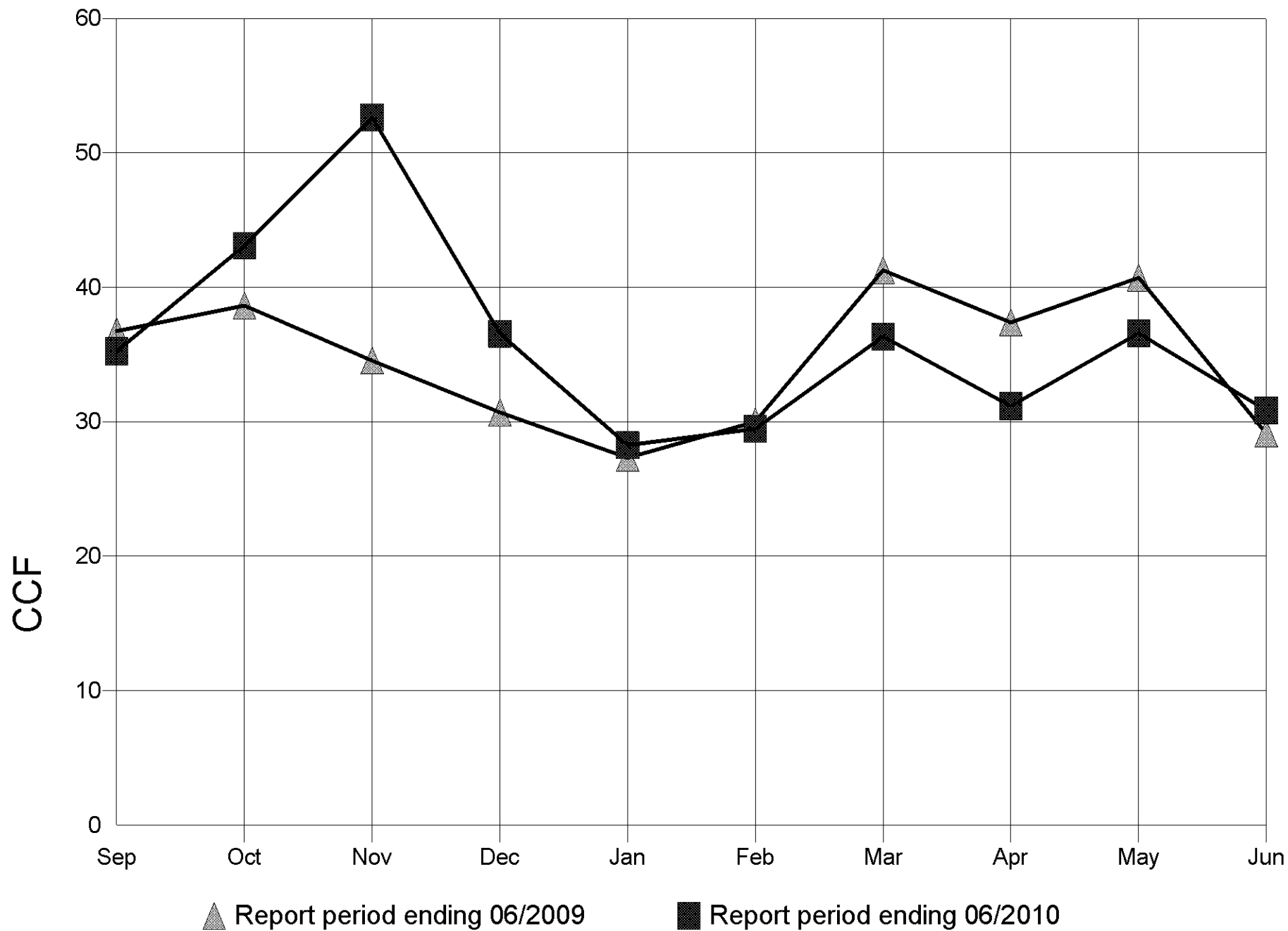




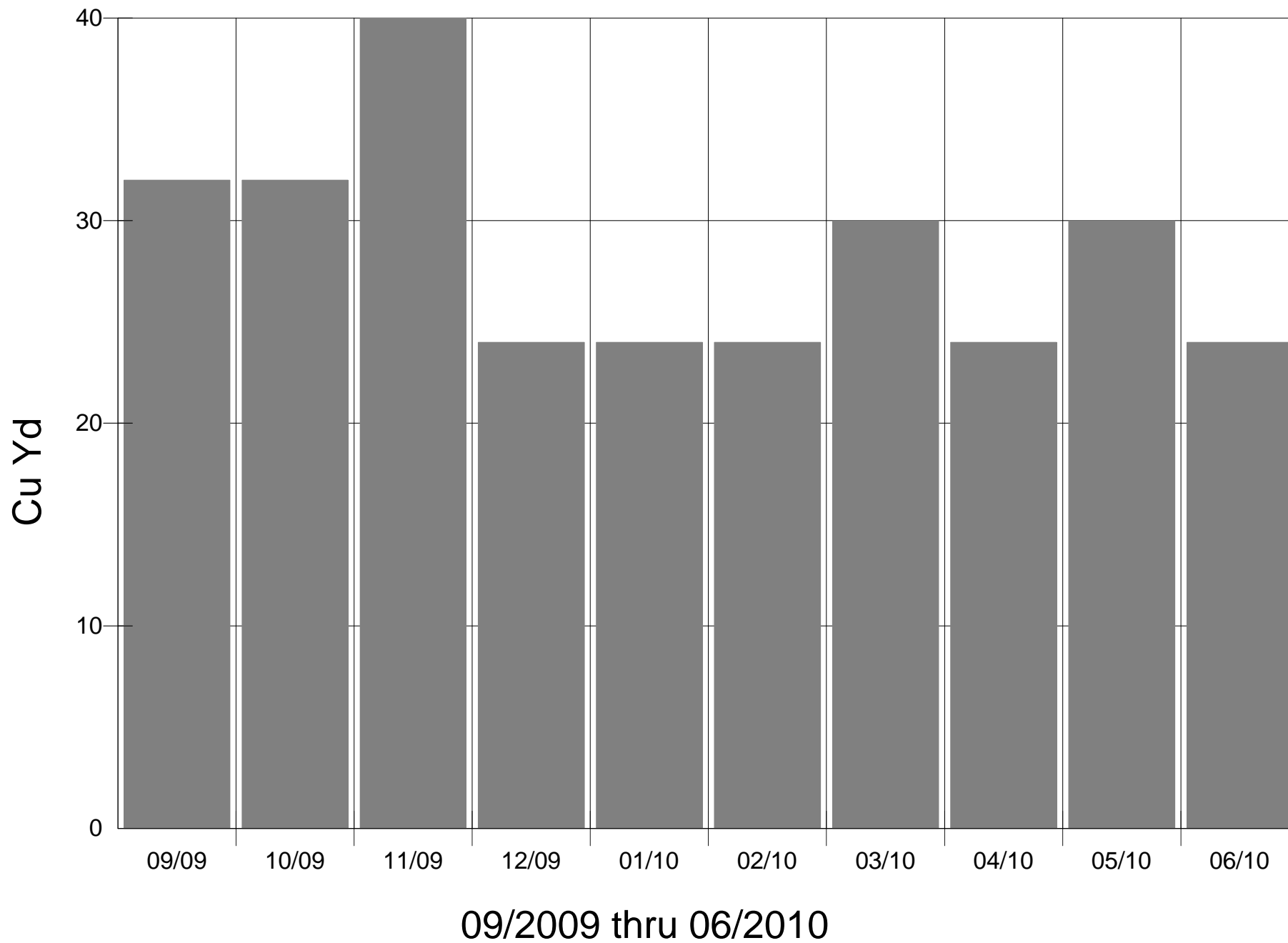
# Monthly Sewer Use for ALKI



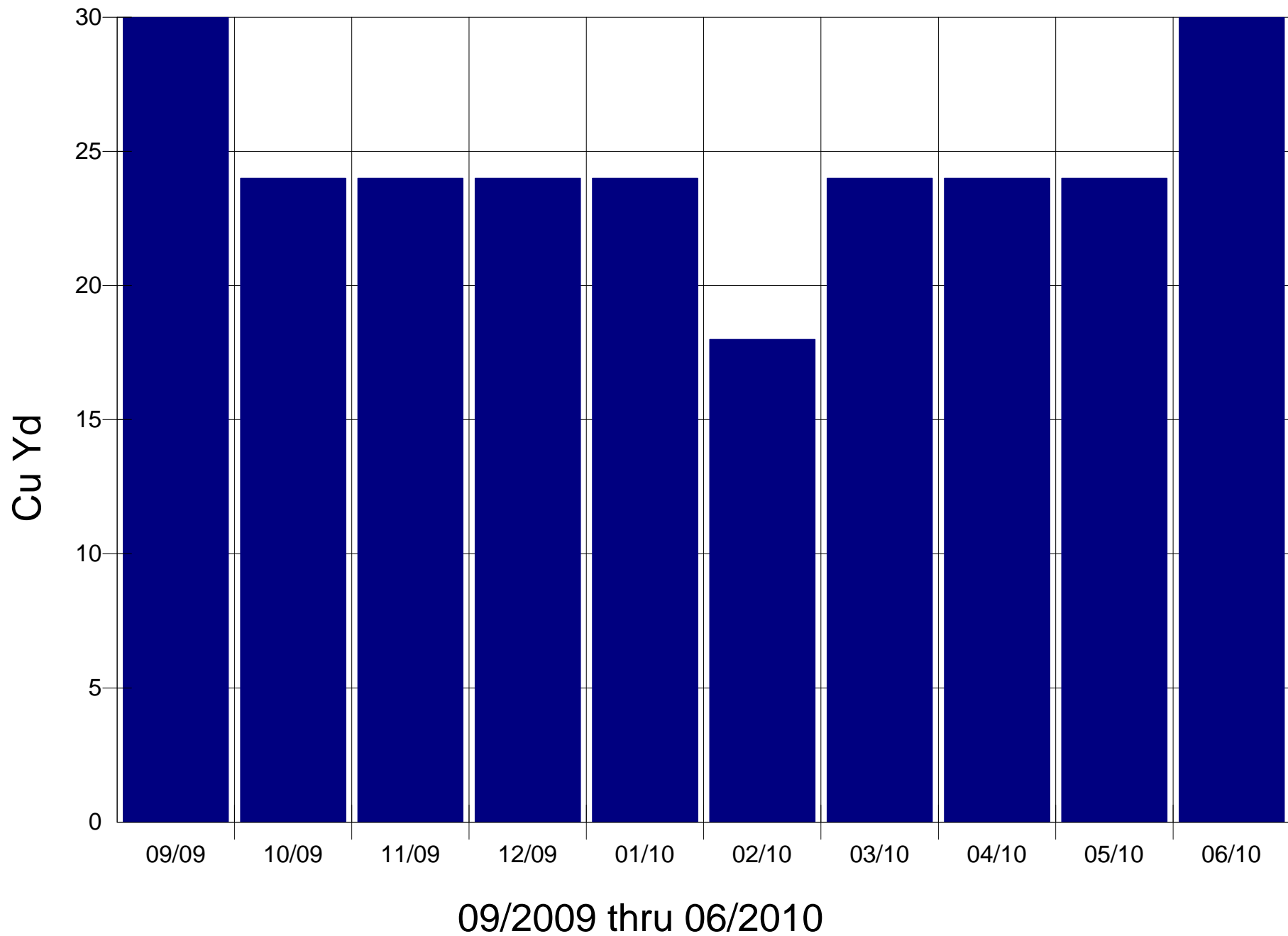
# Monthly Water Use for ALKI



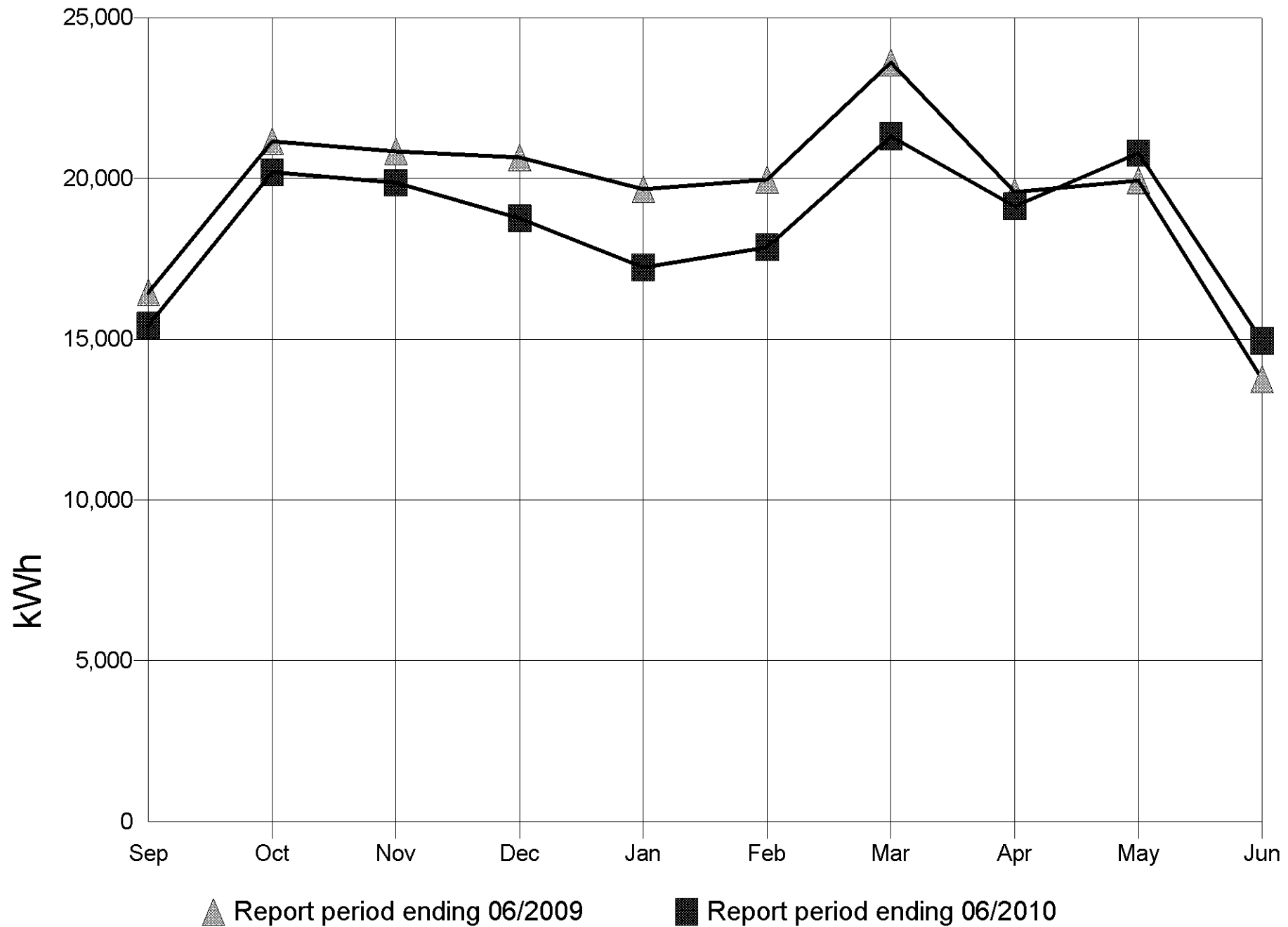
# Monthly Refuse Use for ALKI



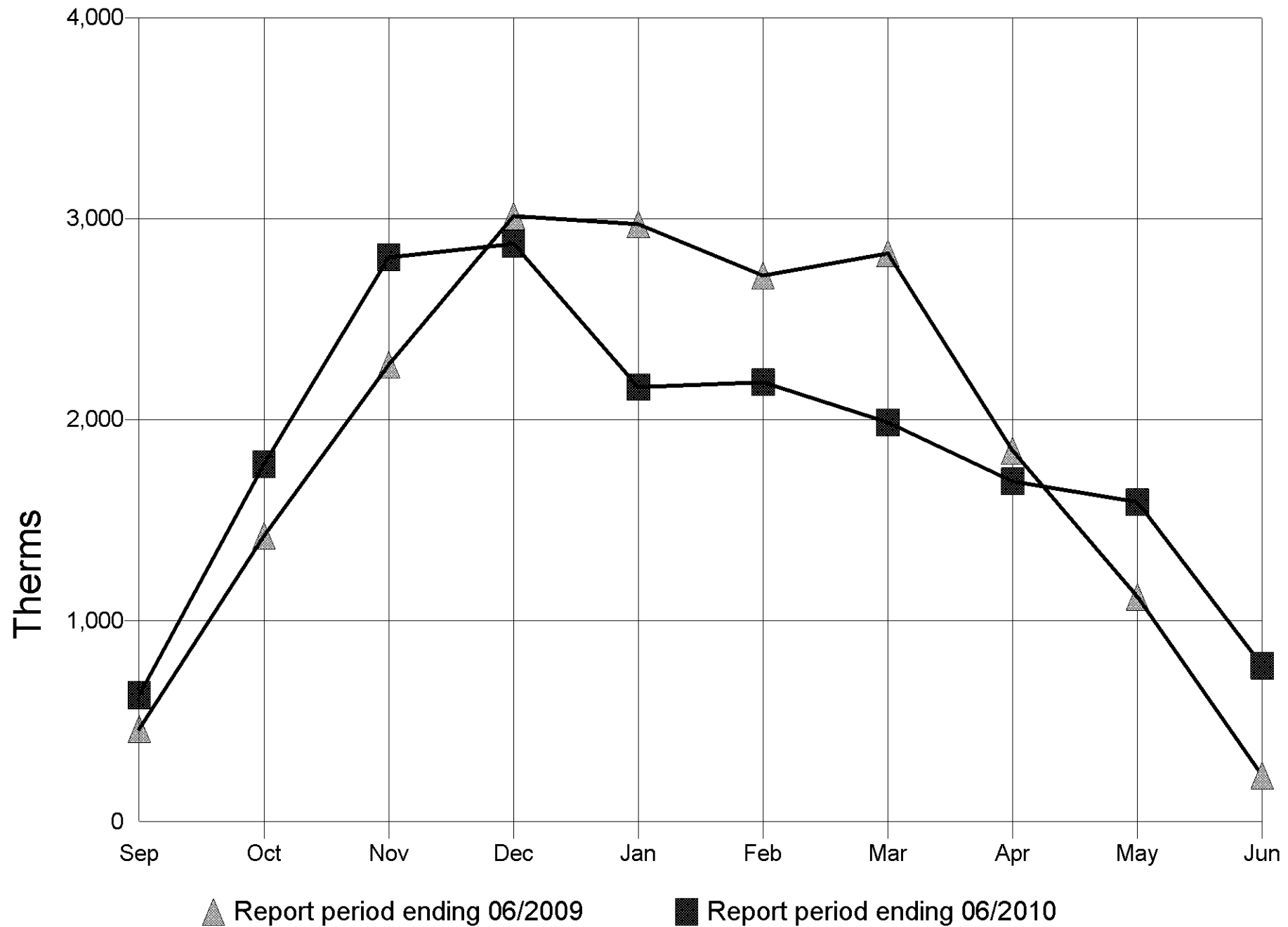
# Monthly Recycling Use for ALKI



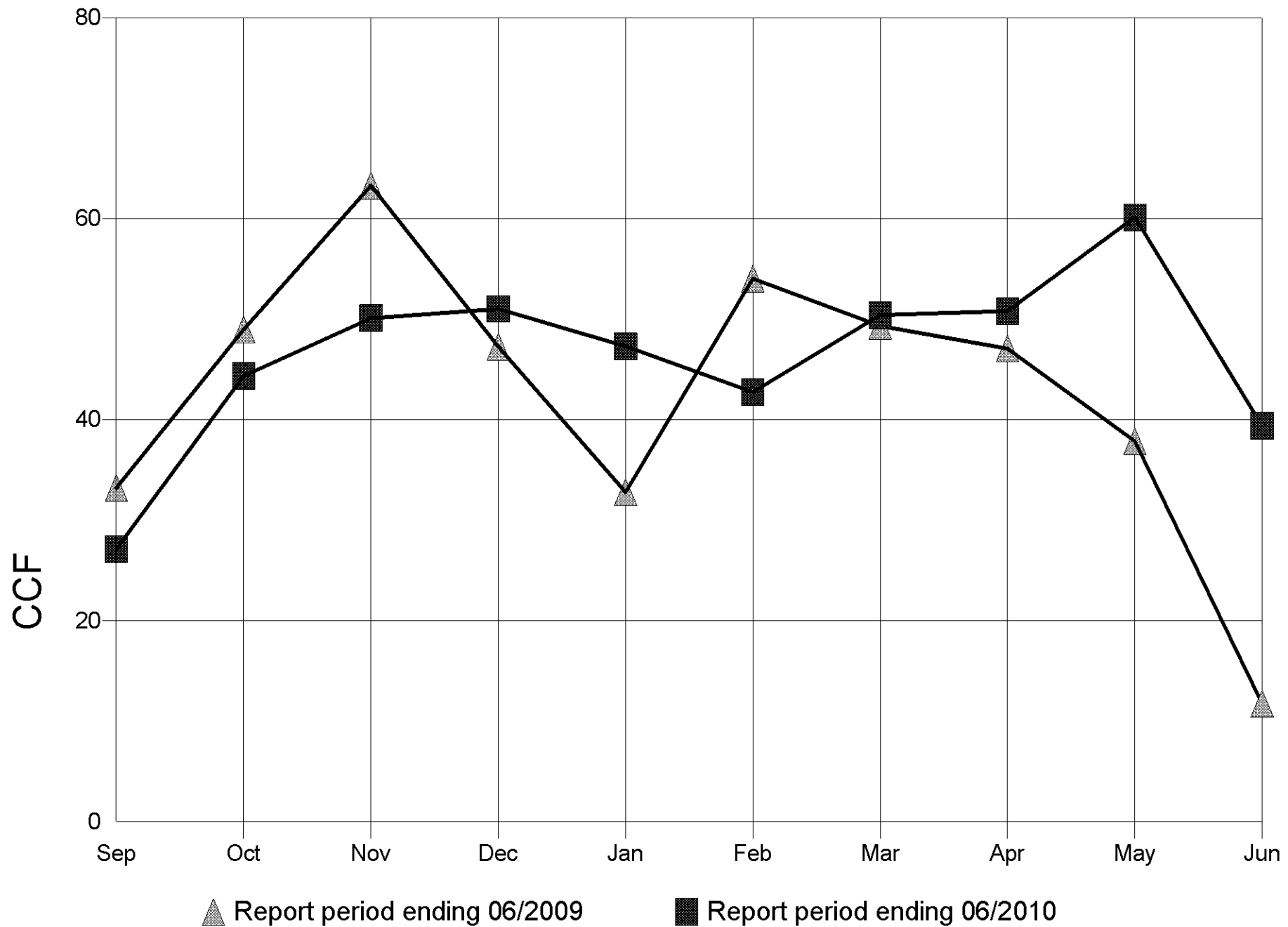
# Monthly Electricity Use for ARBOR HEIGHTS



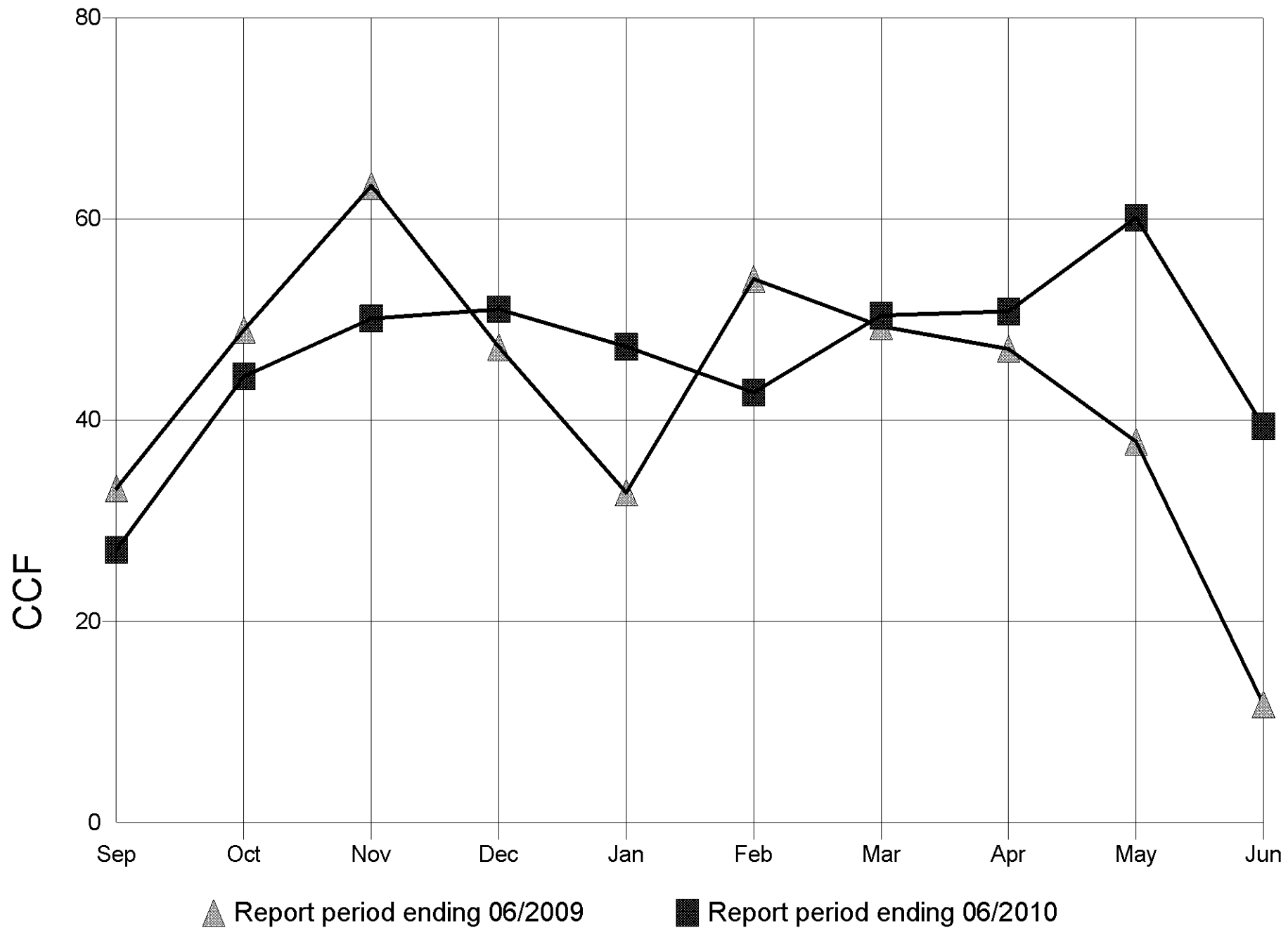
# Monthly Natural Gas Use for ARBOR HEIGHTS



# Monthly Sewer Use for ARBOR HEIGHTS

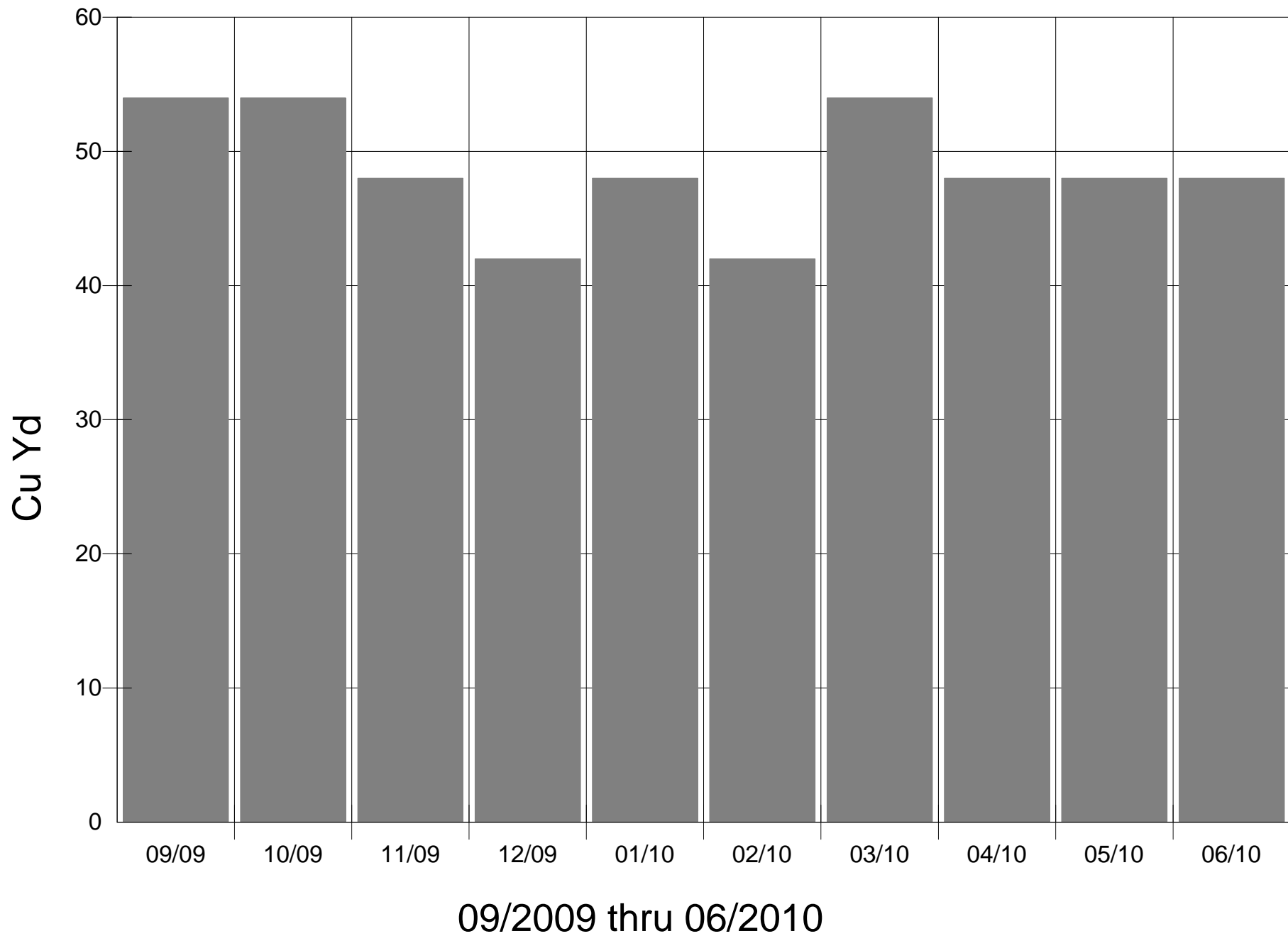


# Monthly Water Use for ARBOR HEIGHTS

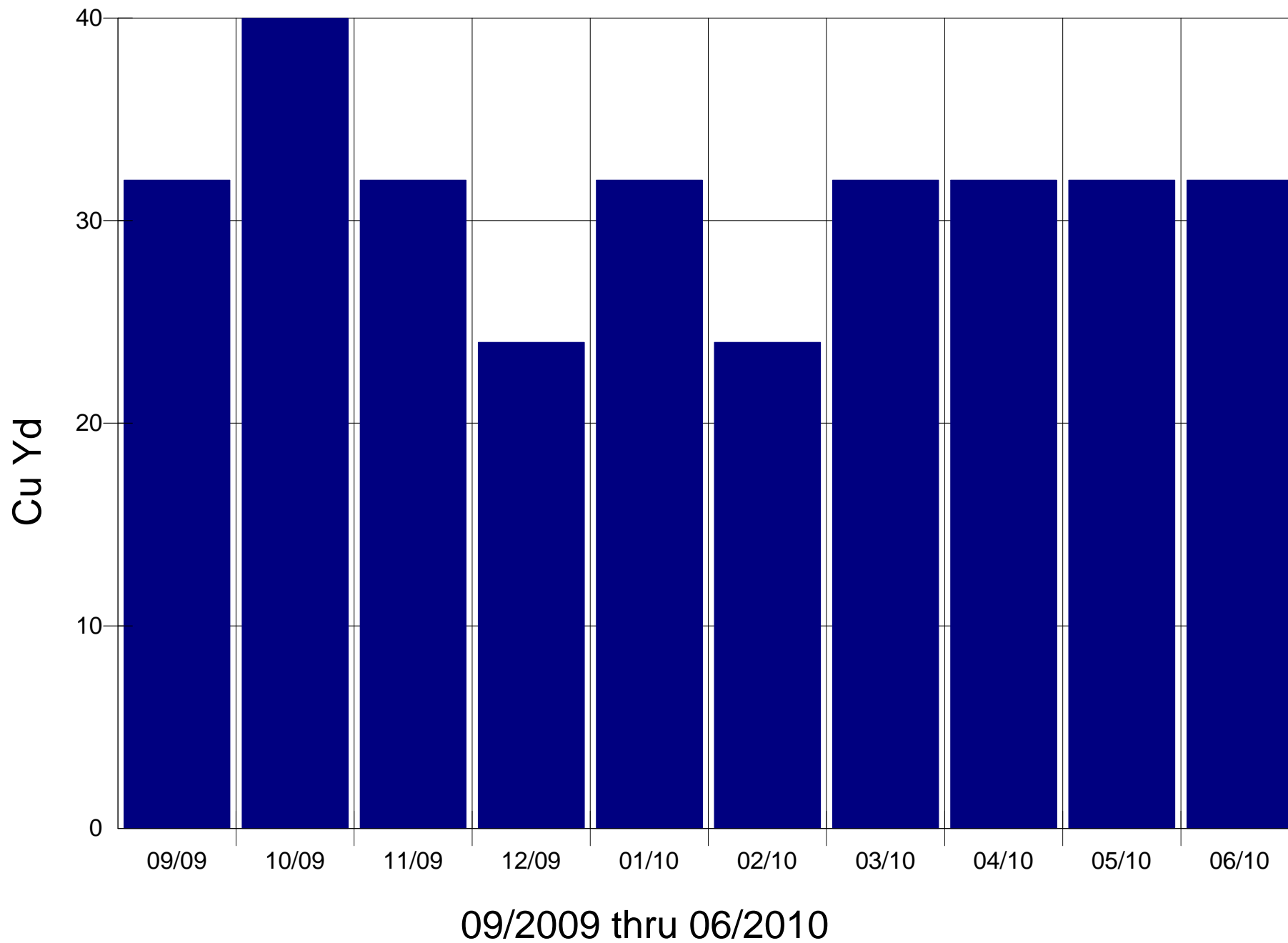




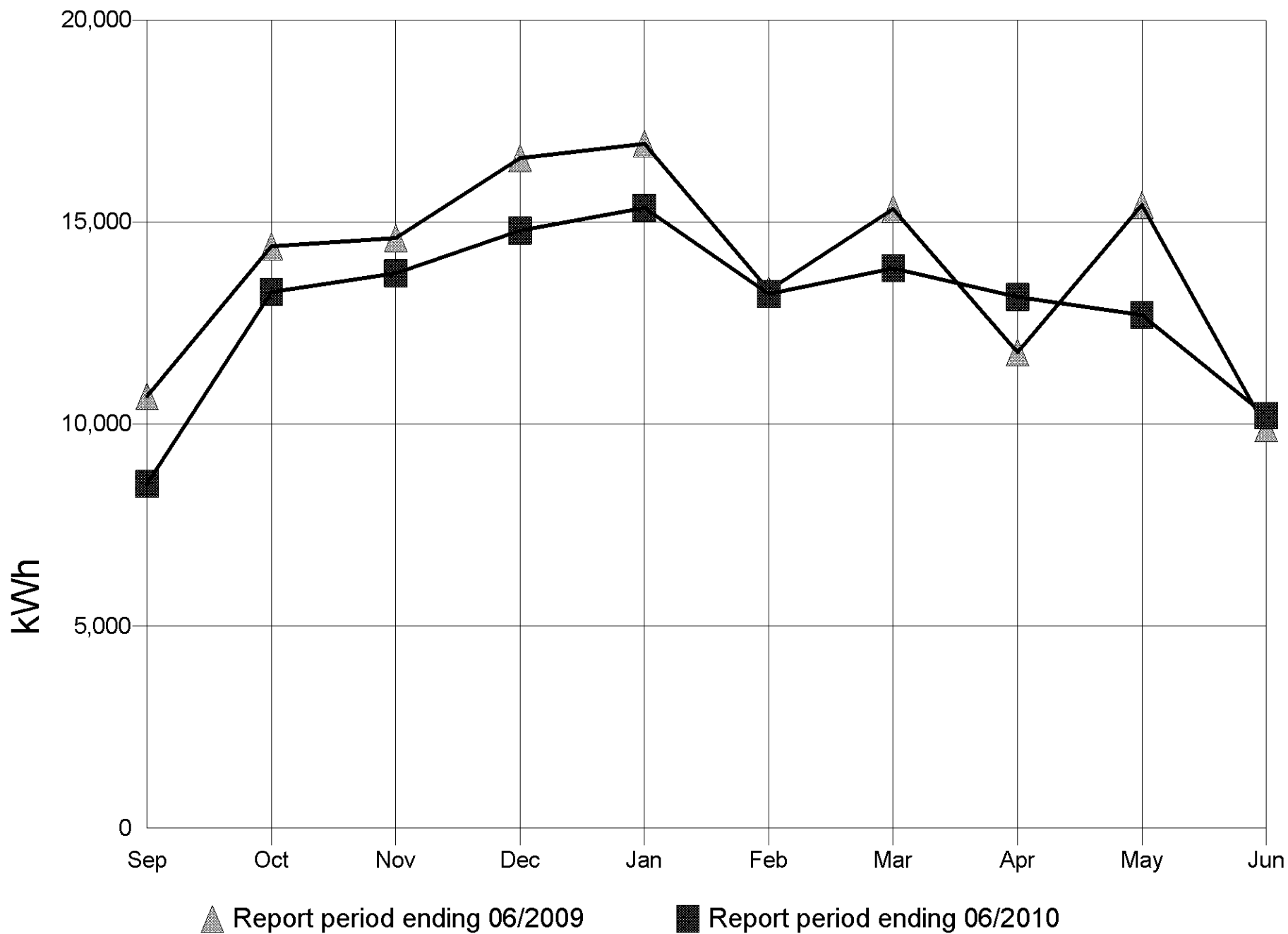
# Monthly Refuse Use for ARBOR HEIGHTS



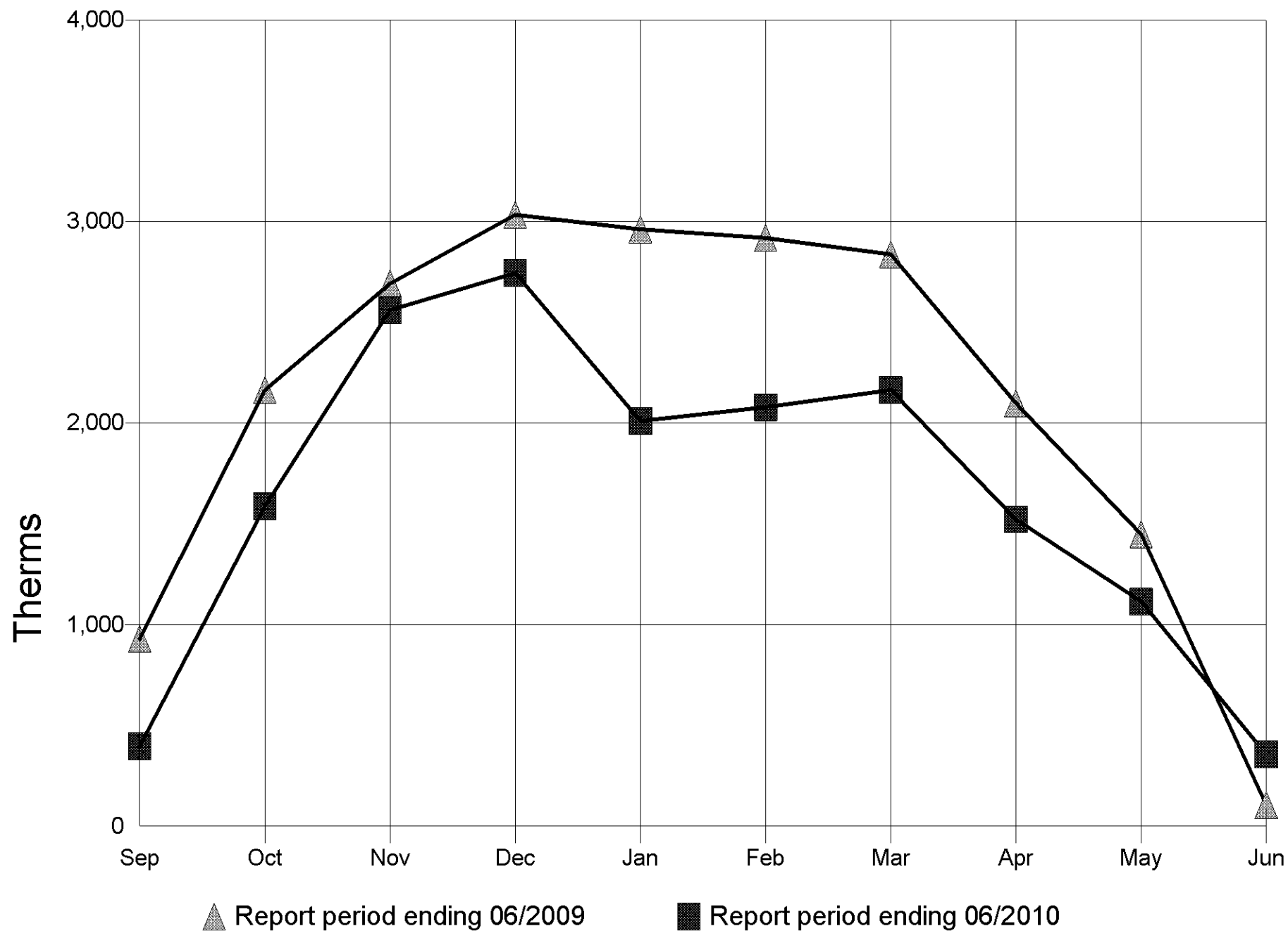
# Monthly Recycling Use for ARBOR HEIGHTS



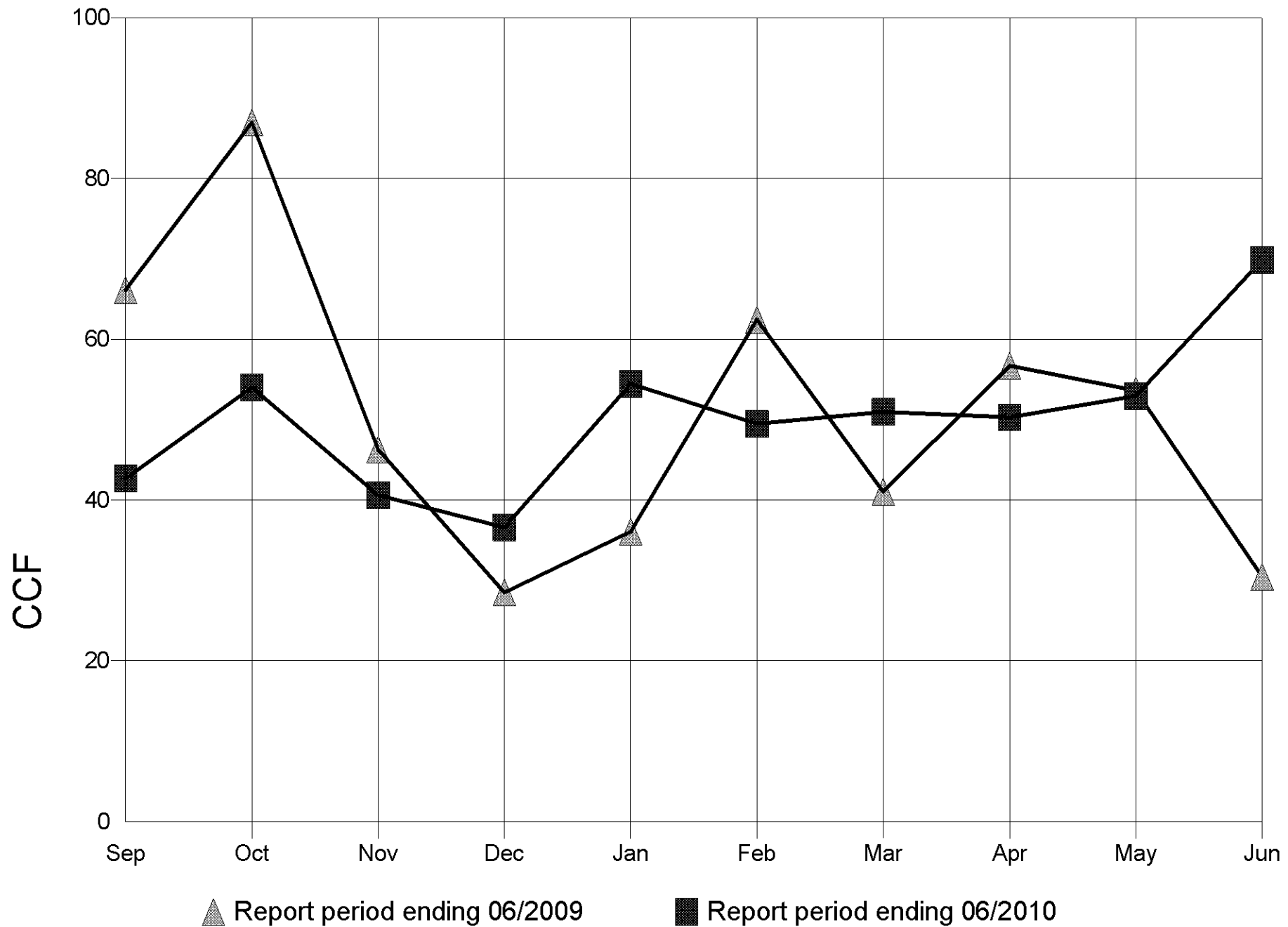
# Monthly Electricity Use for BAGLEY



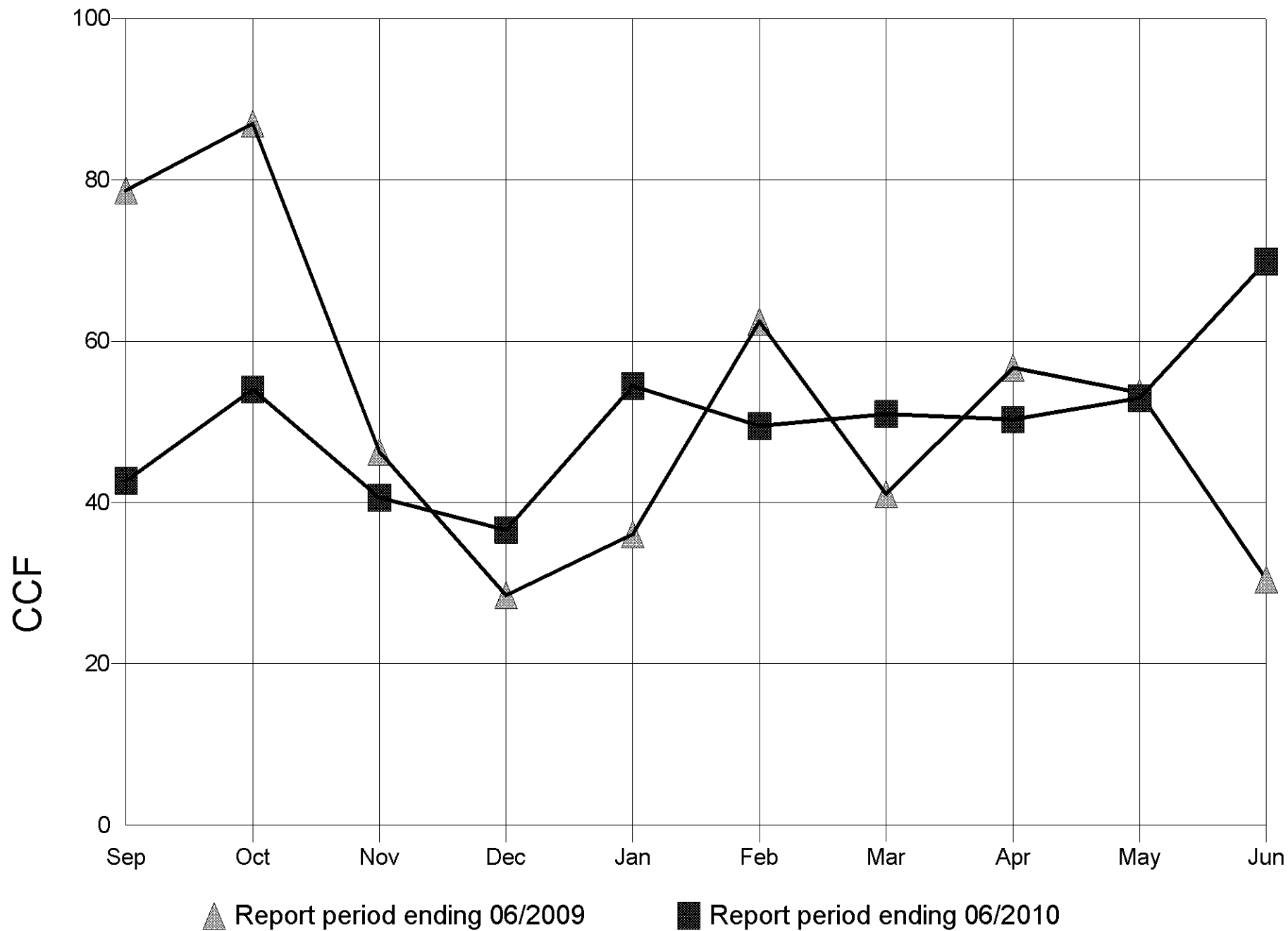
# Monthly Natural Gas Use for BAGLEY



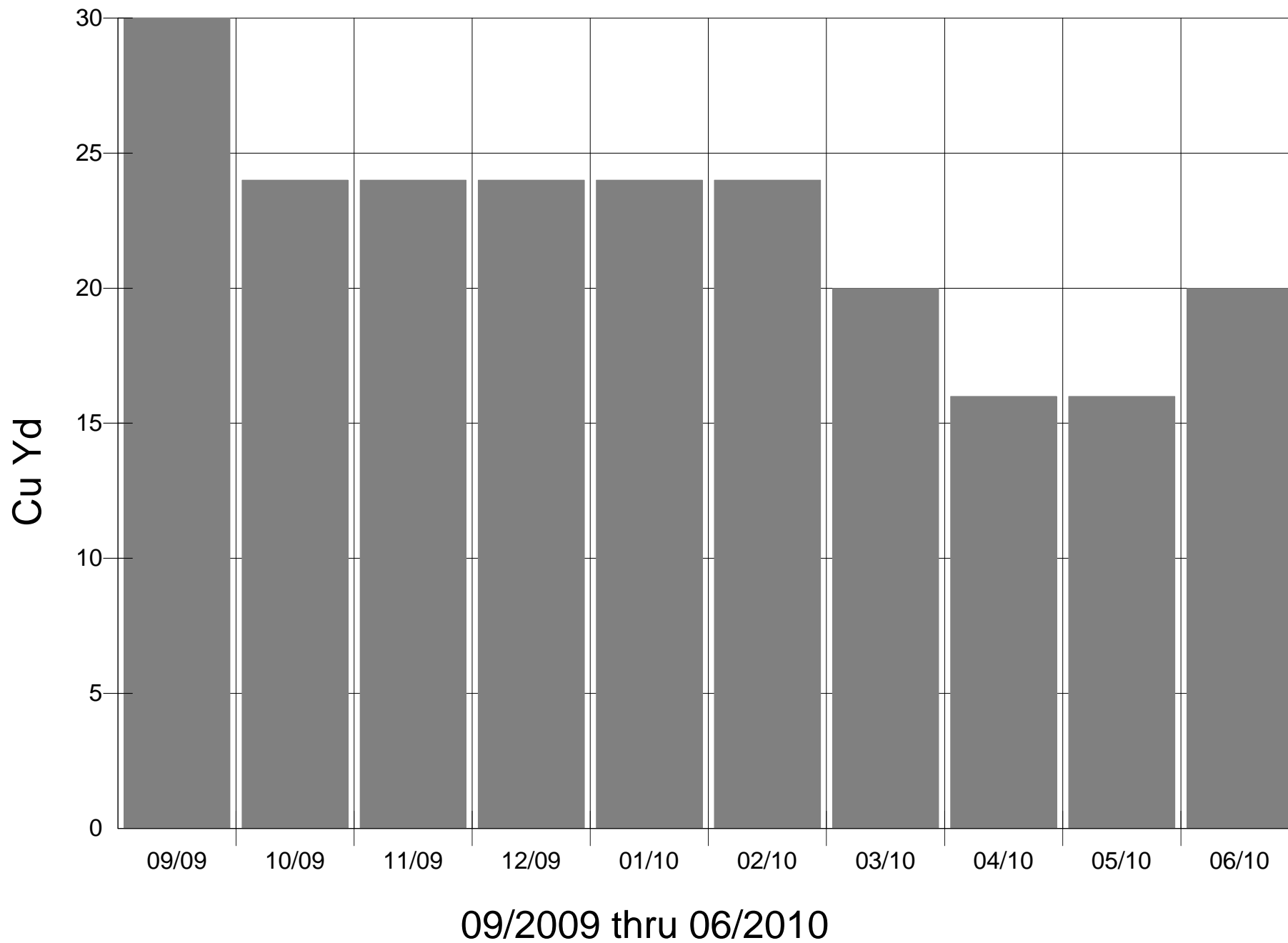
# Monthly Sewer Use for BAGLEY



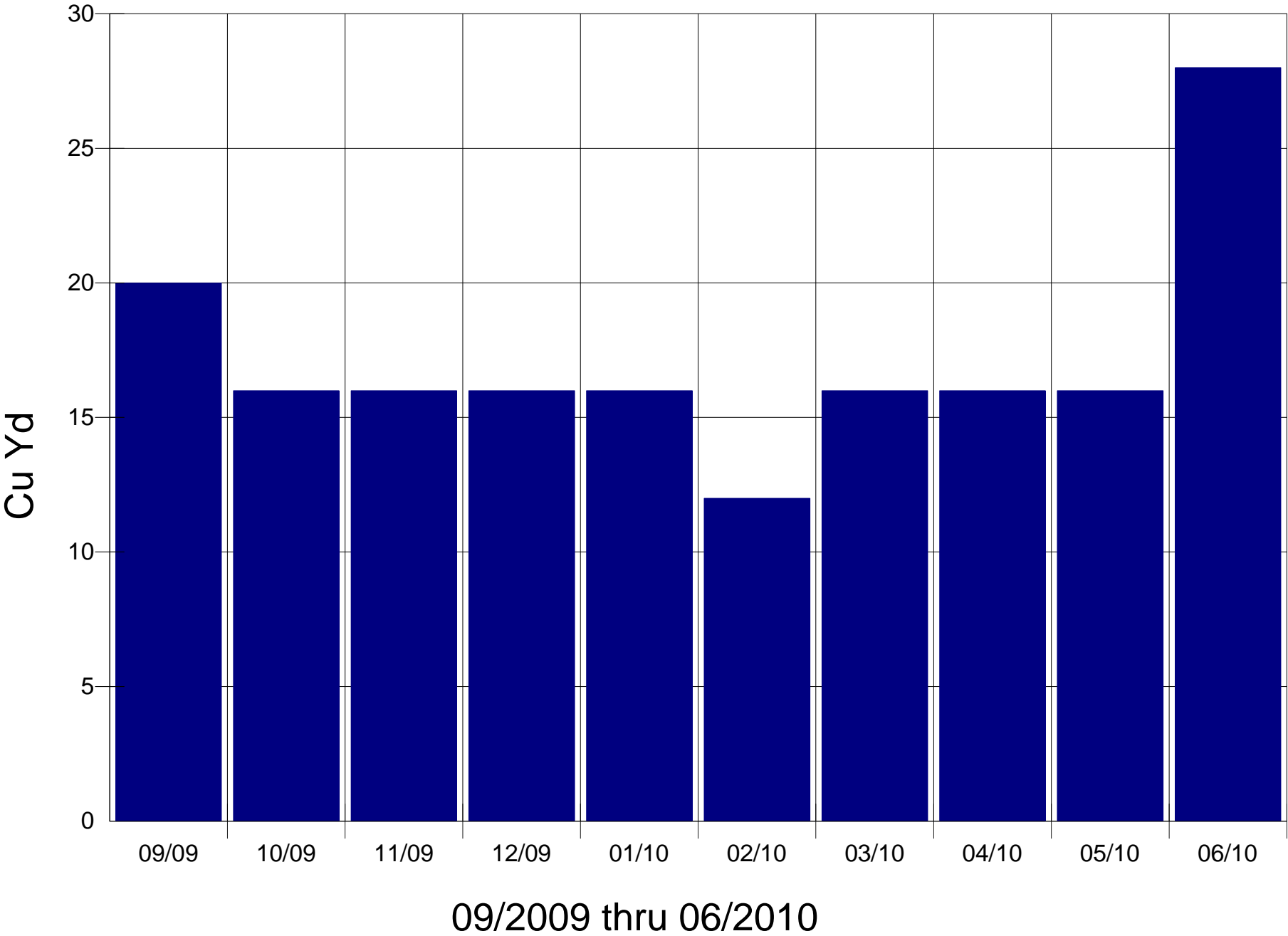
# Monthly Water Use for BAGLEY



# Monthly Refuse Use for BAGLEY

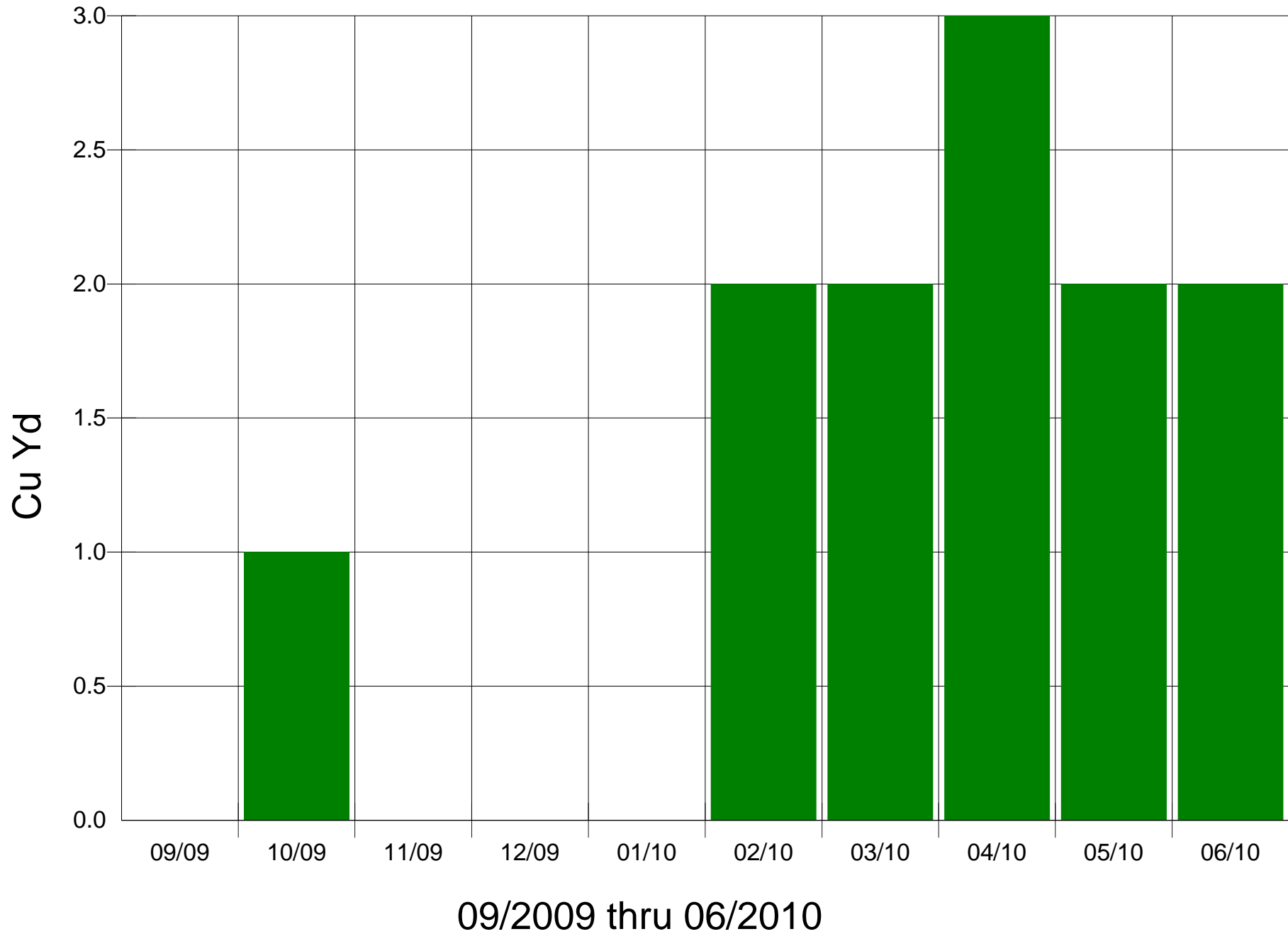


# Monthly Recycling Use for BAGLEY



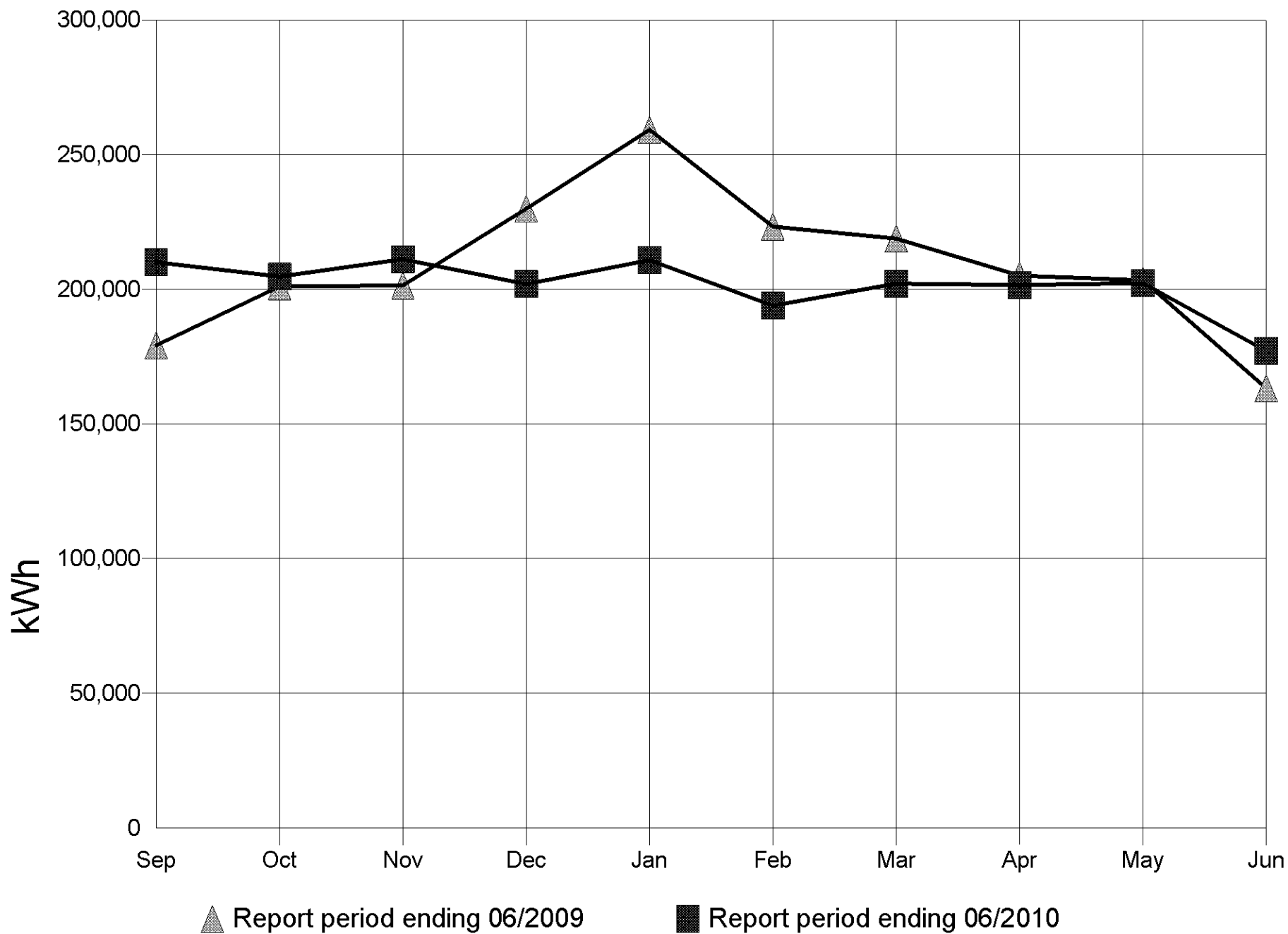


# Monthly Composting Use for BAGLEY

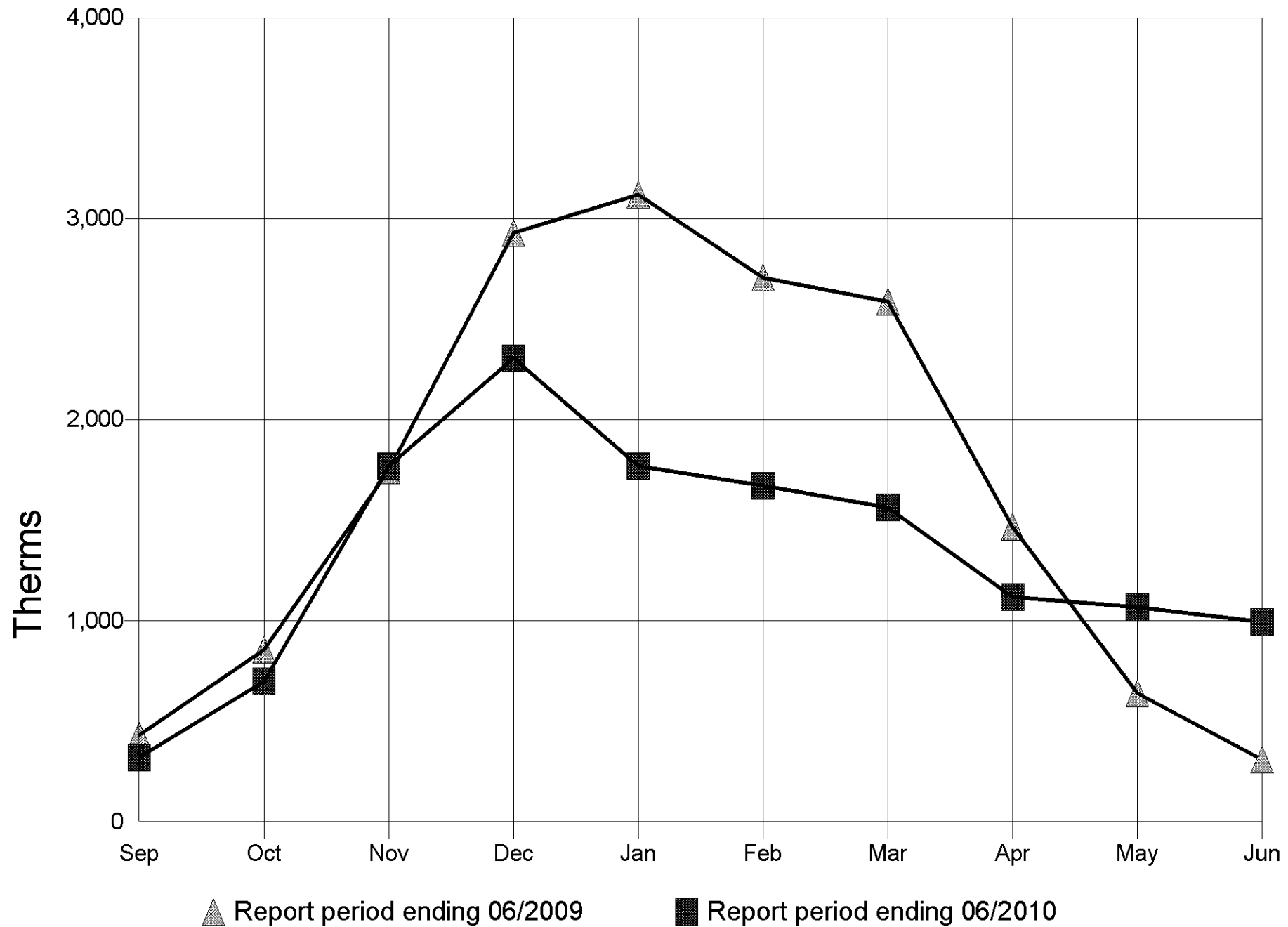


No Graph Available – page intentionally left blank.

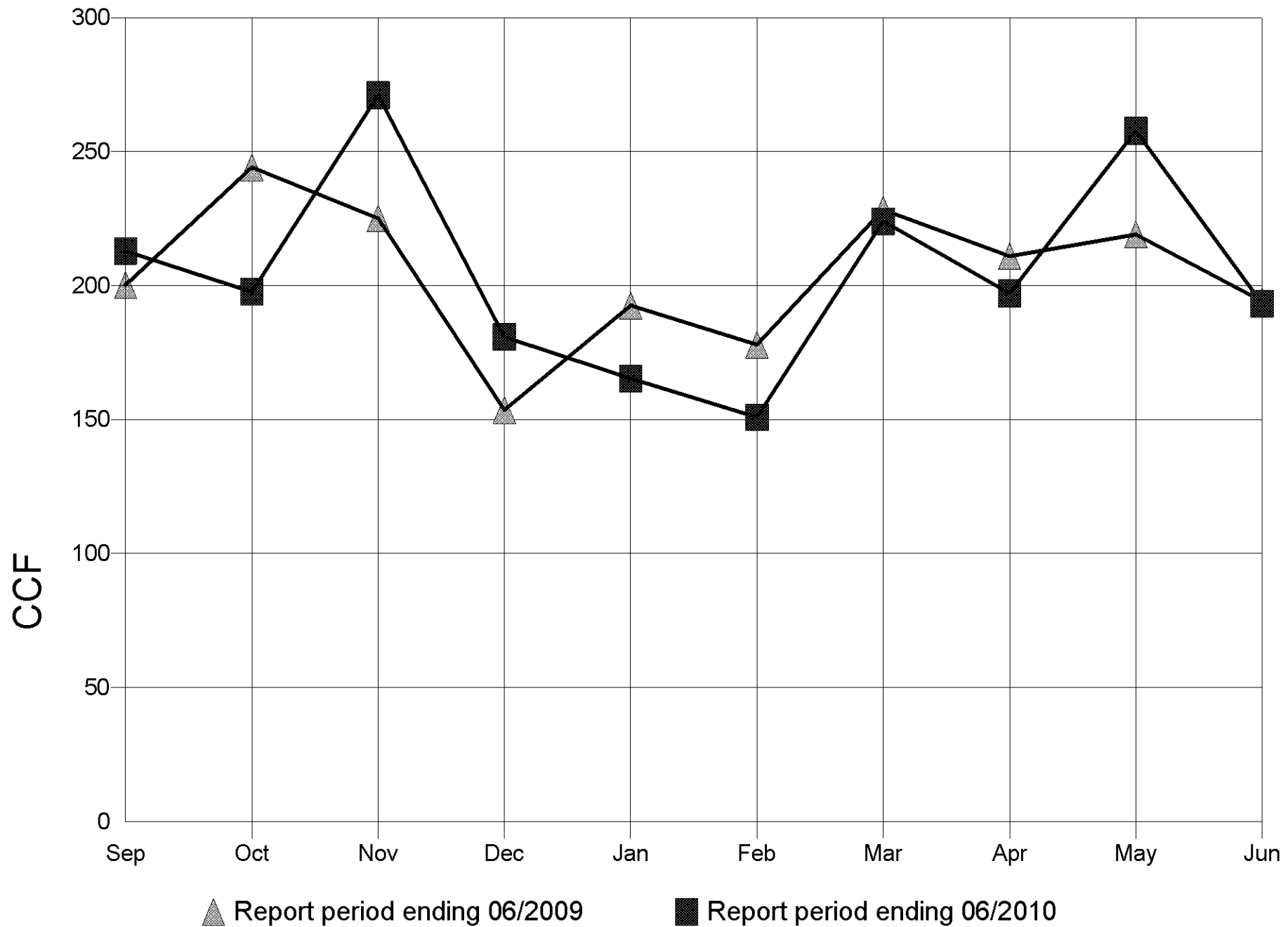
# Monthly Electricity Use for BALLARD



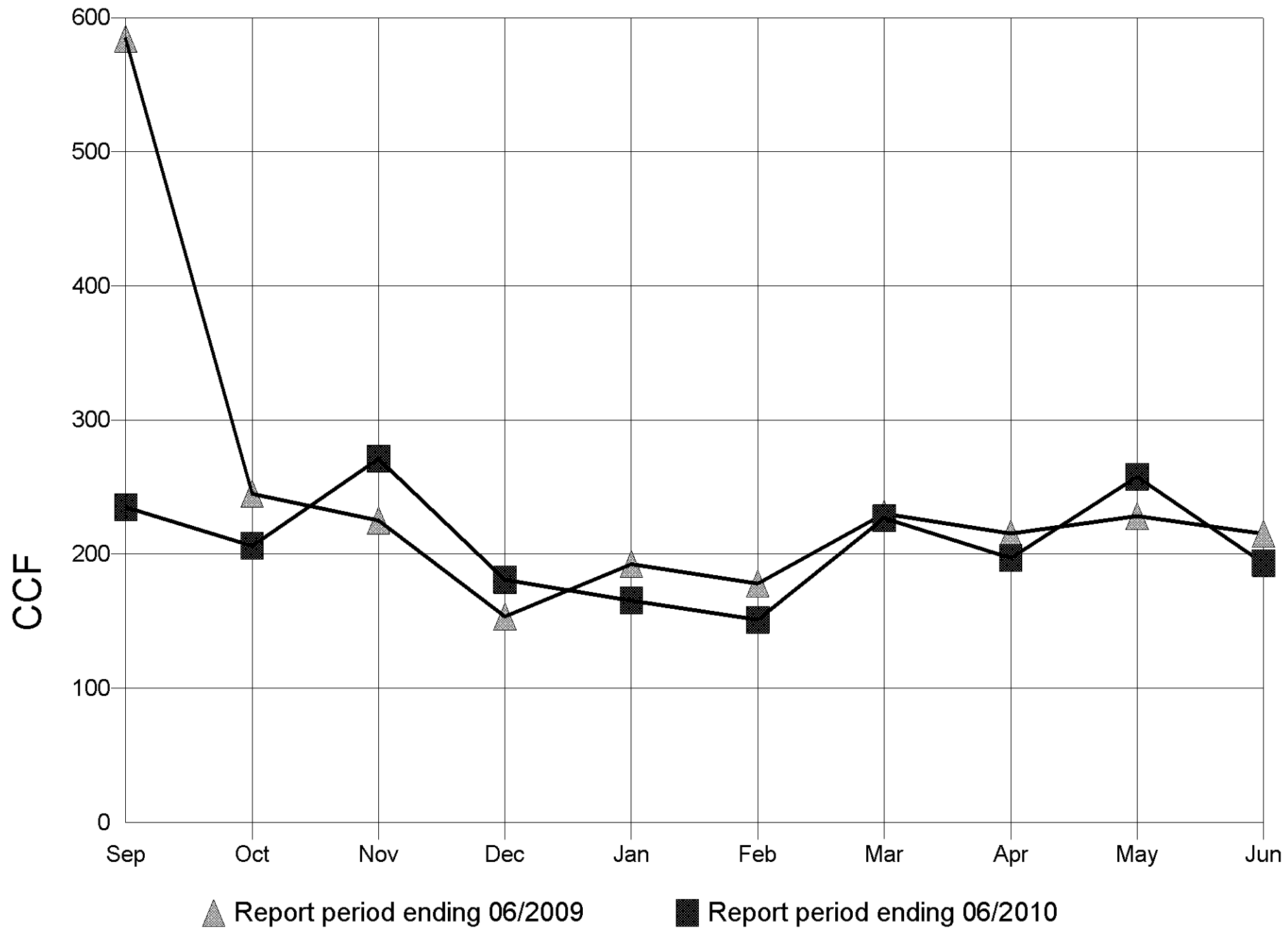
# Monthly Natural Gas Use for BALLARD



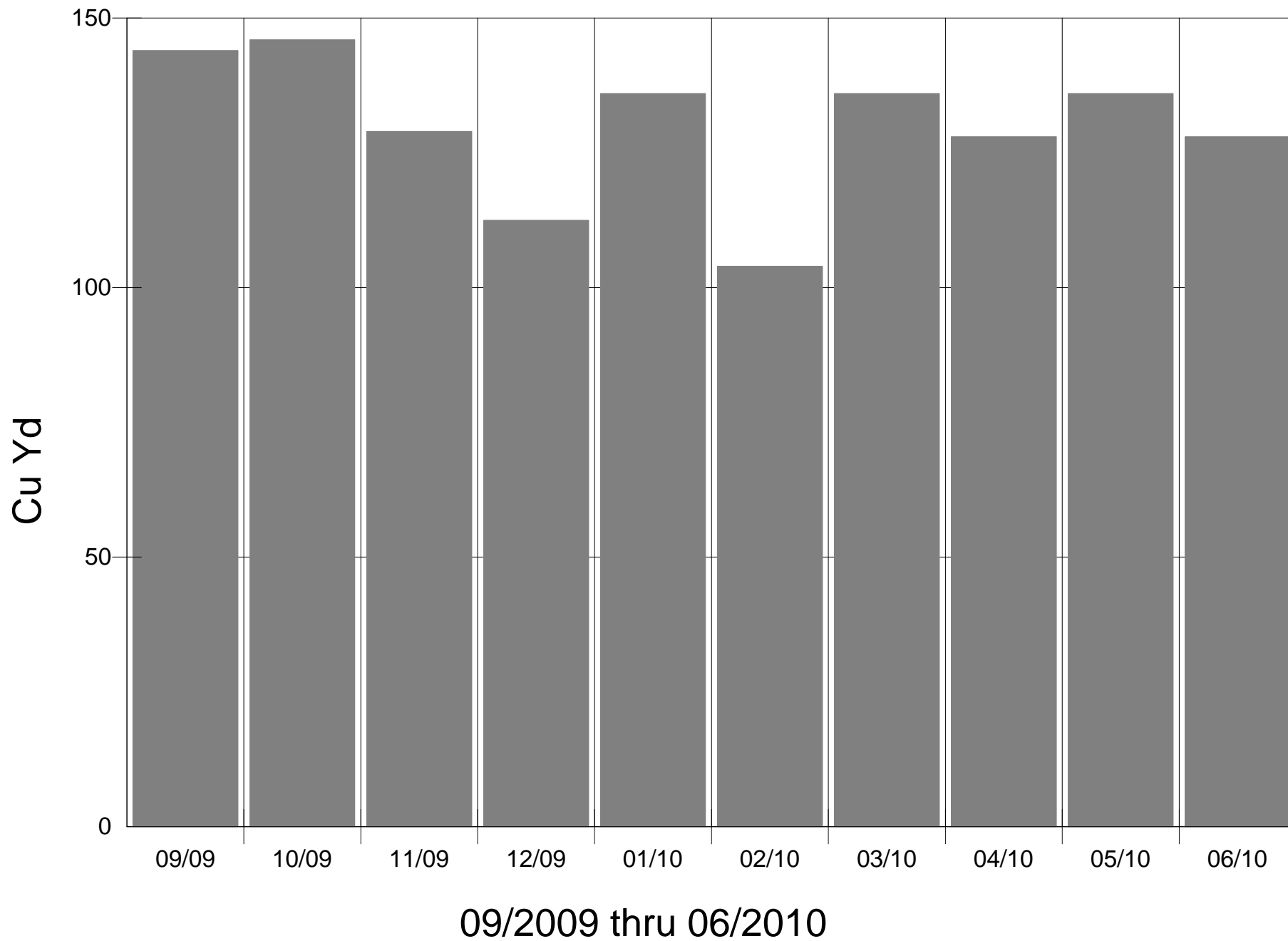
# Monthly Sewer Use for BALLARD



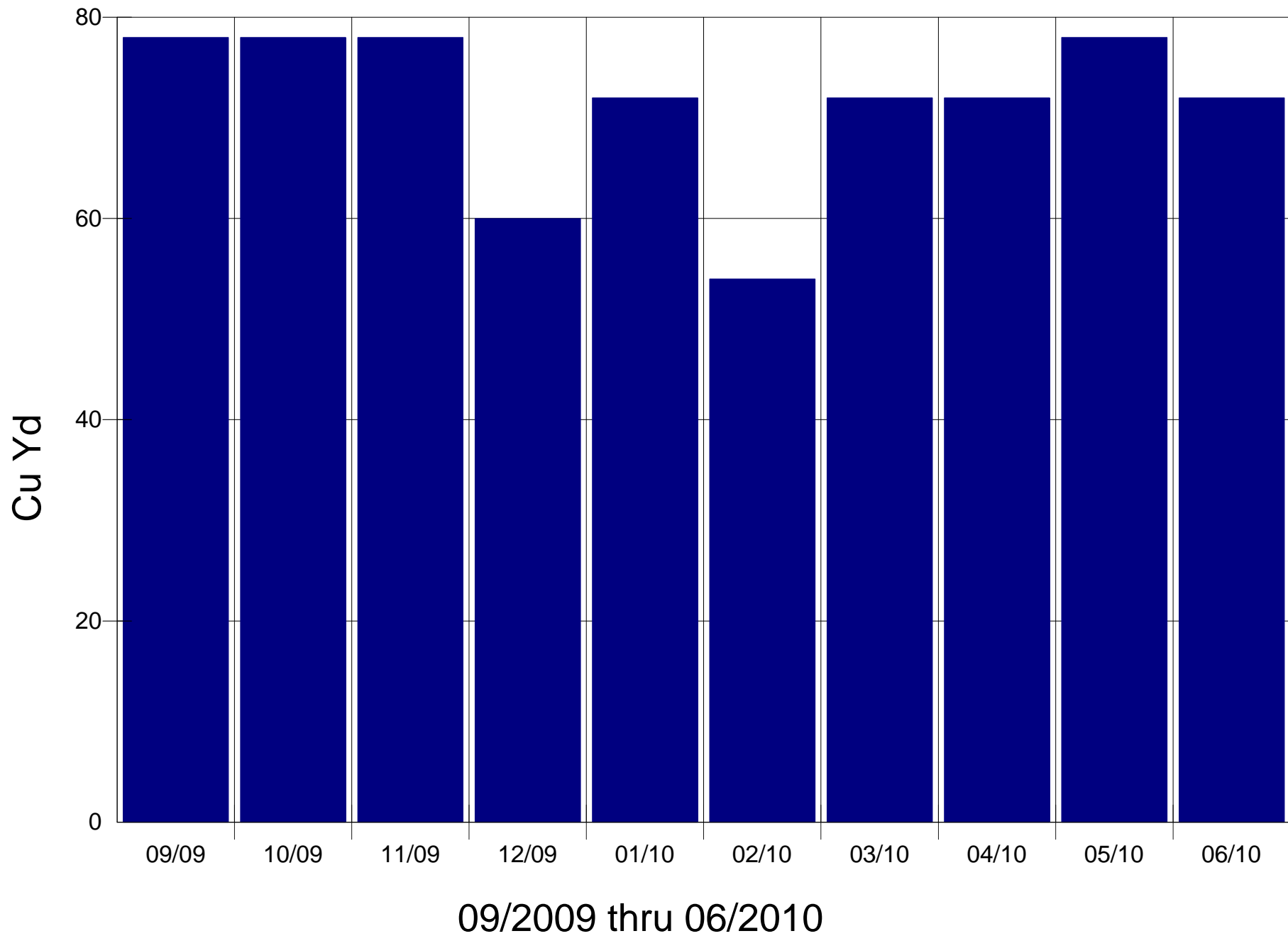
# Monthly Water Use for BALLARD



# Monthly Refuse Use for BALLARD

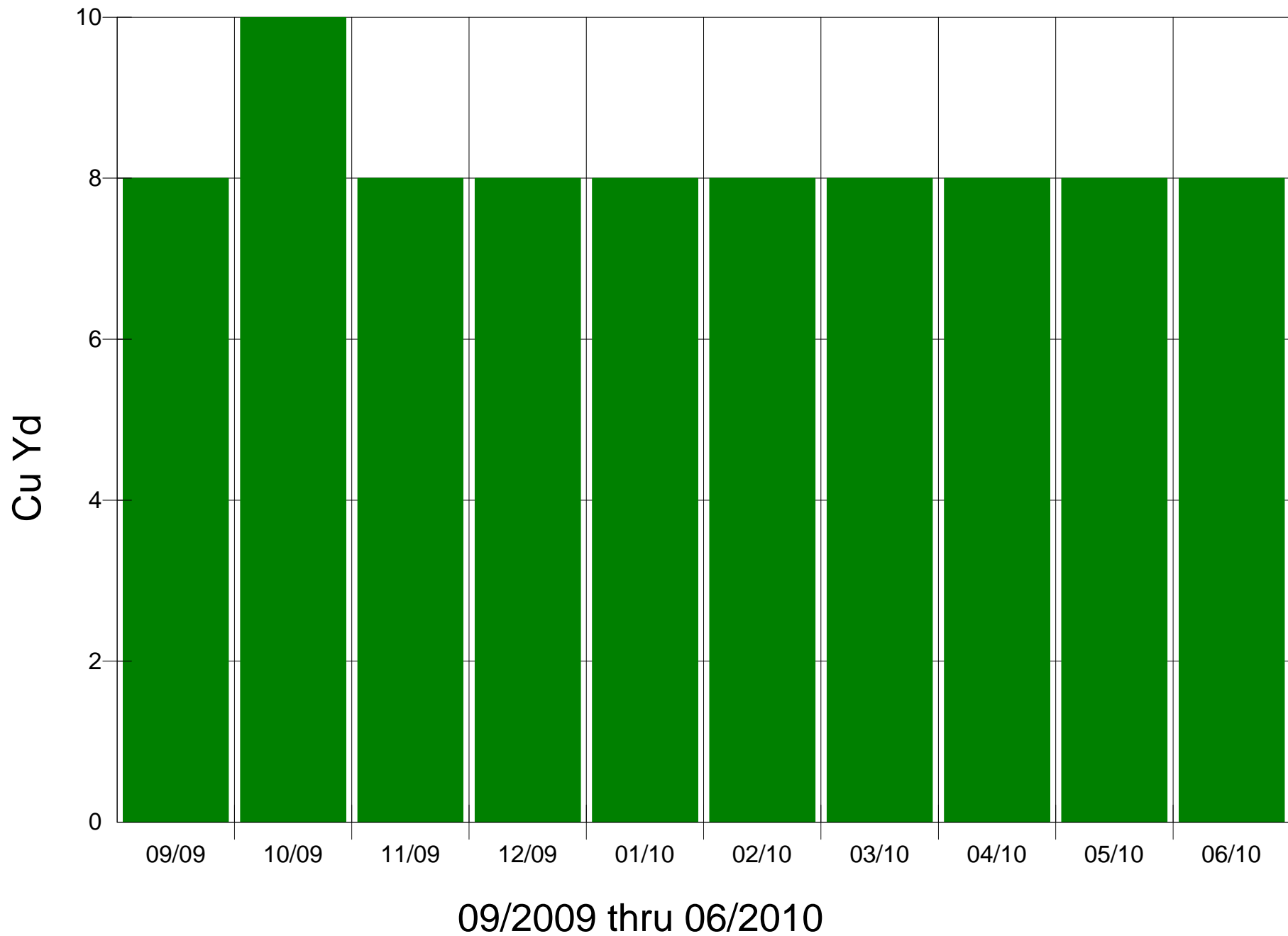


# Monthly Recycling Use for BALLARD



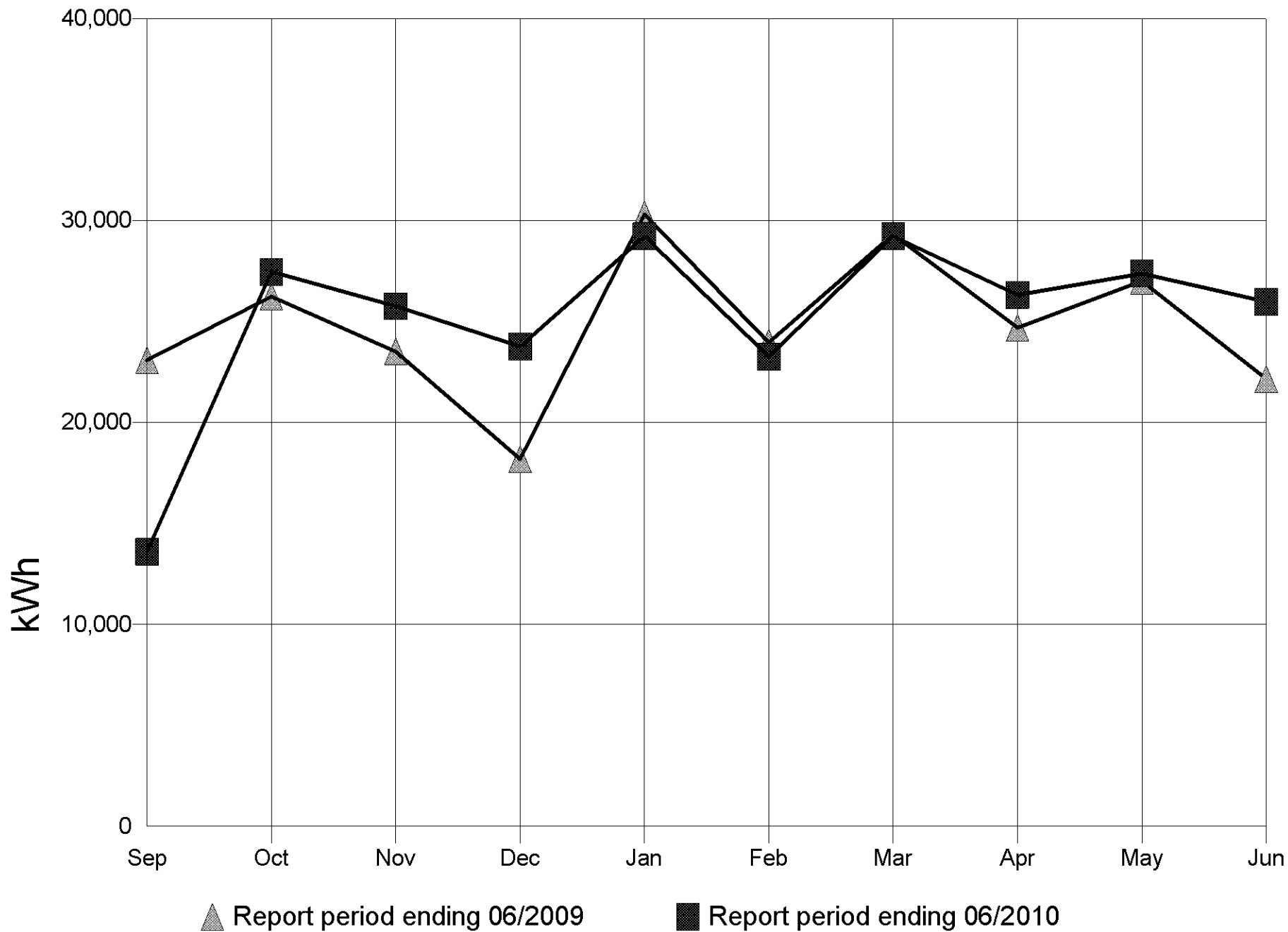


# Monthly Composting Use for BALLARD

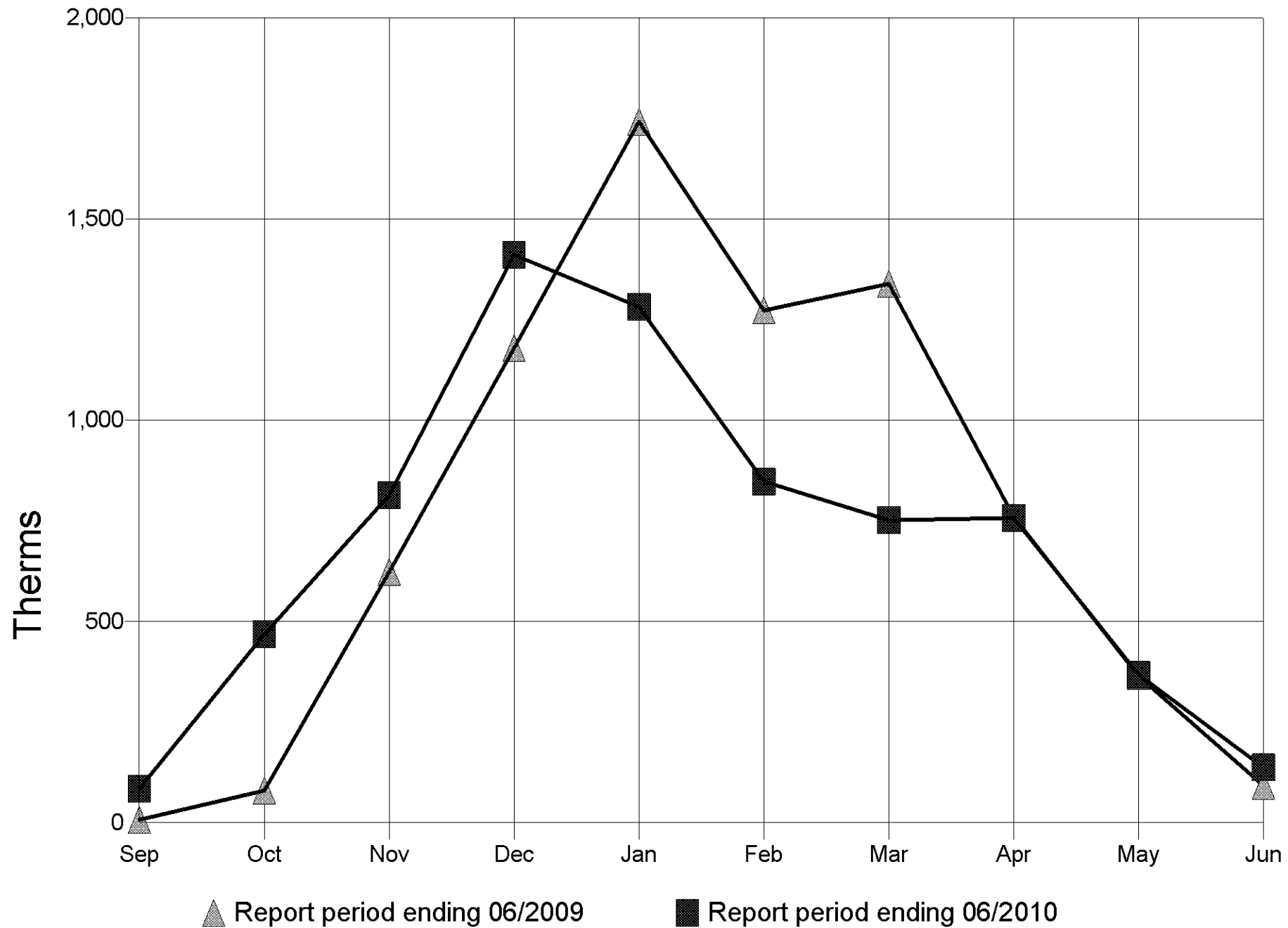


No Graph Available – page intentionally left blank.

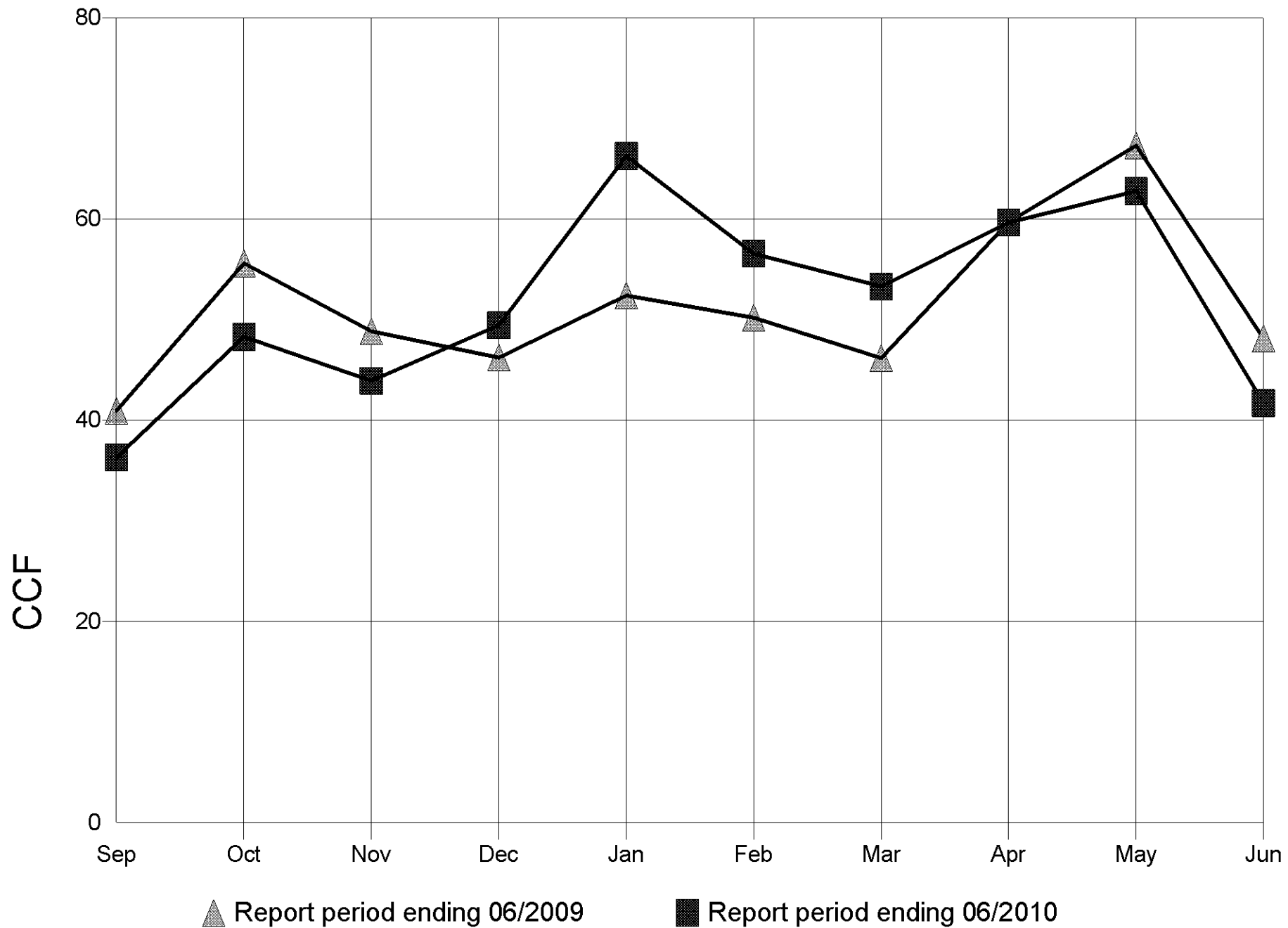
# Monthly Electricity Use for BEACON HILL



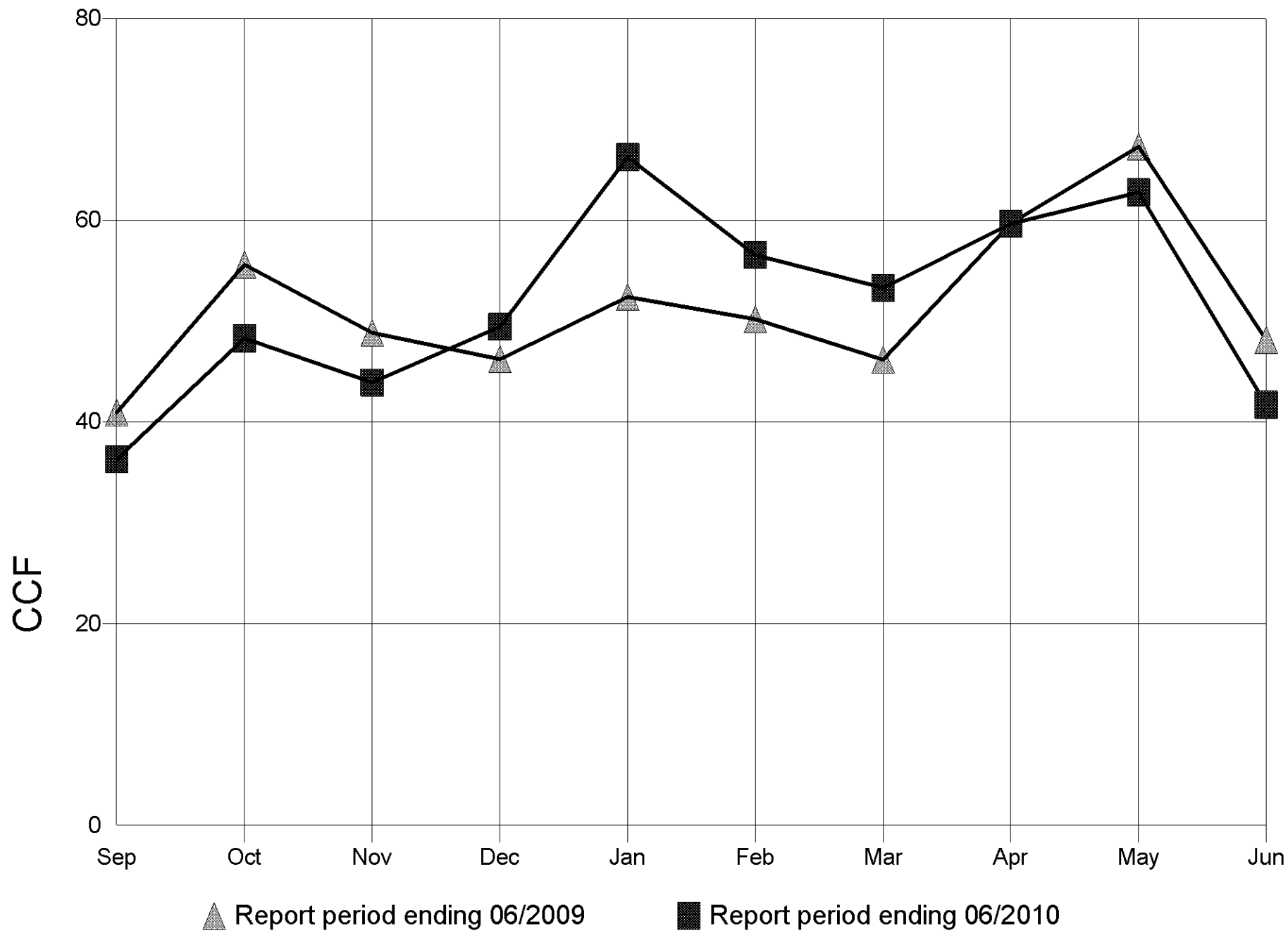
# Monthly Natural Gas Use for BEACON HILL



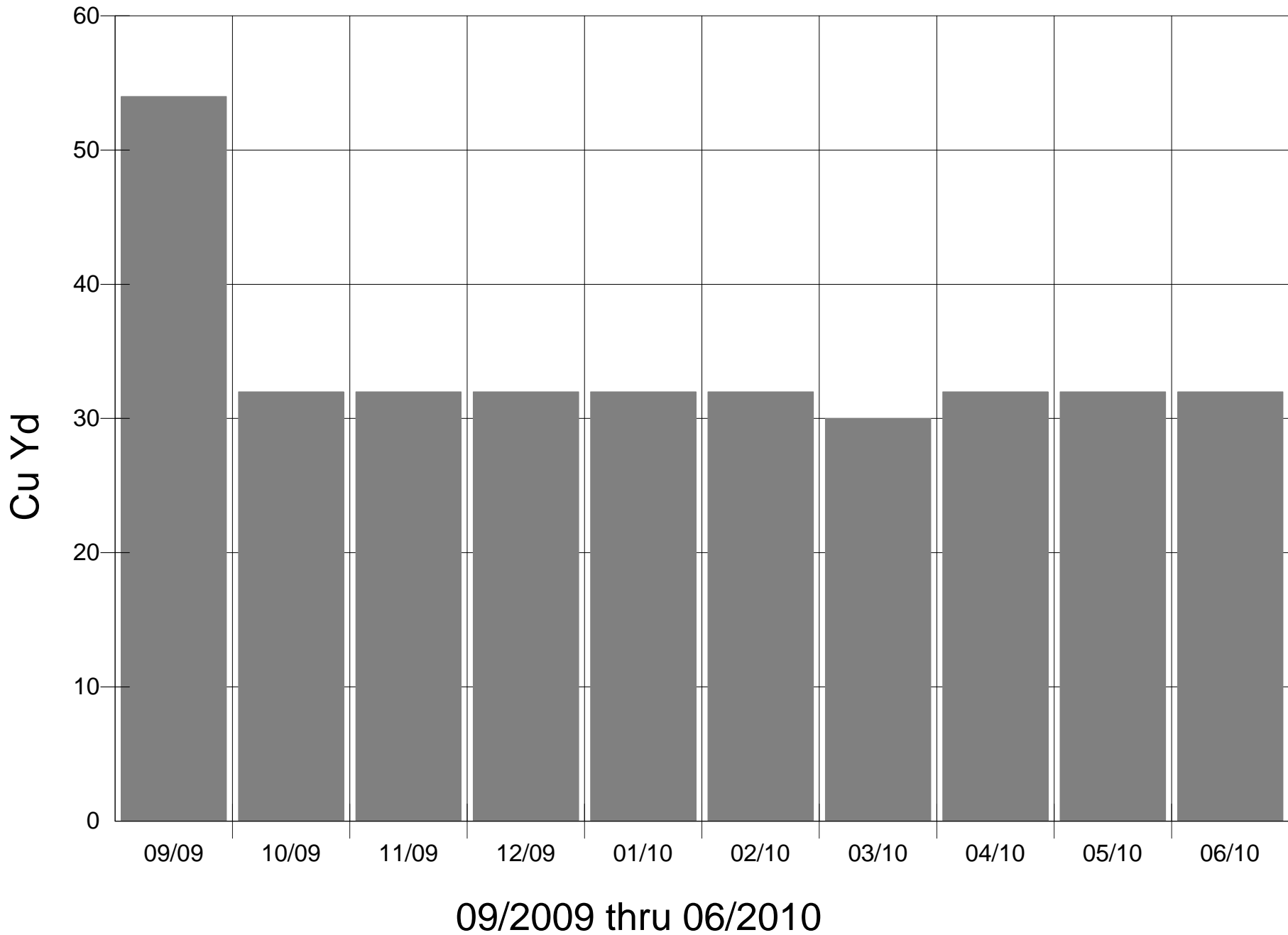
# Monthly Sewer Use for BEACON HILL



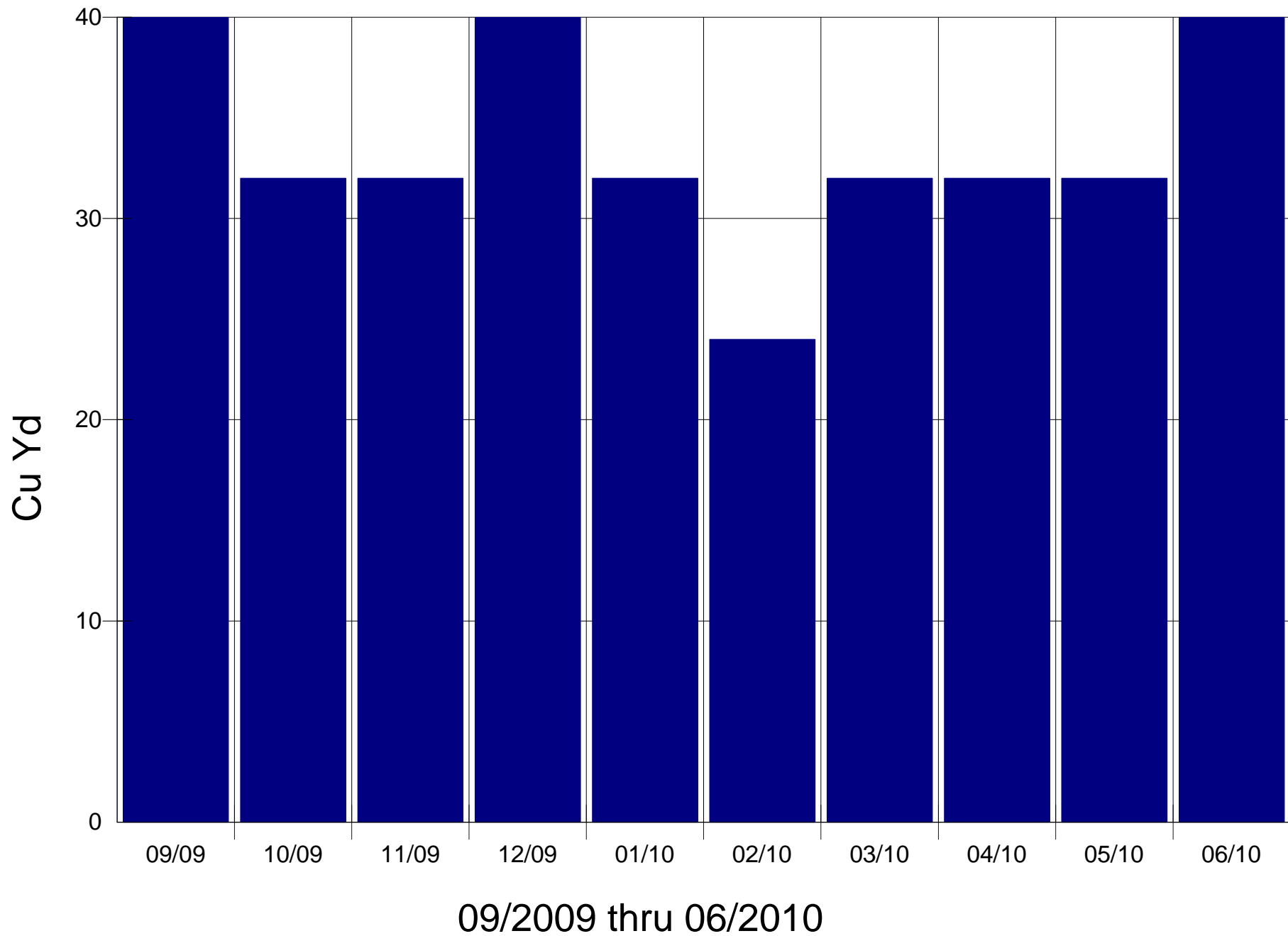
# Monthly Water Use for BEACON HILL



# Monthly Refuse Use for BEACON HILL

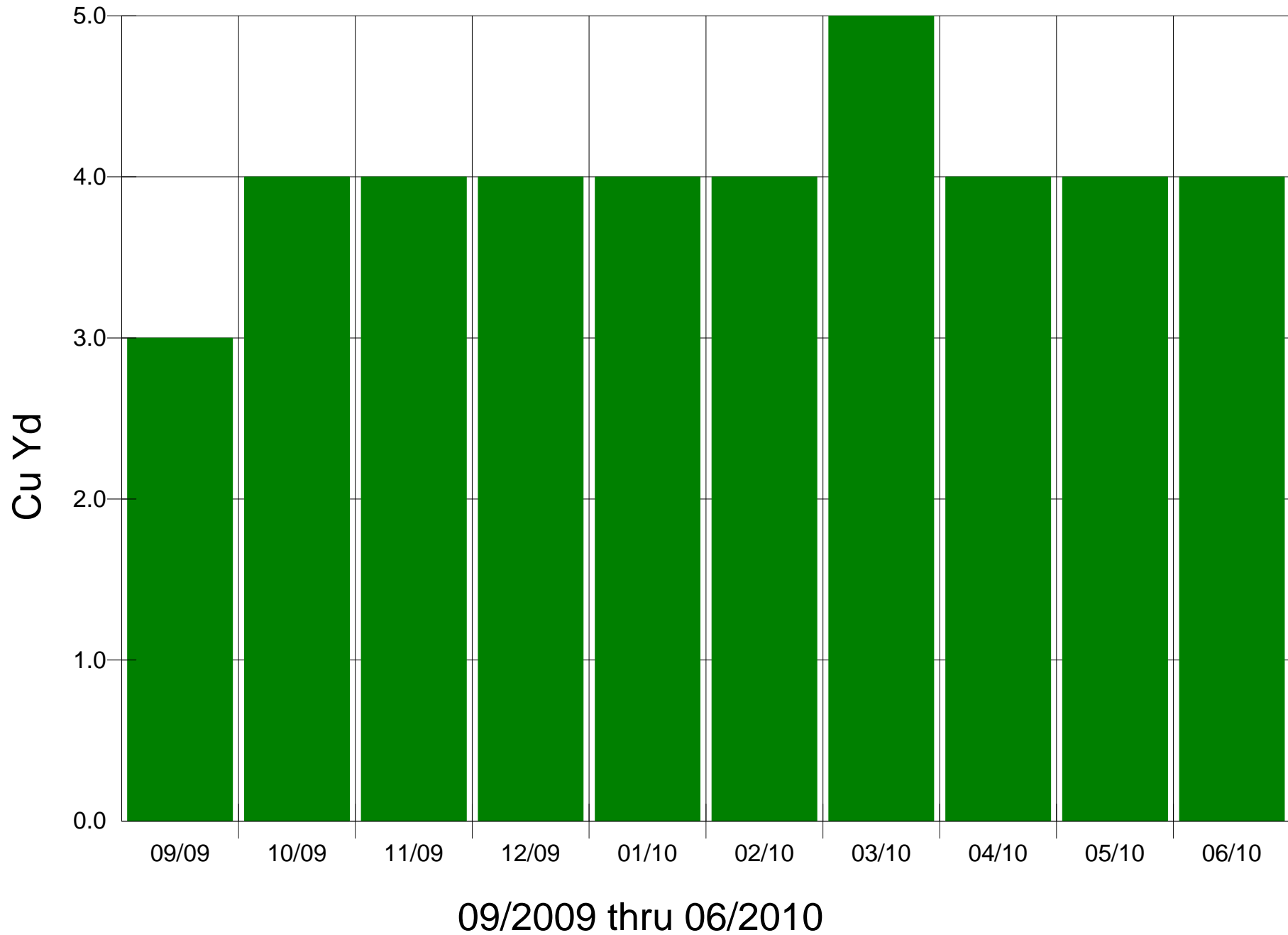


# Monthly Recycling Use for BEACON HILL



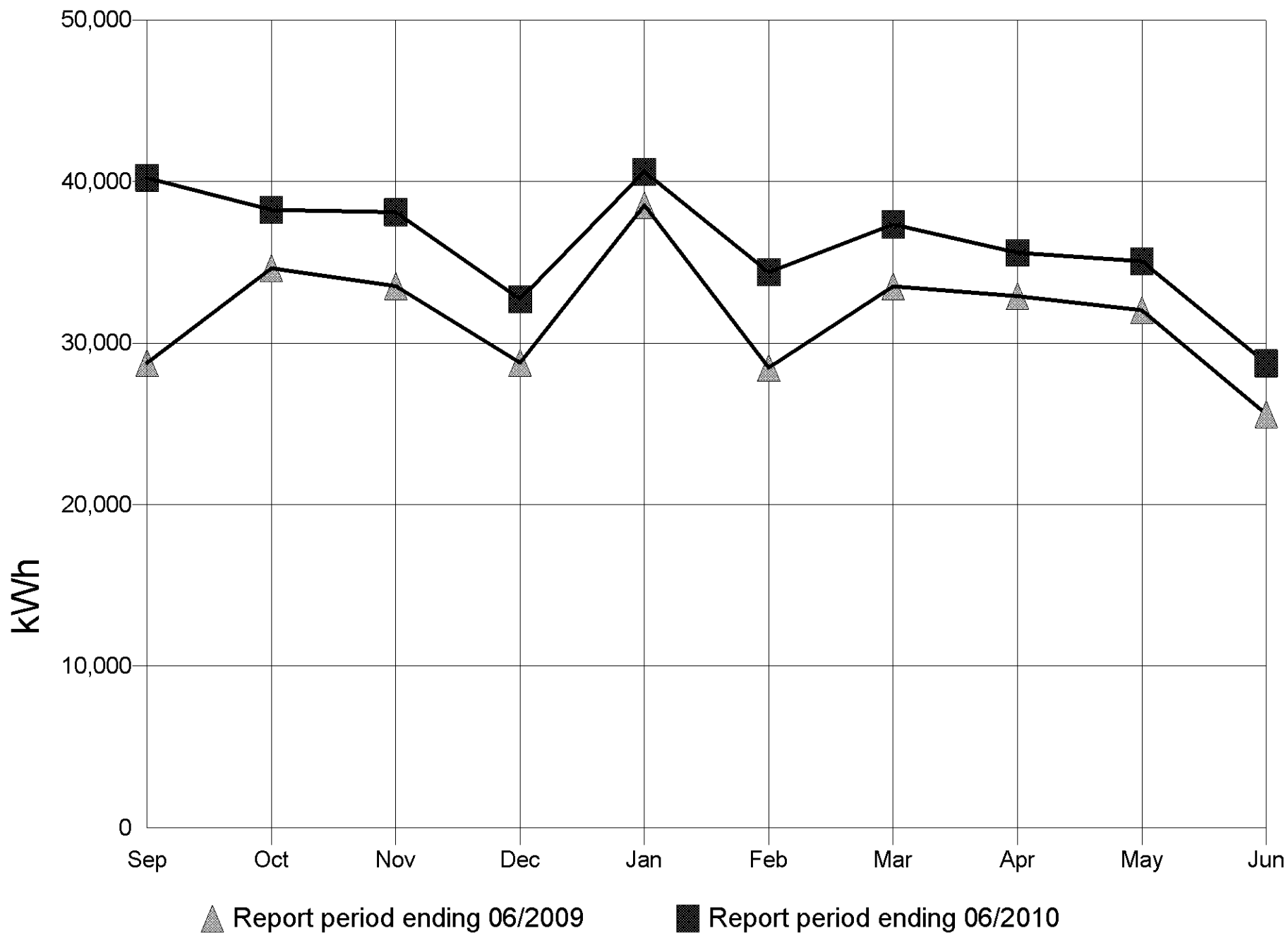


# Monthly Composting Use for BEACON HILL

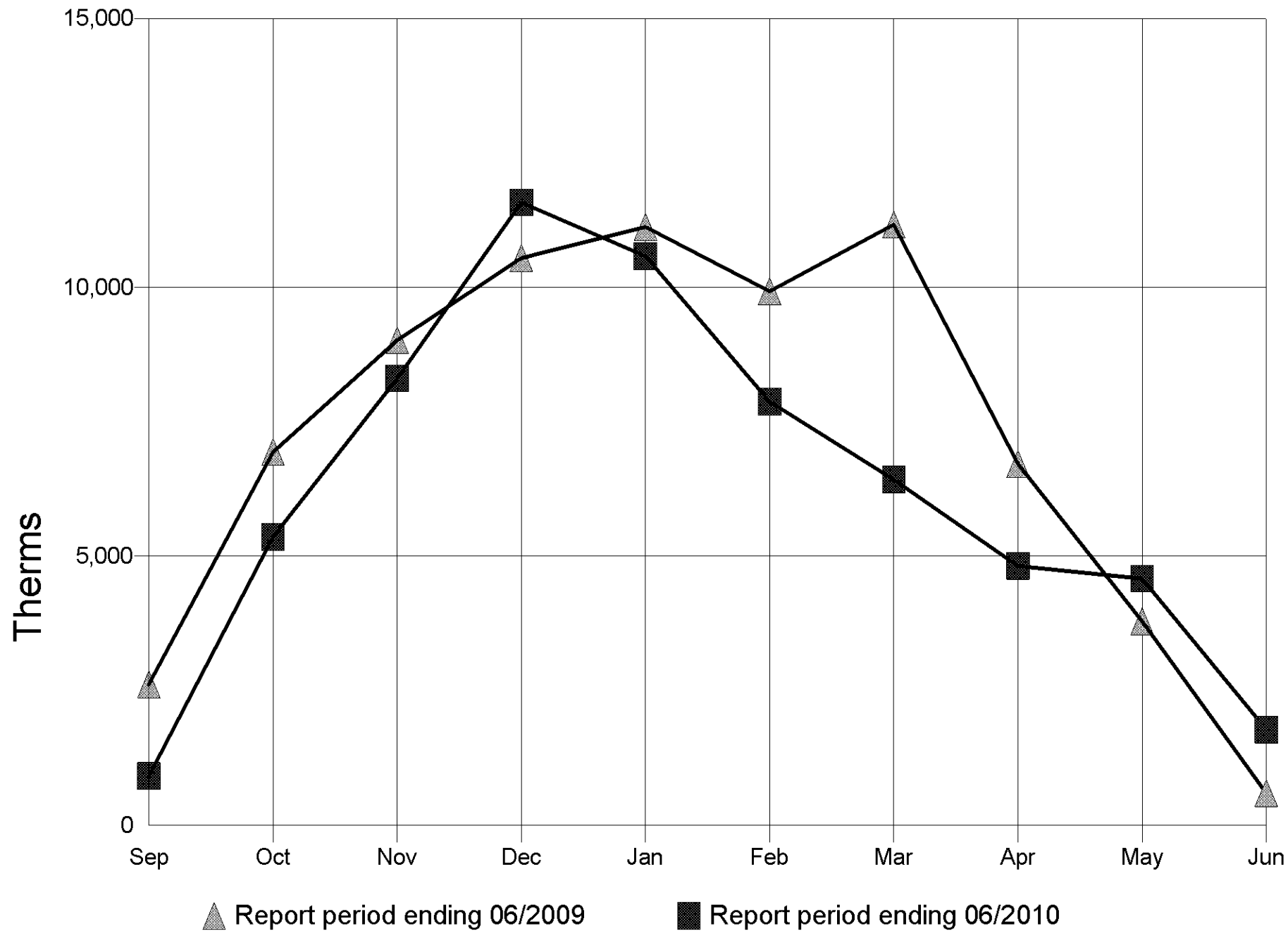


No Graph Available – page intentionally left blank.

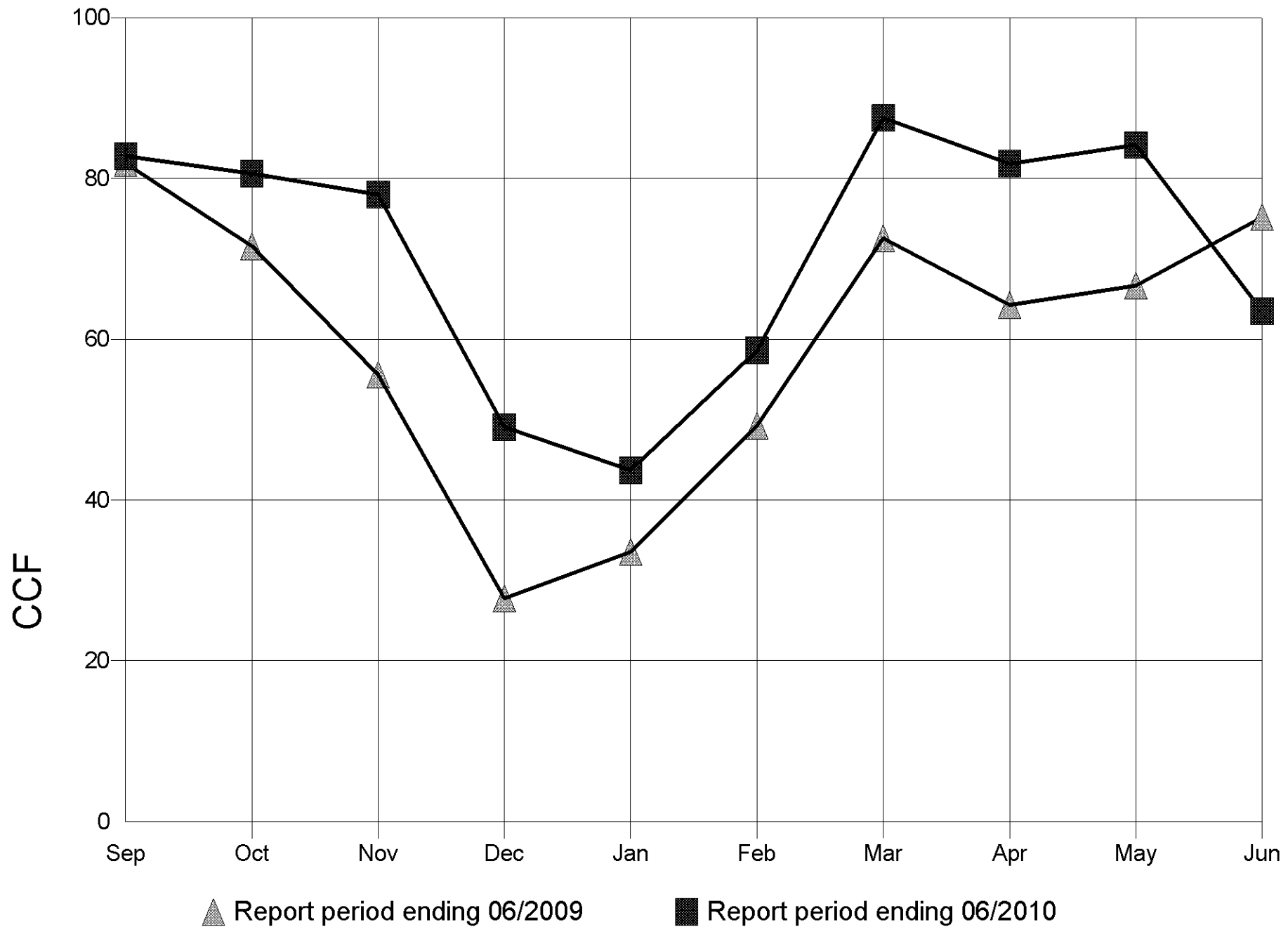
# Monthly Electricity Use for BLAINE



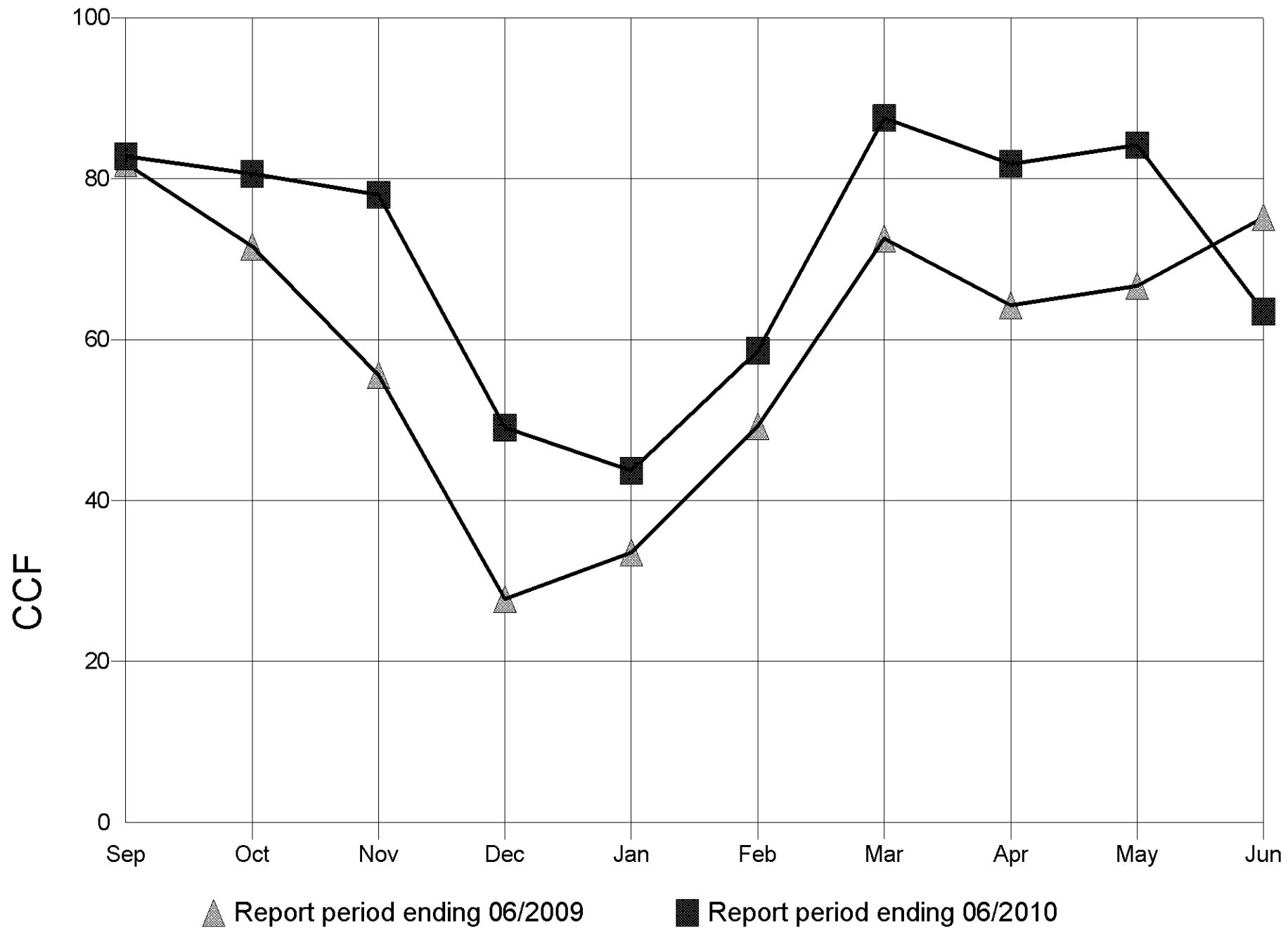
# Monthly Natural Gas Use for BLAINE



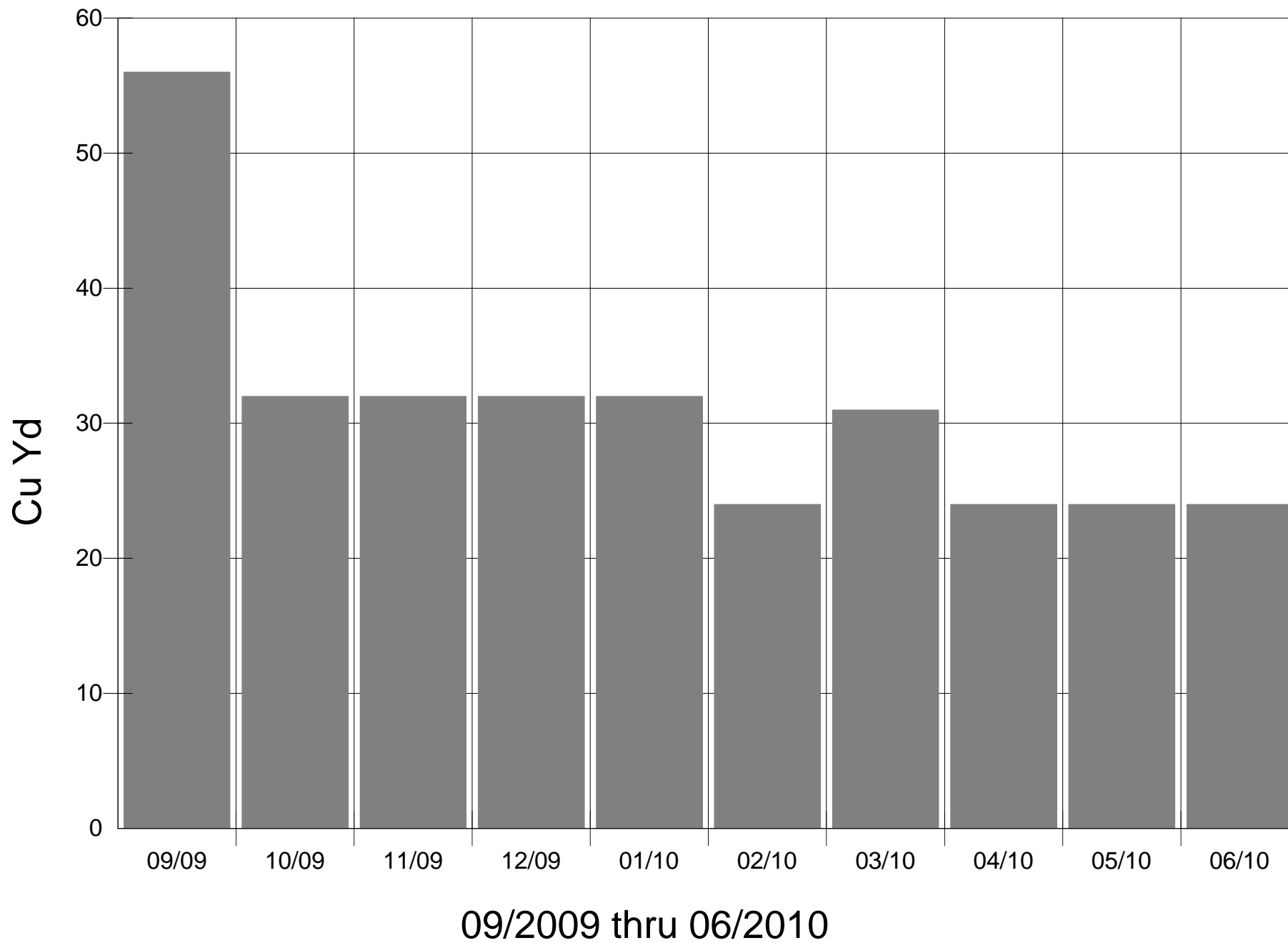
# Monthly Sewer Use for BLAINE



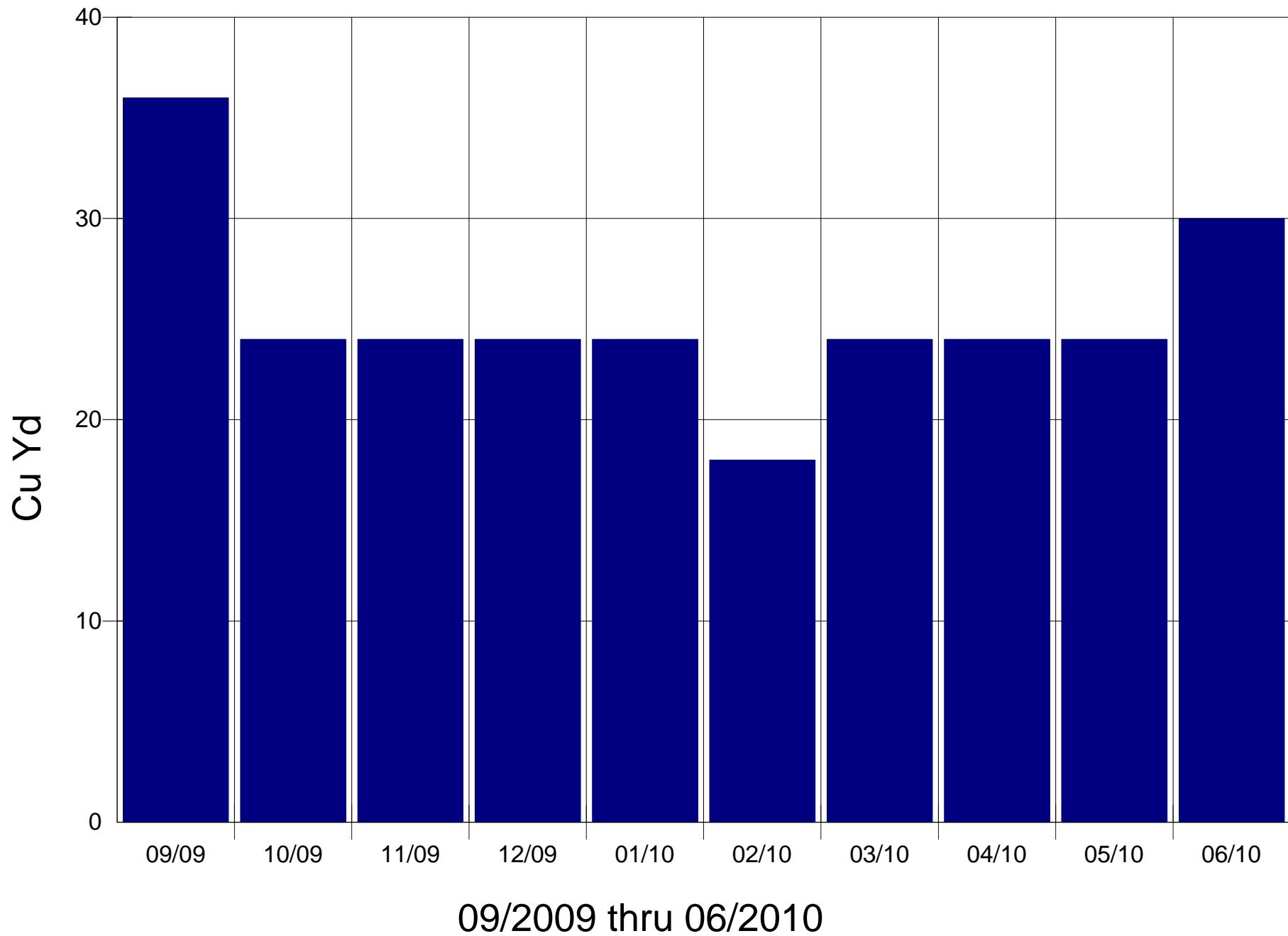
# Monthly Water Use for BLAINE



# Monthly Refuse Use for BLAINE

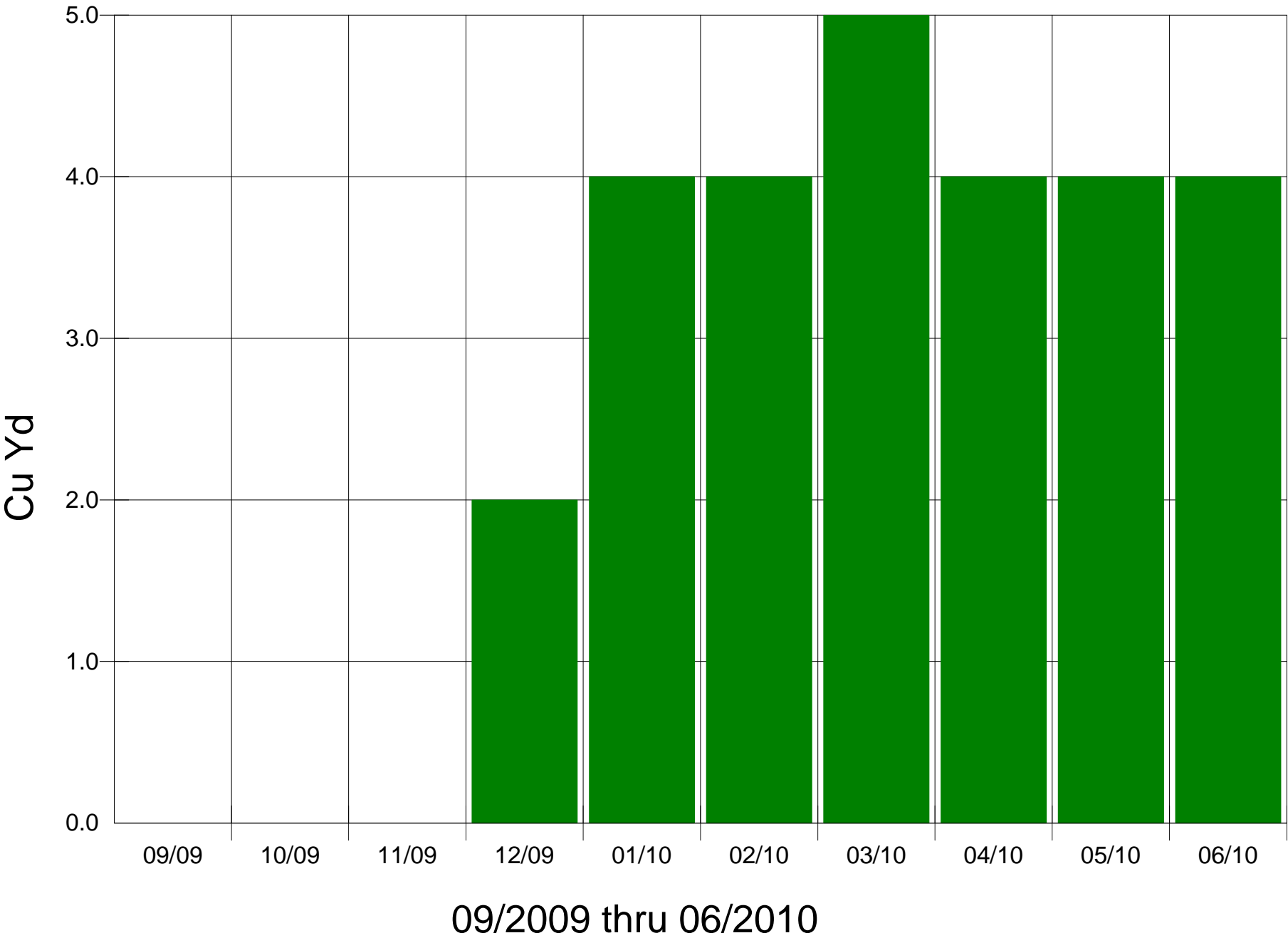


# Monthly Recycling Use for BLAINE



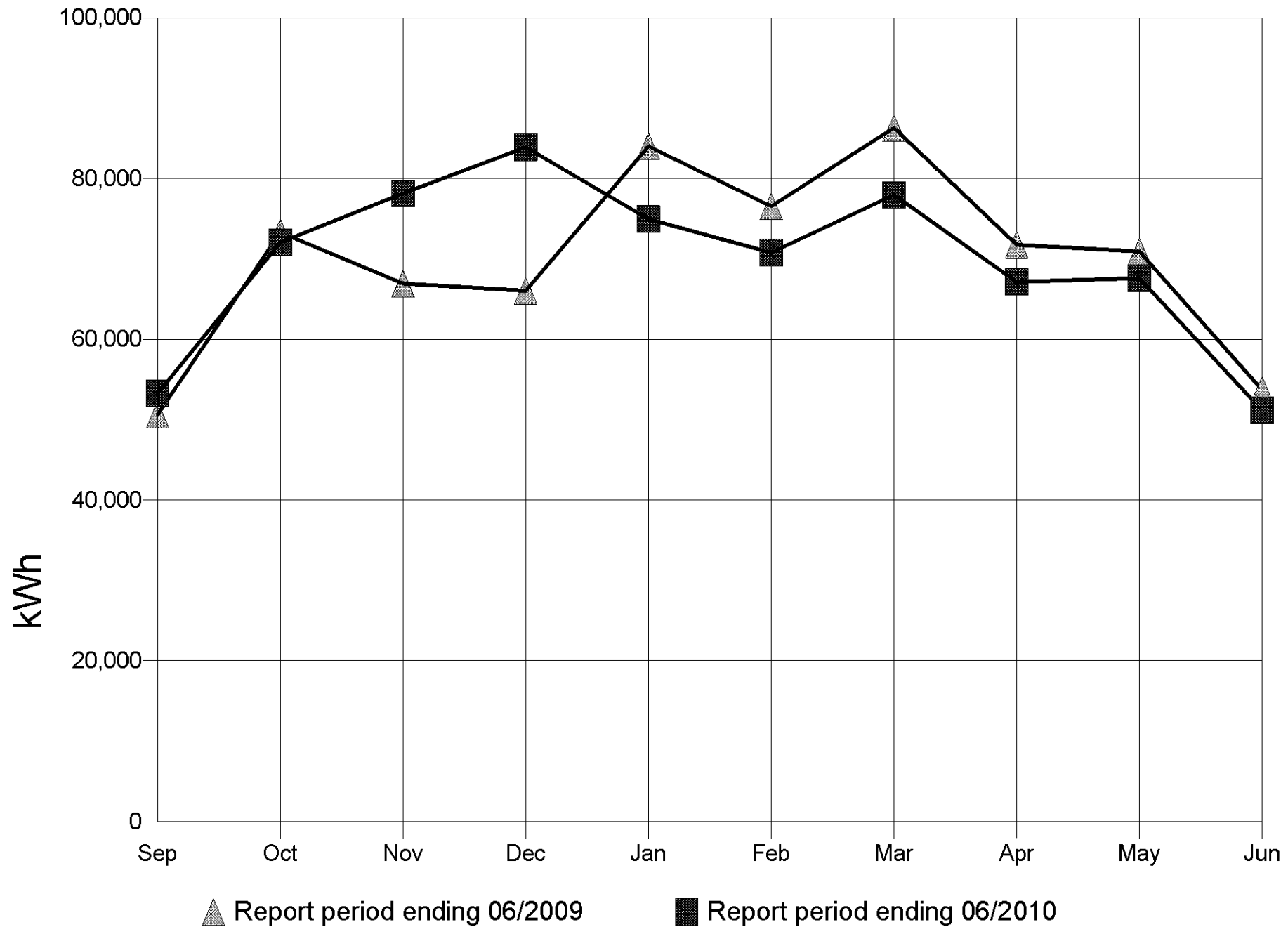


# Monthly Composting Use for BLAINE

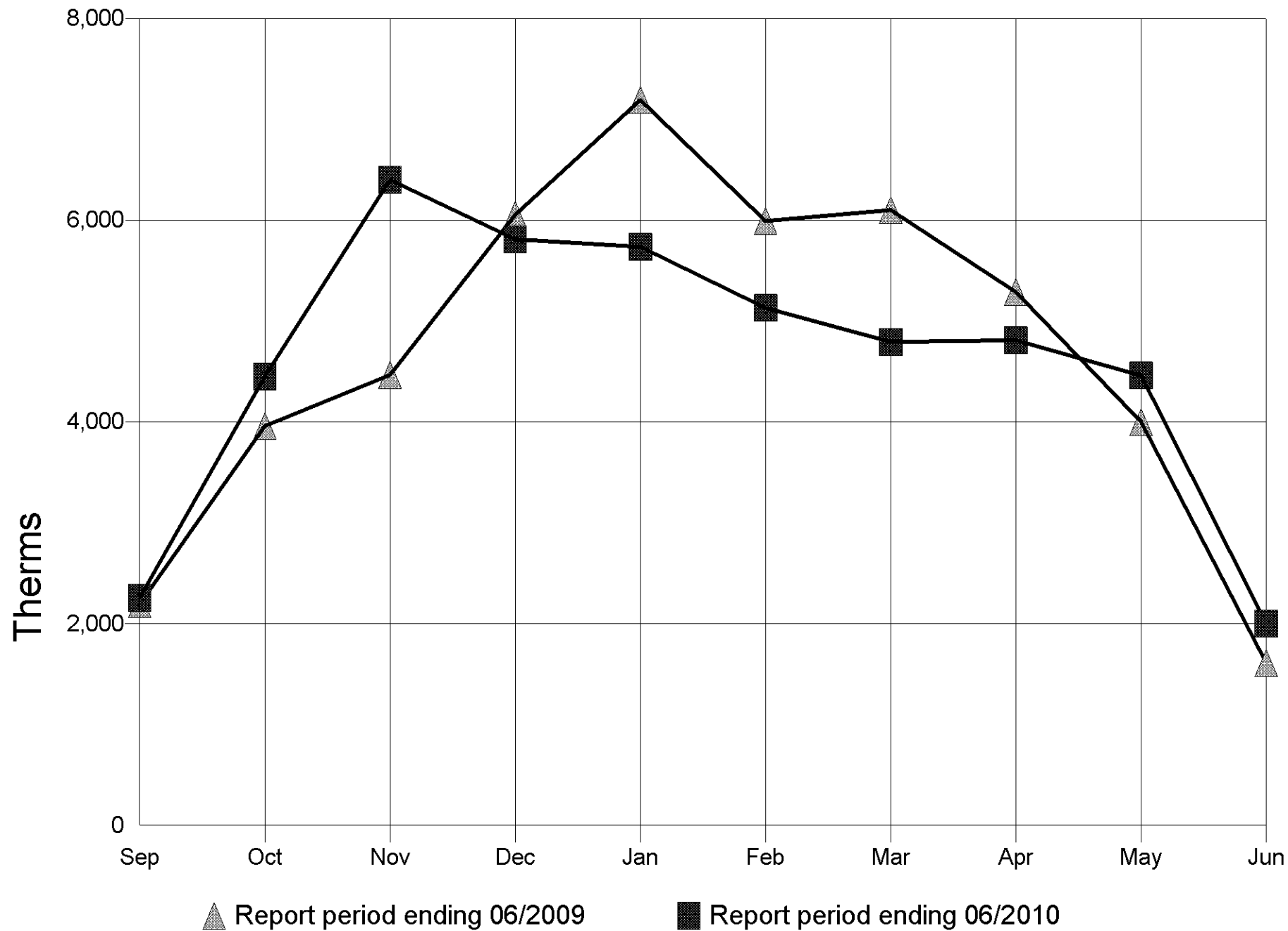


No Graph Available – page intentionally left blank.

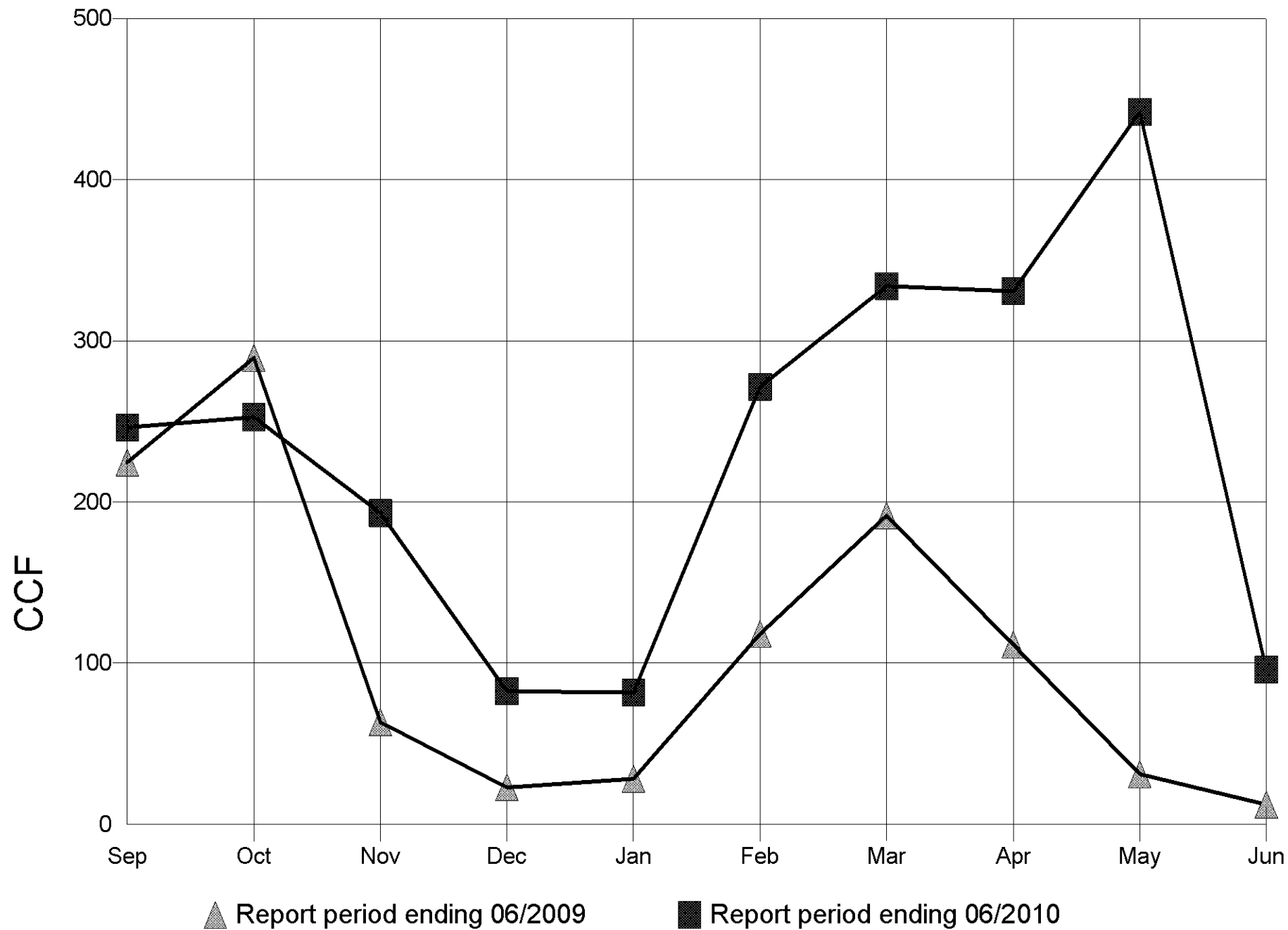
# Monthly Electricity Use for BOREN



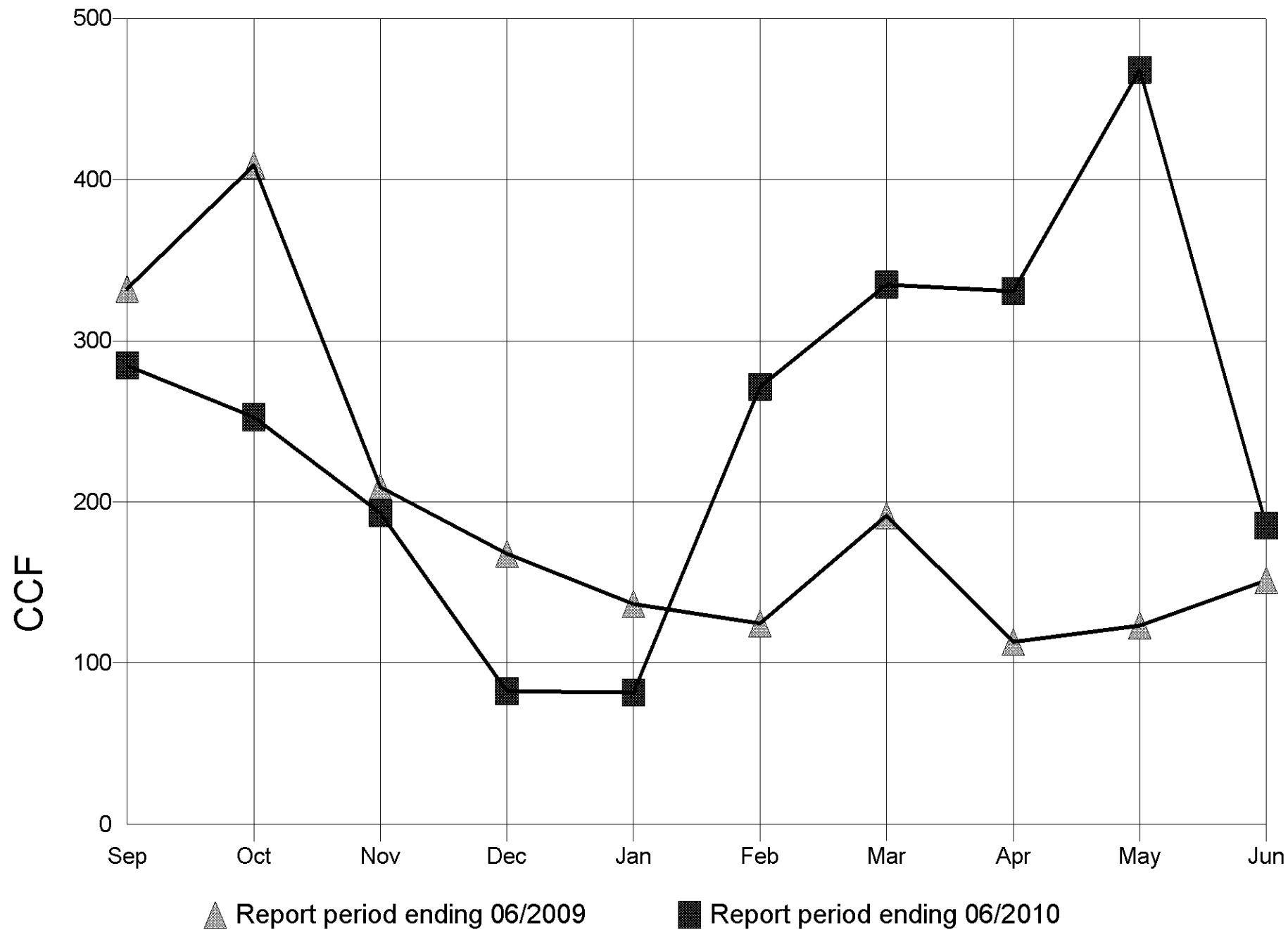
# Monthly Natural Gas Use for BOREN



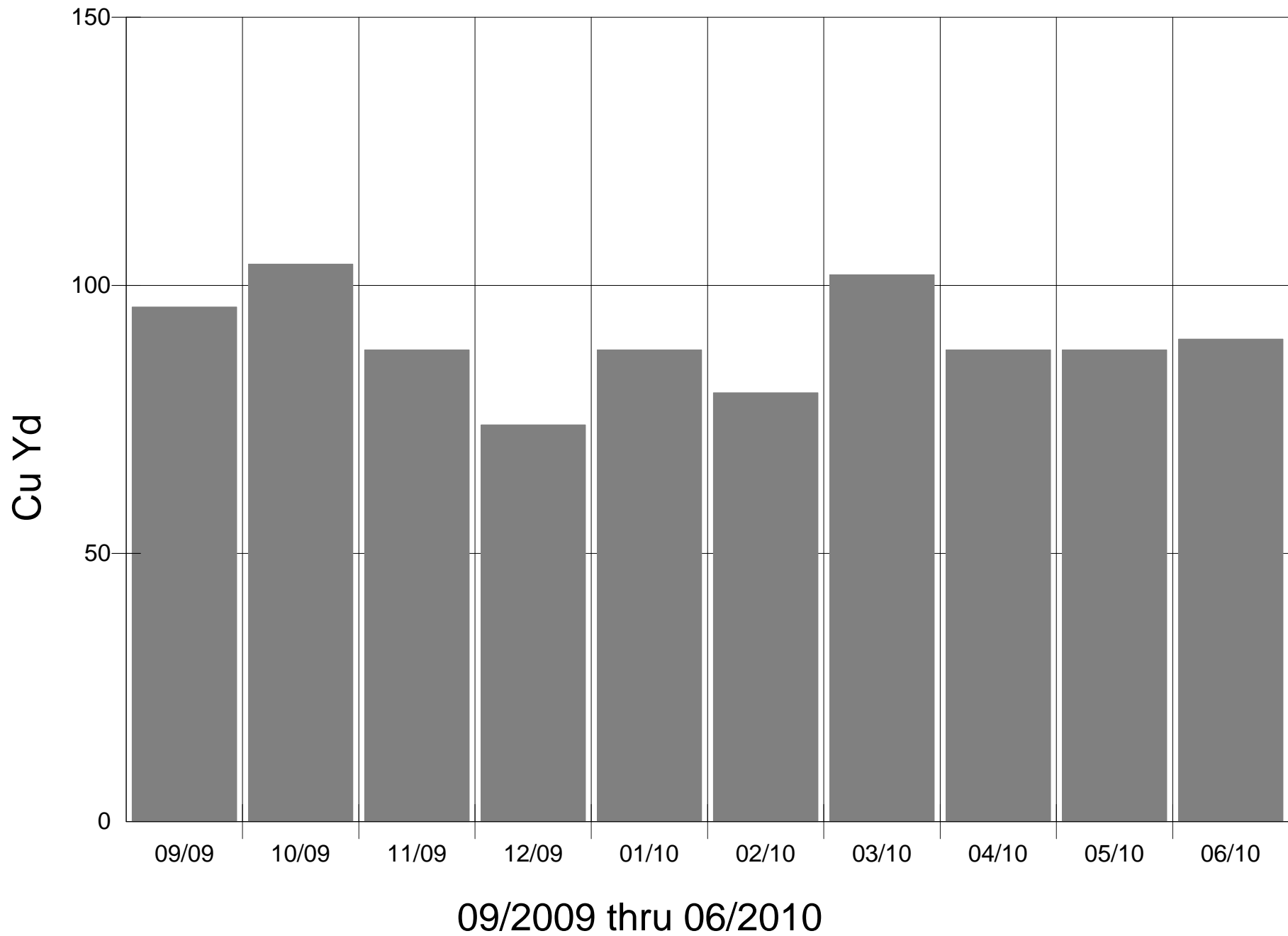
# Monthly Sewer Use for BOREN



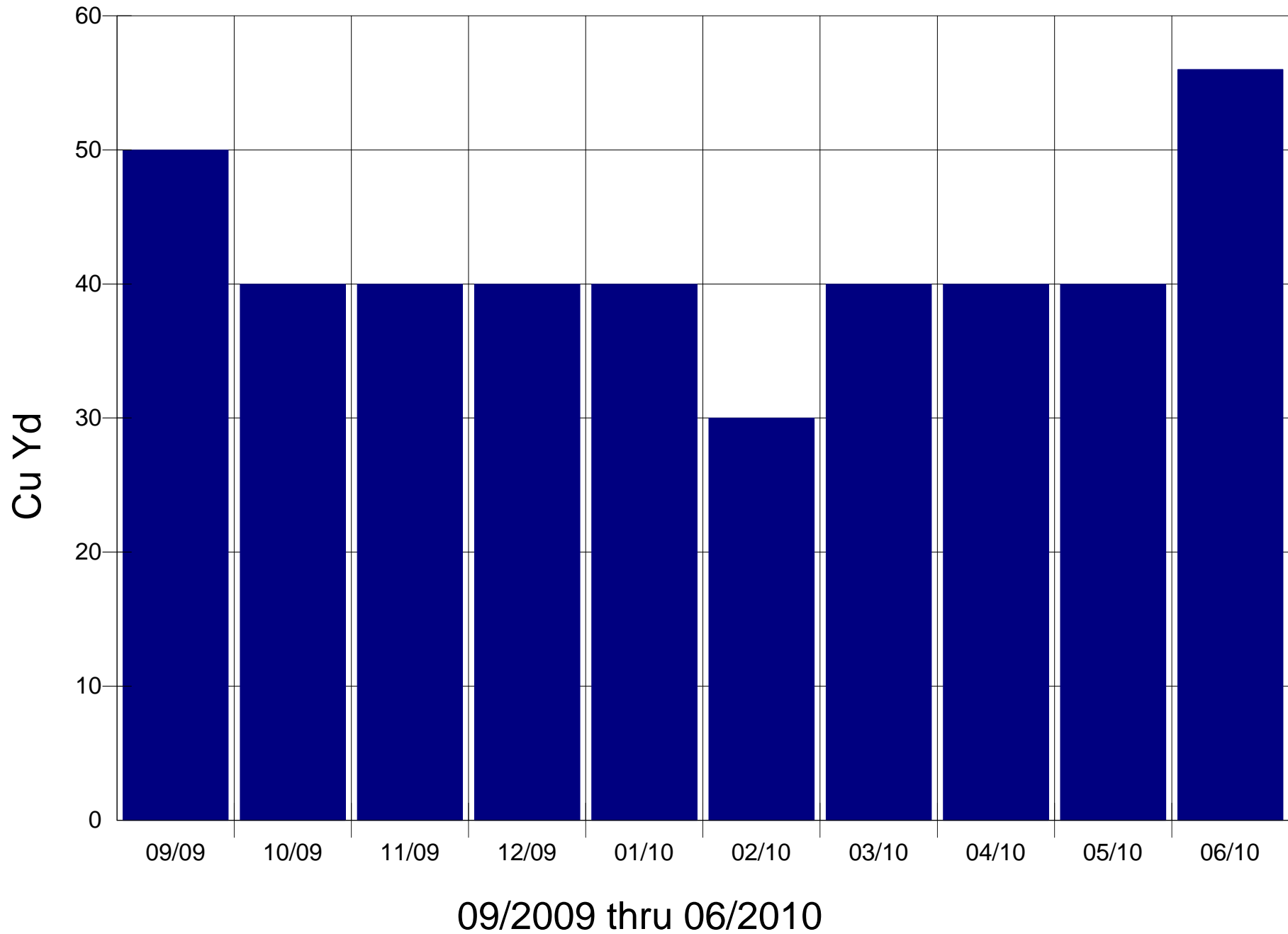
# Monthly Water Use for BOREN



# Monthly Refuse Use for BOREN

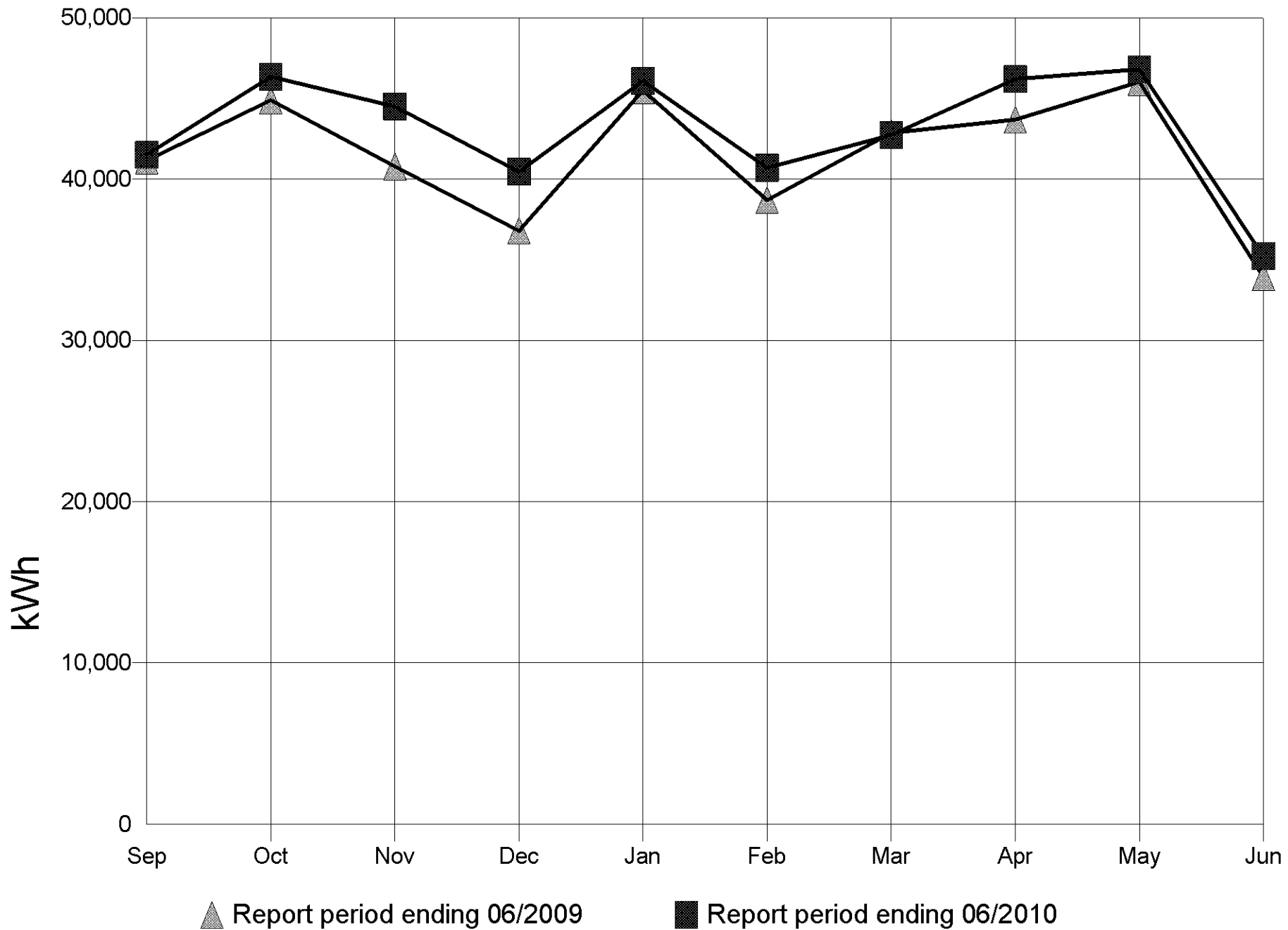


# Monthly Recycling Use for BOREN

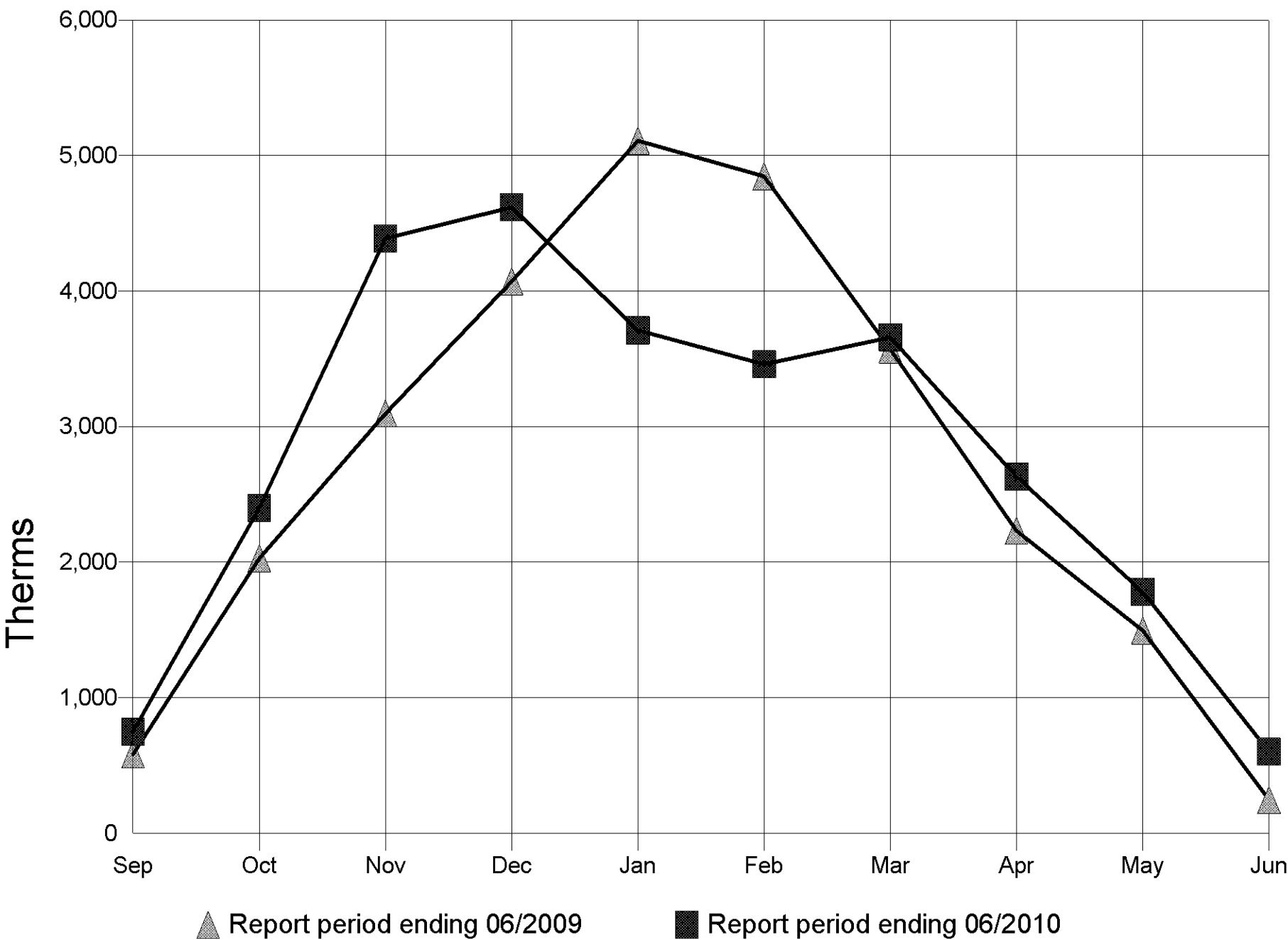




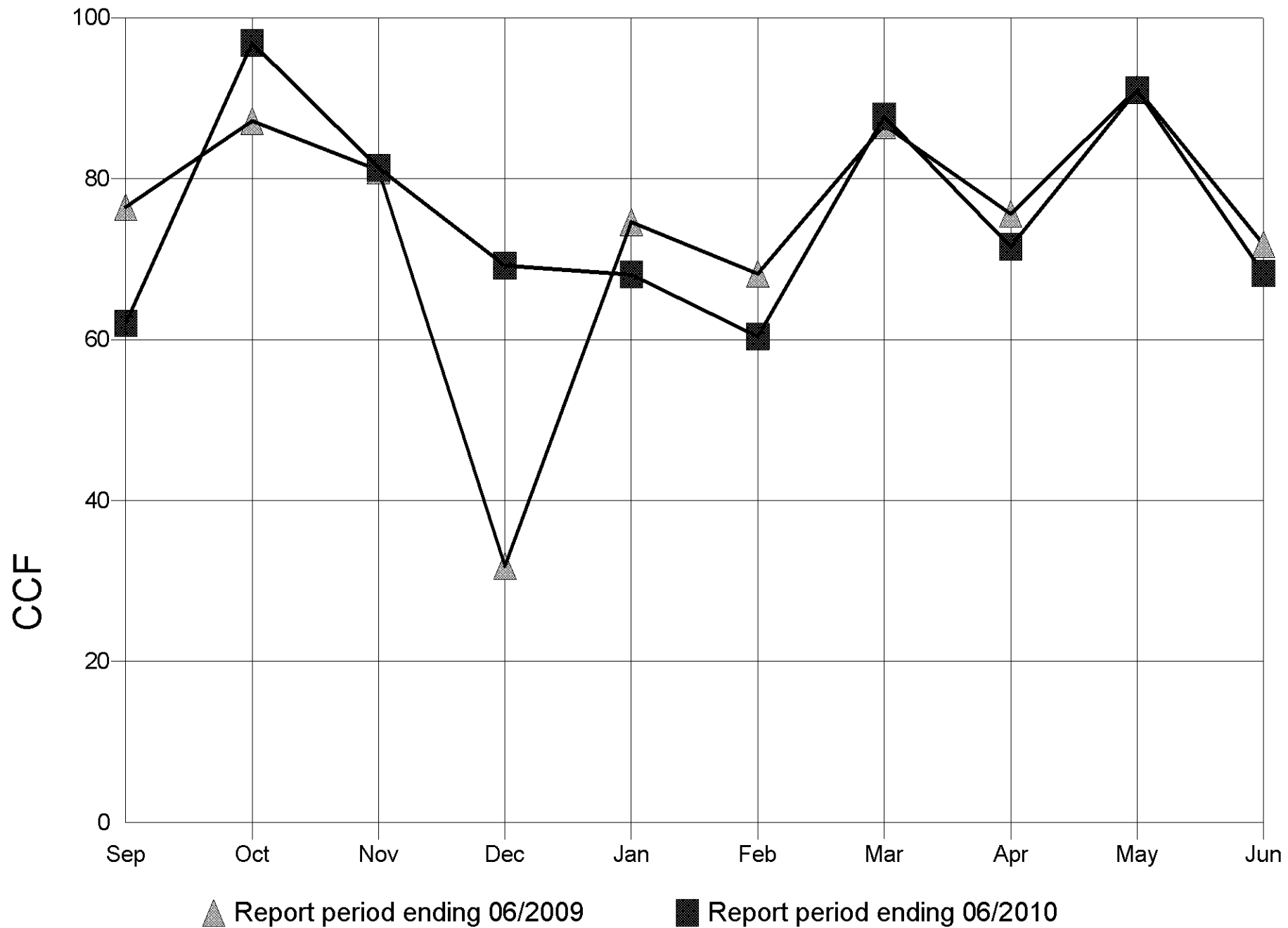
# Monthly Electricity Use for BROADVIEW-THOMSON



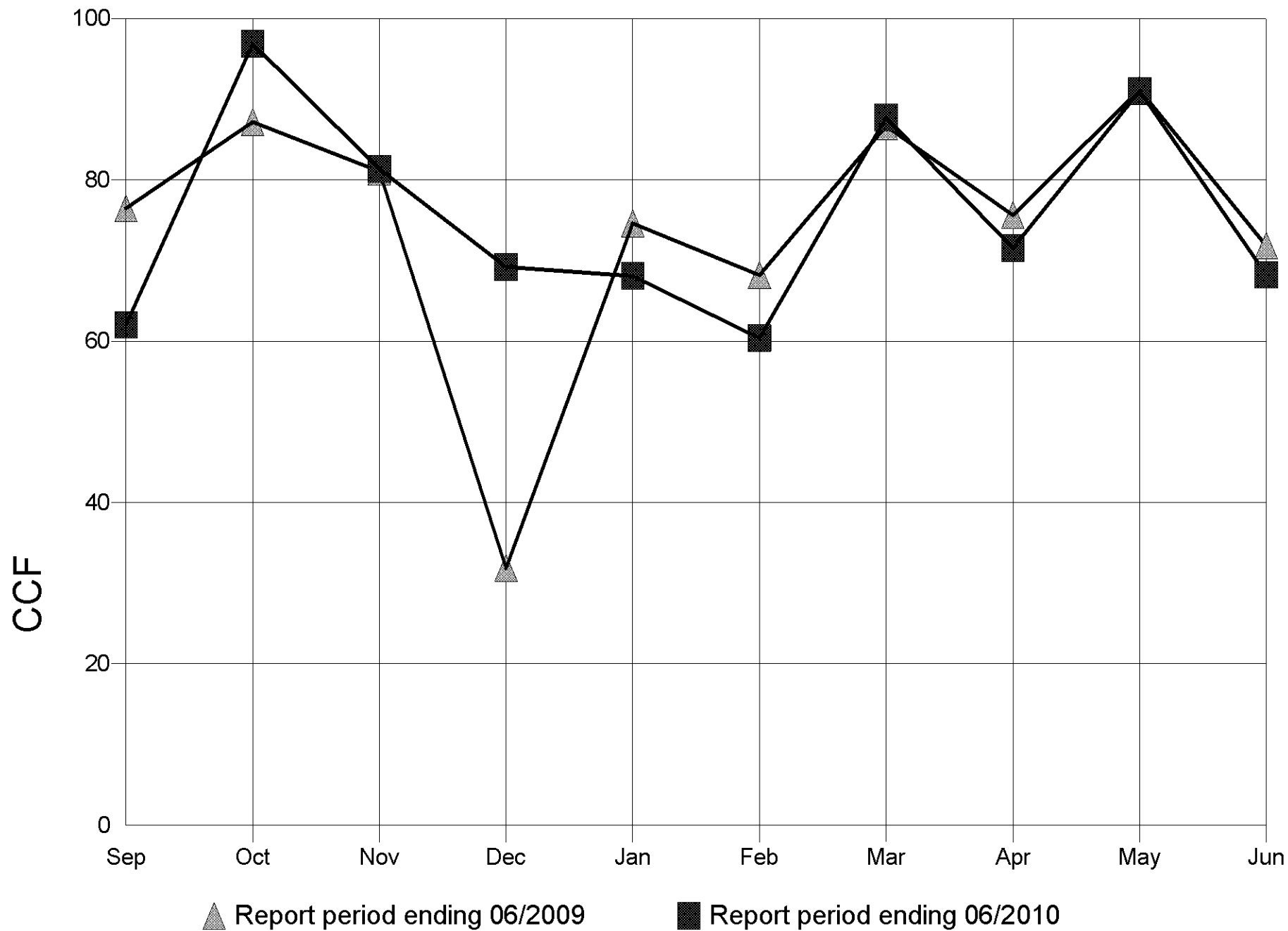
# Monthly Natural Gas Use for BROADVIEW-THOMSON



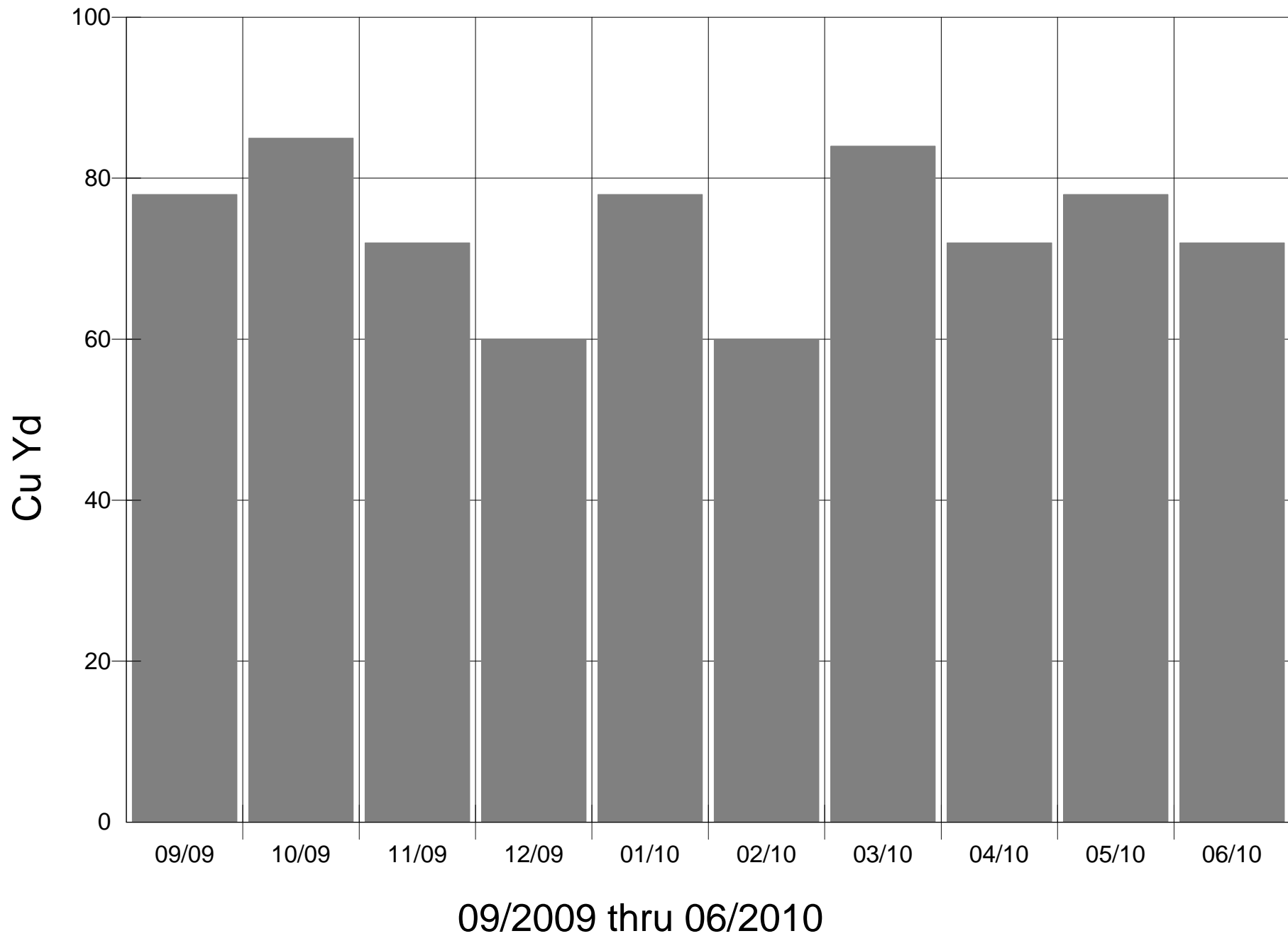
# Monthly Sewer Use for BROADVIEW-THOMSON



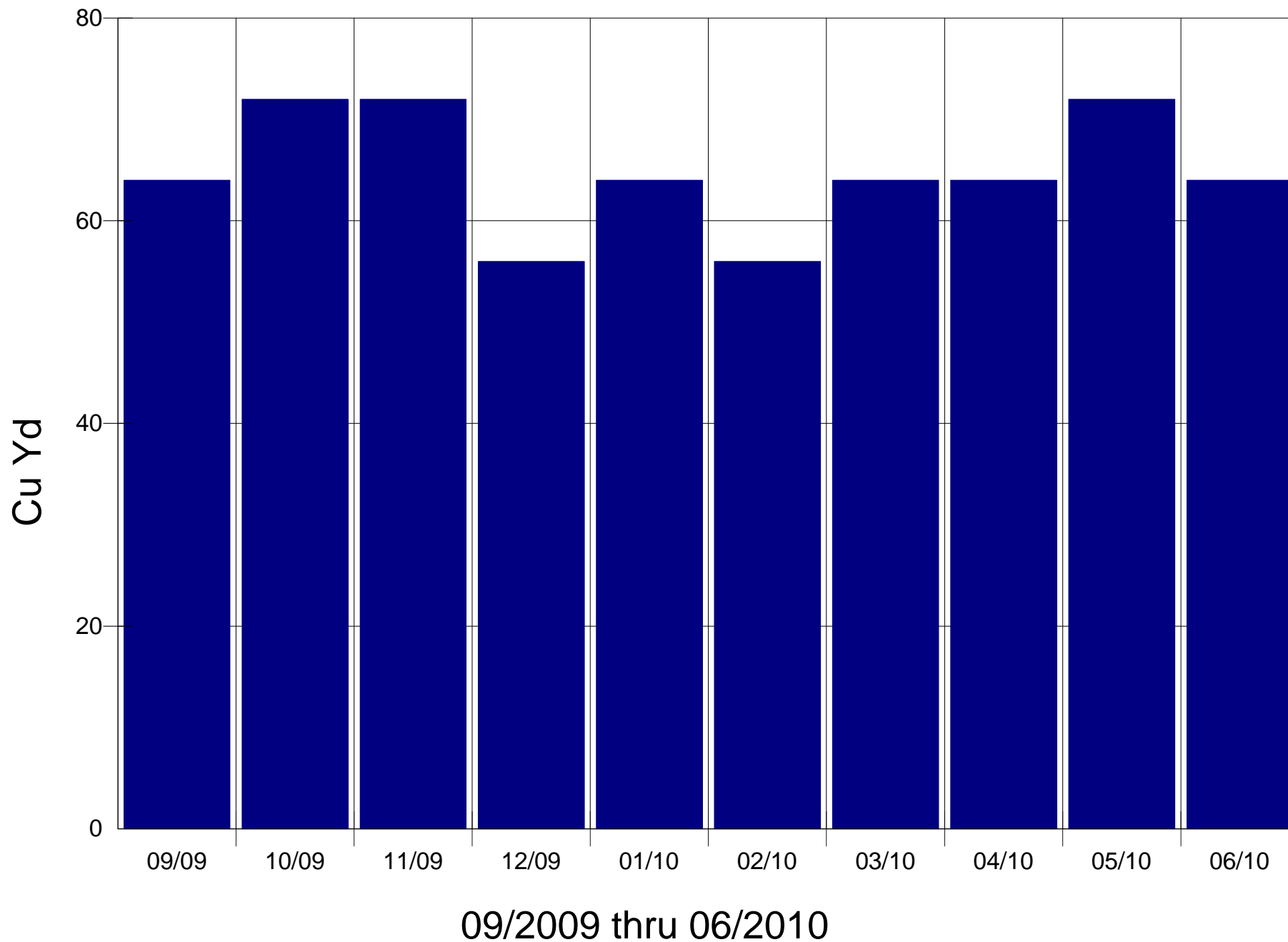
# Monthly Water Use for BROADVIEW-THOMSON



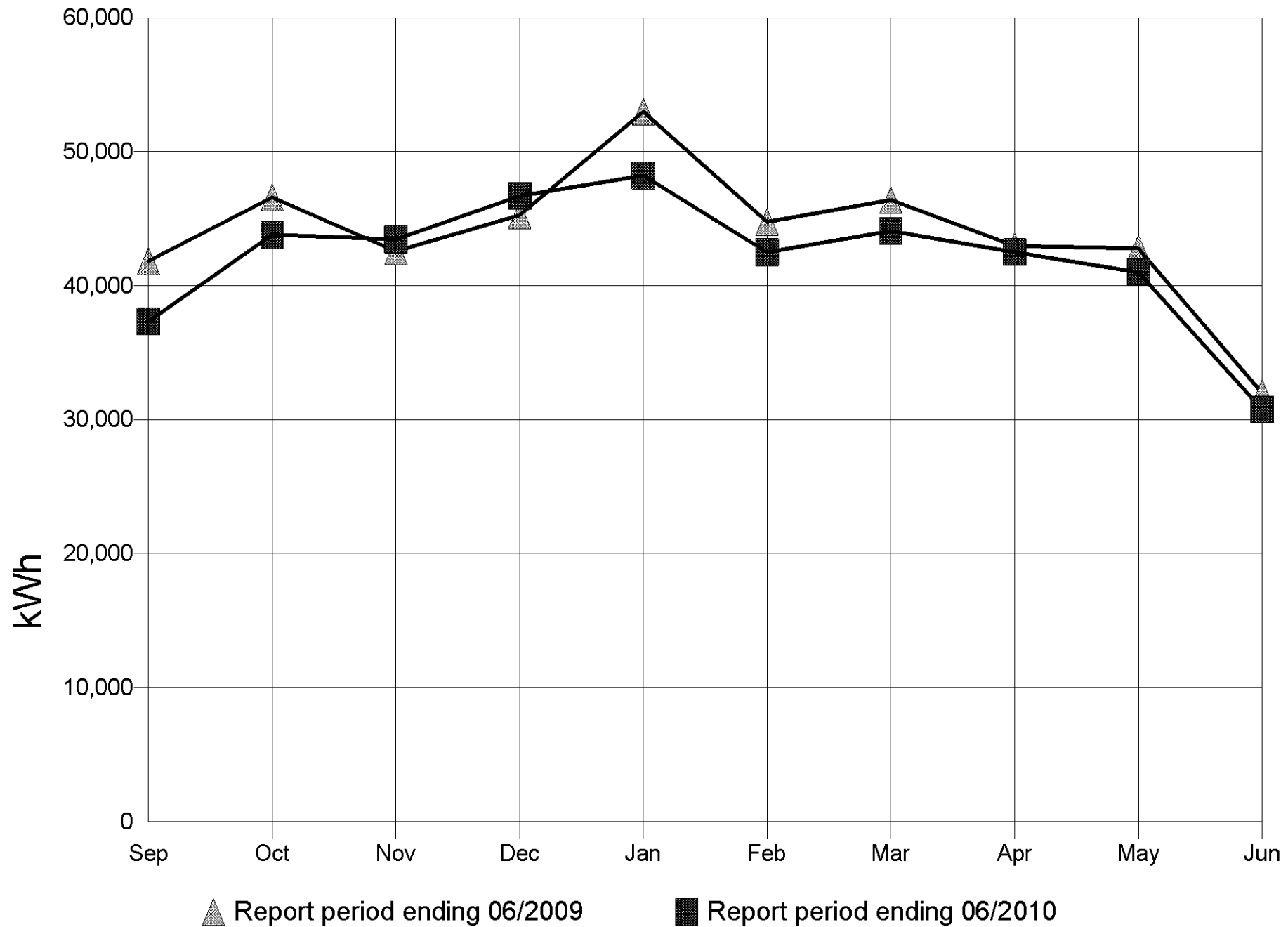
# Monthly Refuse Use for BROADVIEW-THOMSON



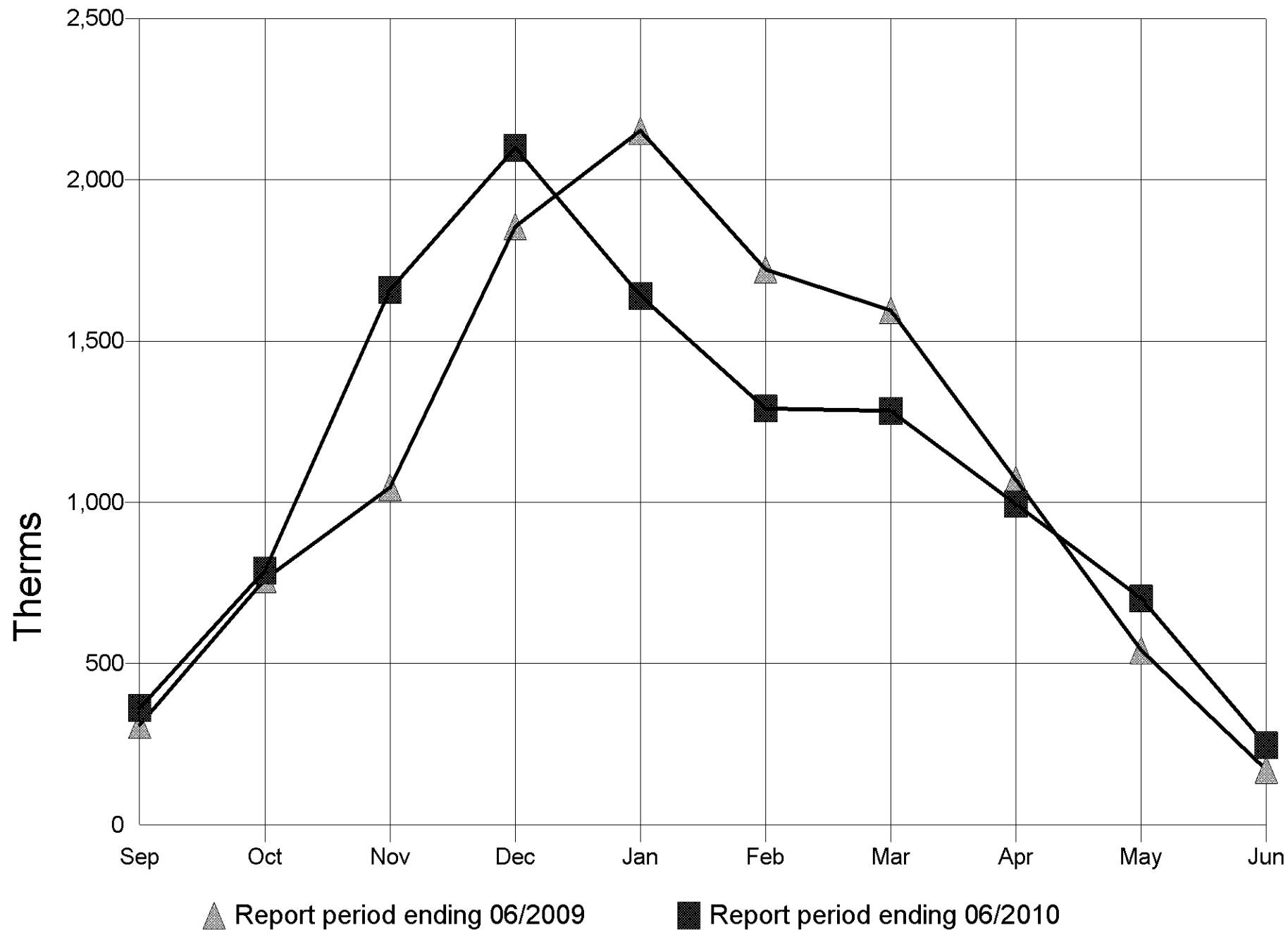
# Monthly Recycling Use for BROADVIEW-THOMSON



# Monthly Electricity Use for BRYANT

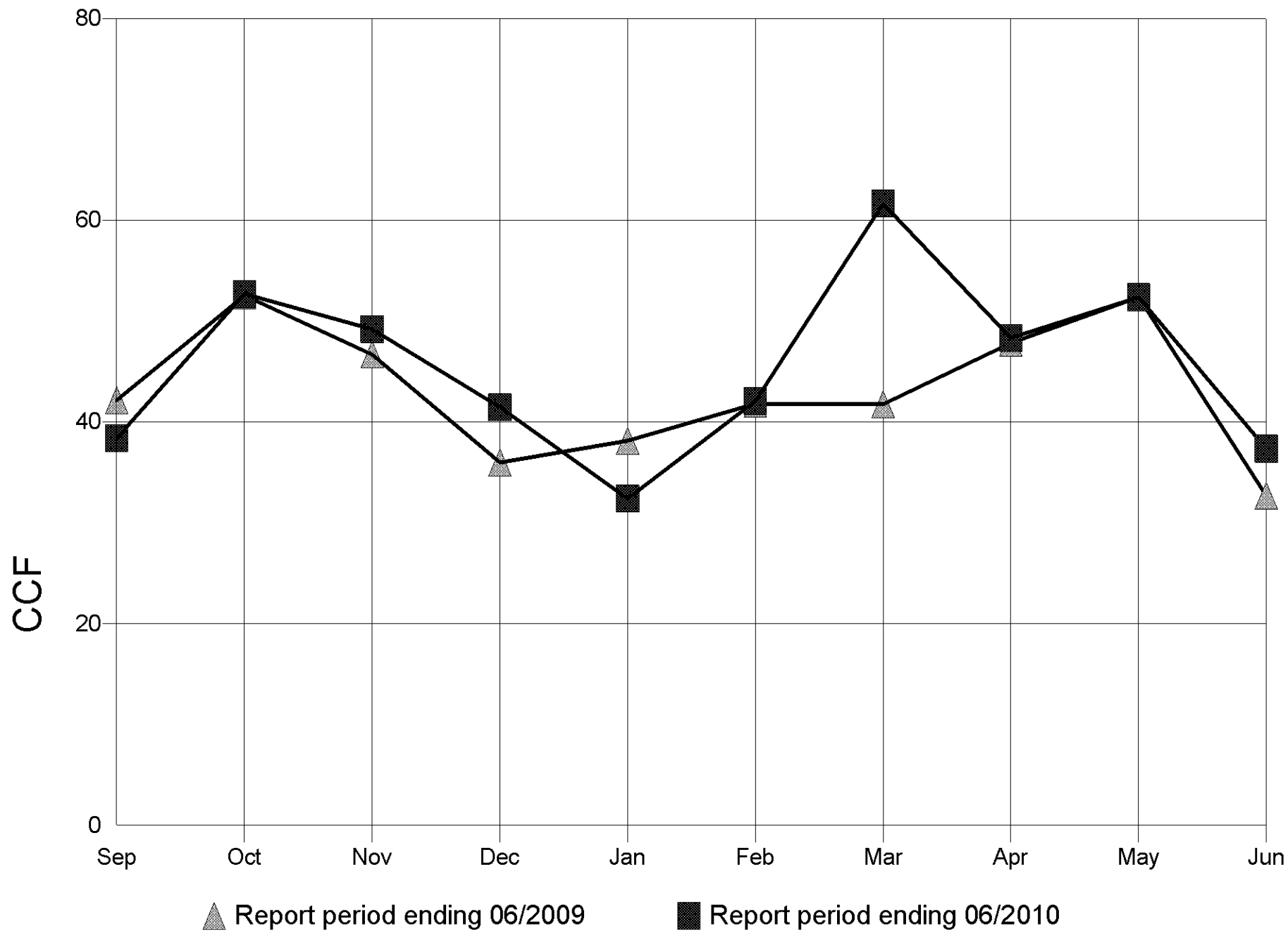


# Monthly Natural Gas Use for BRYANT

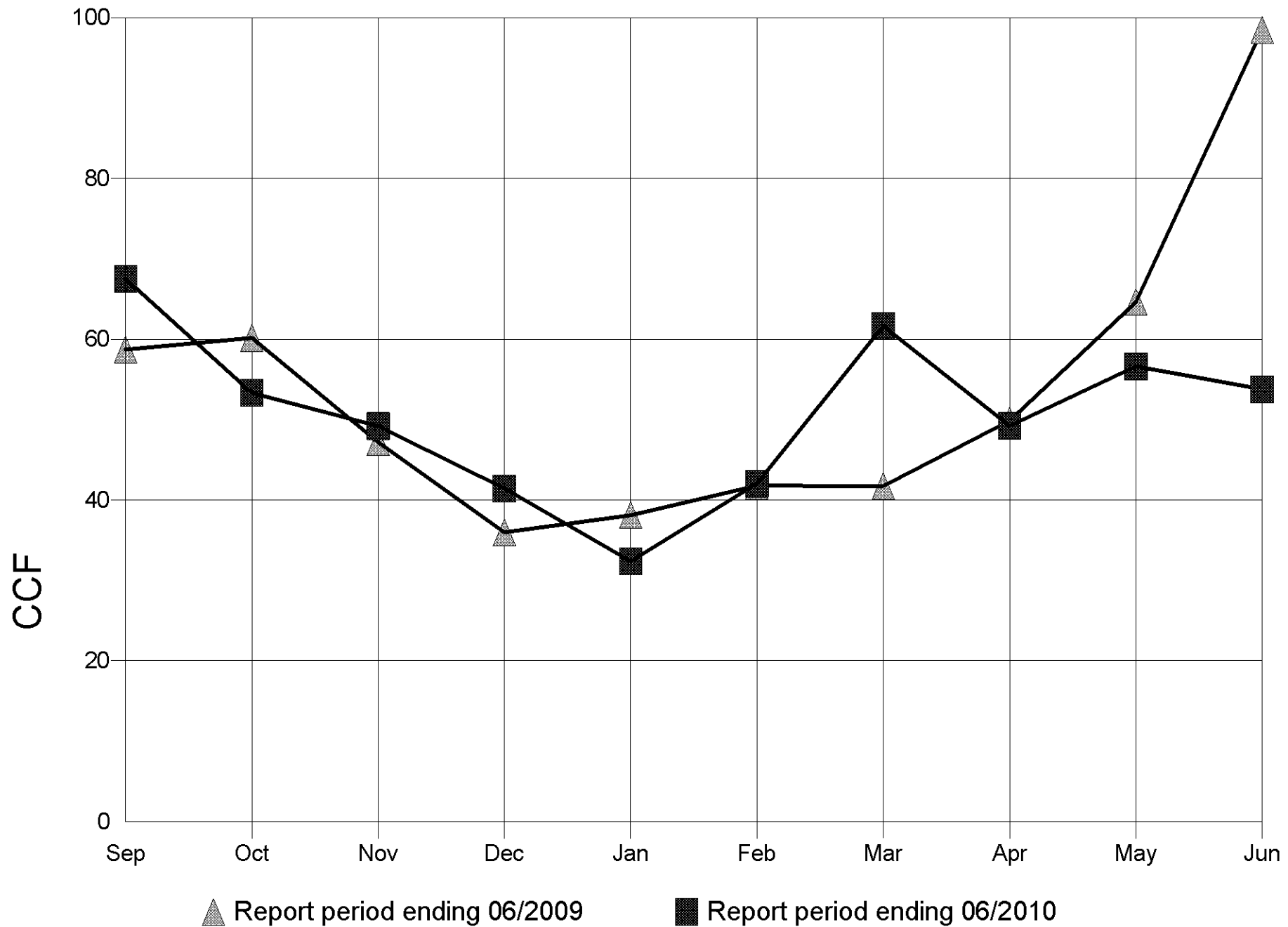




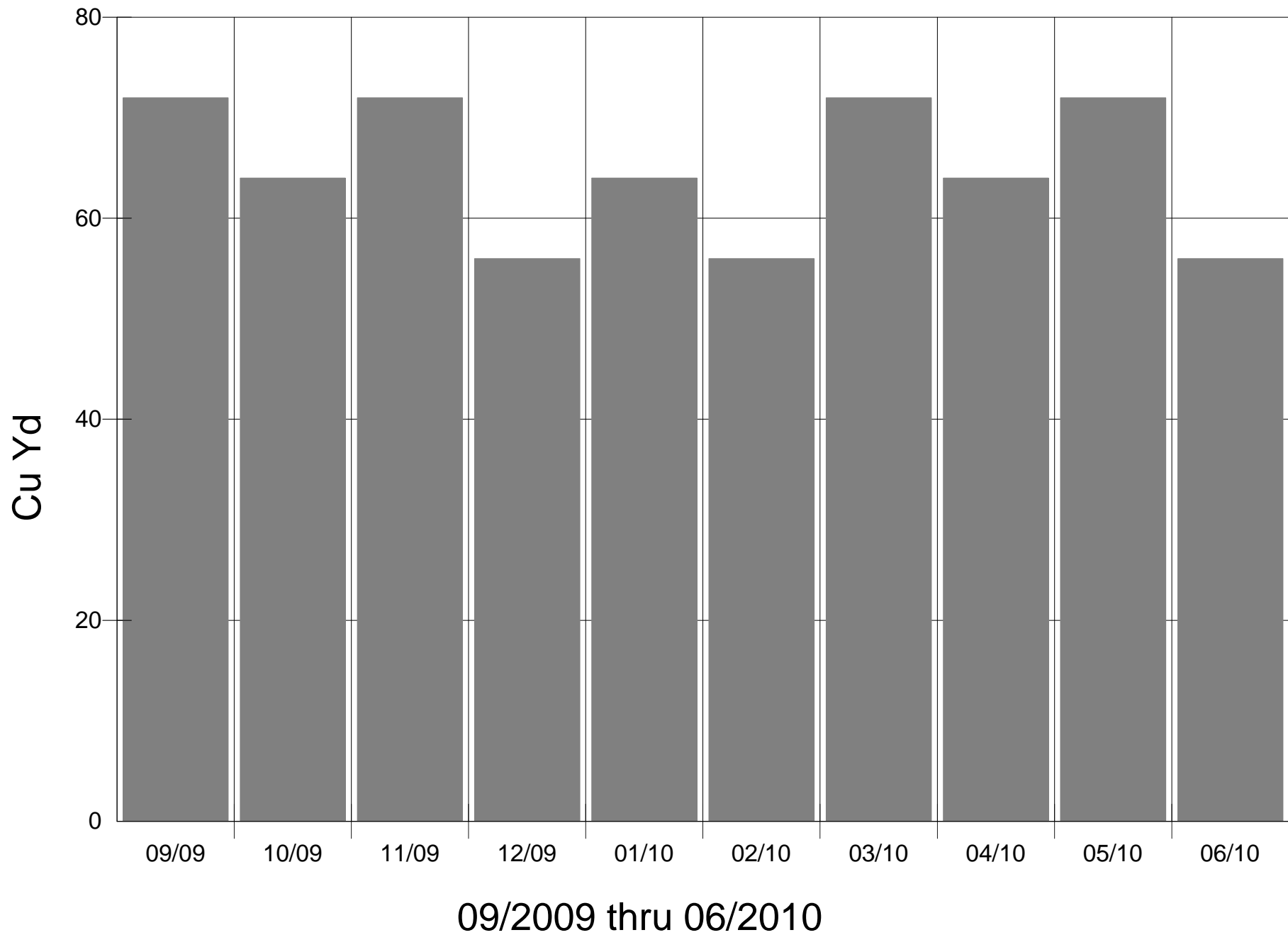
# Monthly Sewer Use for BRYANT



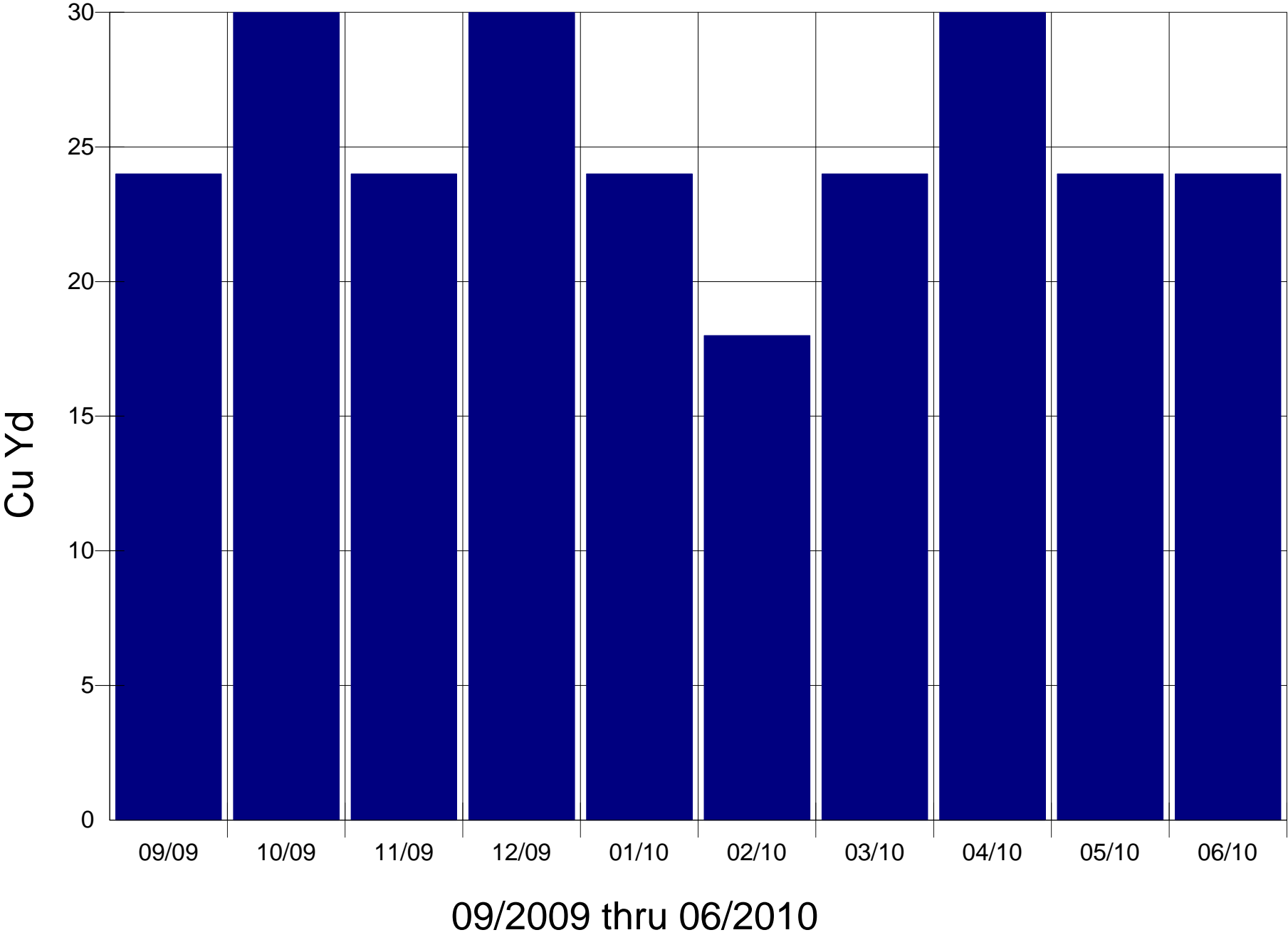
# Monthly Water Use for BRYANT



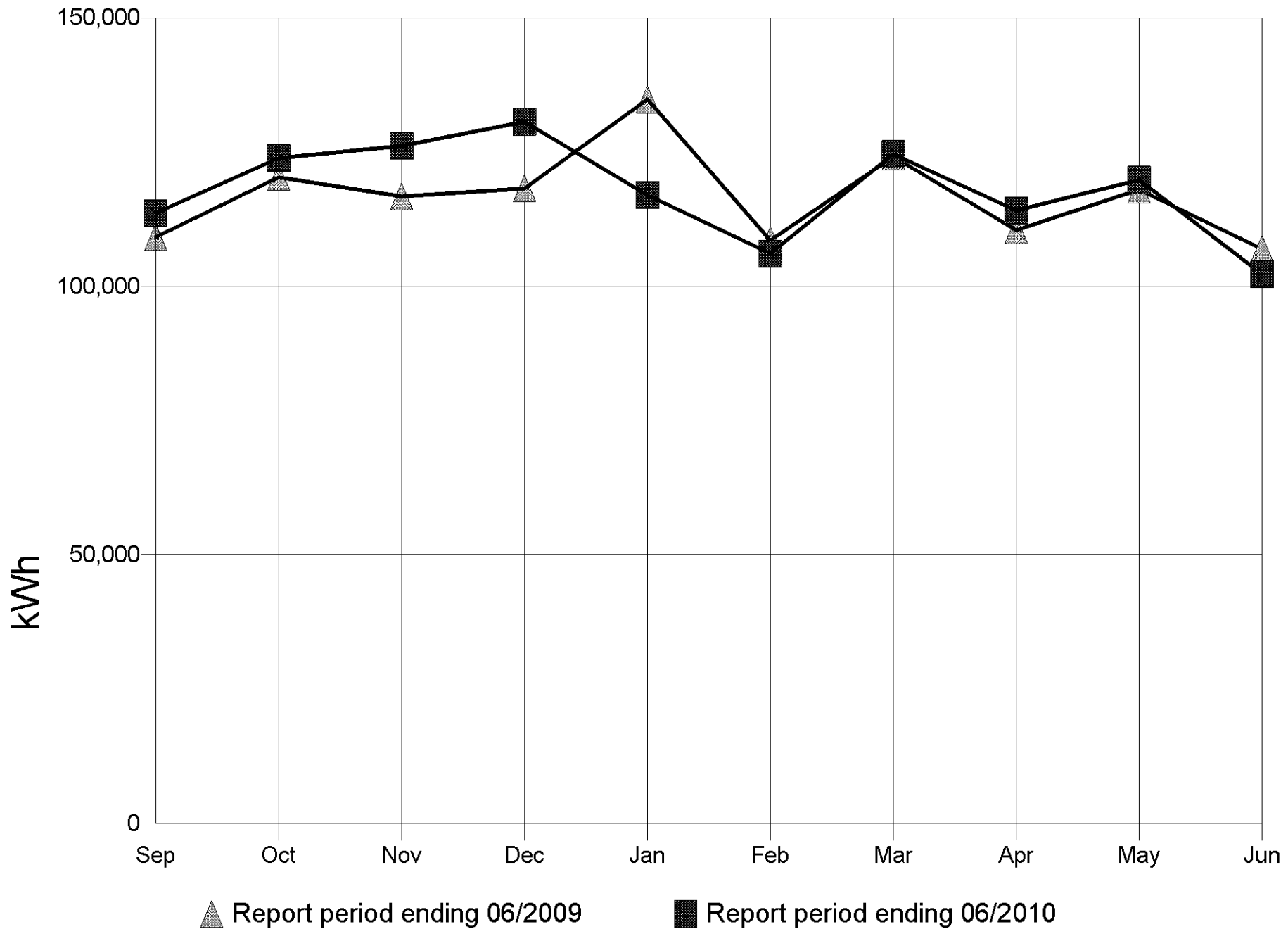
# Monthly Refuse Use for BRYANT



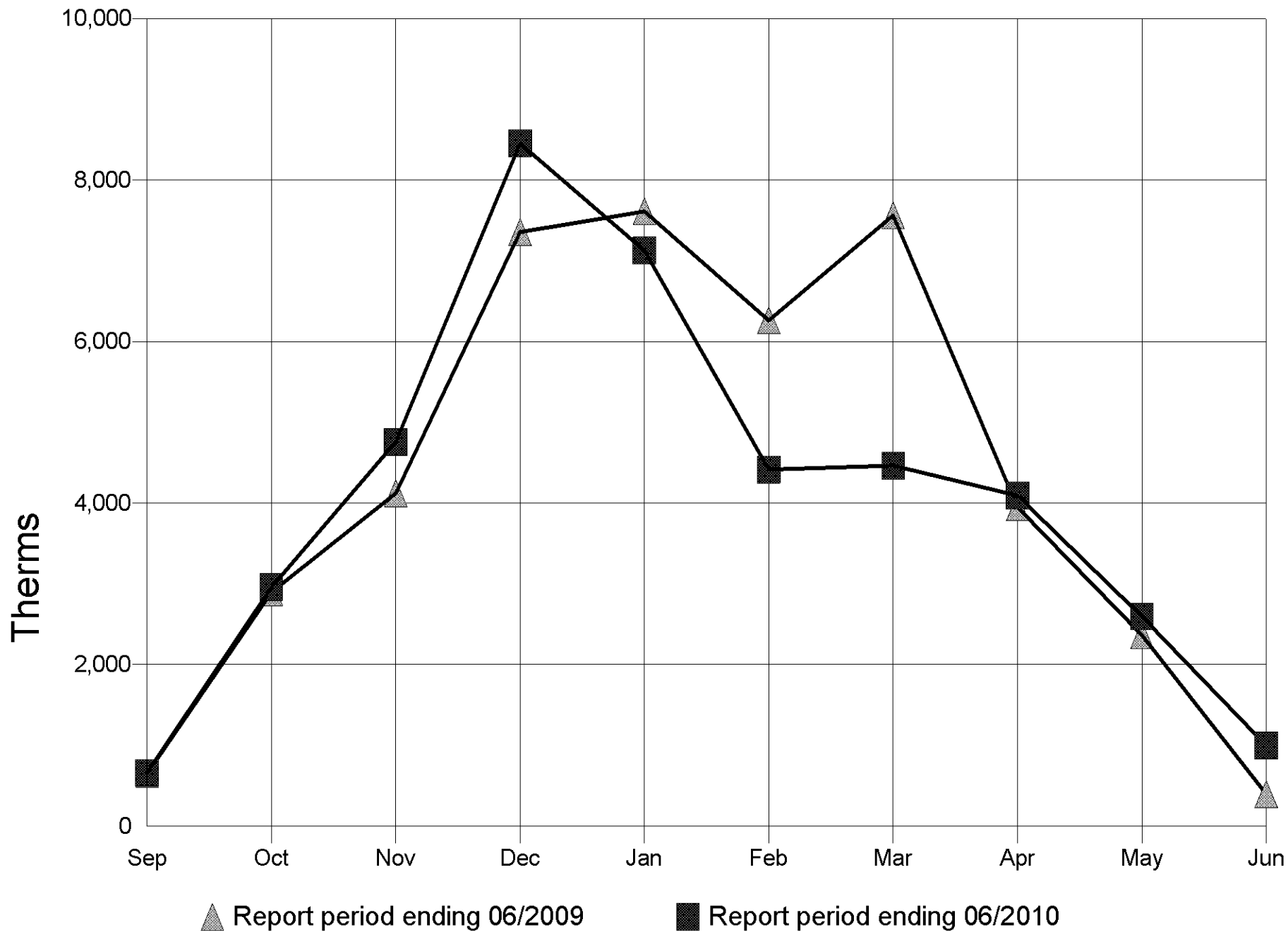
# Monthly Recycling Use for BRYANT



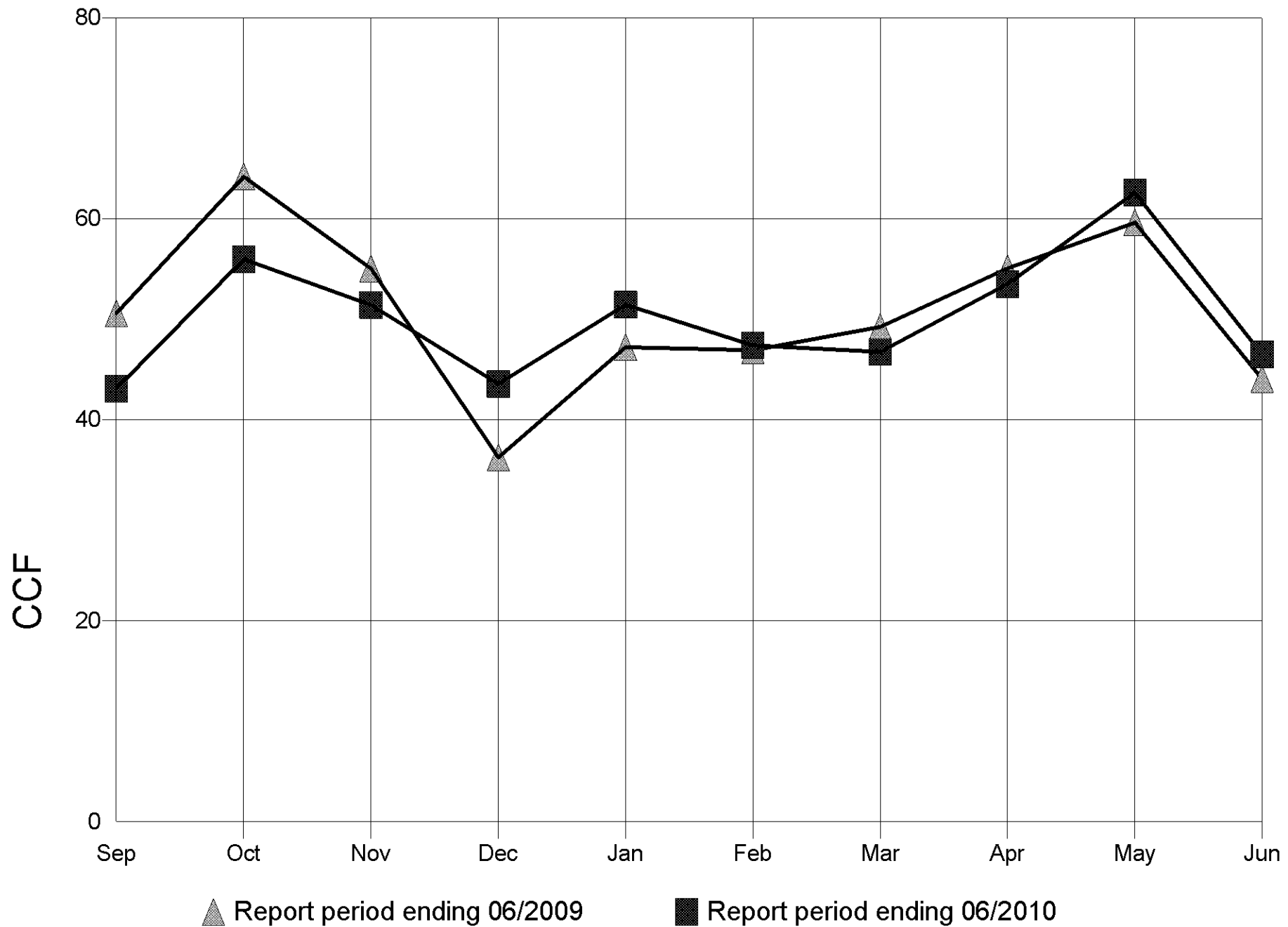
# Monthly Electricity Use for CLEVELAND



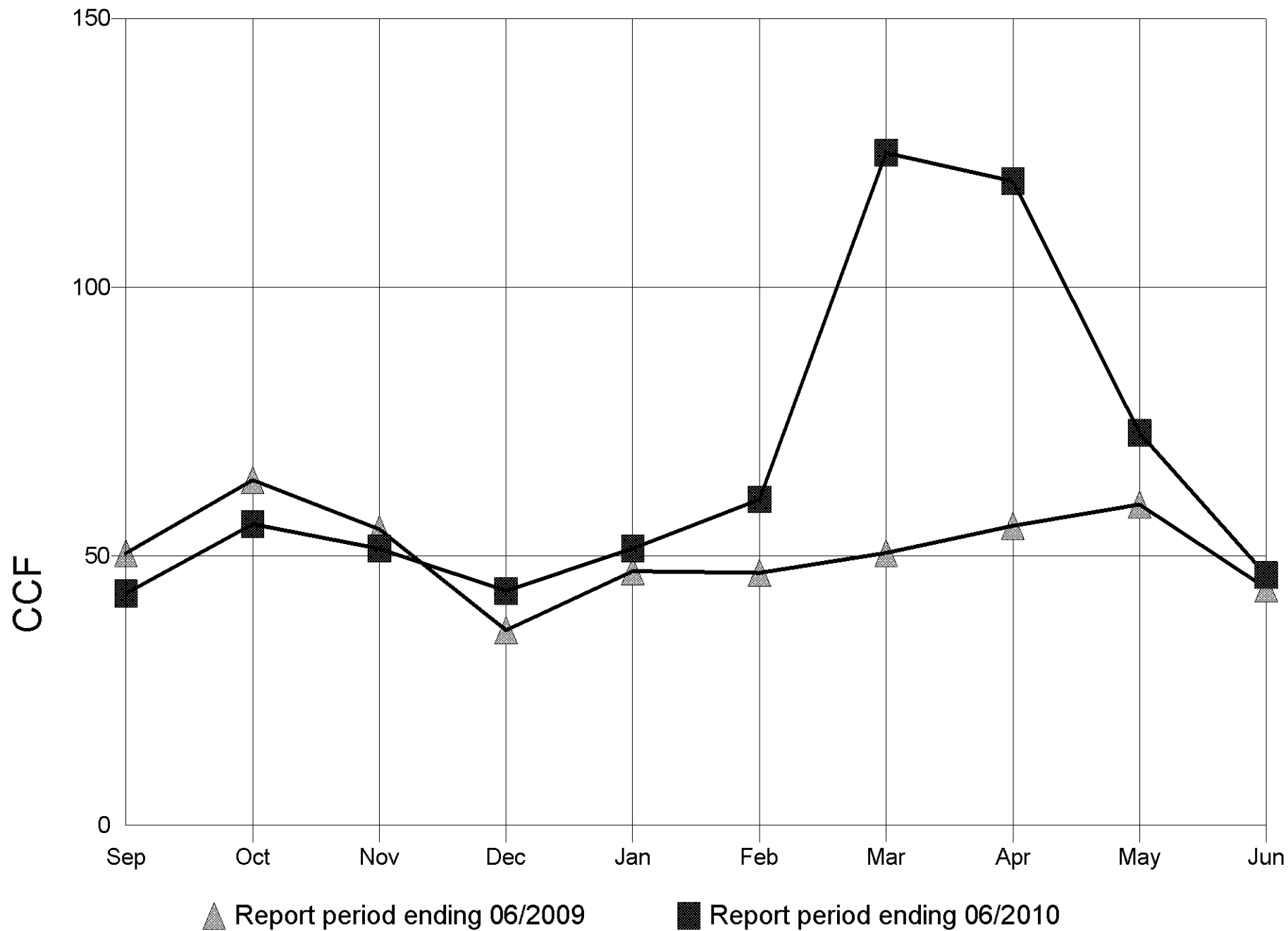
# Monthly Natural Gas Use for CLEVELAND



# Monthly Sewer Use for CLEVELAND

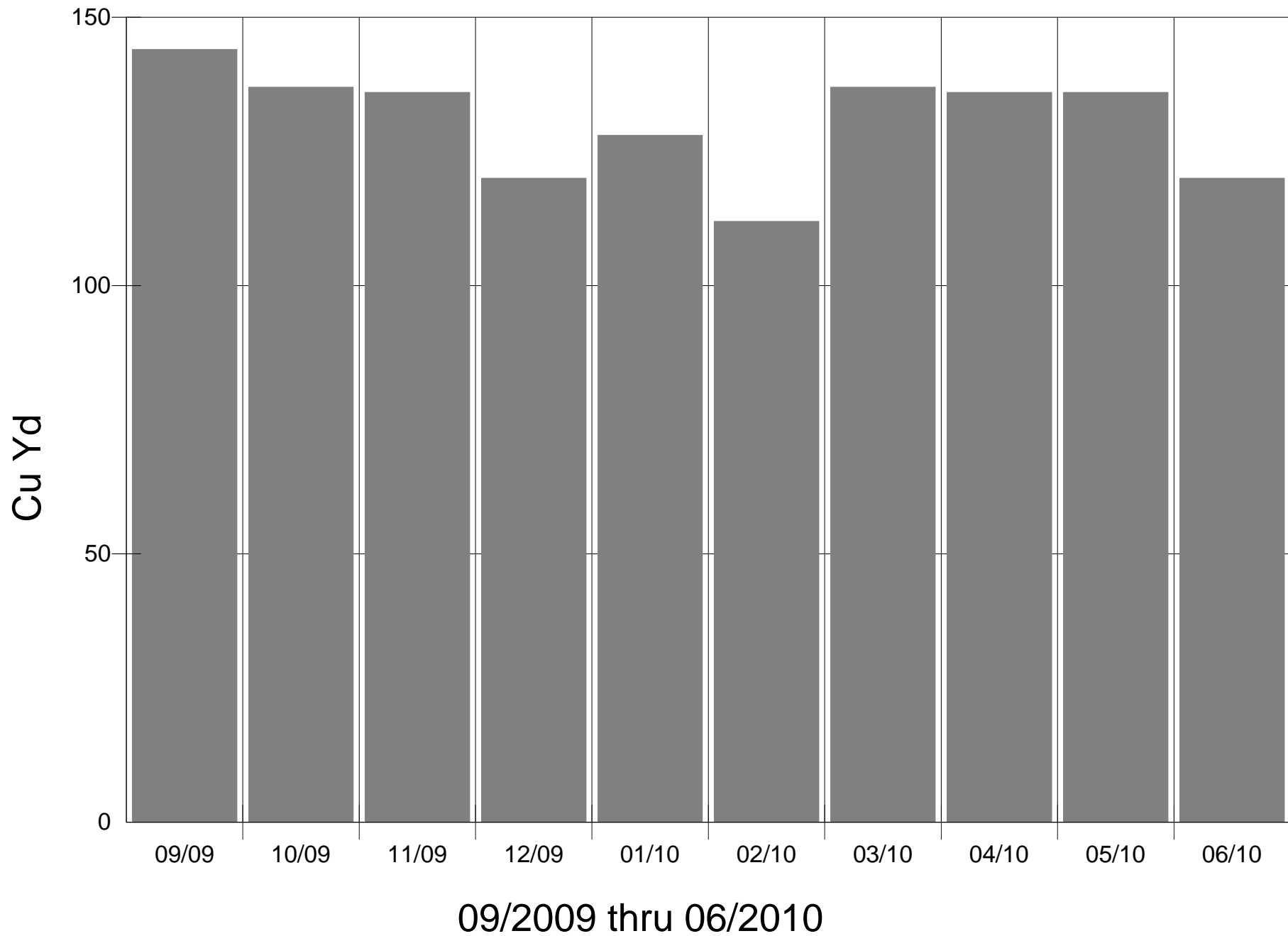


# Monthly Water Use for CLEVELAND

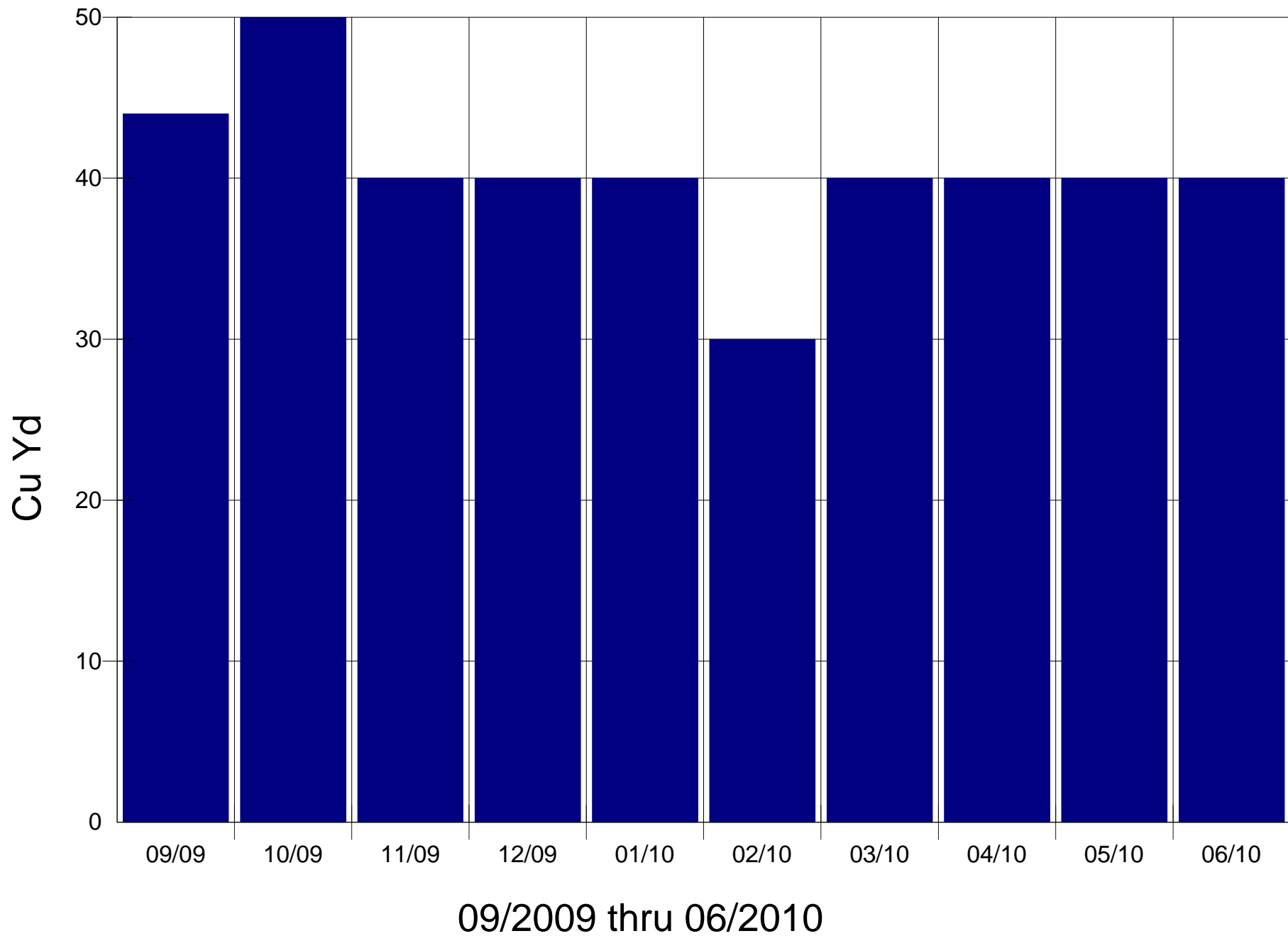




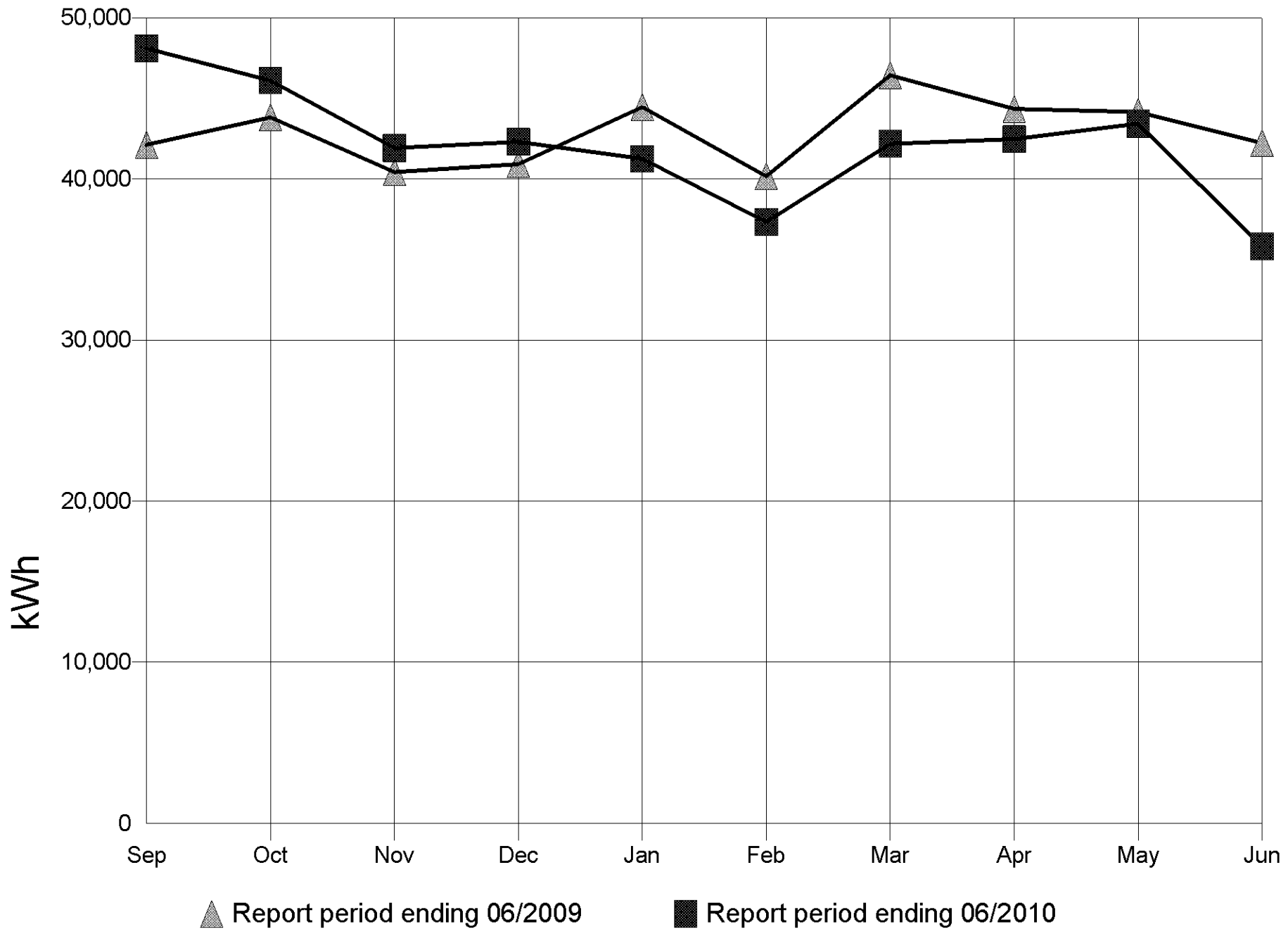
# Monthly Refuse Use for CLEVELAND



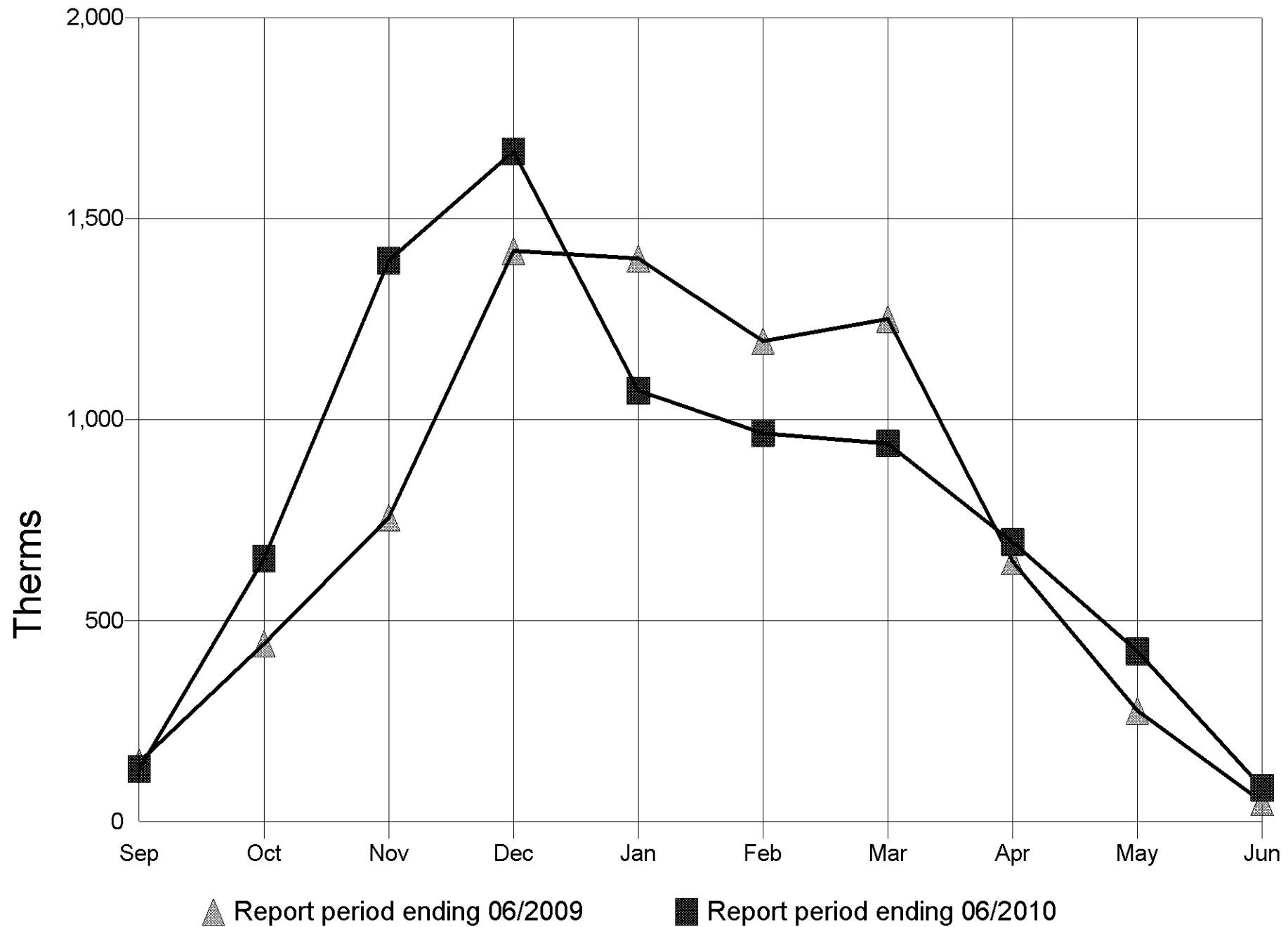
# Monthly Recycling Use for CLEVELAND



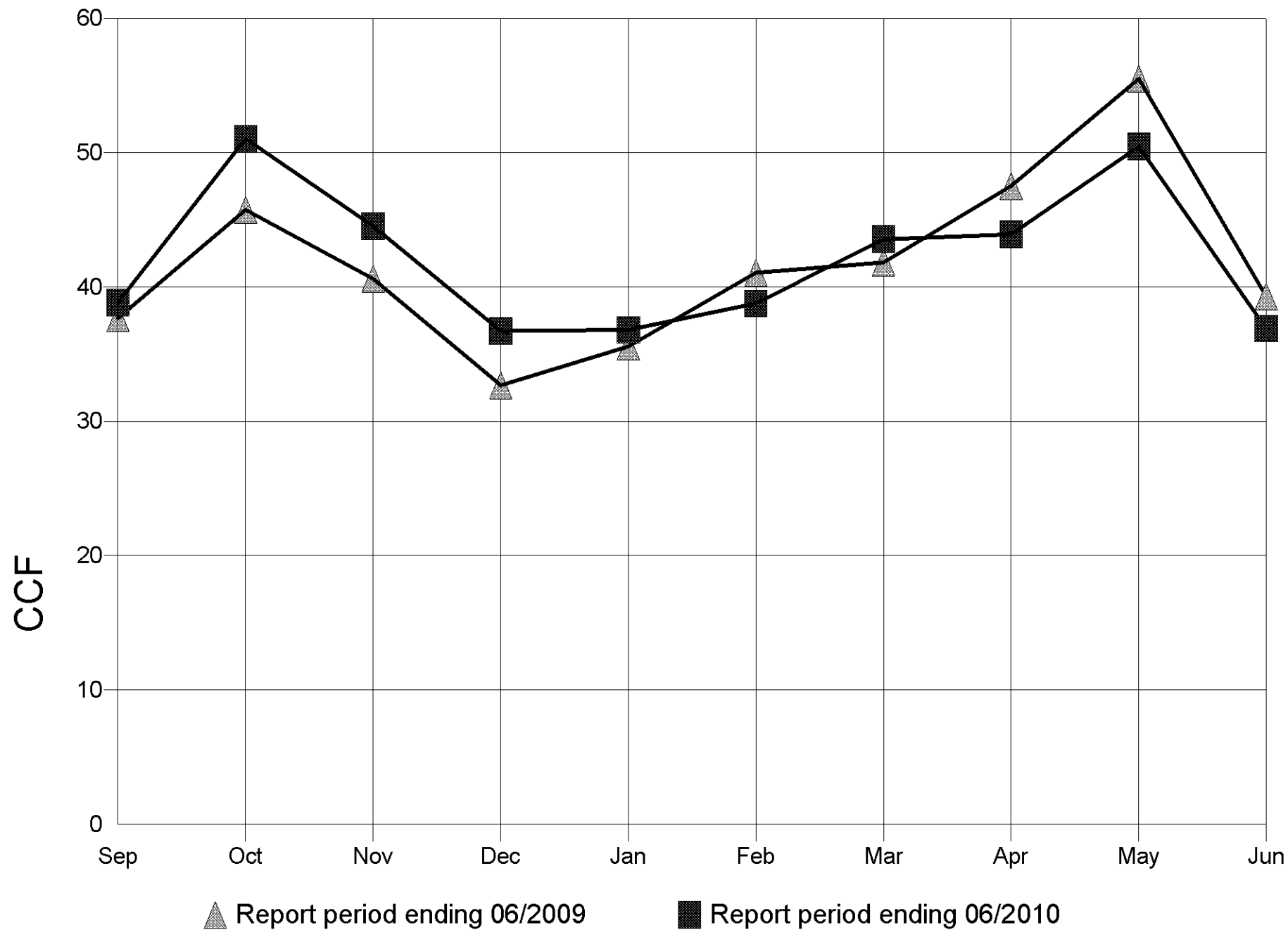
# Monthly Electricity Use for COE



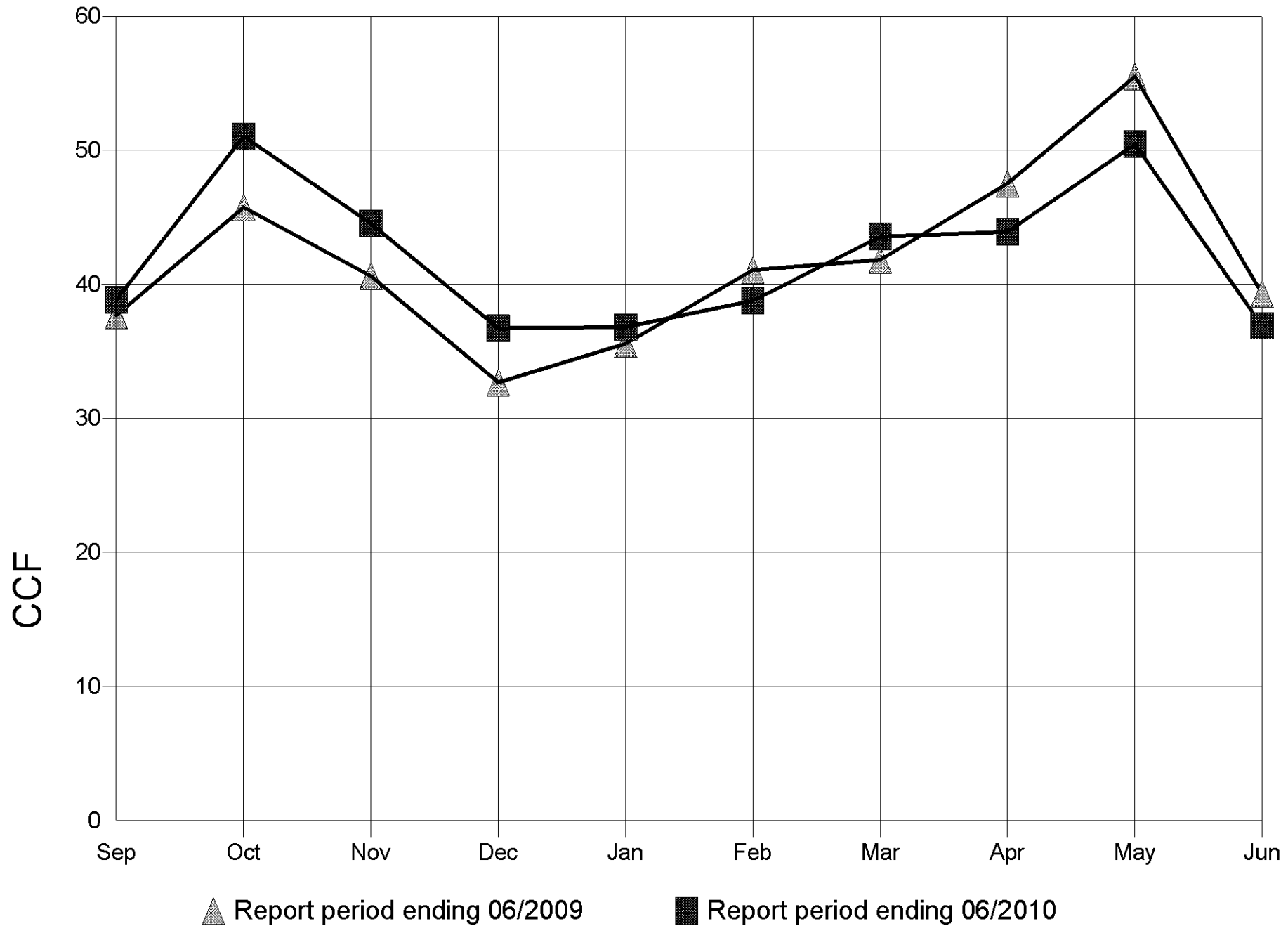
# Monthly Natural Gas Use for COE



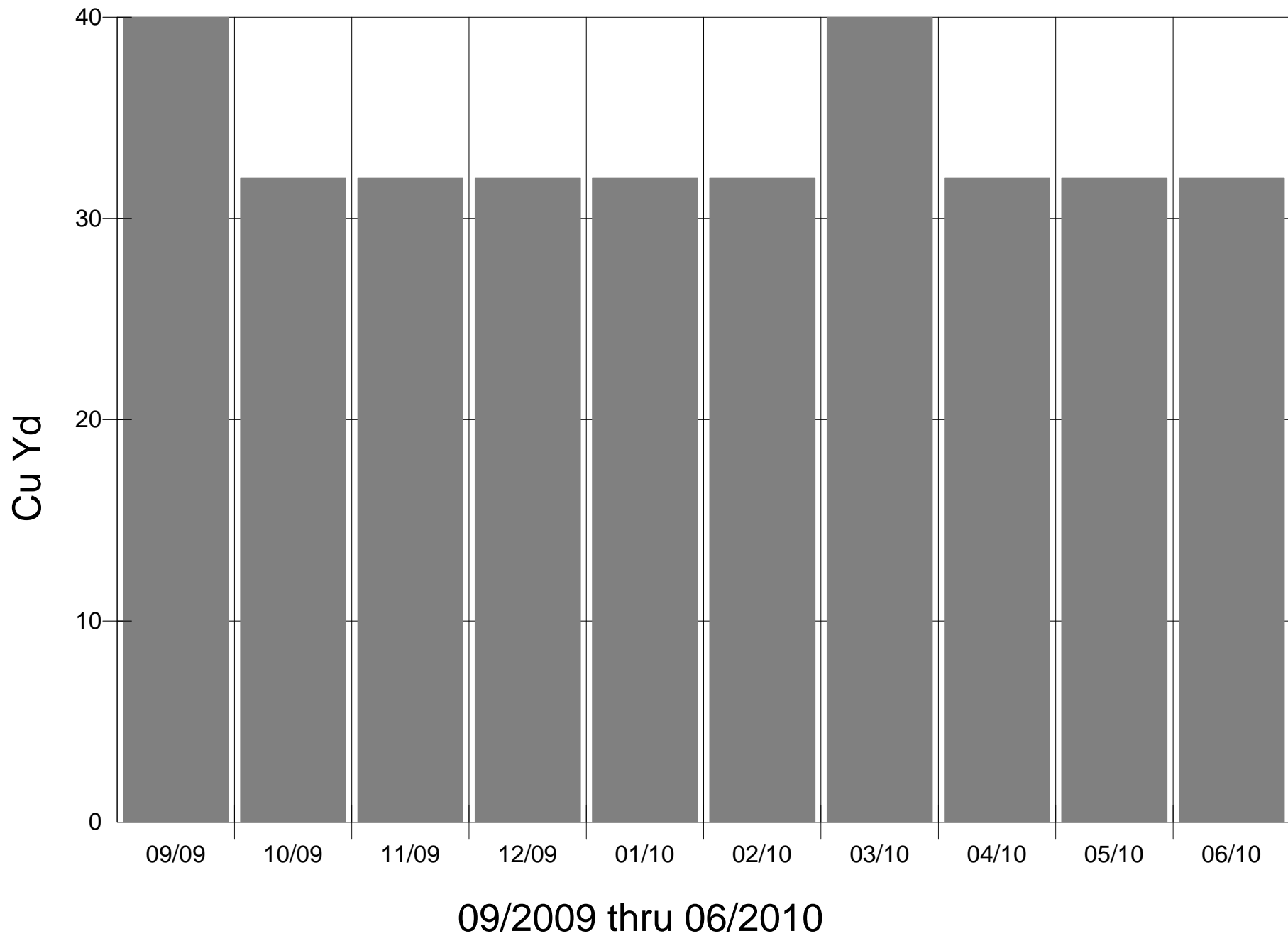
# Monthly Sewer Use for COE



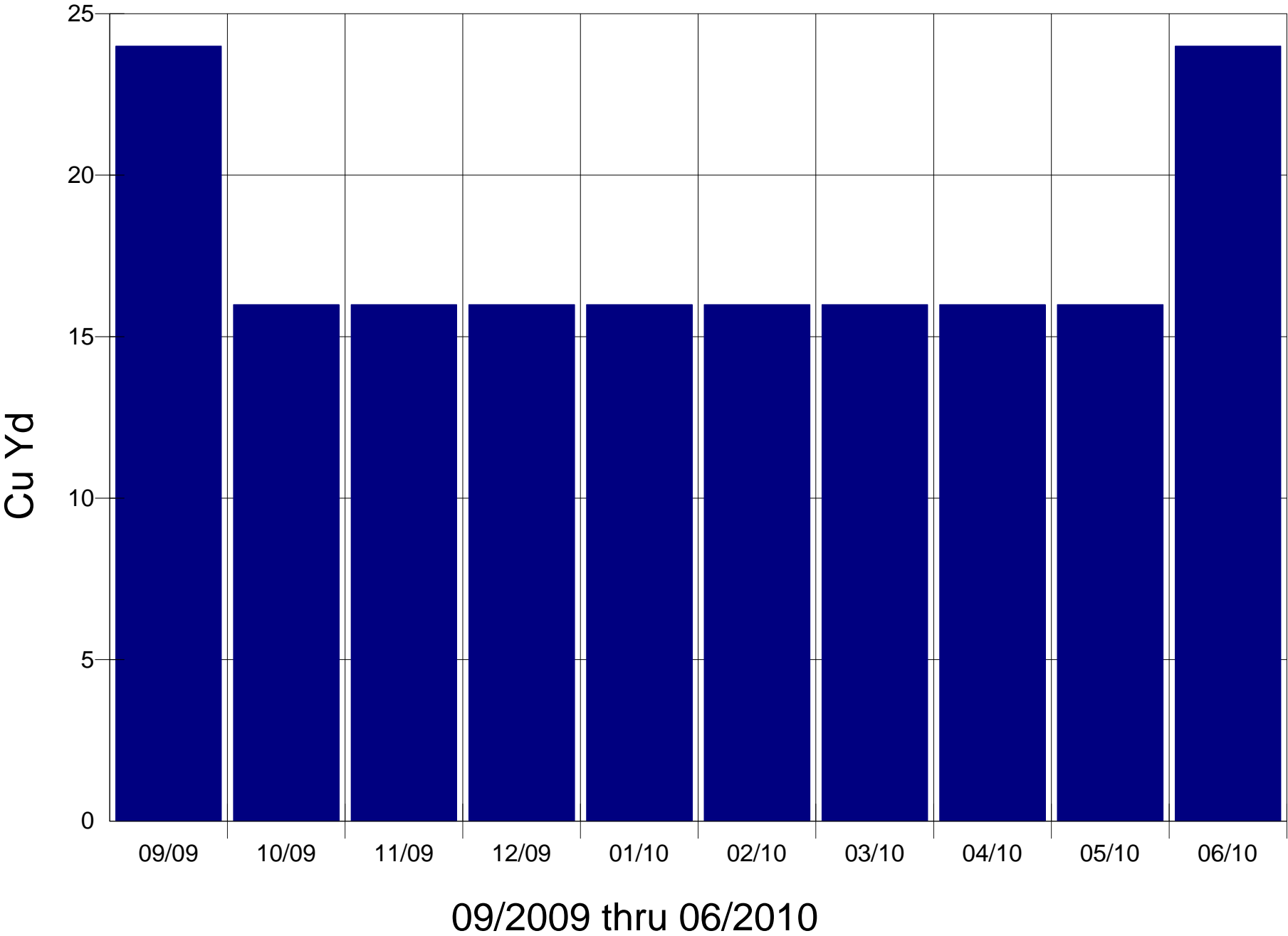
# Monthly Water Use for COE



# Monthly Refuse Use for COE

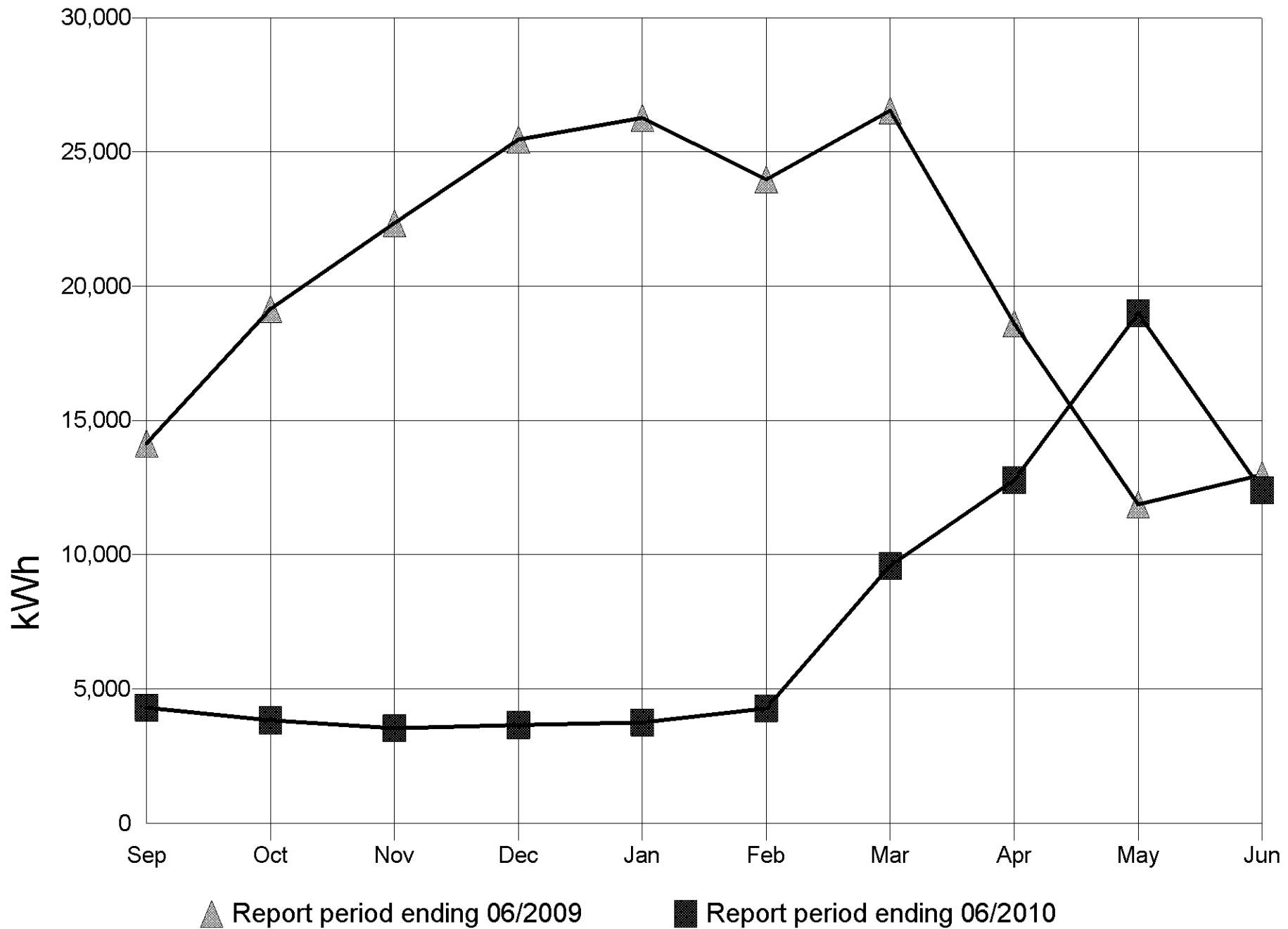


# Monthly Recycling Use for COE

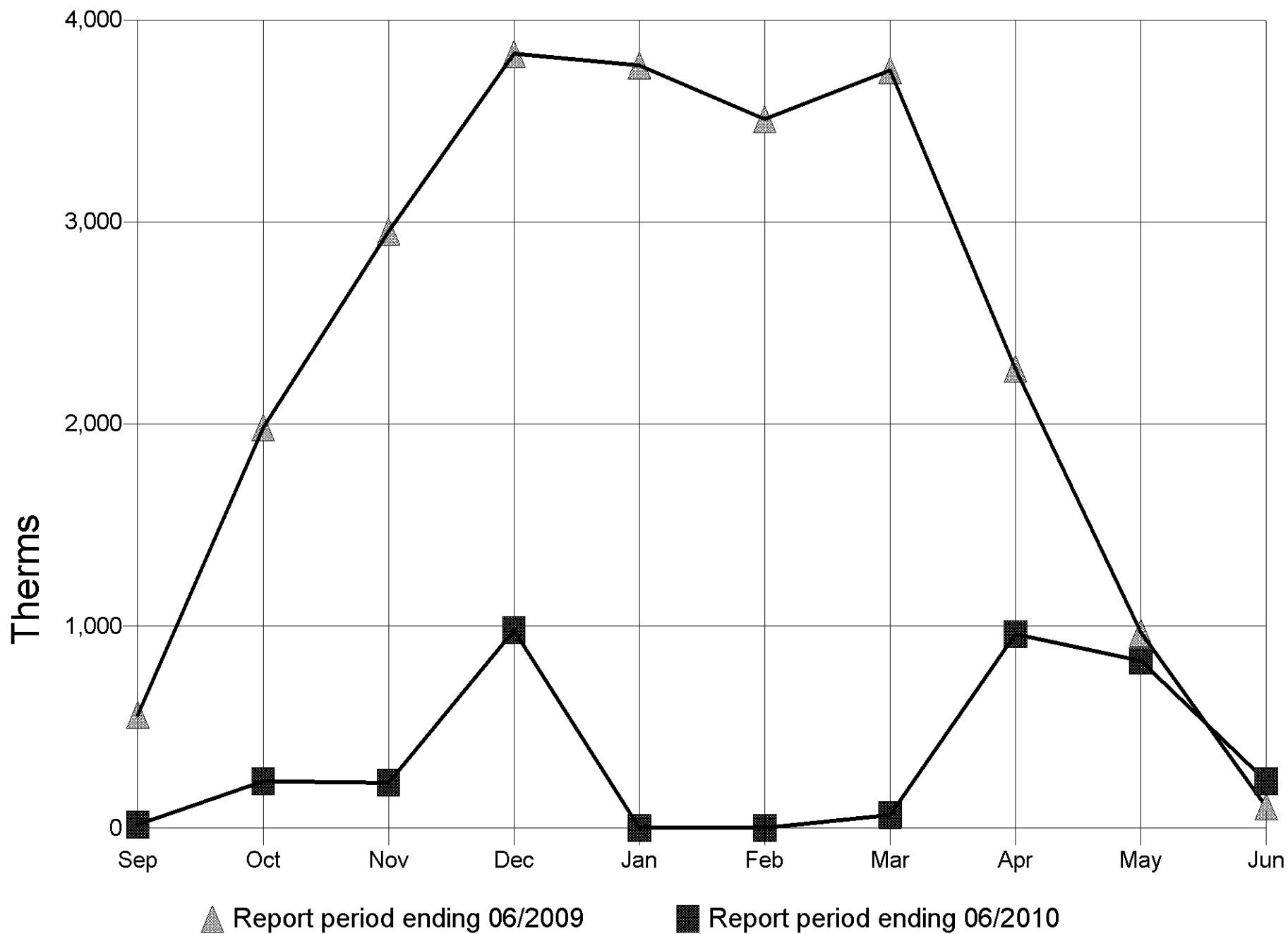




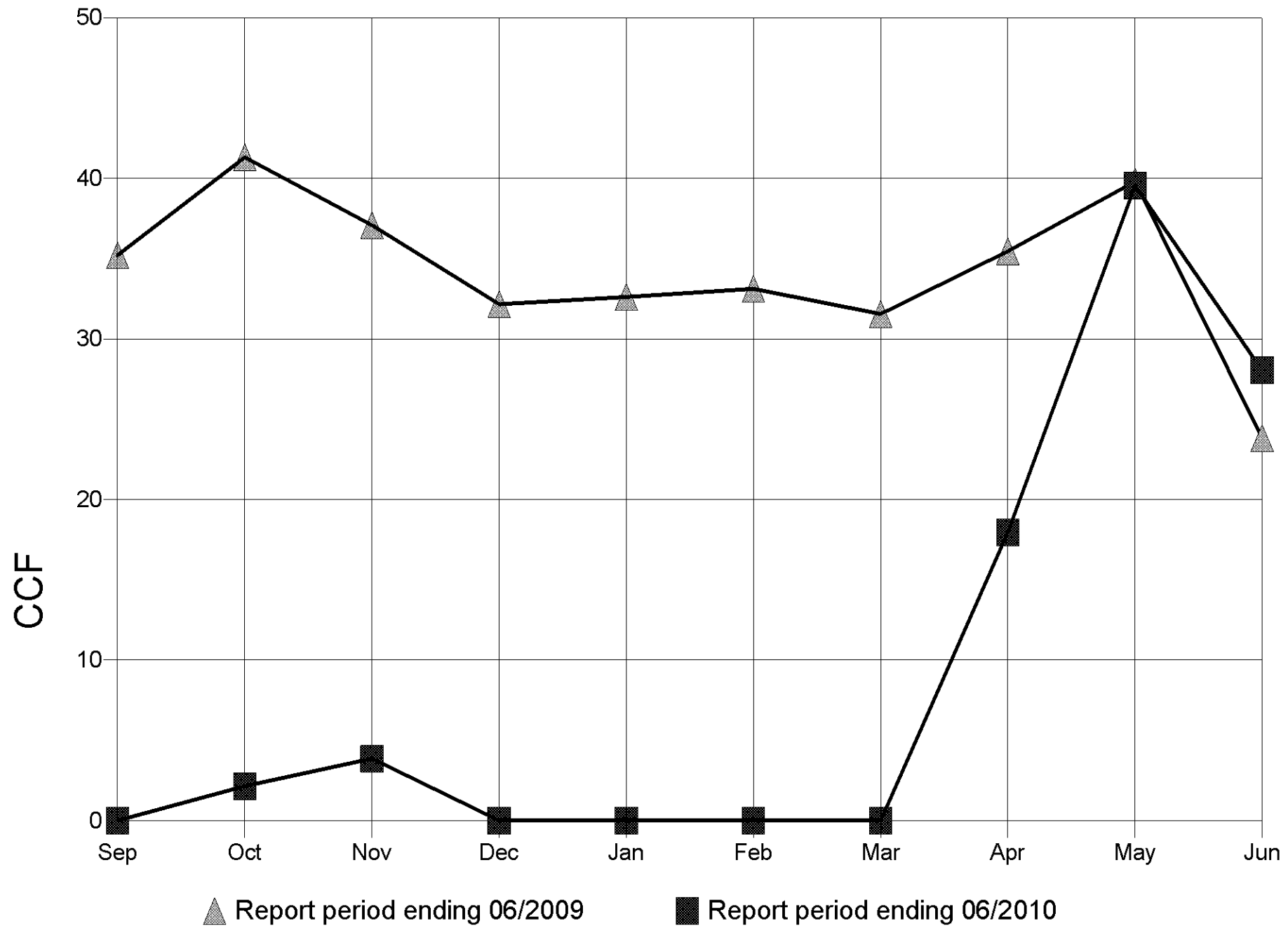
# Monthly Electricity Use for COLUMBIA



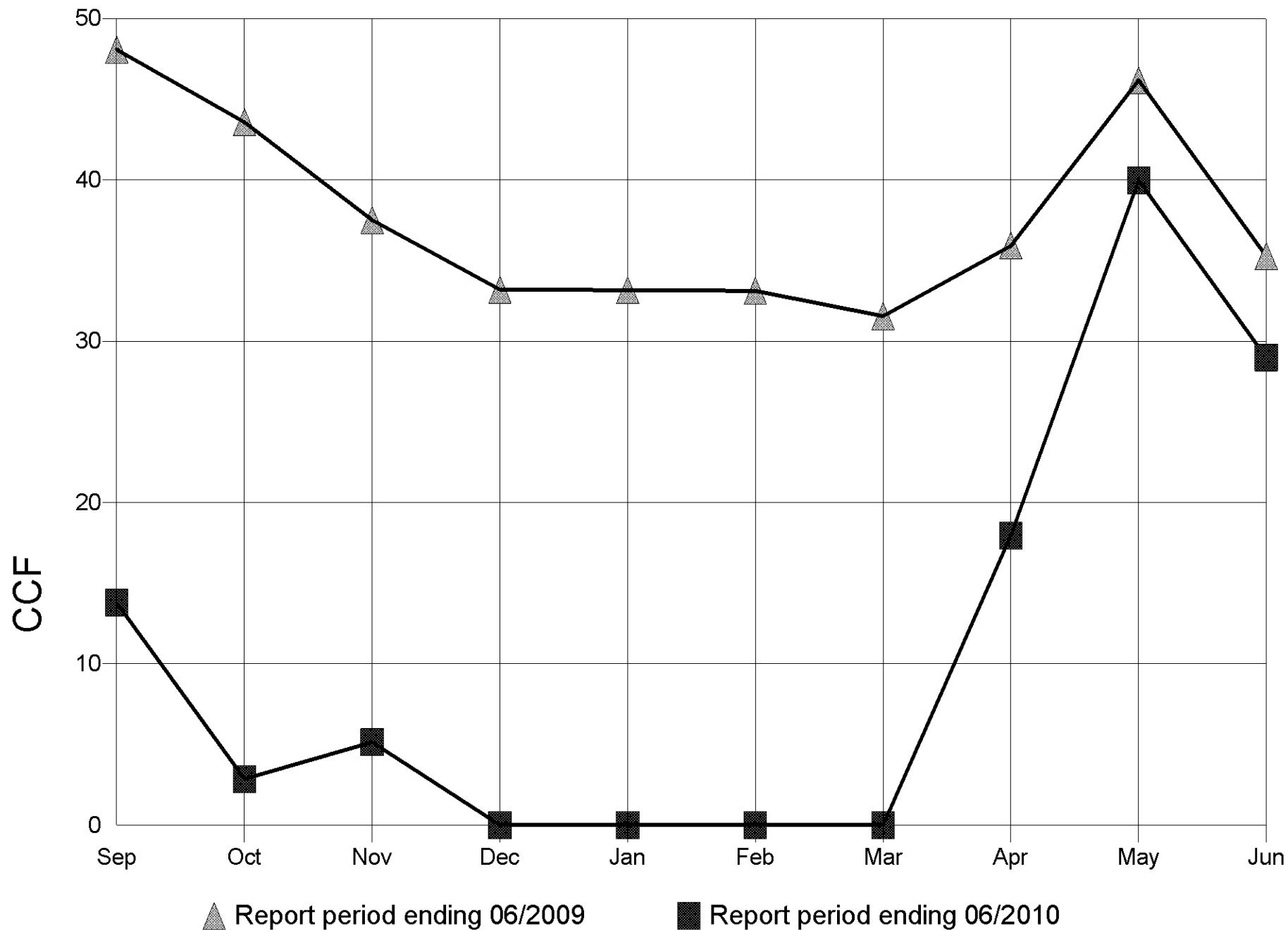
# Monthly Natural Gas Use for COLUMBIA



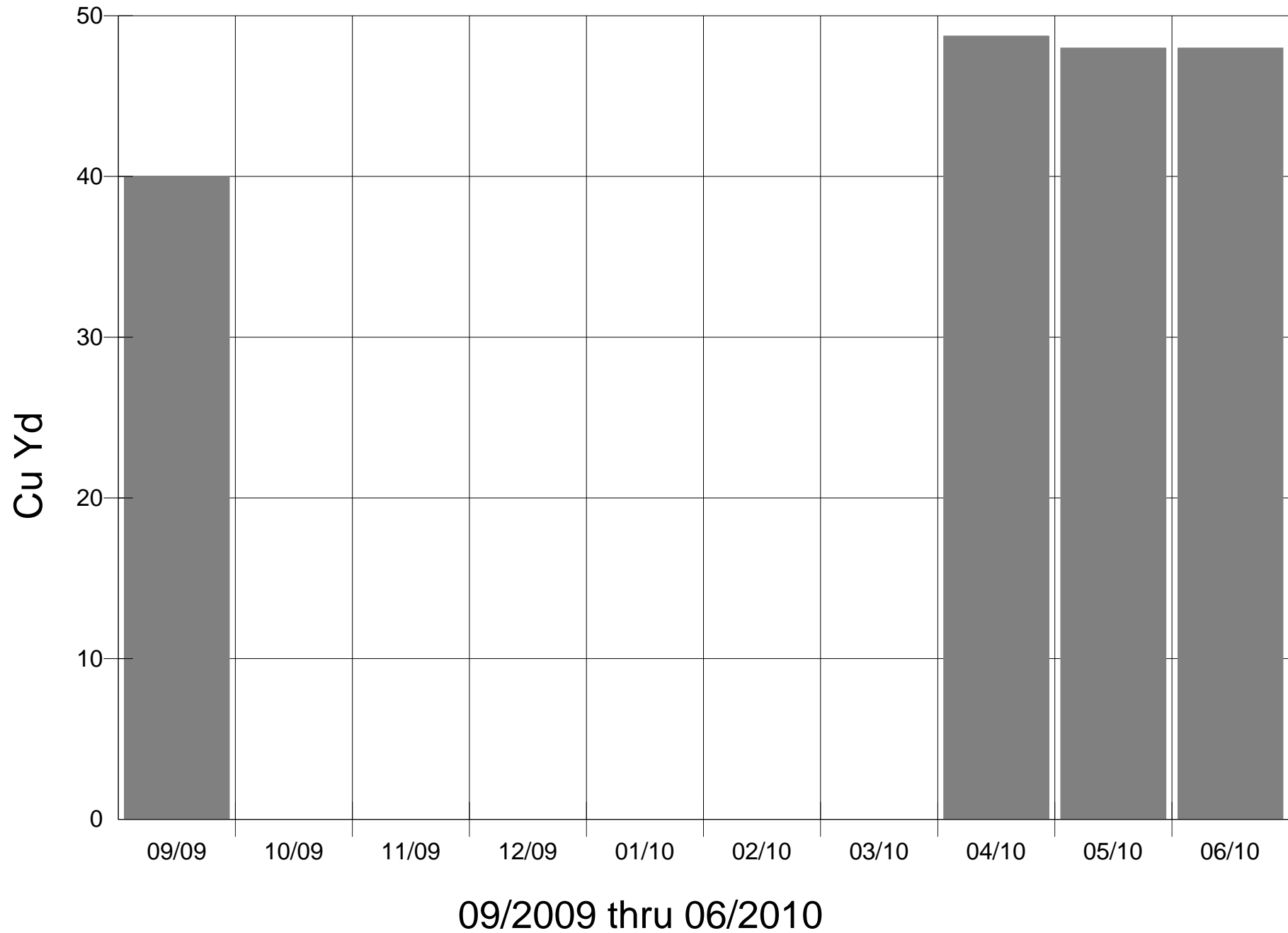
# Monthly Sewer Use for COLUMBIA



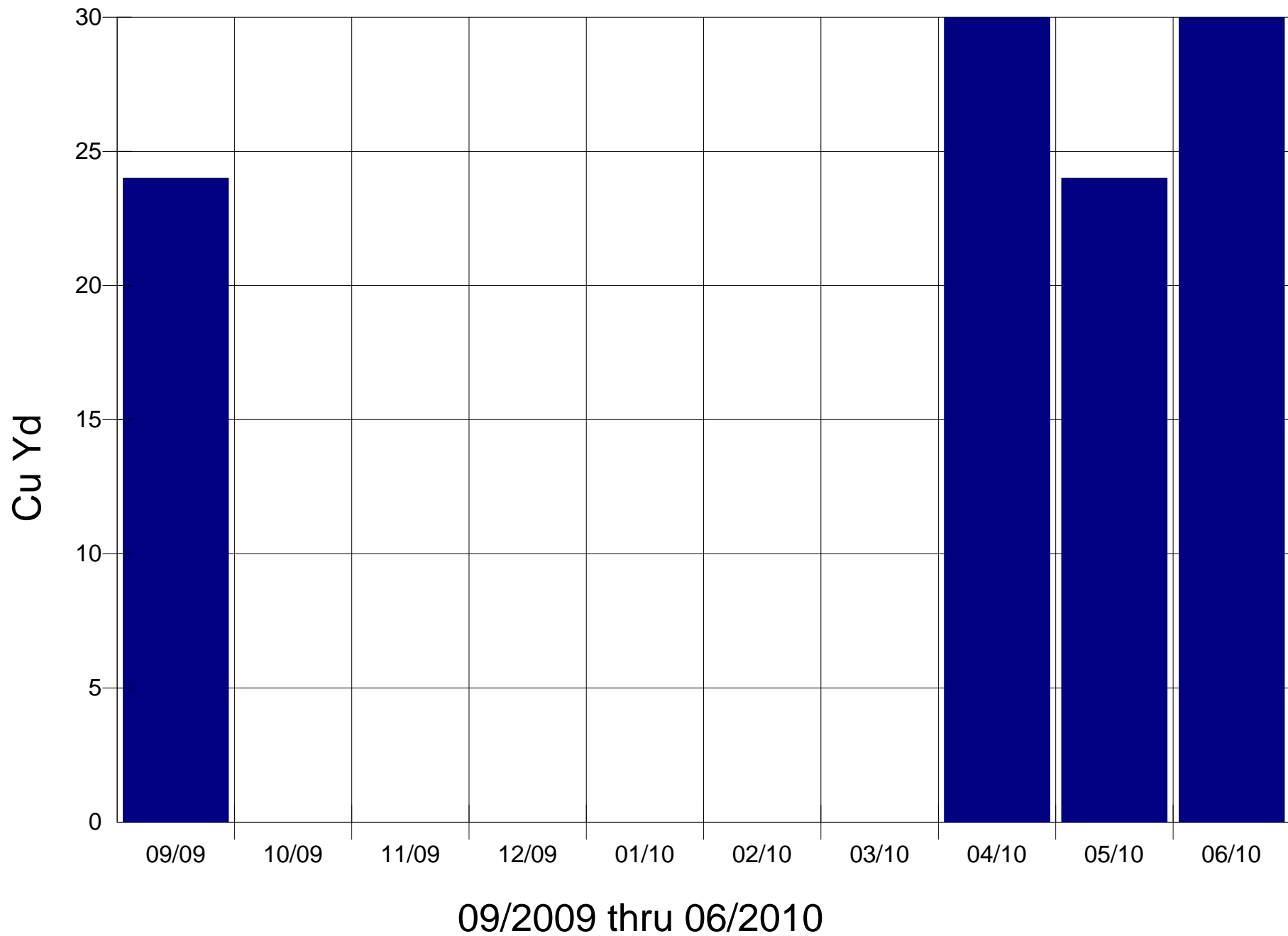
# Monthly Water Use for COLUMBIA



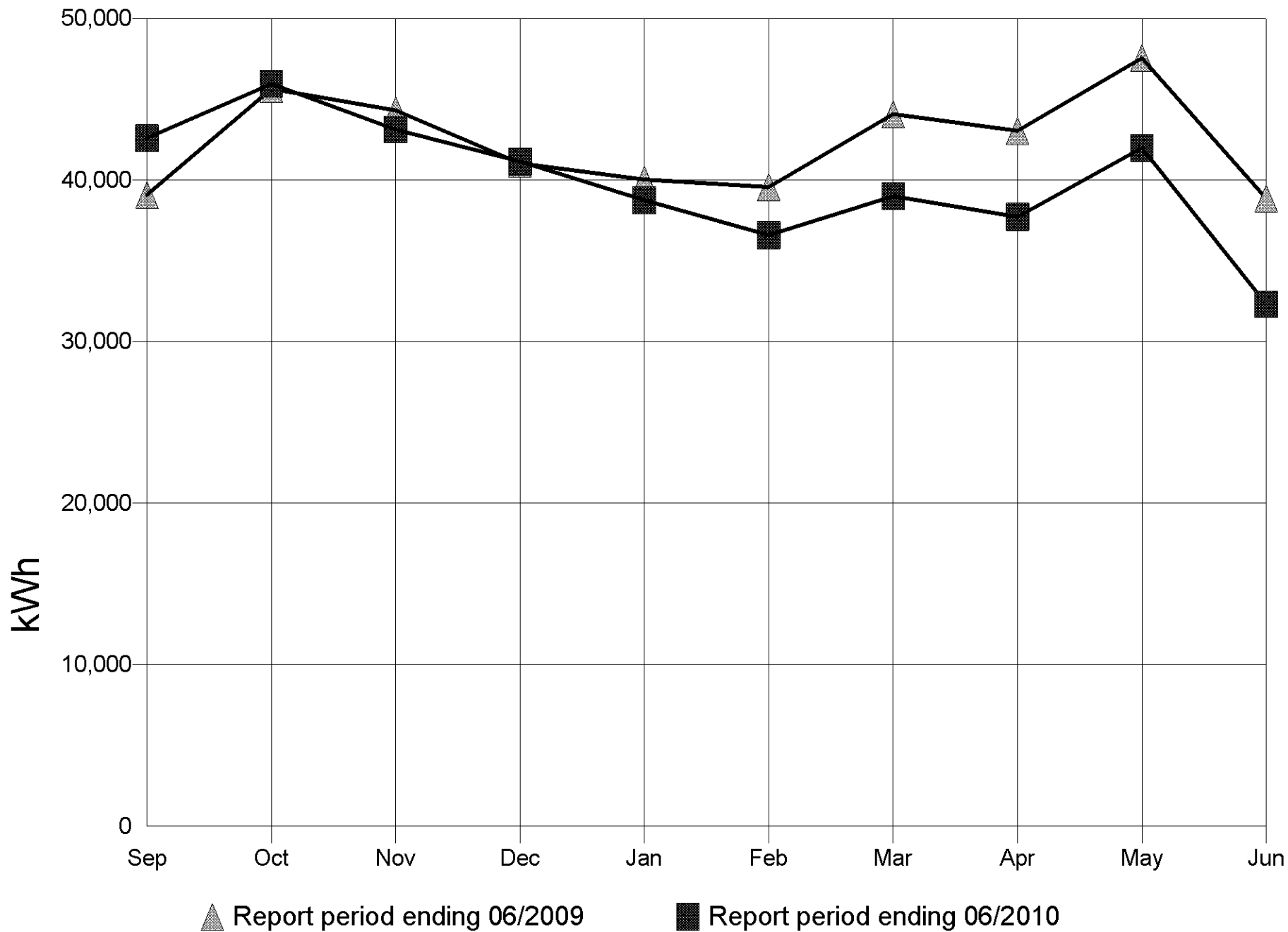
# Monthly Refuse Use for COLUMBIA



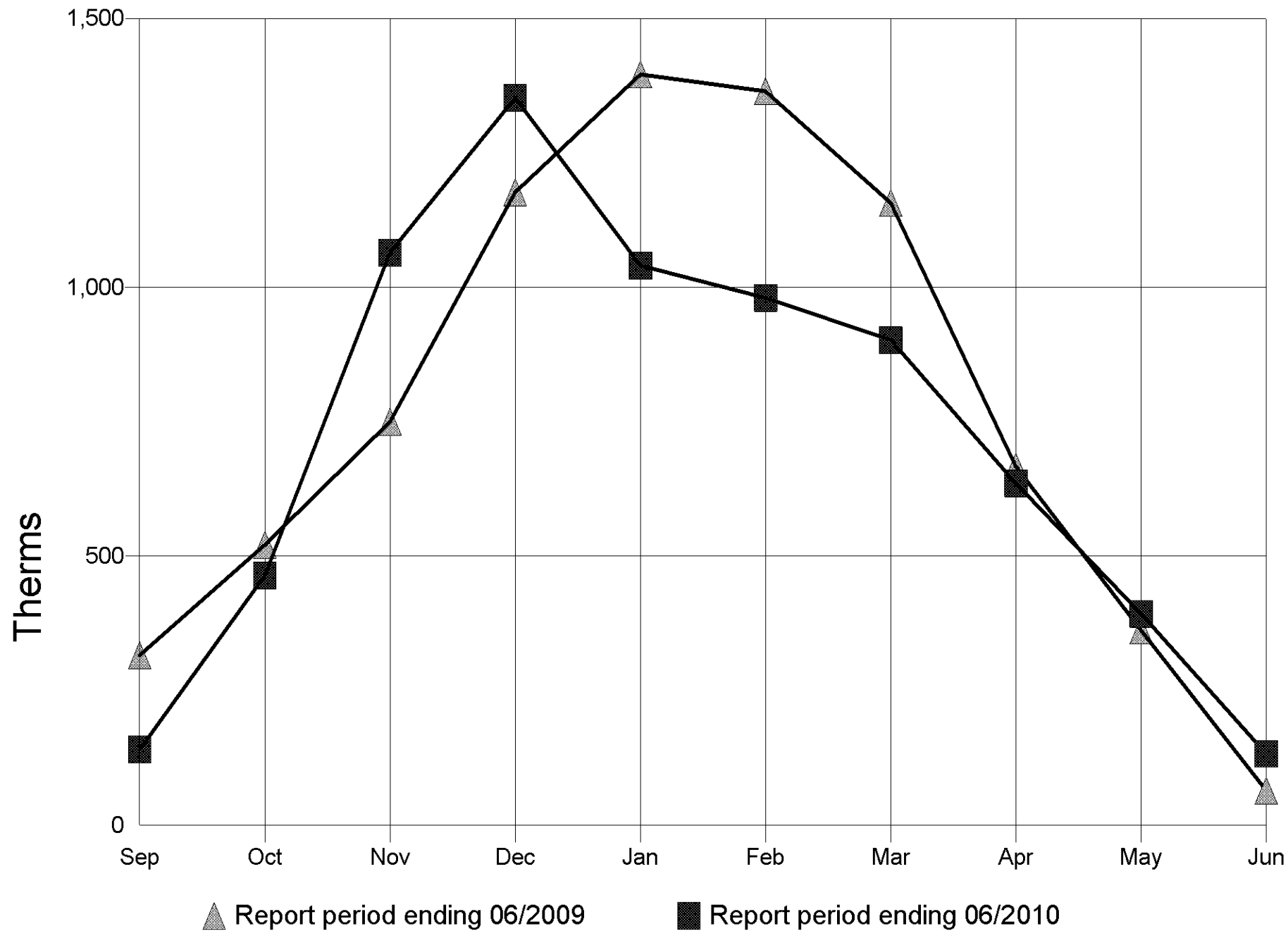
# Monthly Recycling Use for COLUMBIA



# Monthly Electricity Use for CONCORD

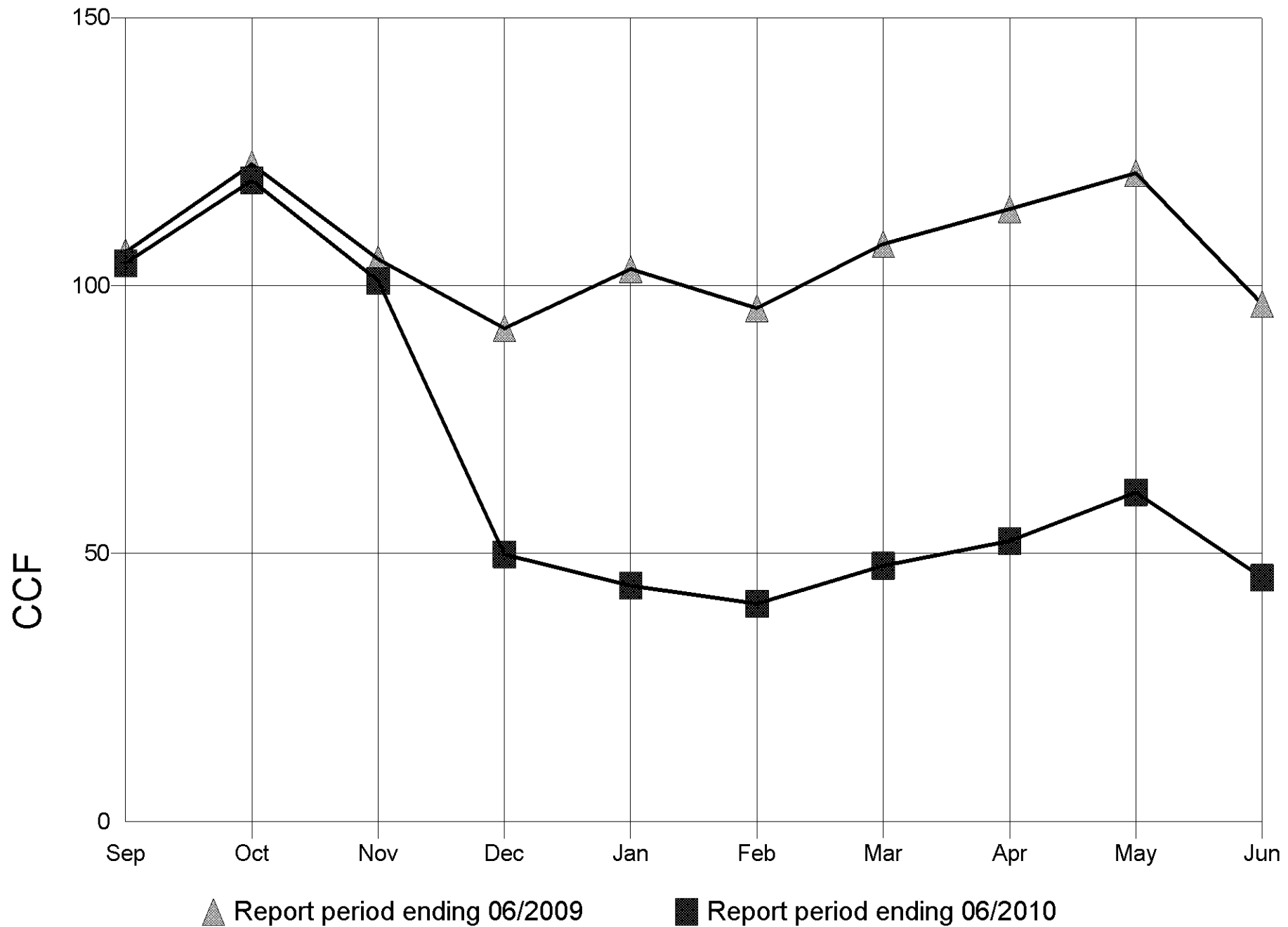


# Monthly Natural Gas Use for CONCORD

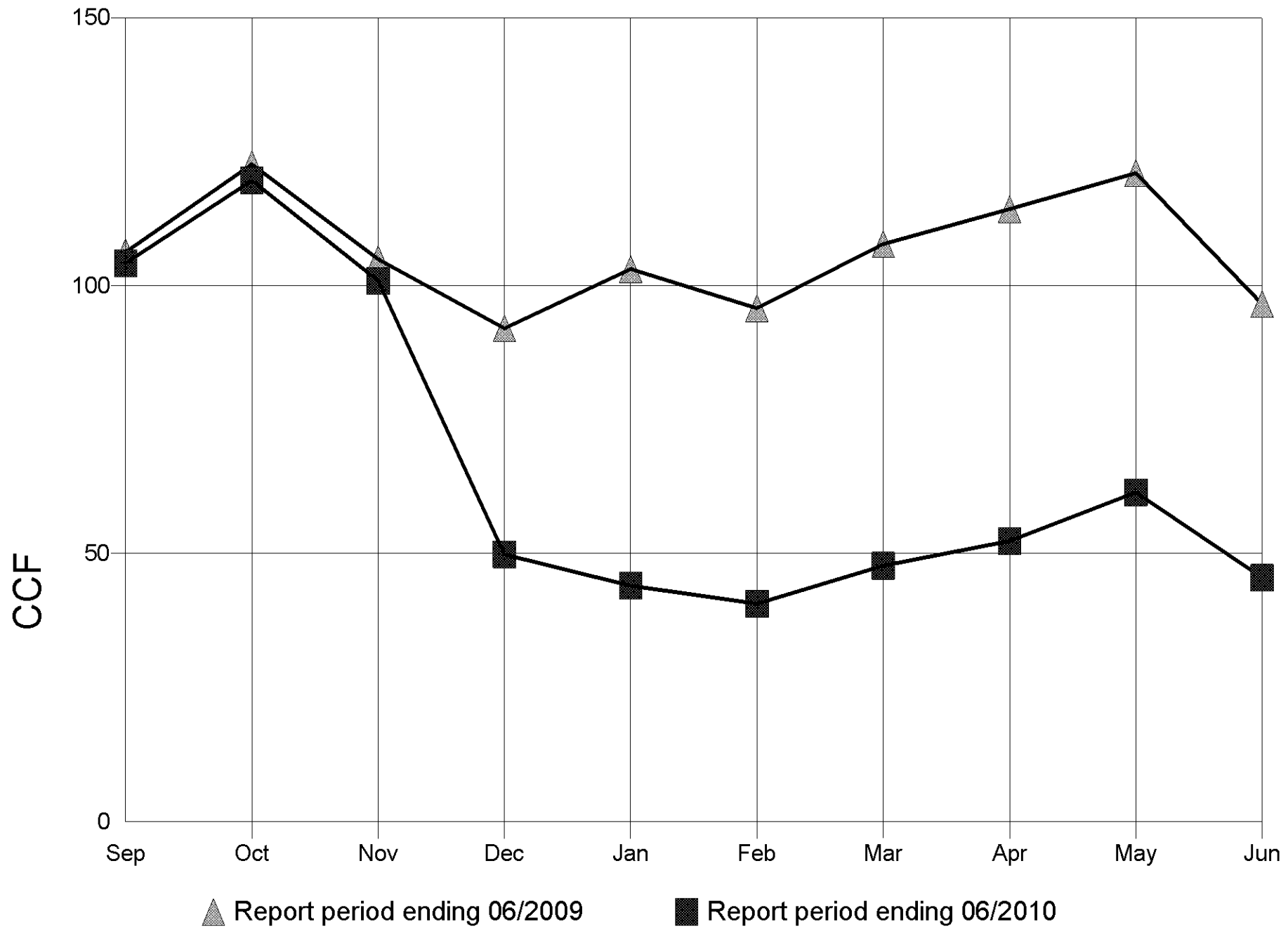




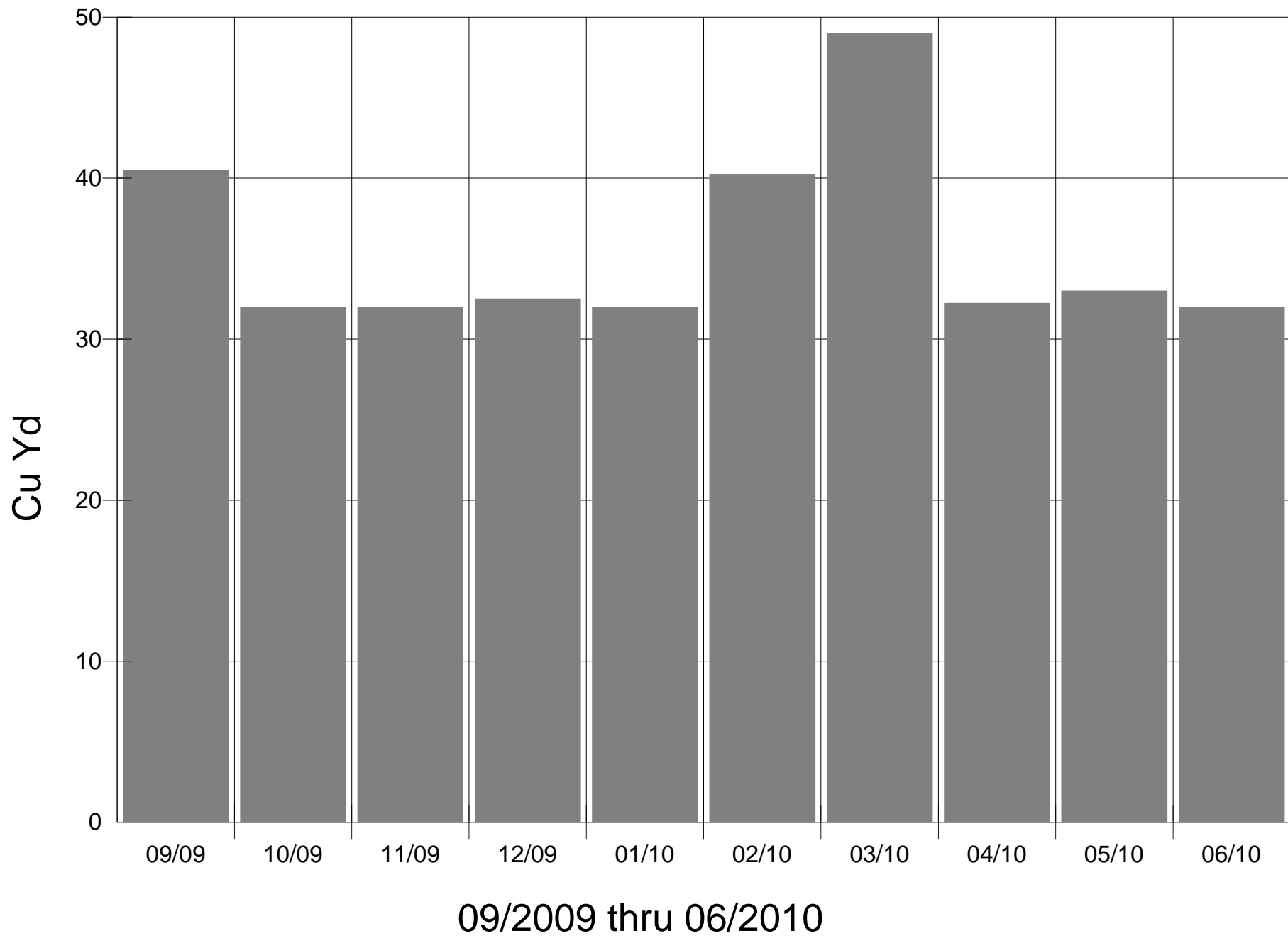
# Monthly Sewer Use for CONCORD



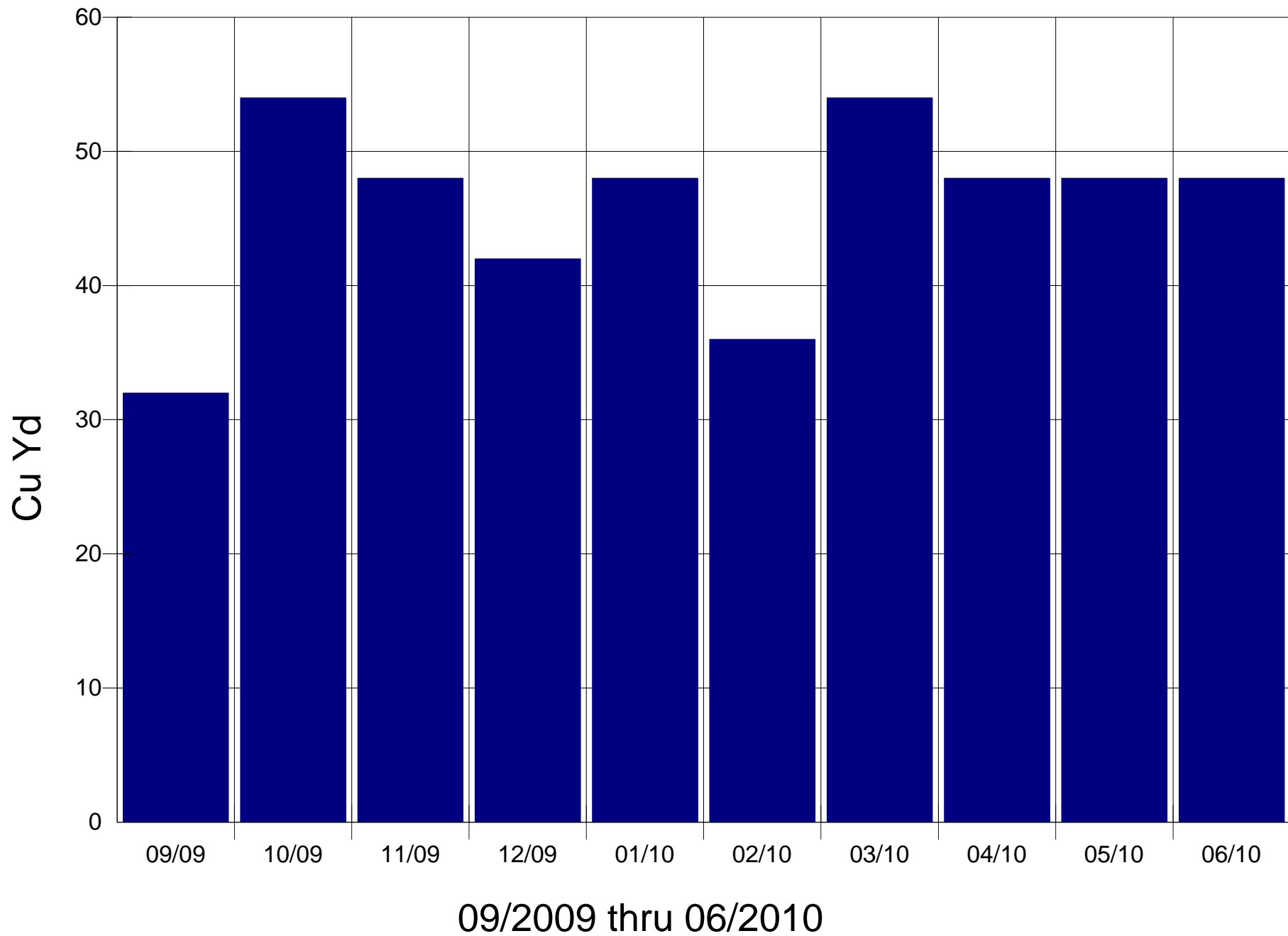
# Monthly Water Use for CONCORD



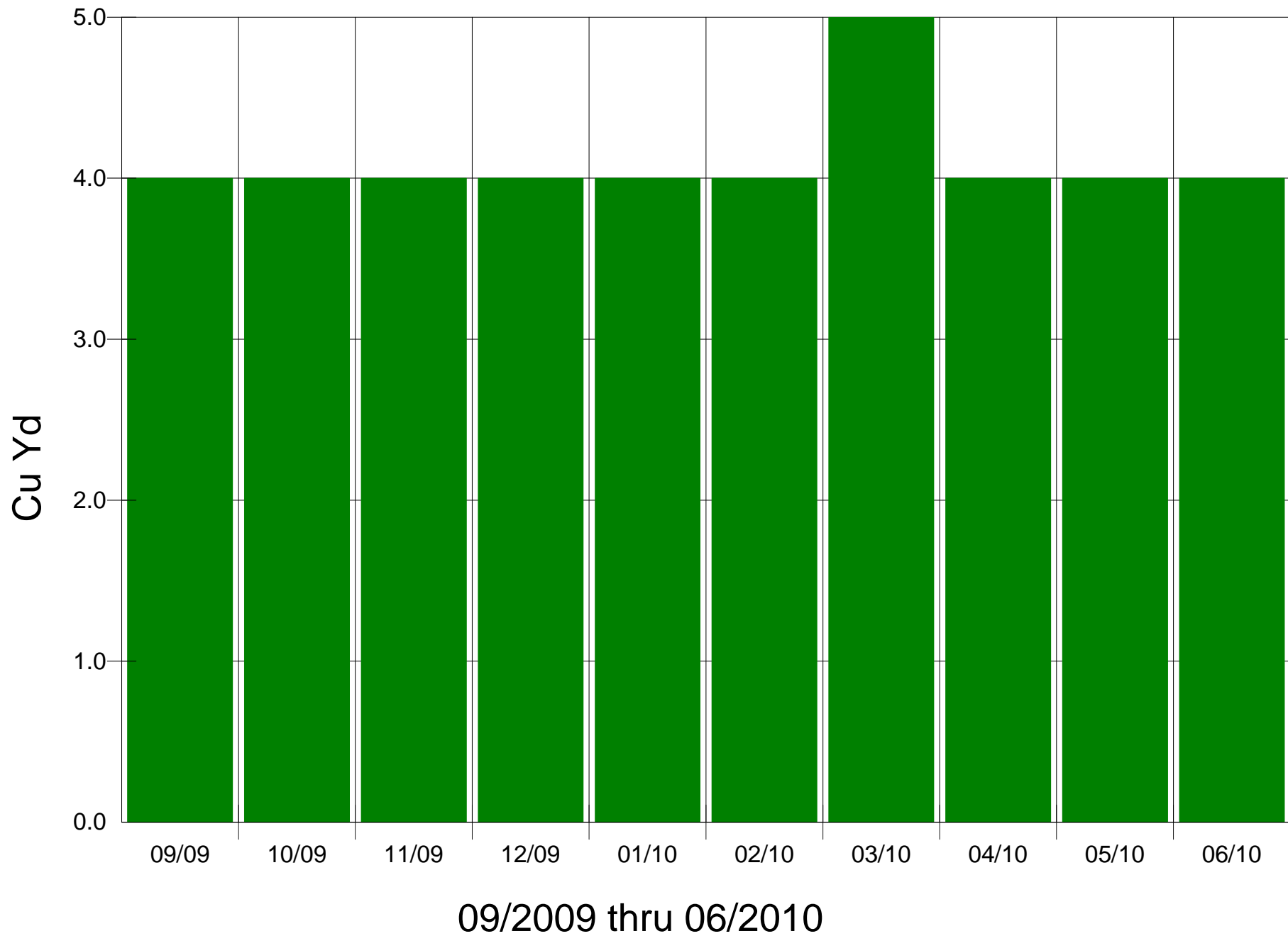
# Monthly Refuse Use for CONCORD



# Monthly Recycling Use for CONCORD

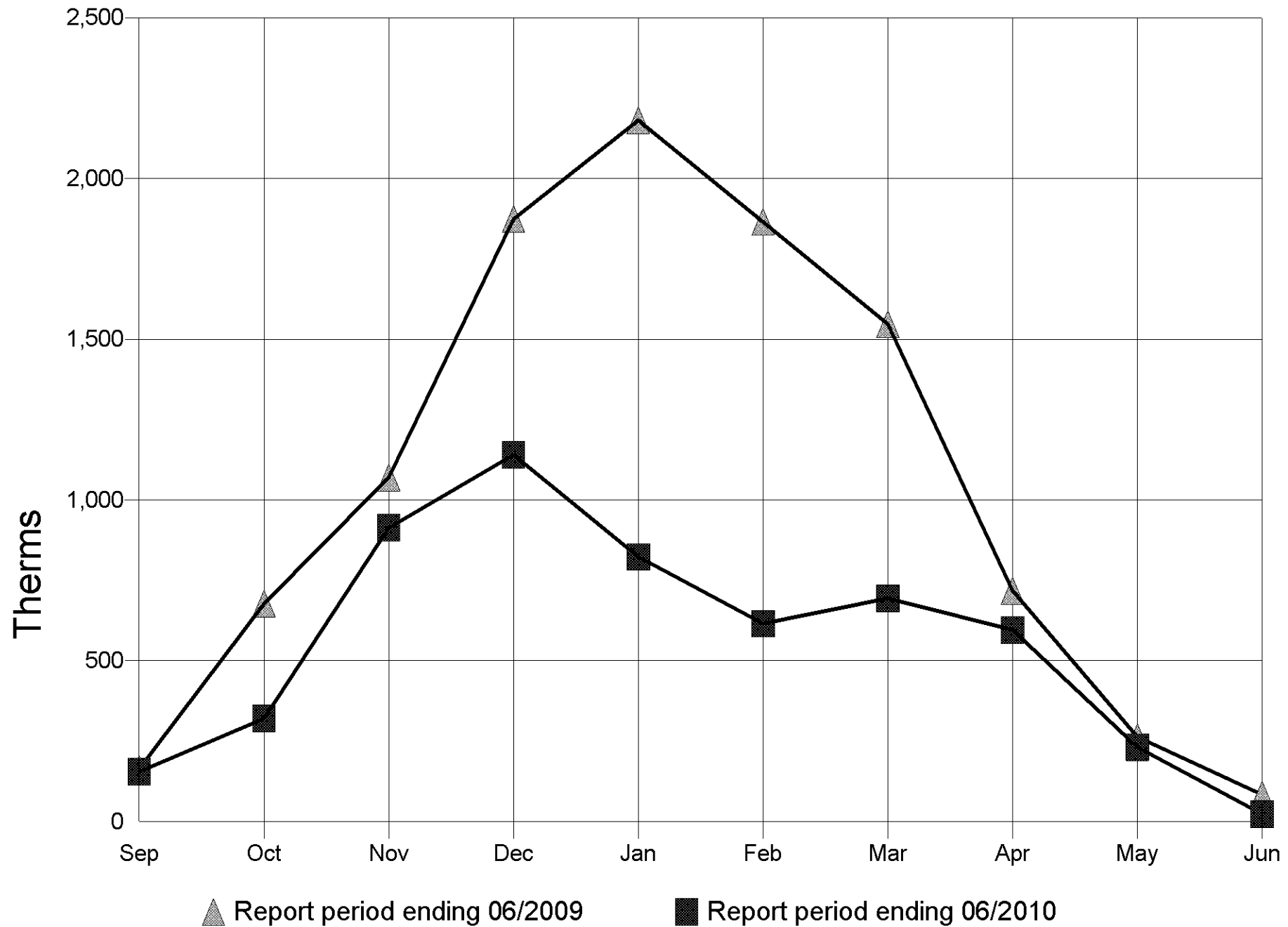


# Monthly Composting Use for CONCORD

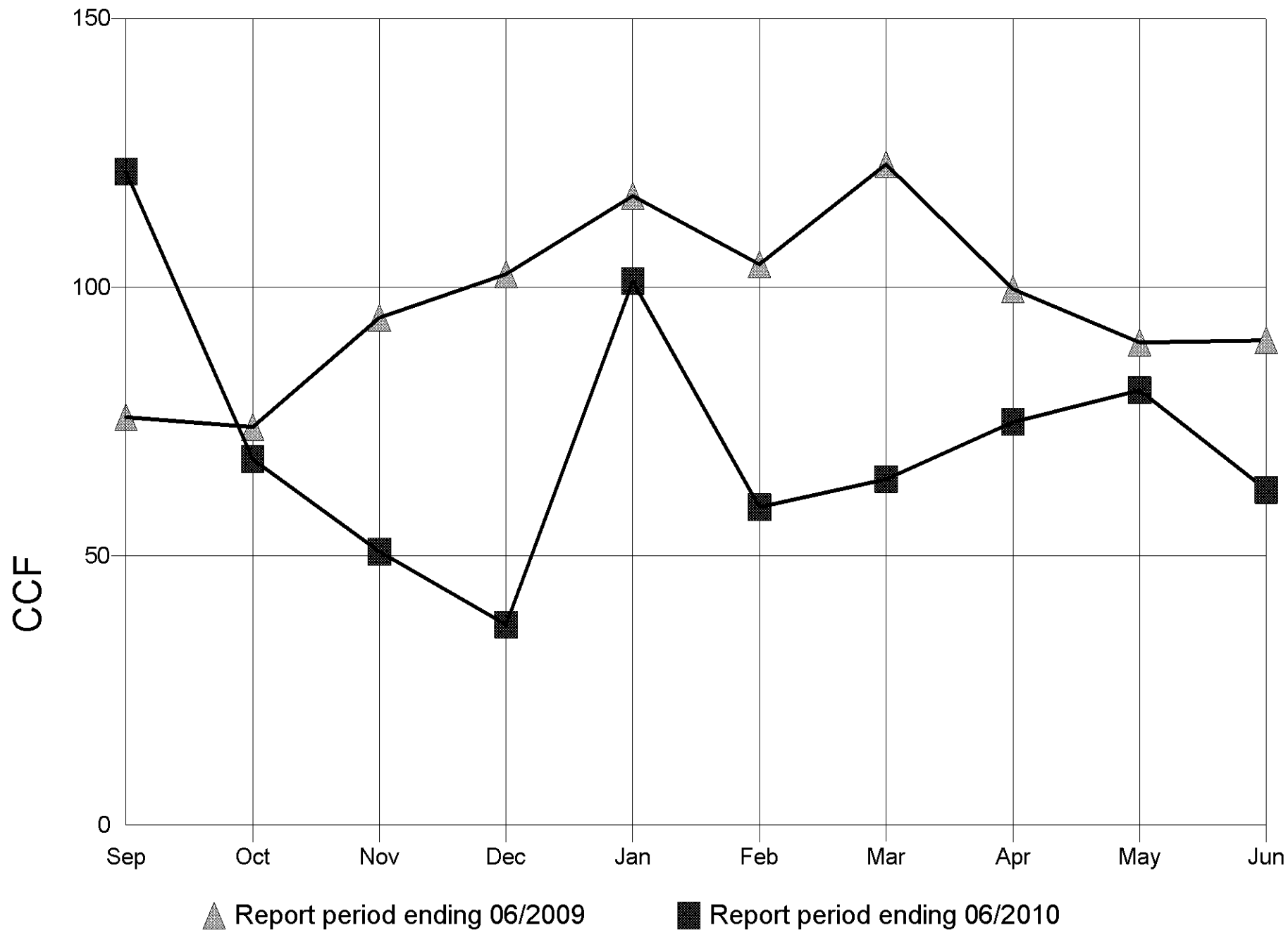


No Graph Available – page intentionally left blank.

# Monthly Natural Gas Use for COOPER (Pathfinder @)

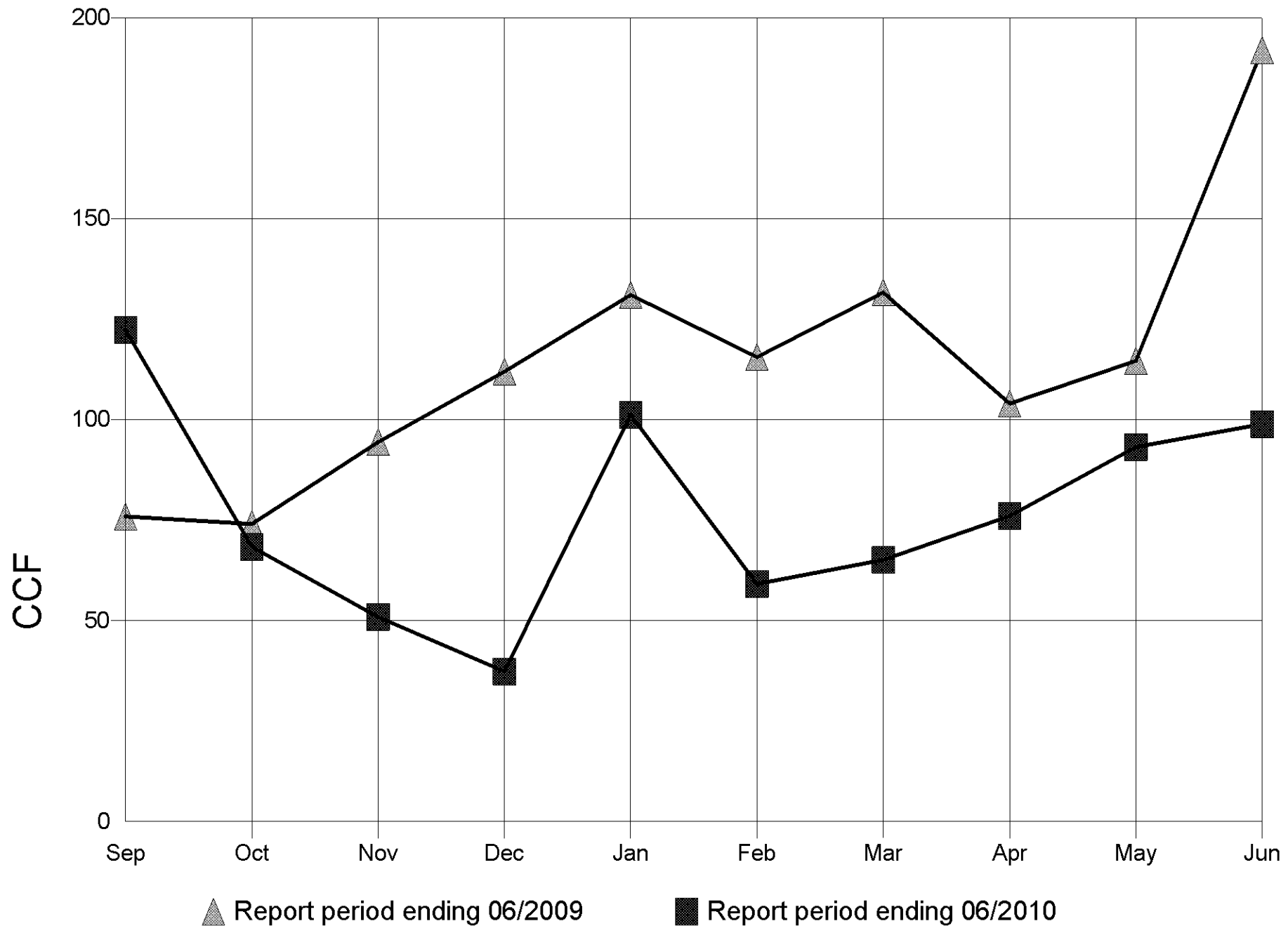


# Monthly Sewer Use for COOPER (Pathfinder @)

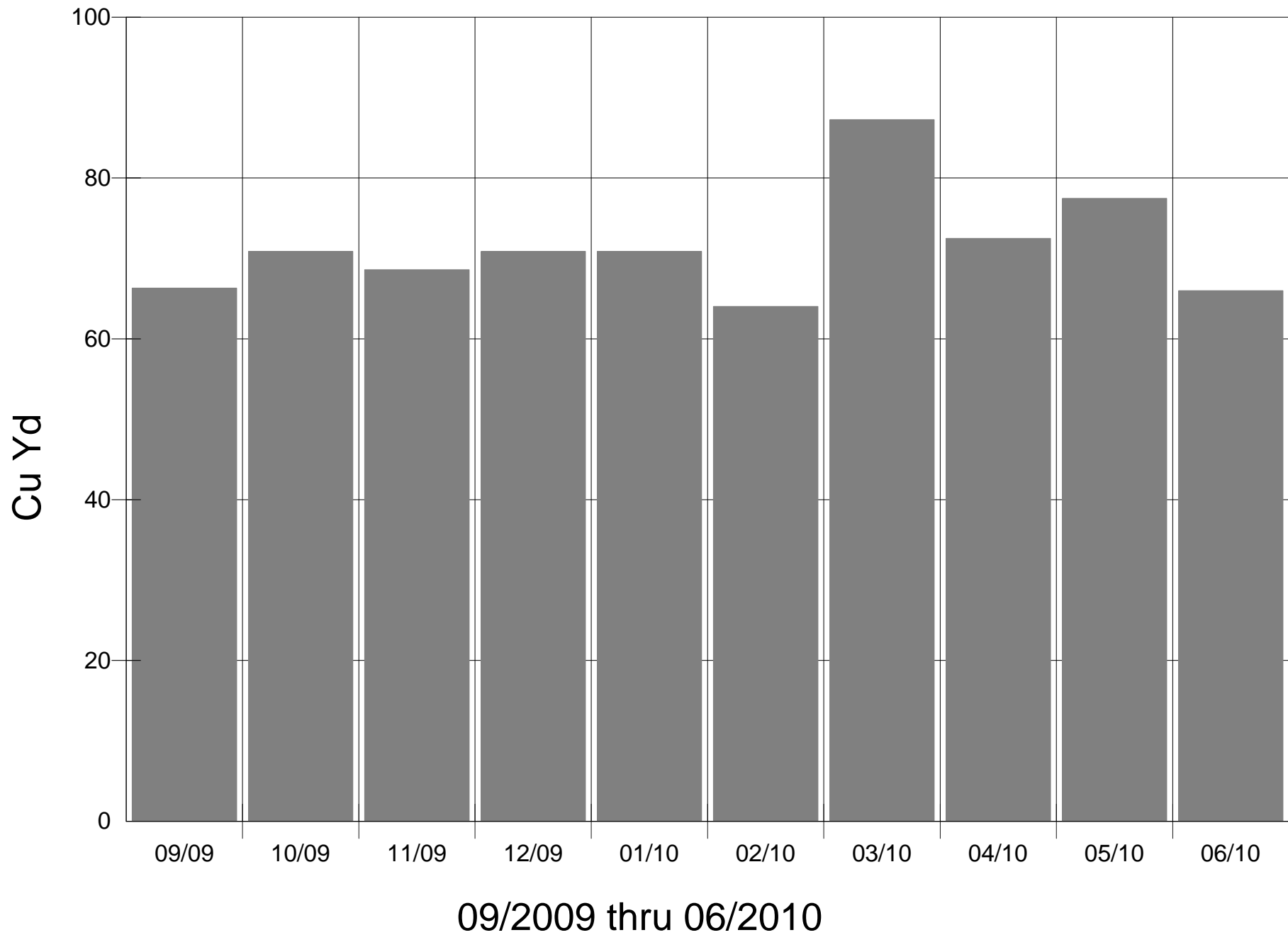




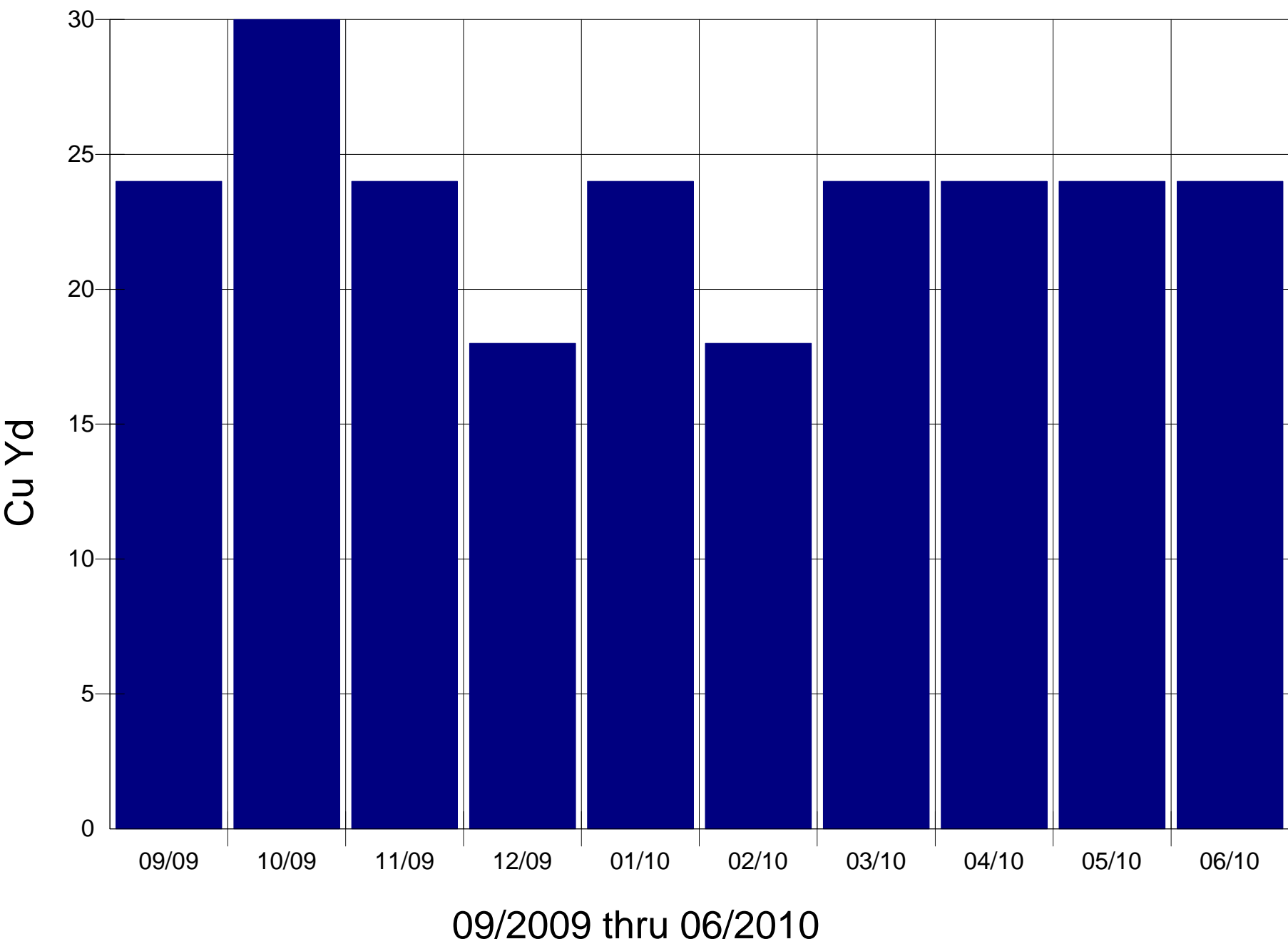
# Monthly Water Use for COOPER (Pathfinder @)



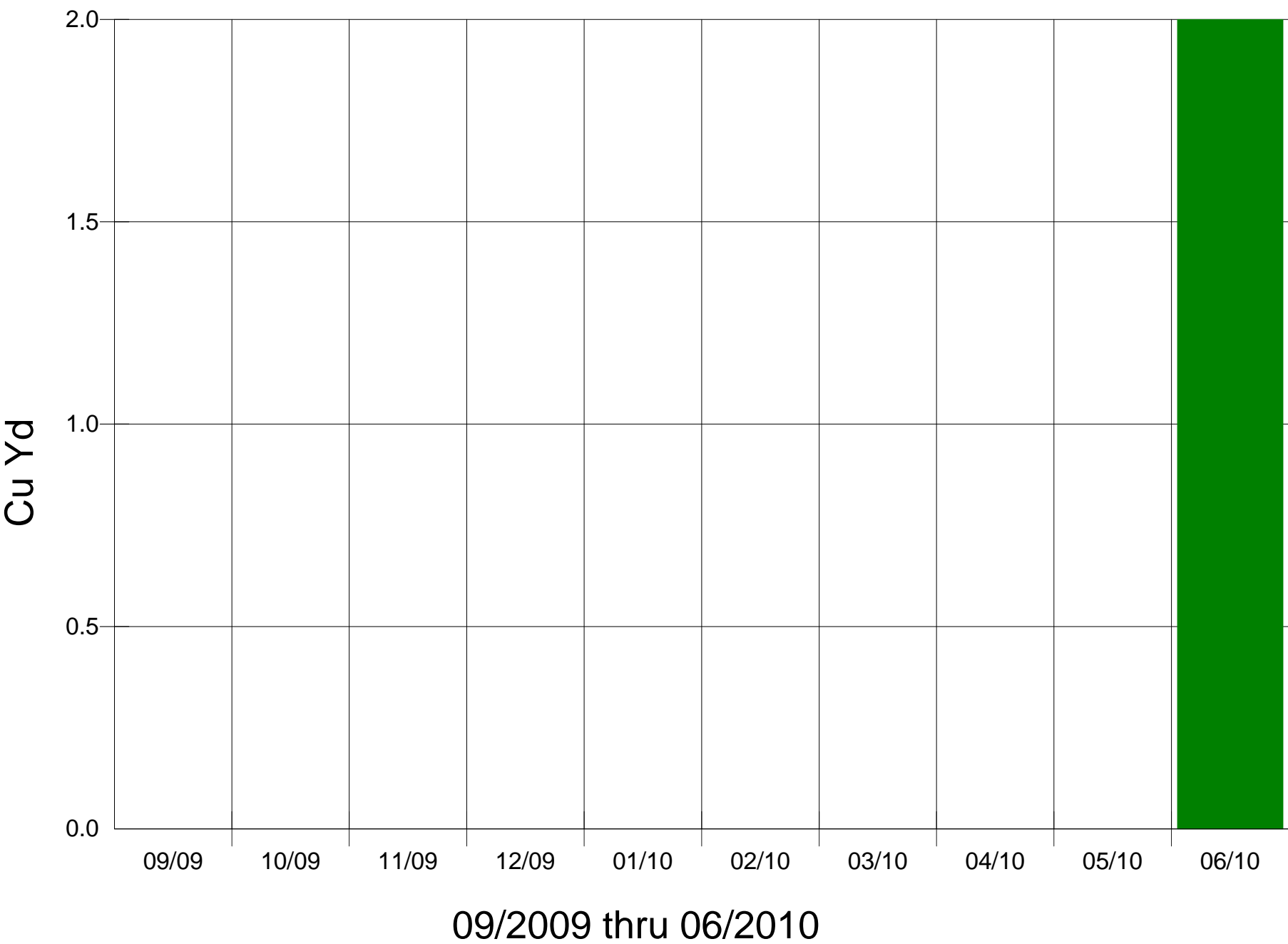
# Monthly Refuse Use for COOPER (Pathfinder)



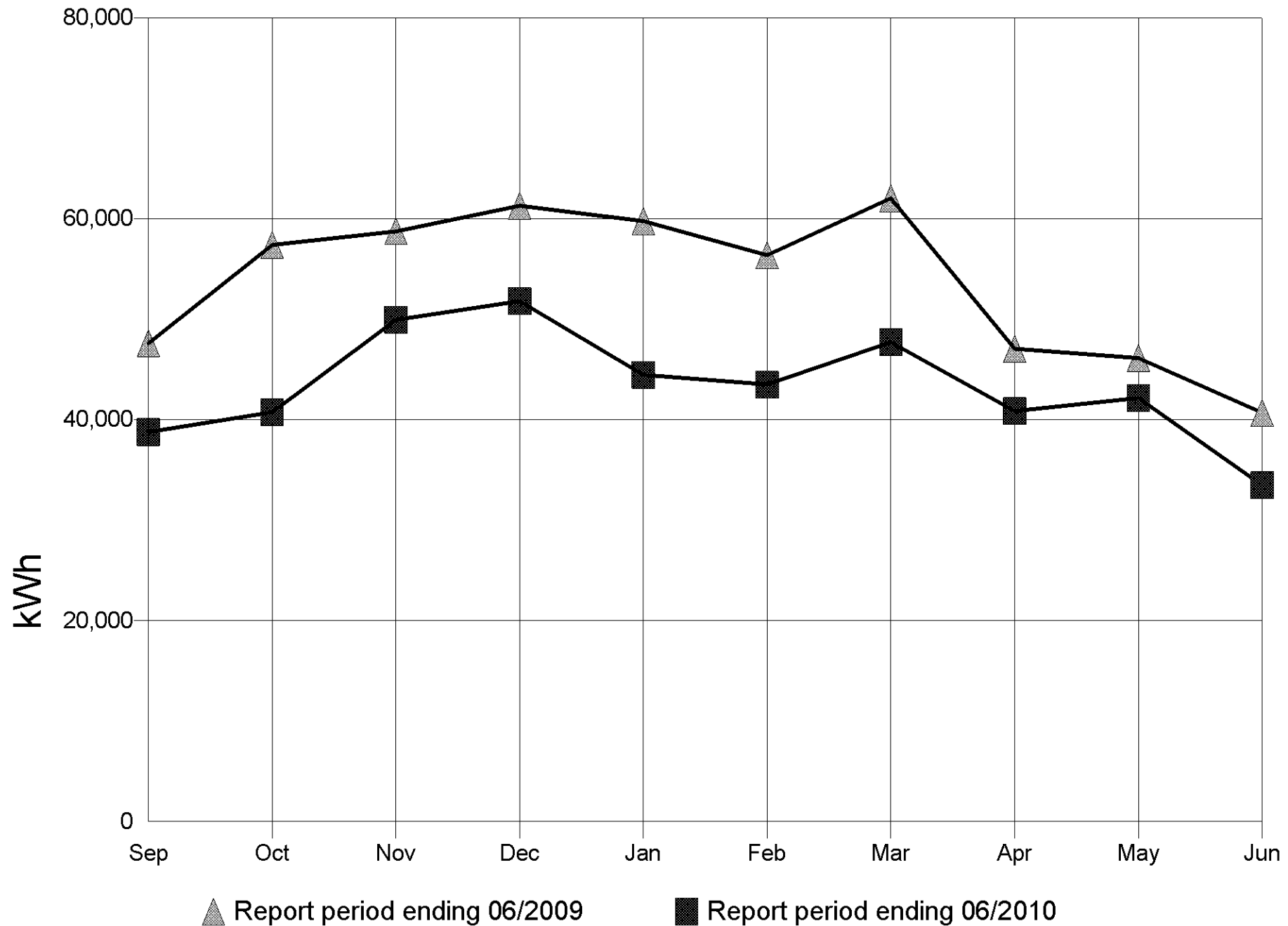
# Monthly Recycling Use for COOPER ELEMENTARY



# Monthly Composting Use for COOPER ELEMENTARY

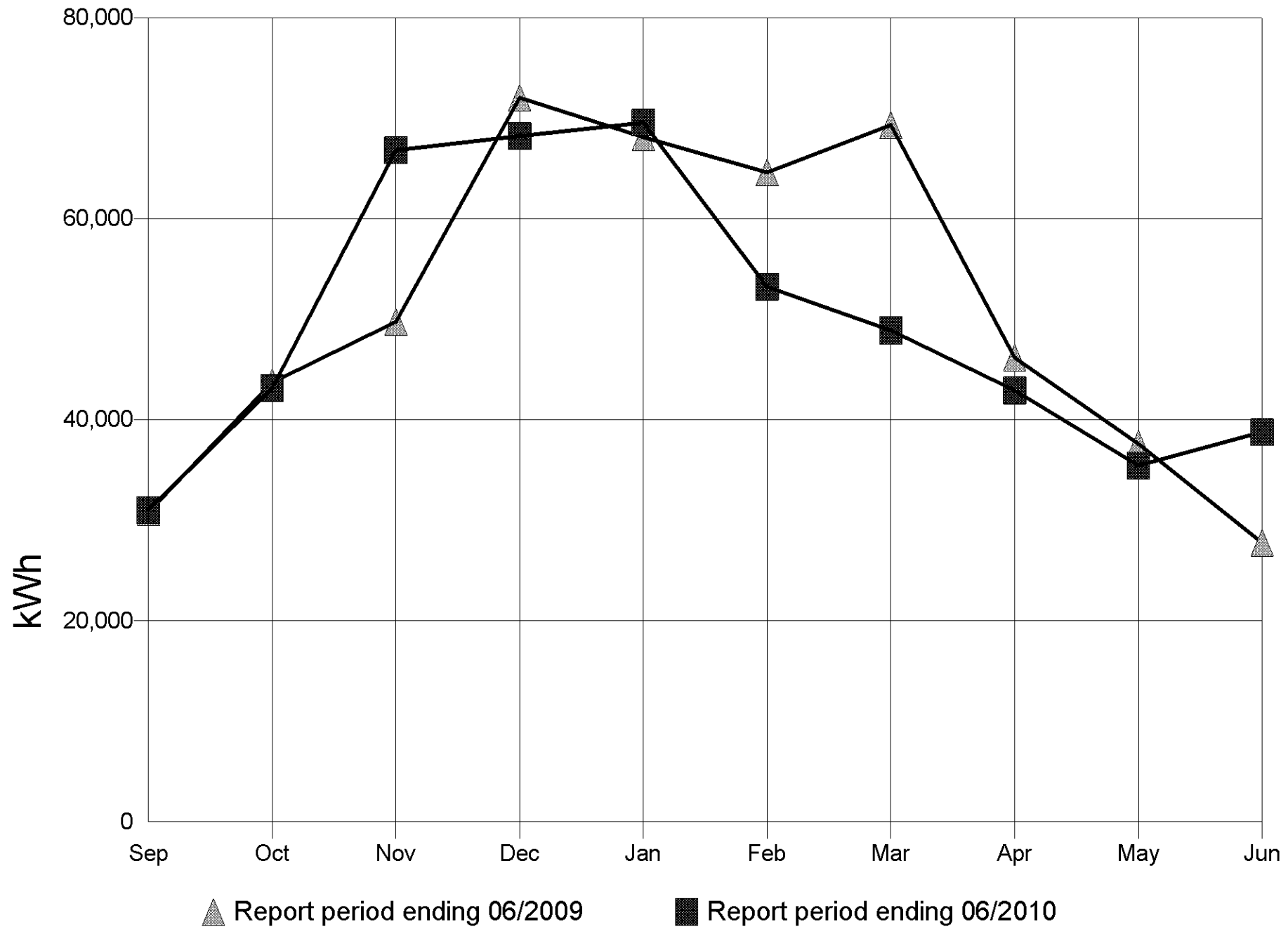


# Monthly Electricity Use for COOPER (Pathfinder @)



No Graph Available – page intentionally left blank.

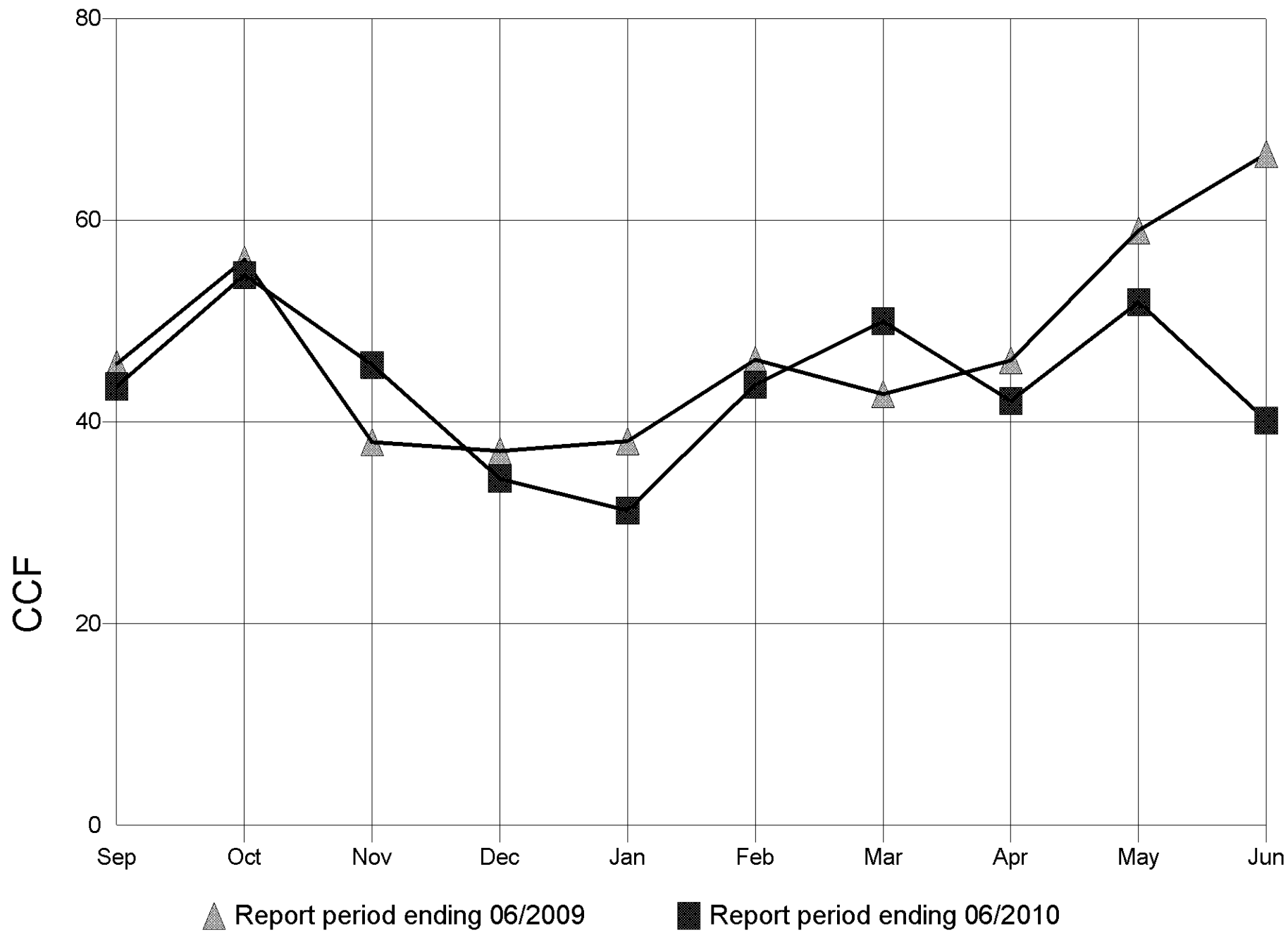
# Monthly Electricity Use for B.F. DAY



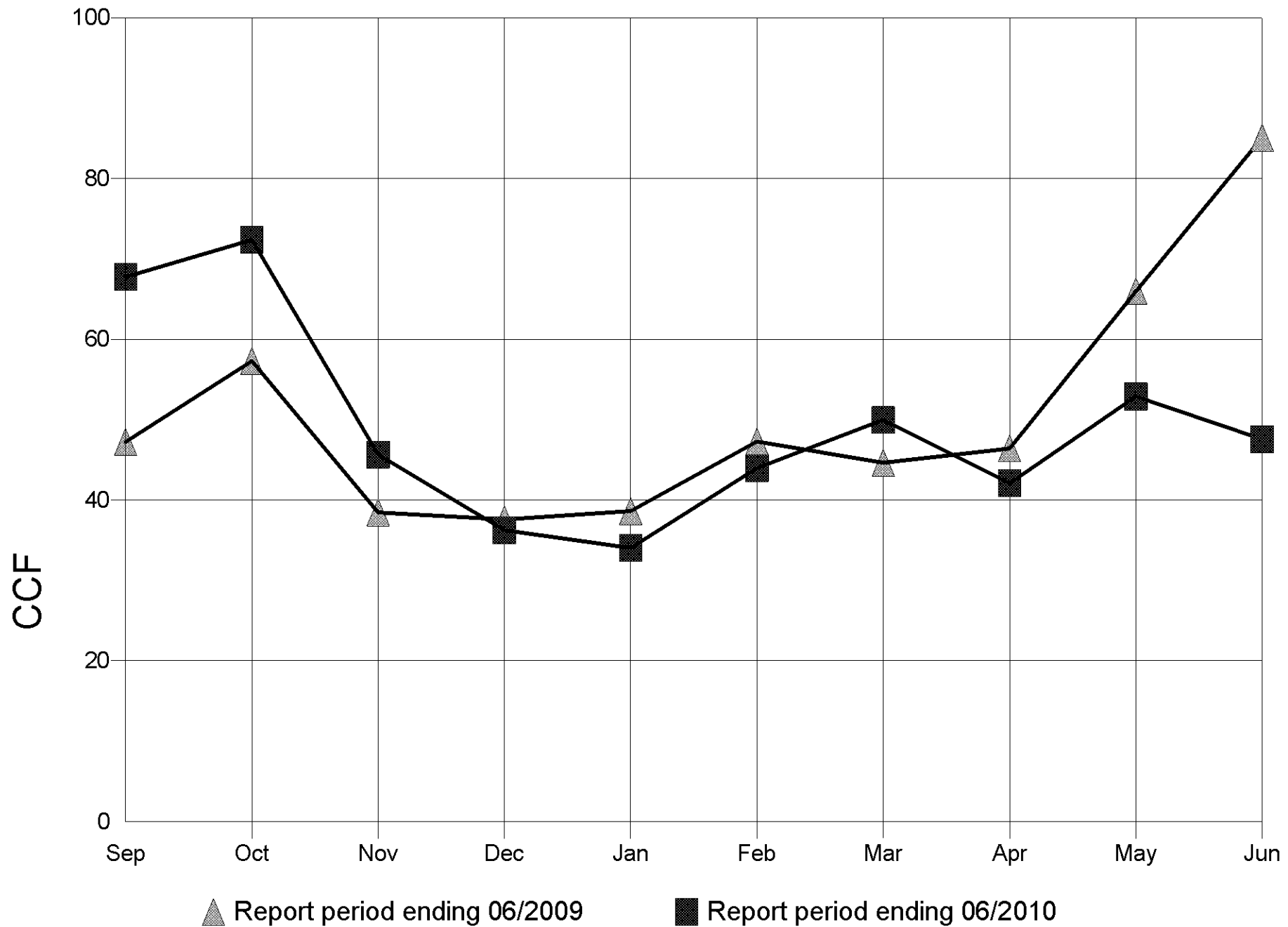
No Graph Available – page intentionally left blank.



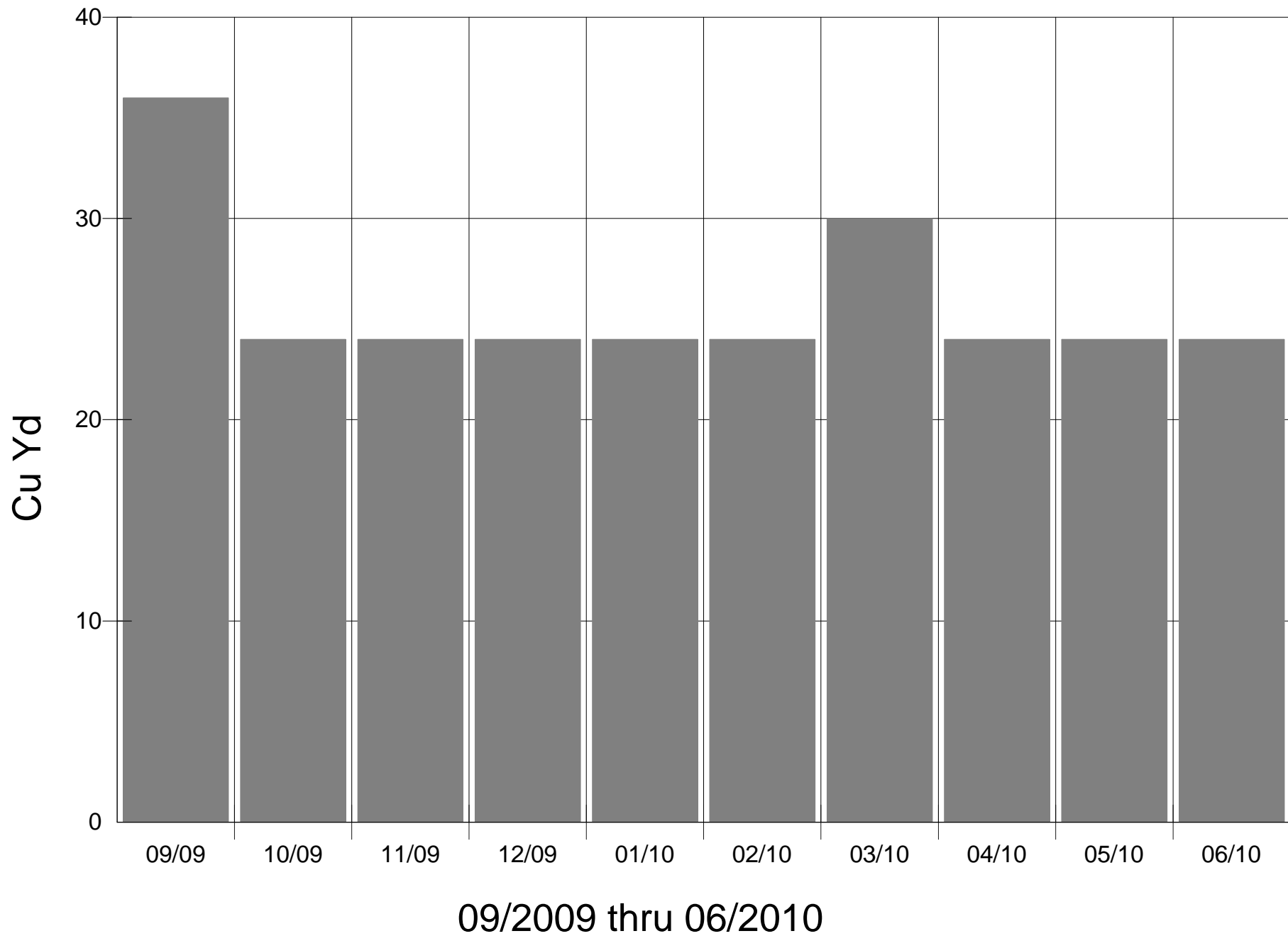
# Monthly Sewer Use for B.F. DAY



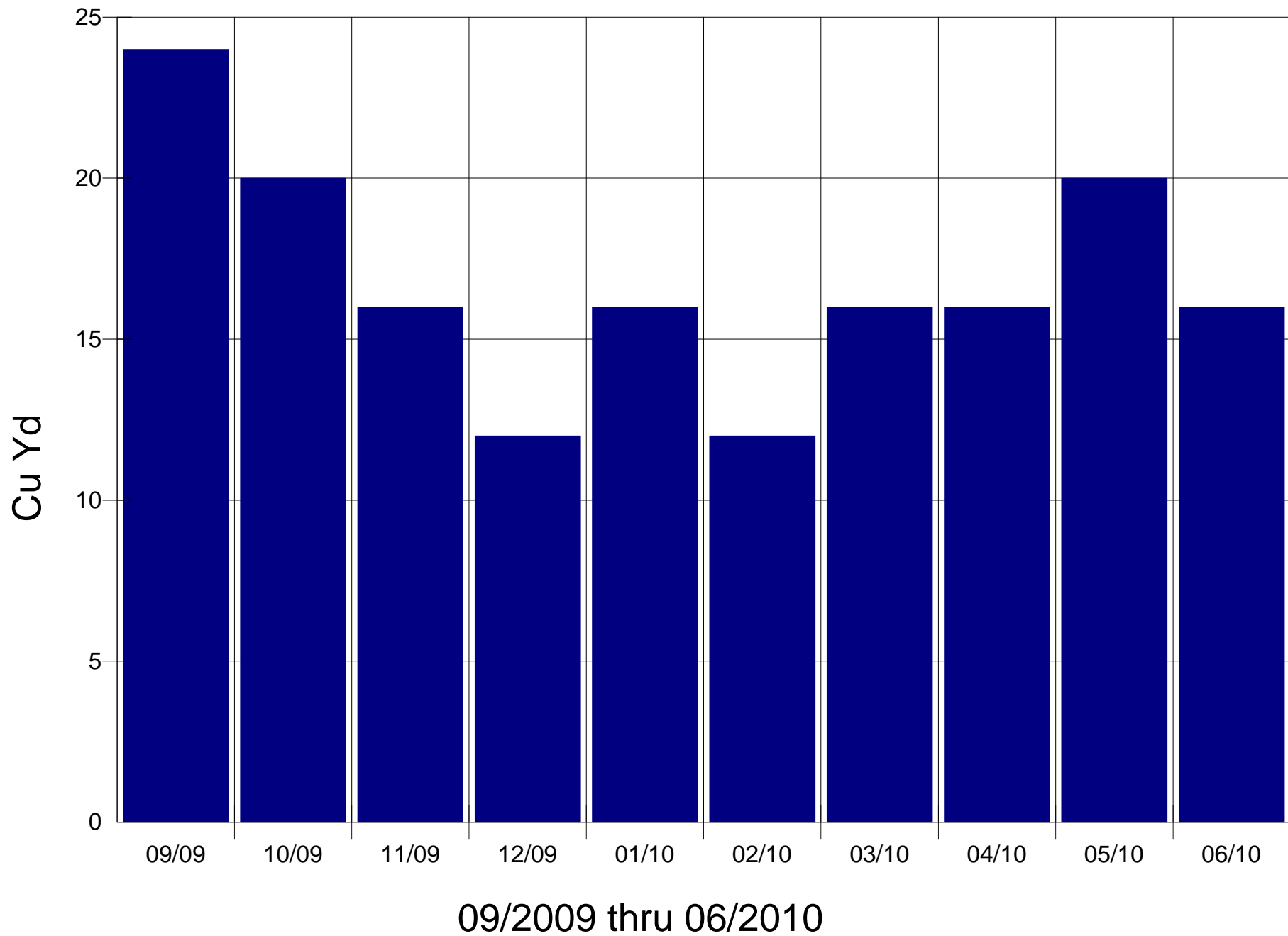
# Monthly Water Use for B.F. DAY



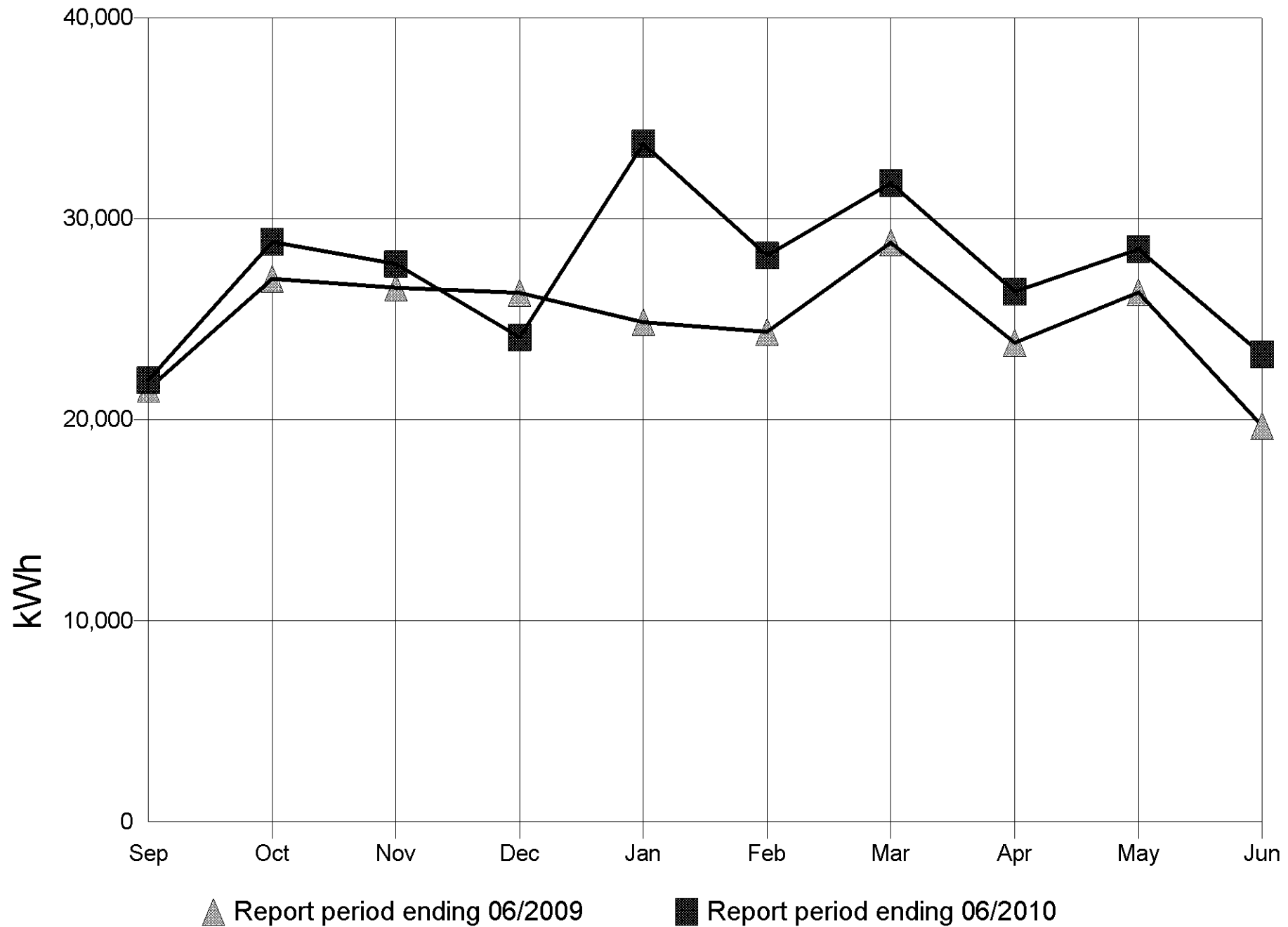
# Monthly Refuse Use for B.F. DAY



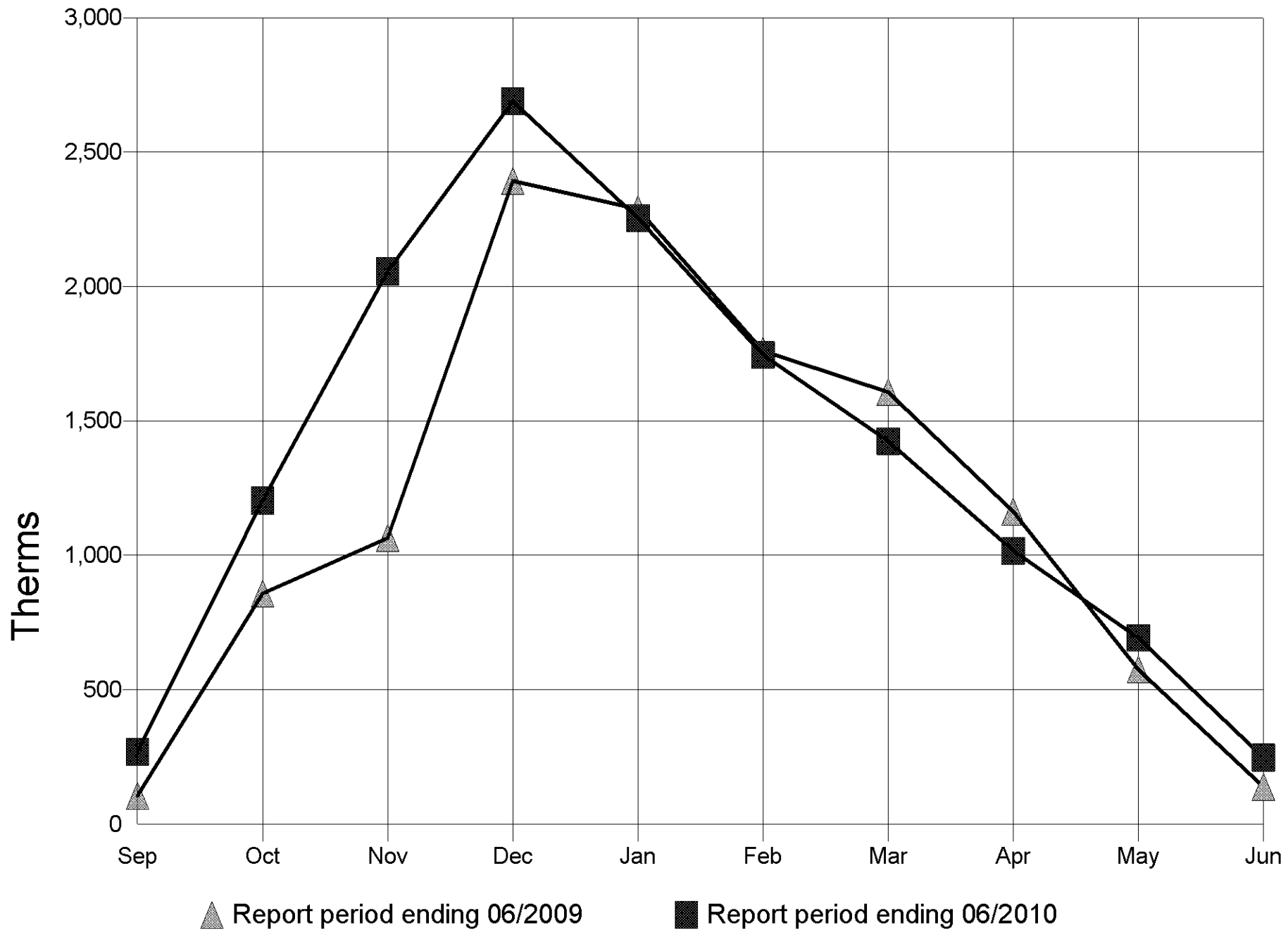
# Monthly Recycling Use for B.F. DAY



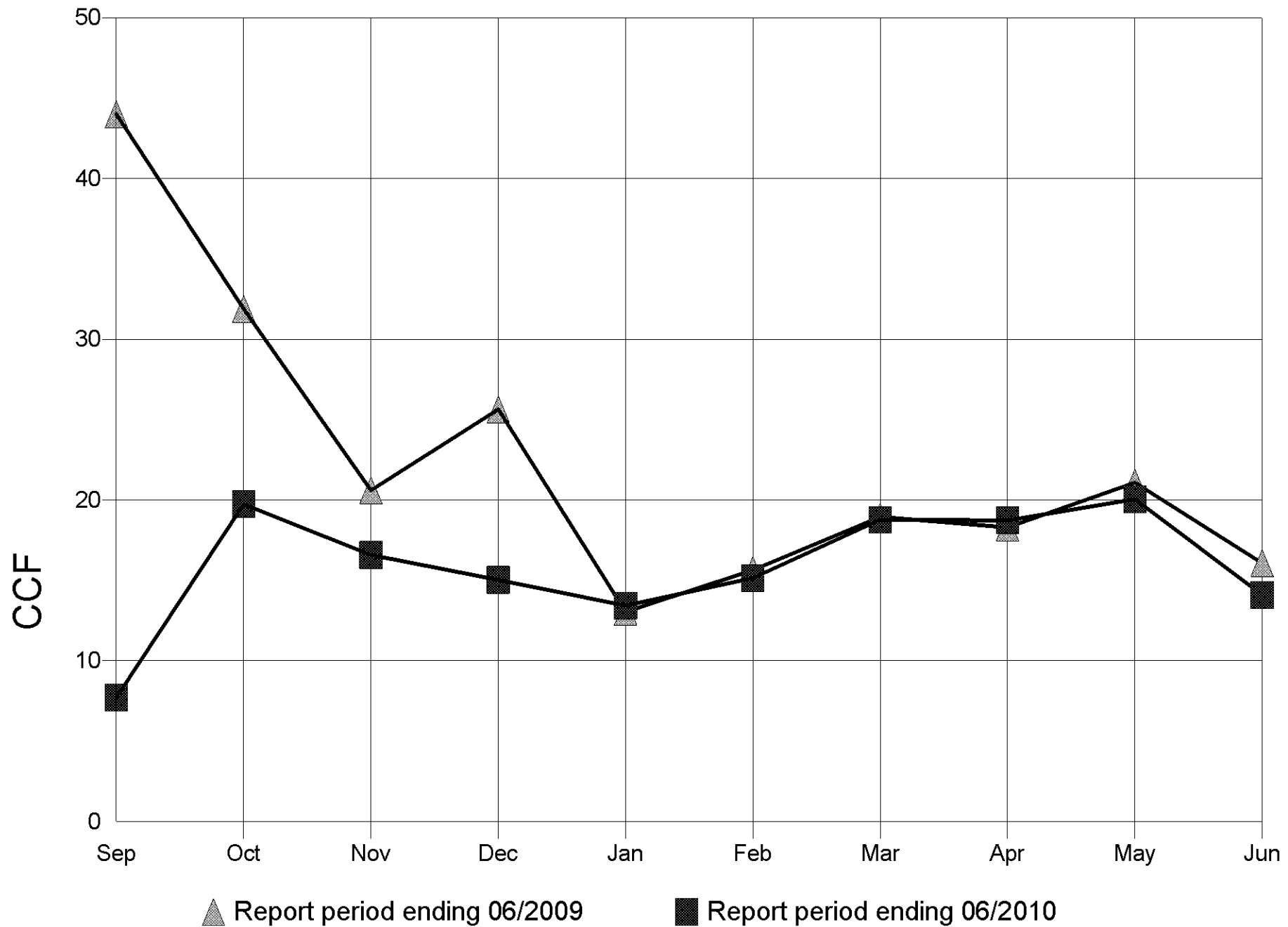
# Monthly Electricity Use for DEARBORN PARK



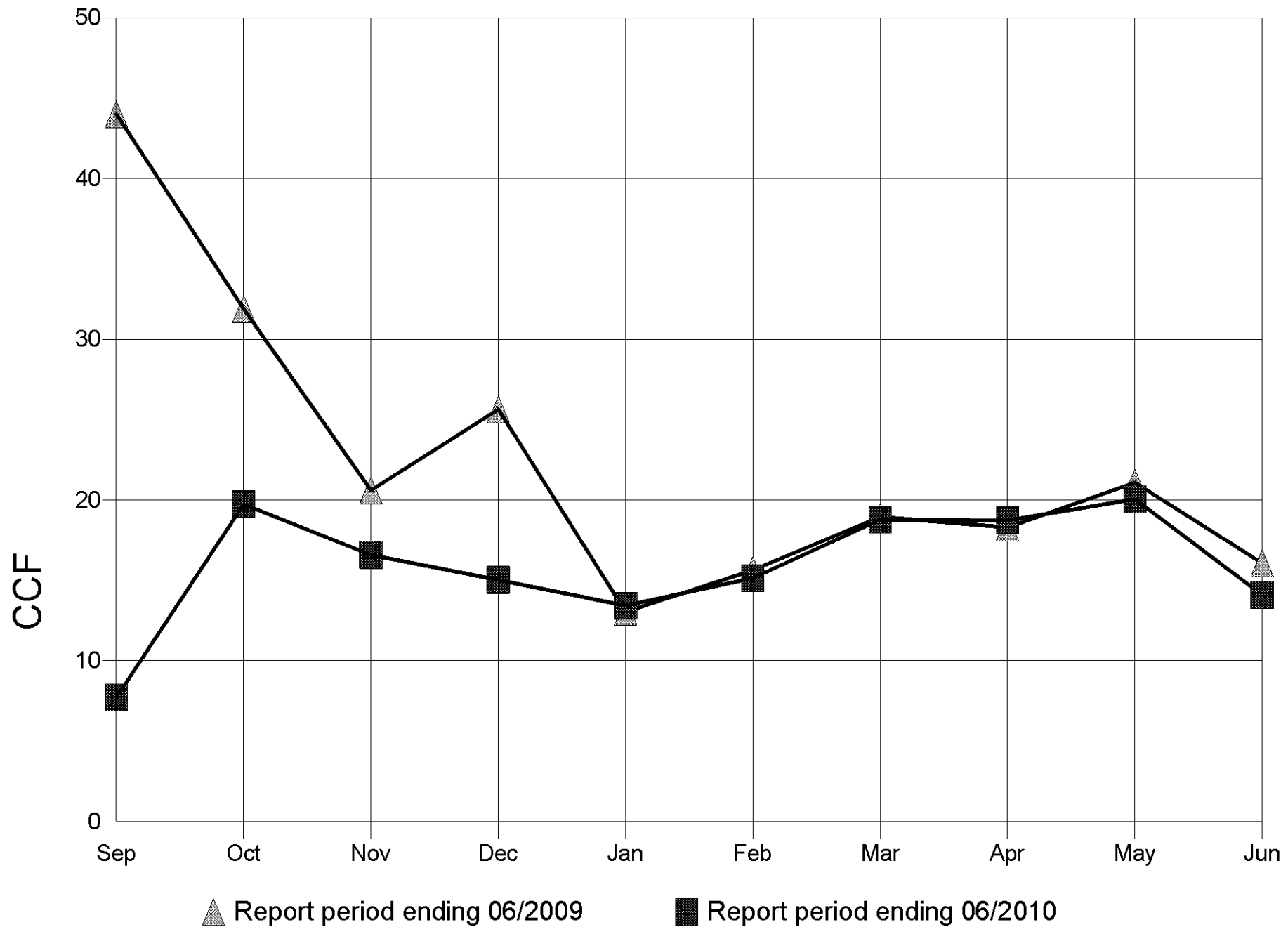
# Monthly Natural Gas Use for DEARBORN PARK



# Monthly Sewer Use for DEARBORN PARK

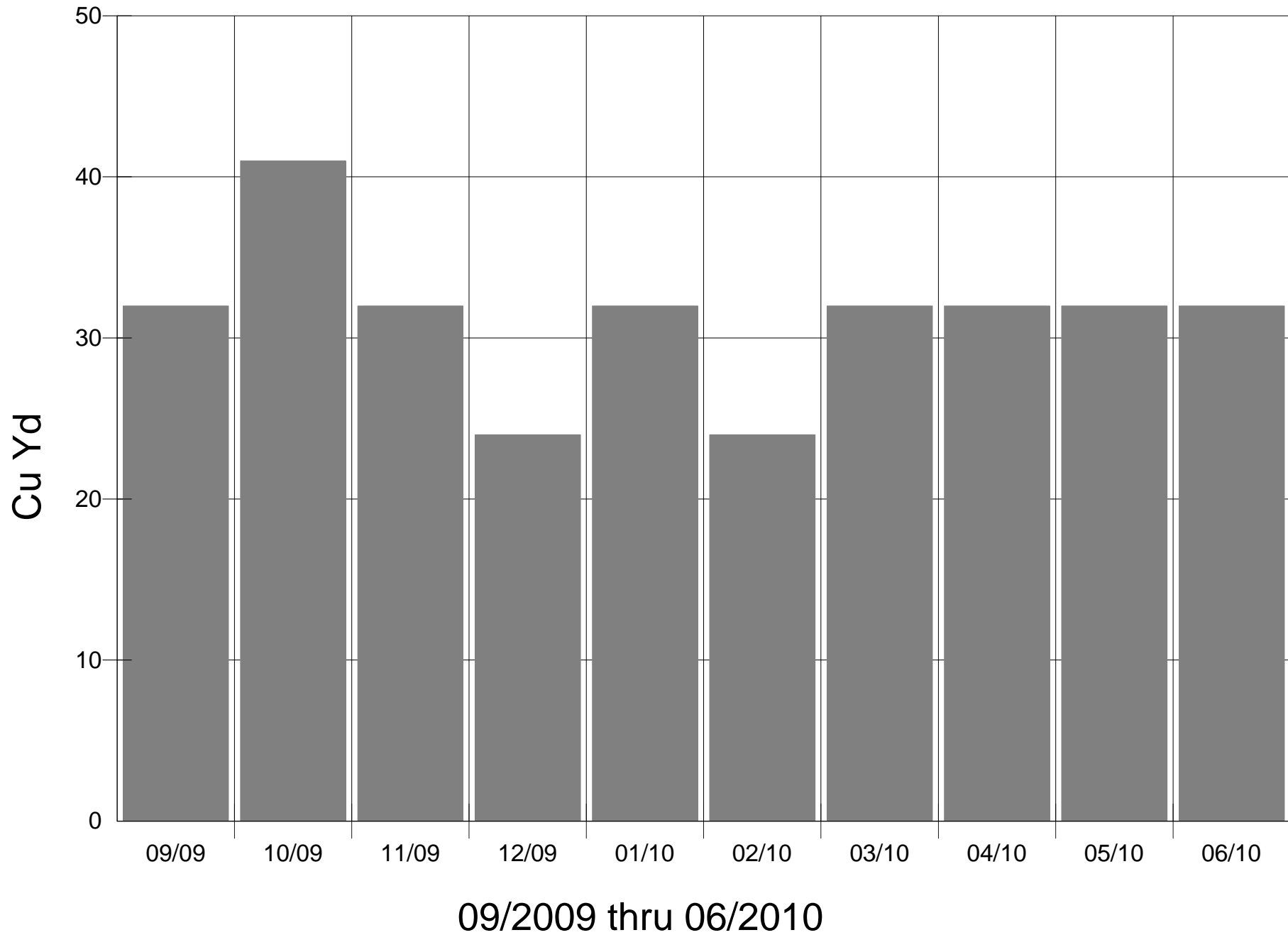


# Monthly Water Use for DEARBORN PARK

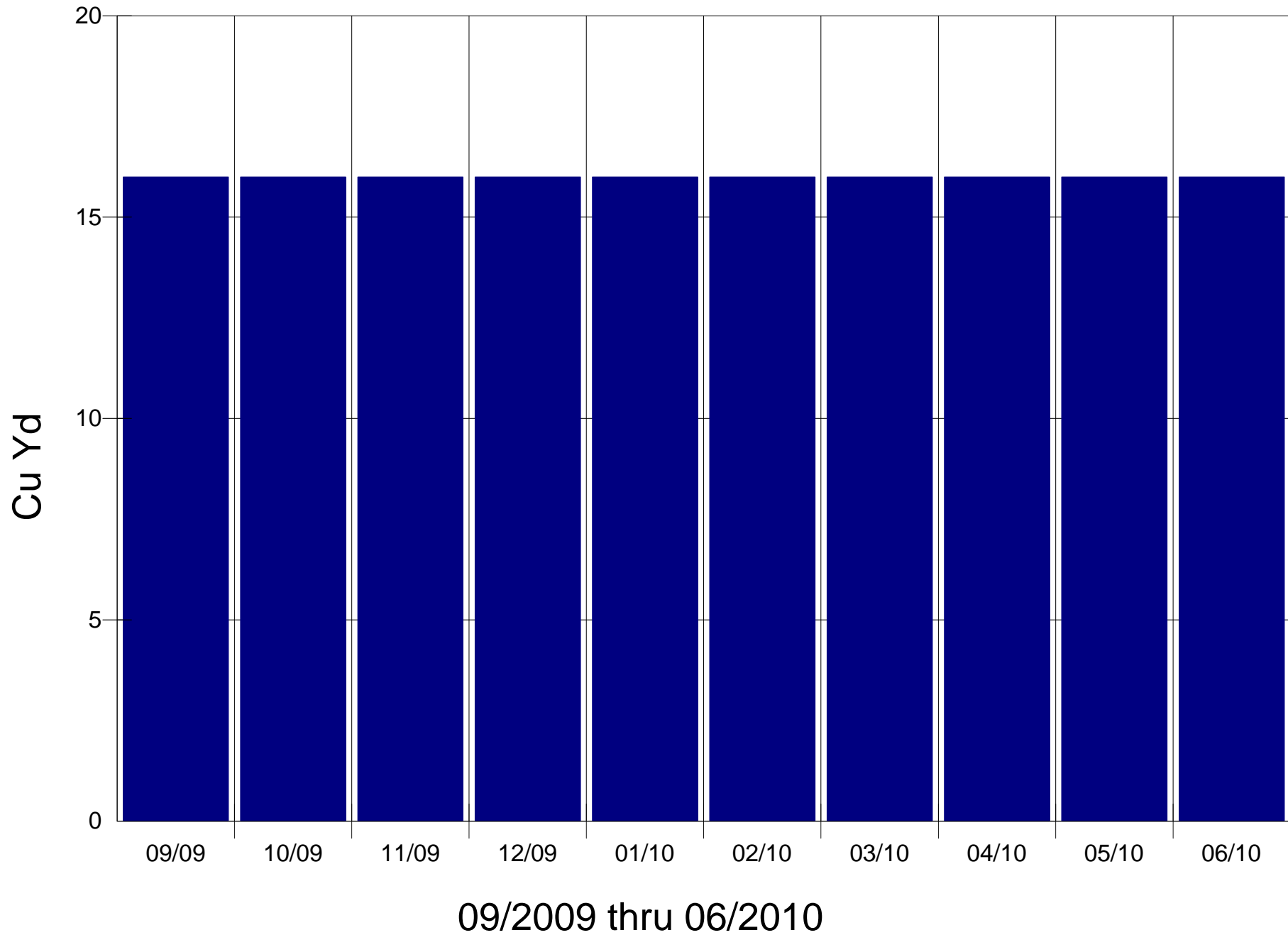




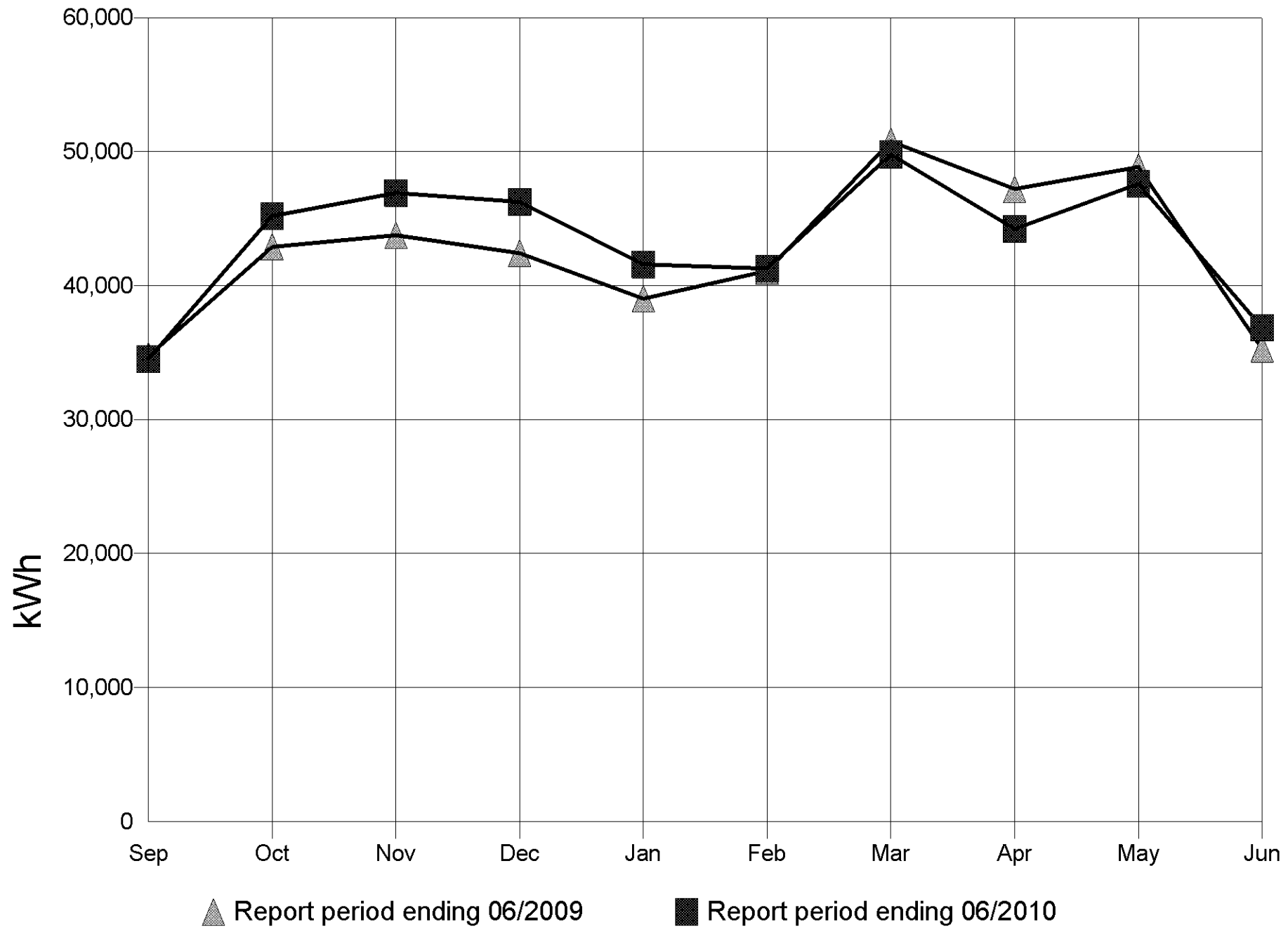
# Monthly Refuse Use for DEARBORN PARK



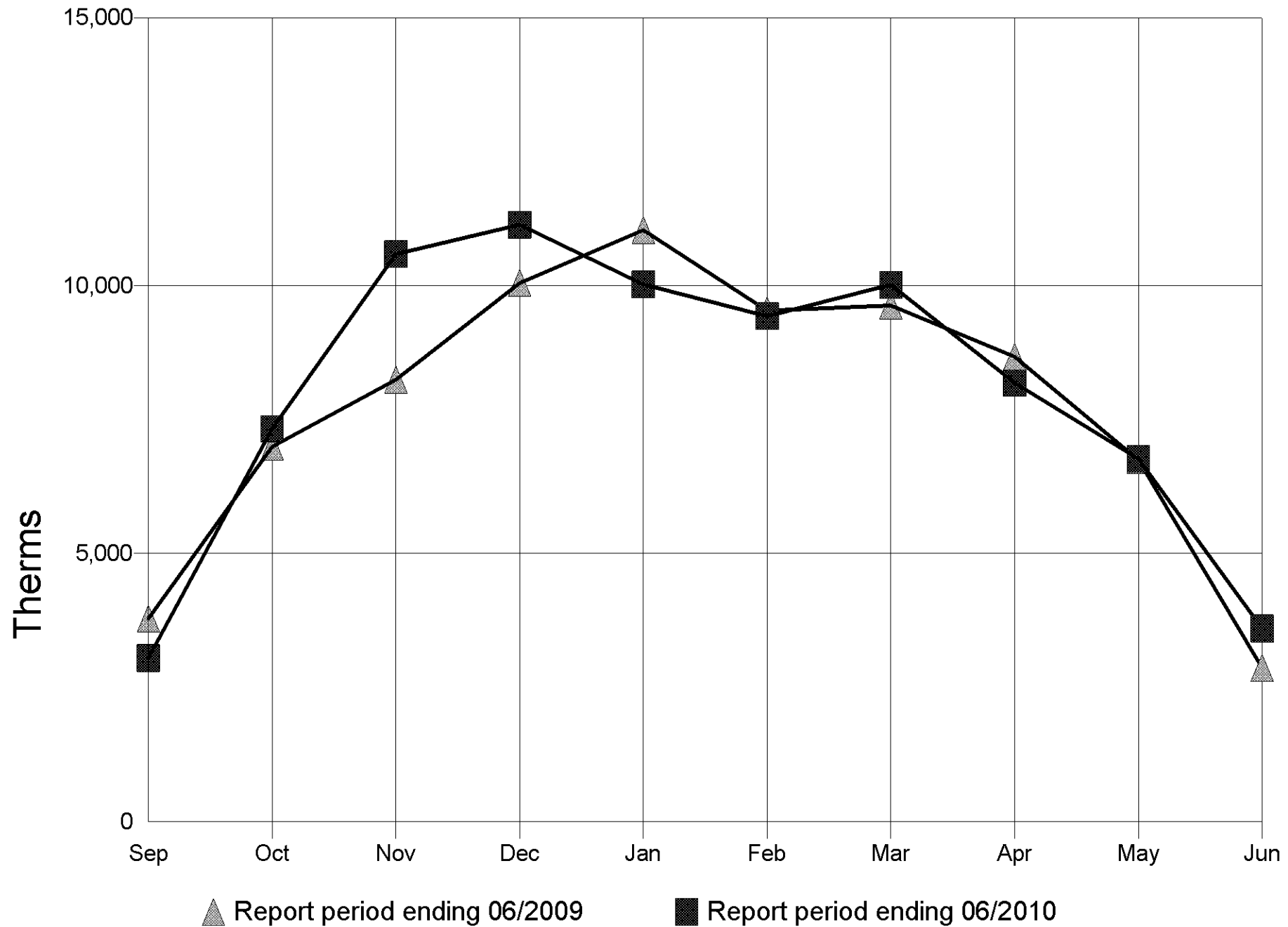
# Monthly Recycling Use for DEARBORN PARK



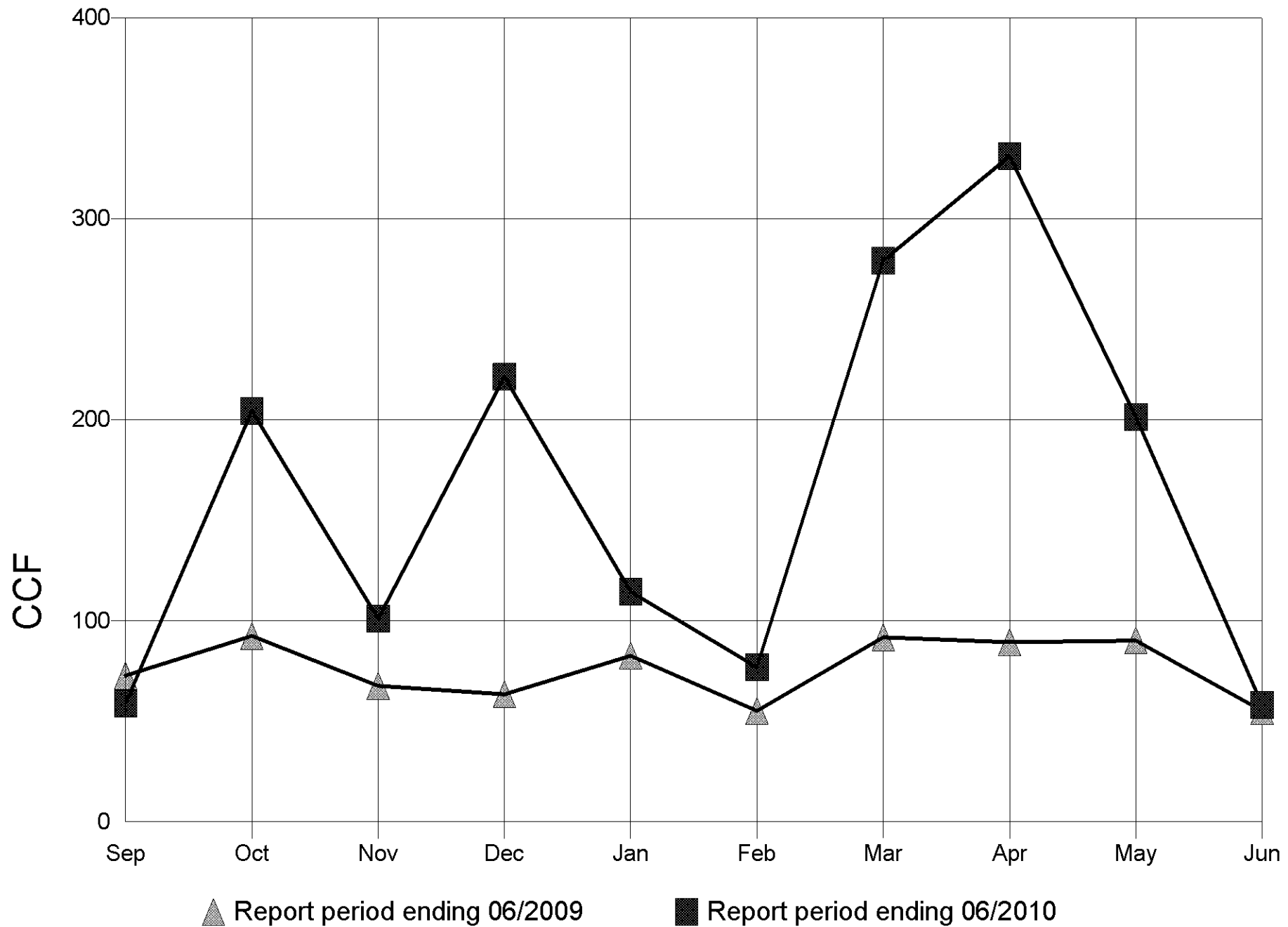
# Monthly Electricity Use for DENNY



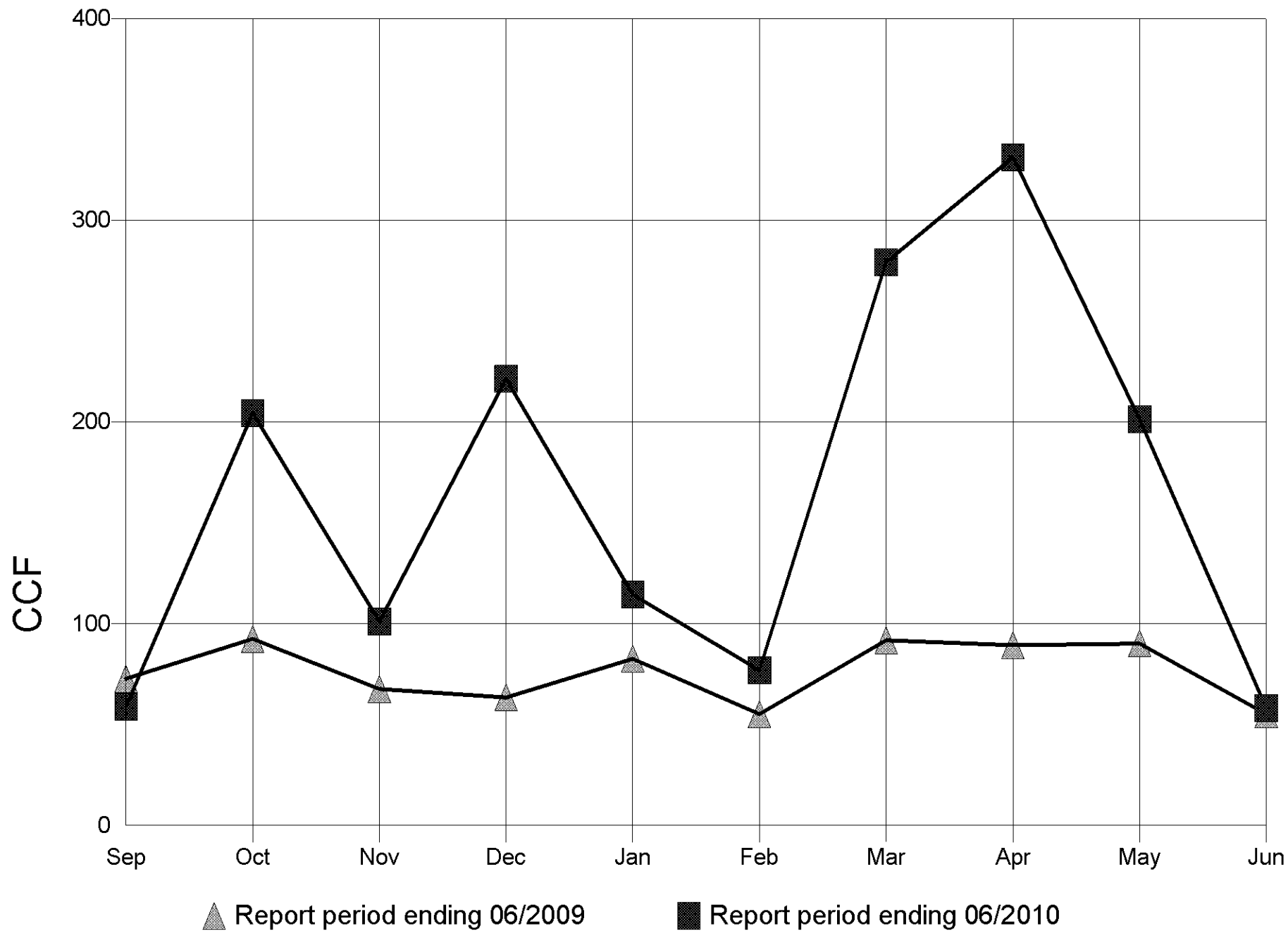
# Monthly Natural Gas Use for DENNY



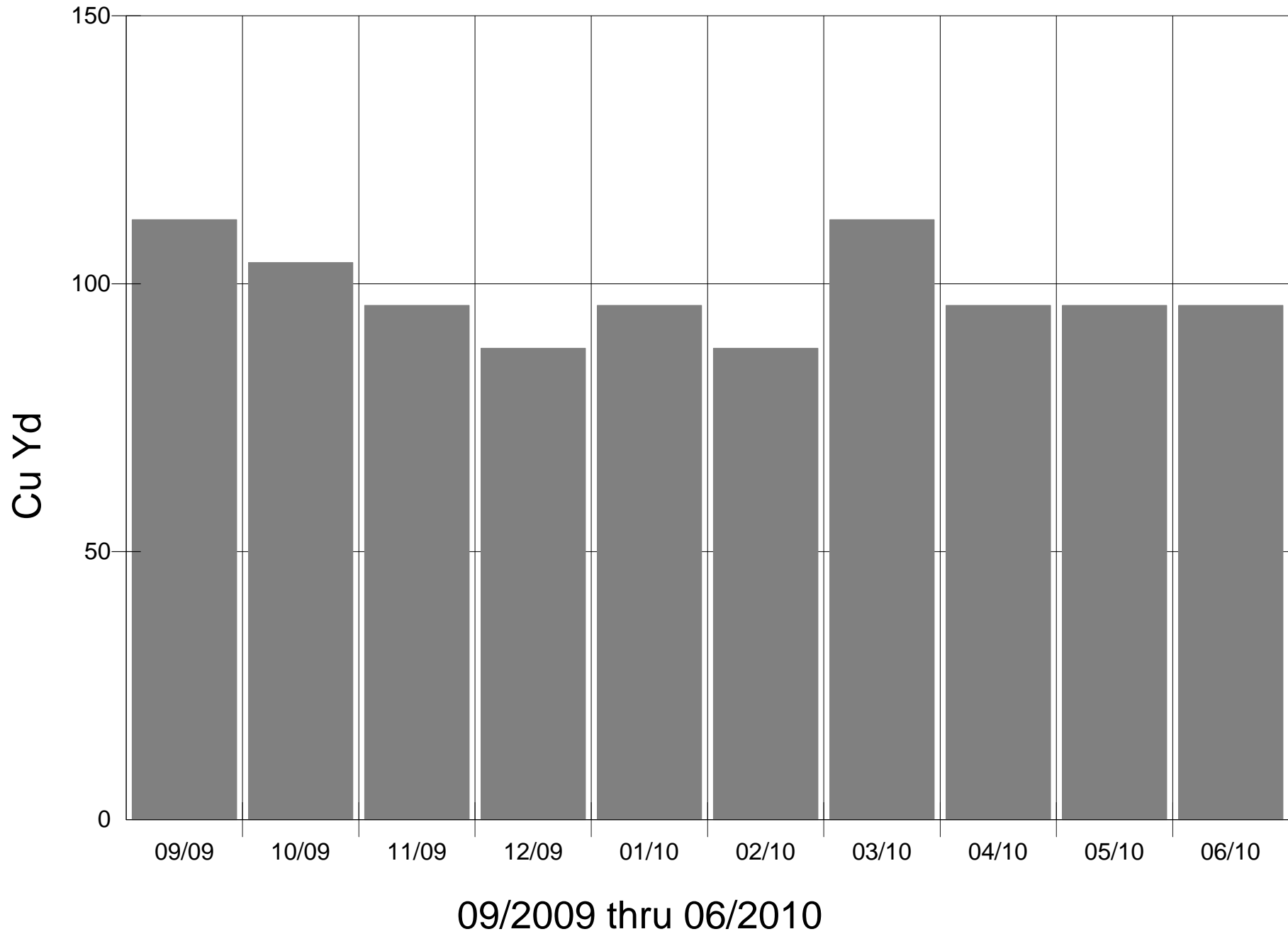
# Monthly Sewer Use for DENNY



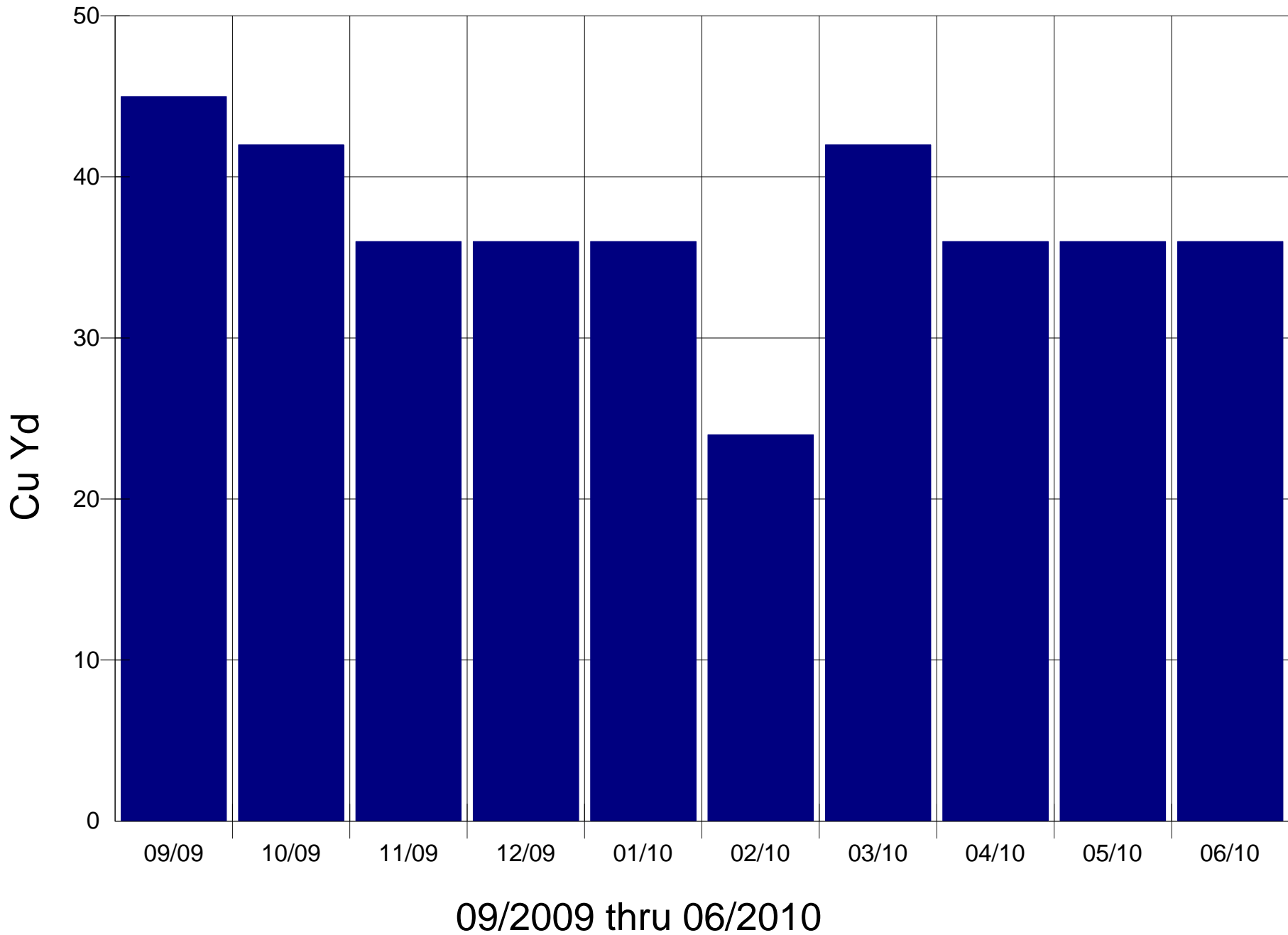
# Monthly Water Use for DENNY



# Monthly Refuse Use for DENNY

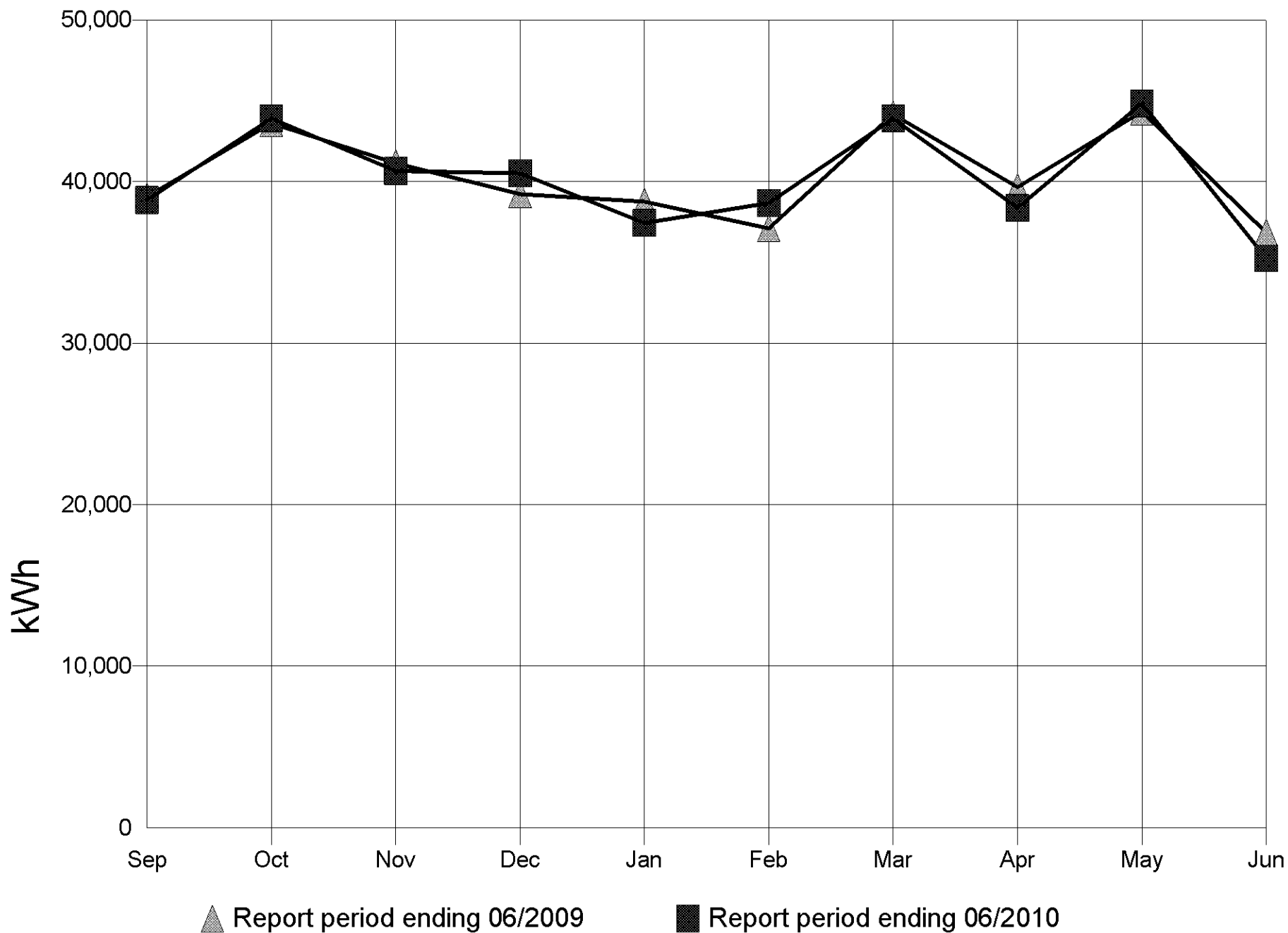


# Monthly Recycling Use for DENNY

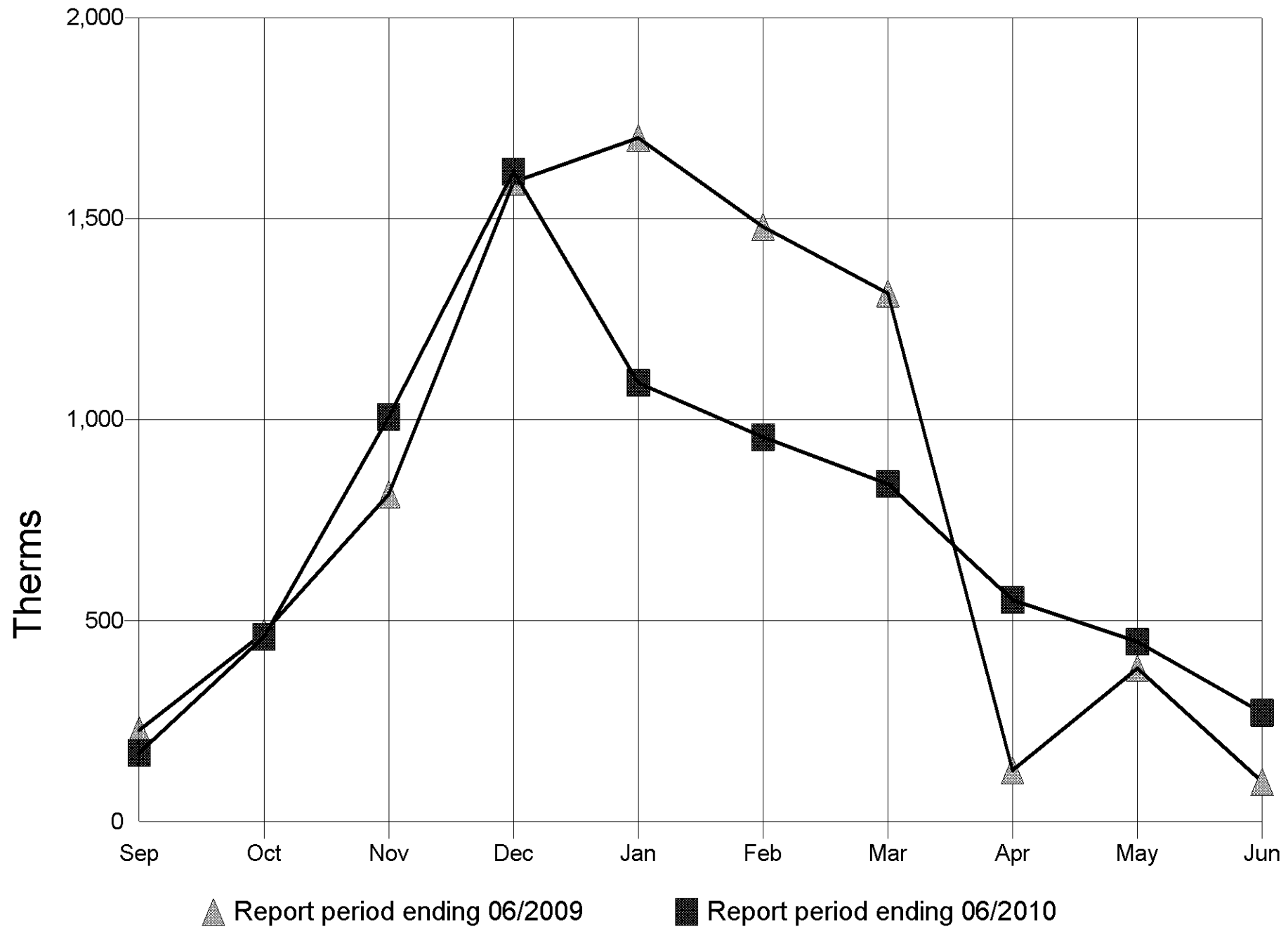




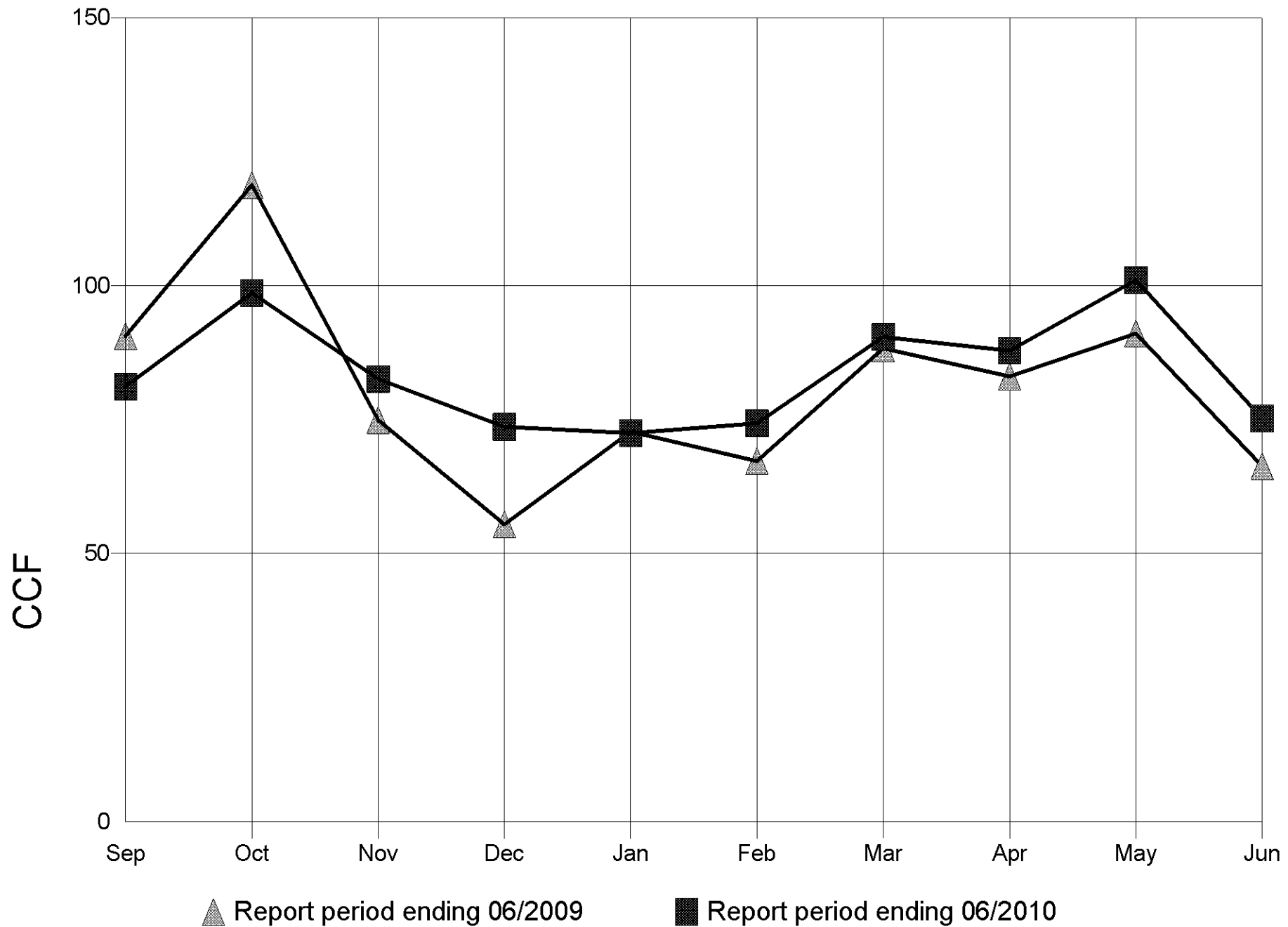
# Monthly Electricity Use for DUNLAP



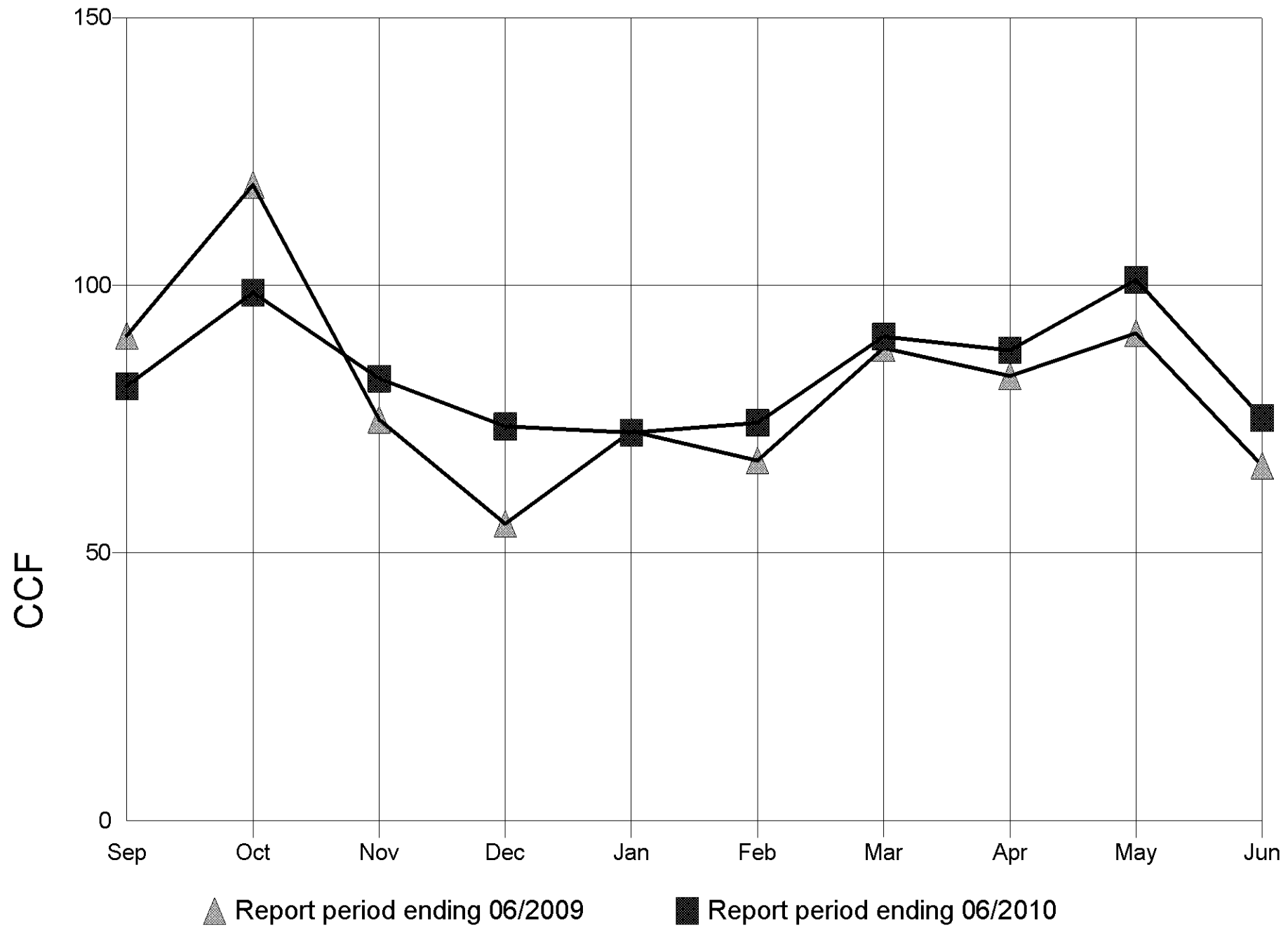
# Monthly Natural Gas Use for DUNLAP



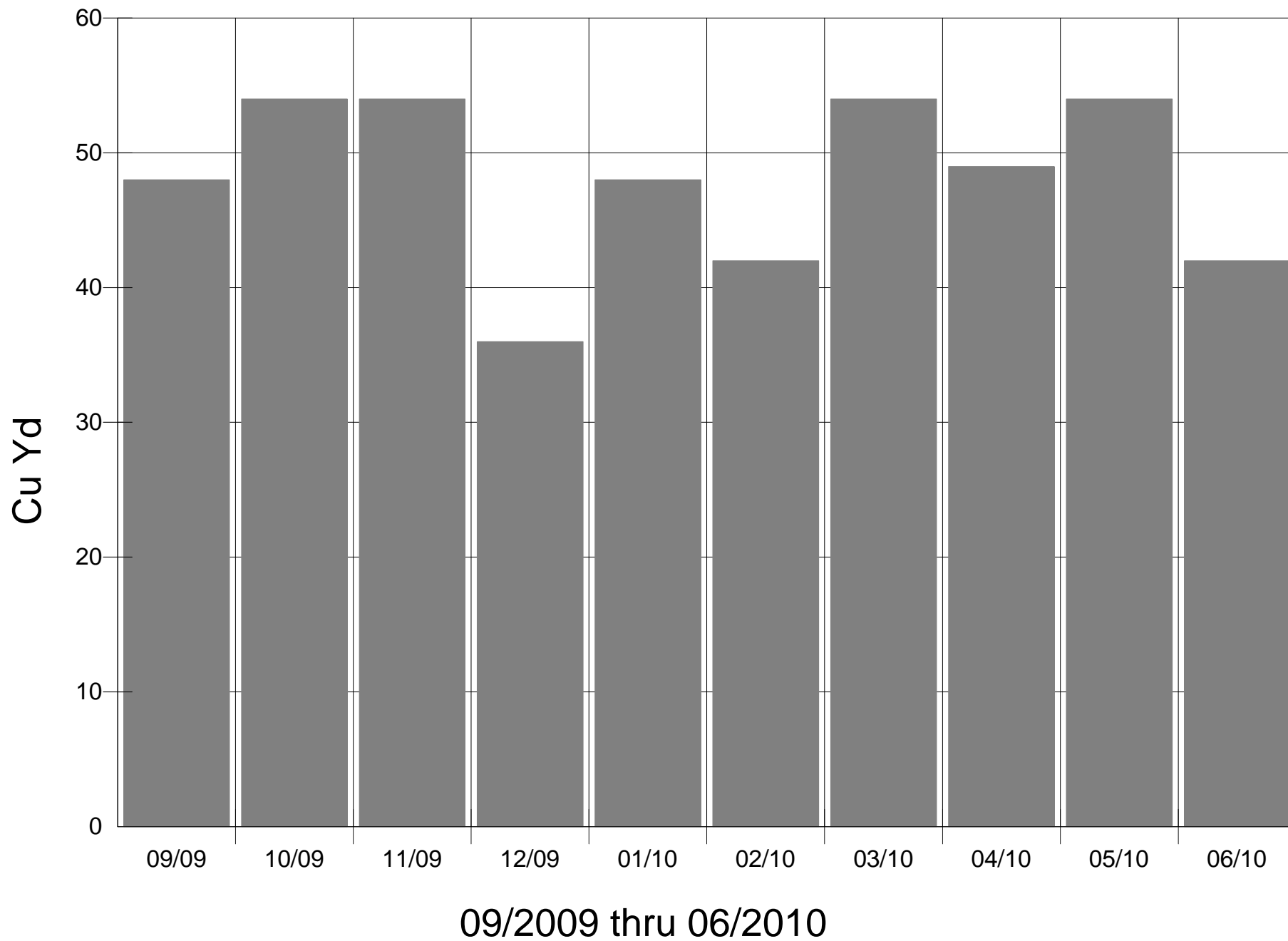
# Monthly Sewer Use for DUNLAP



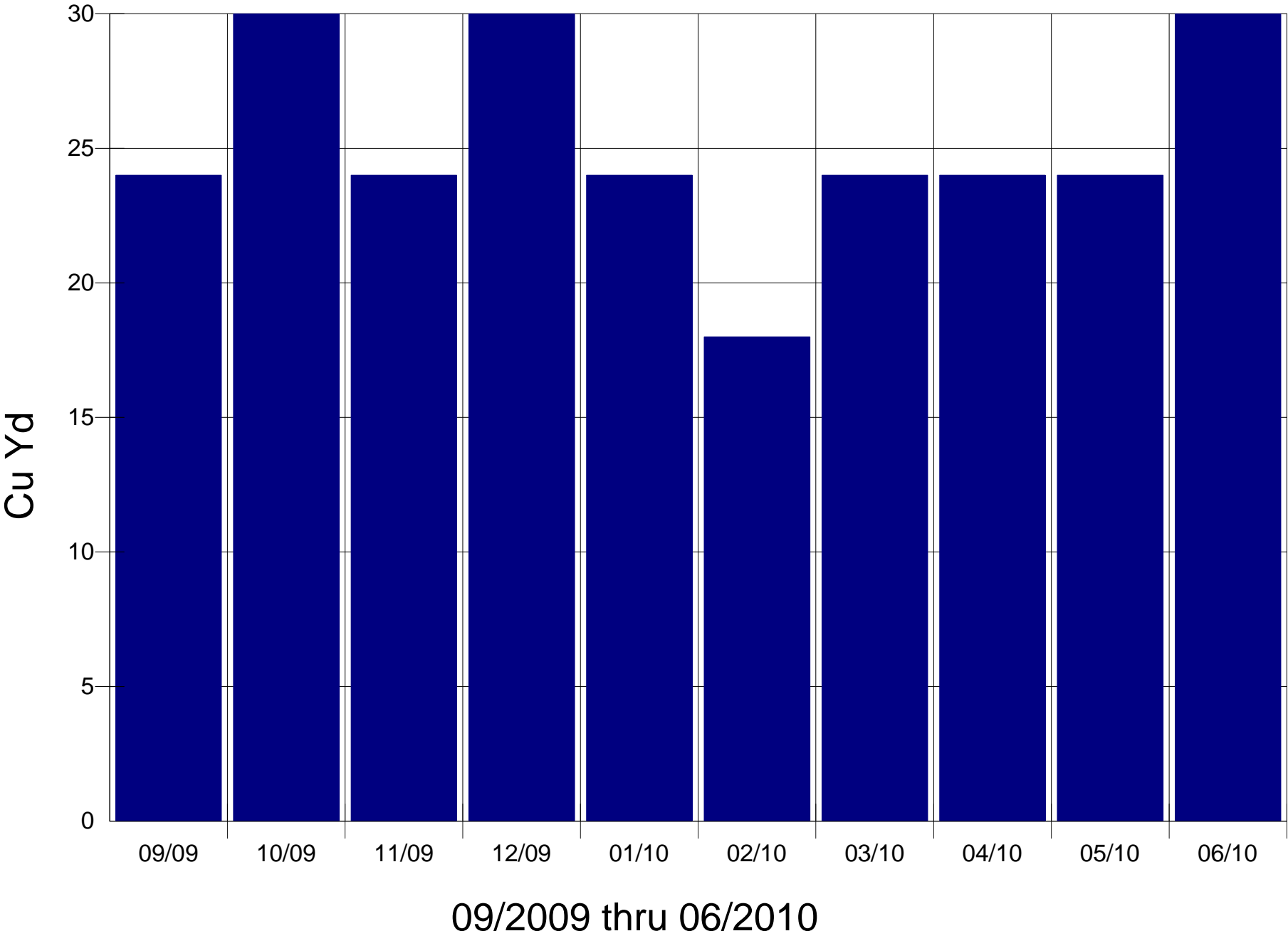
# Monthly Water Use for DUNLAP



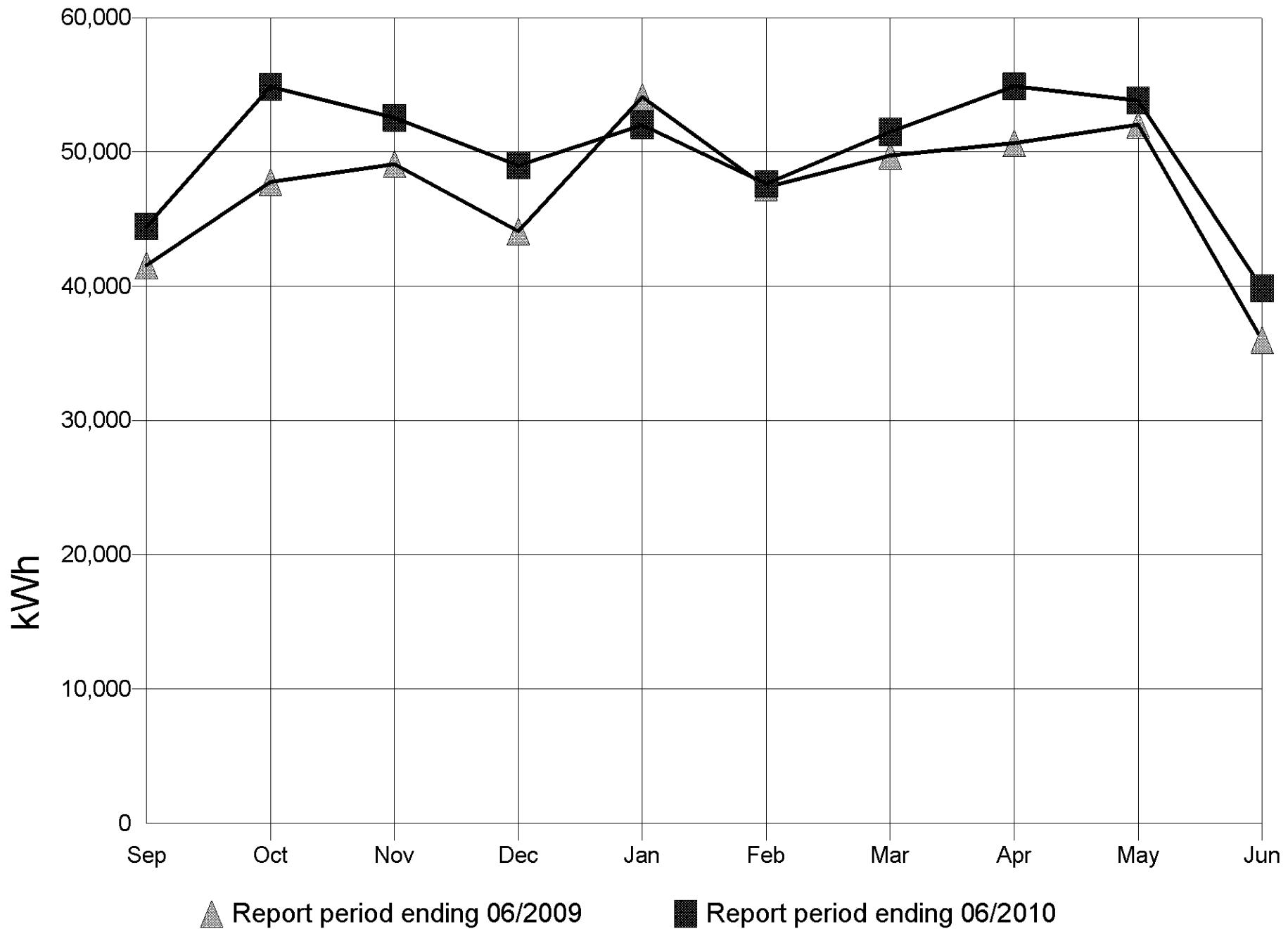
# Monthly Refuse Use for DUNLAP



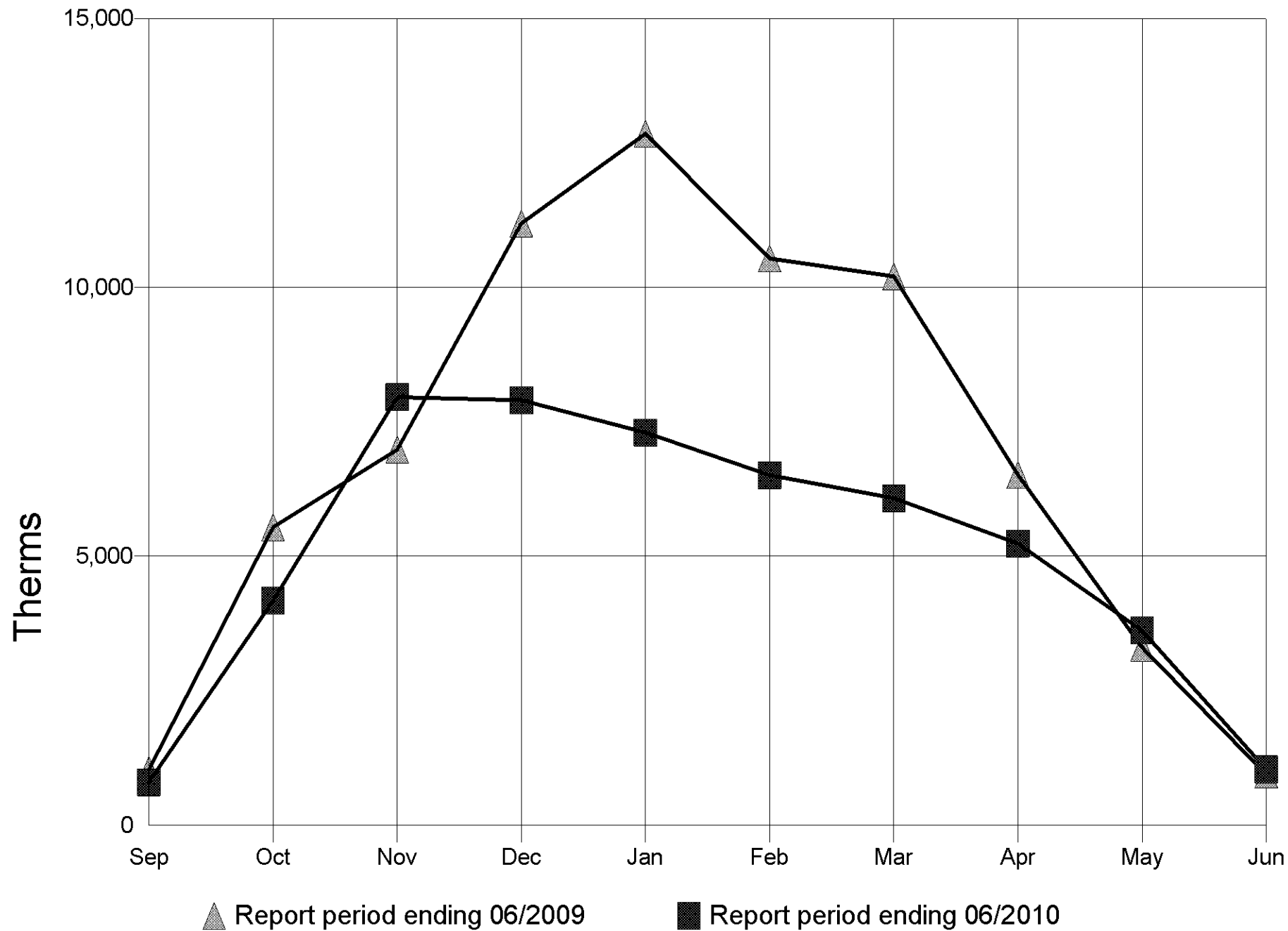
# Monthly Recycling Use for DUNLAP



# Monthly Electricity Use for ECKSTEIN

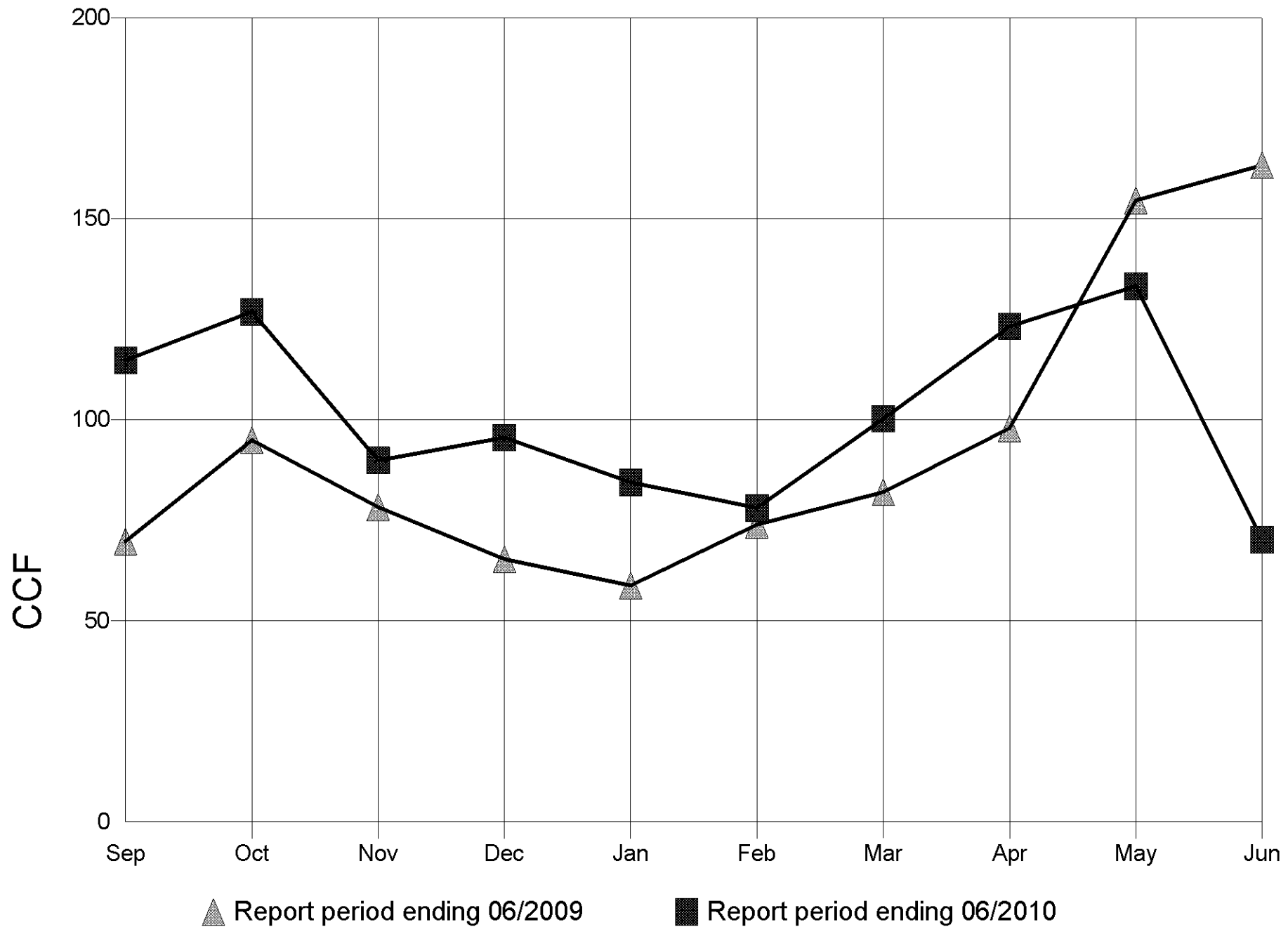


# Monthly Natural Gas Use for ECKSTEIN

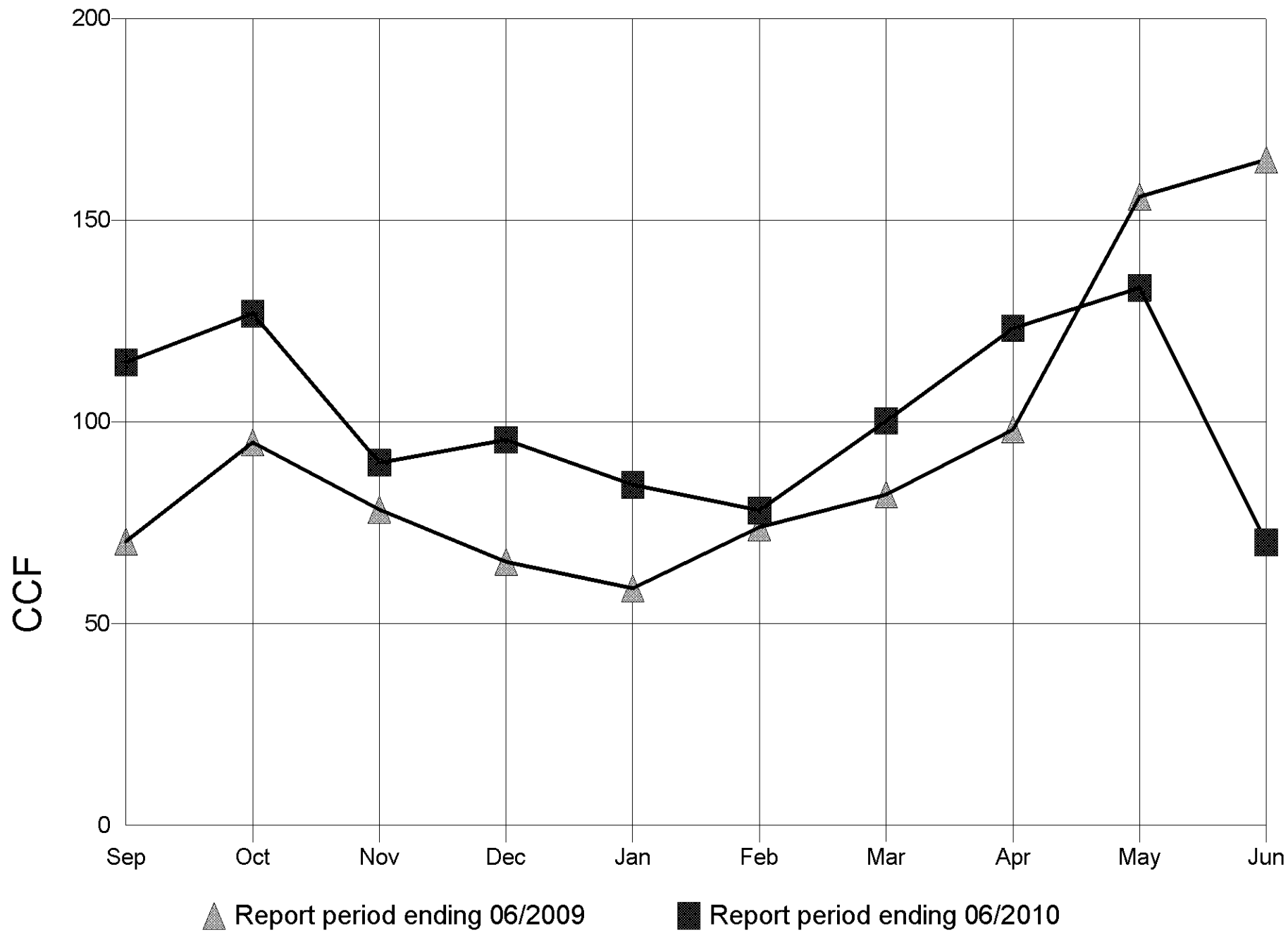




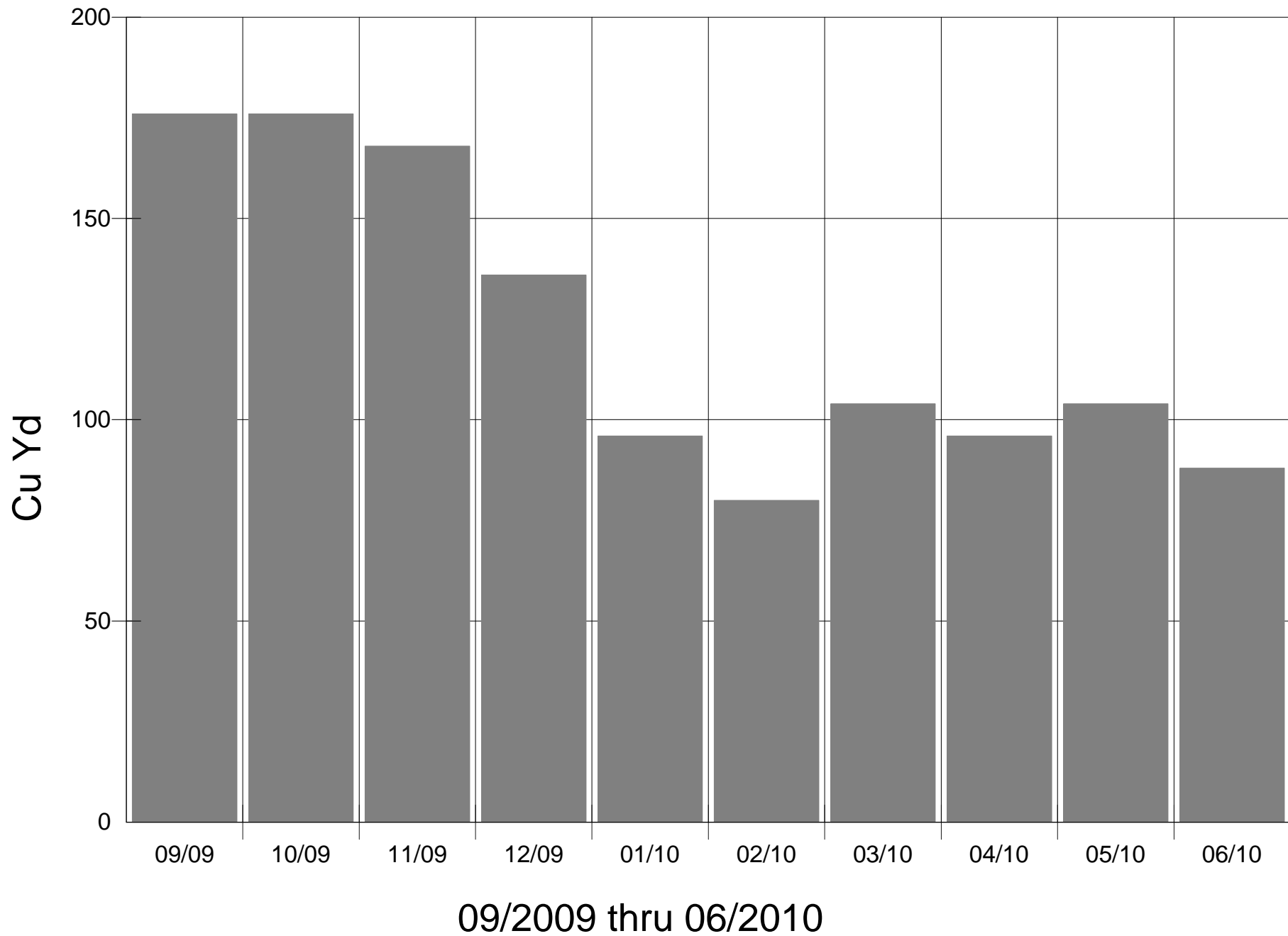
# Monthly Sewer Use for ECKSTEIN



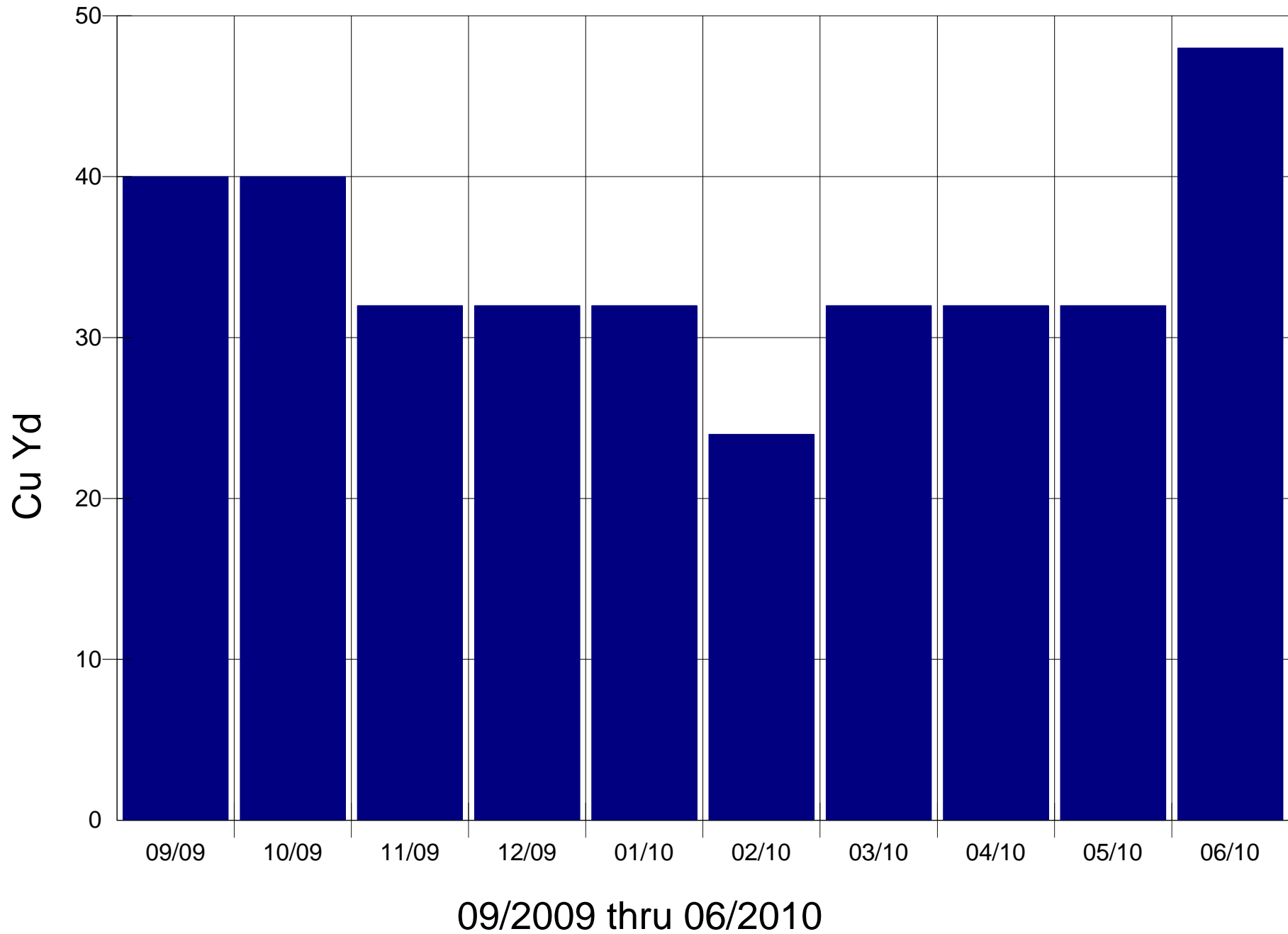
# Monthly Water Use for ECKSTEIN



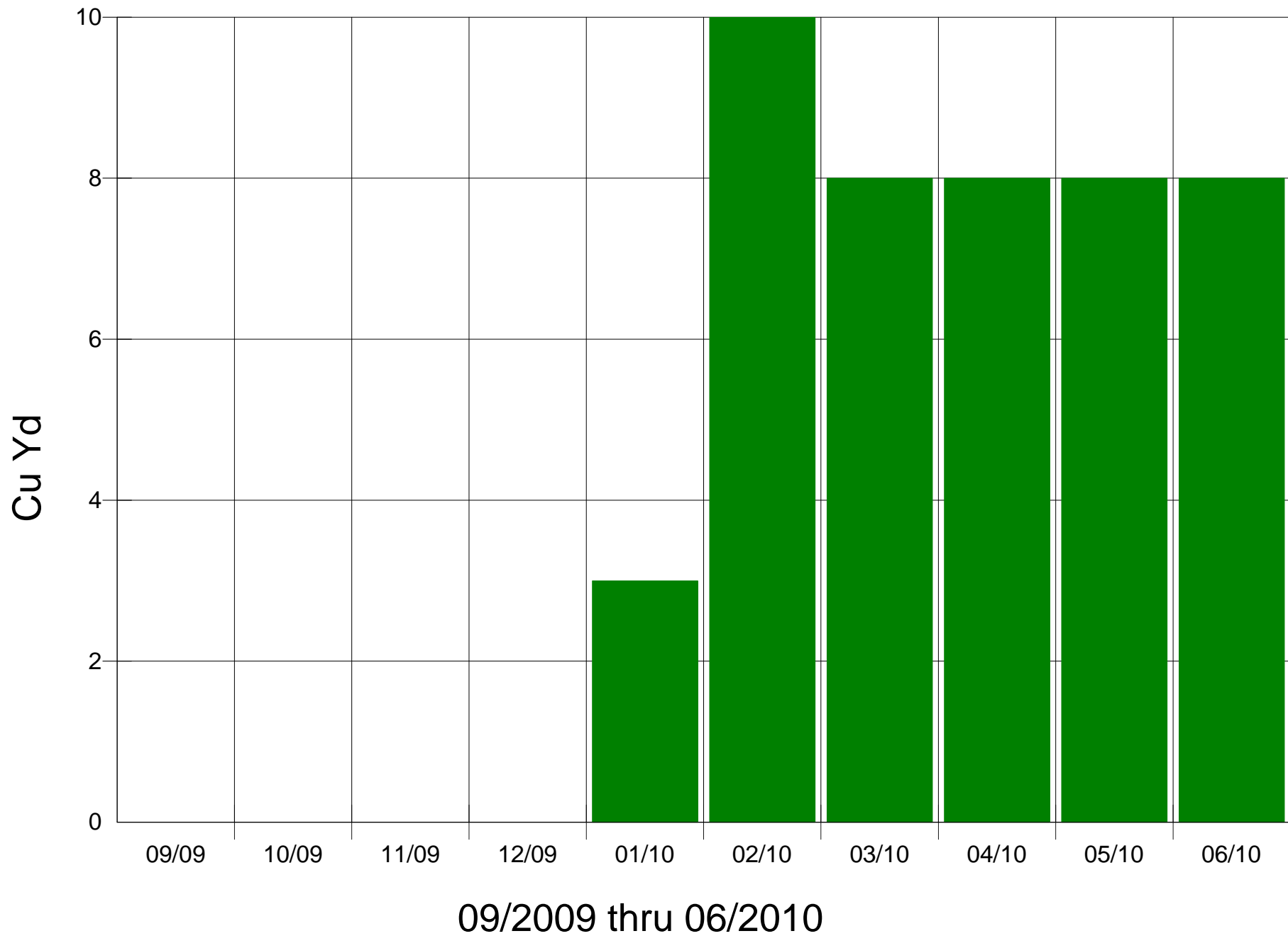
# Monthly Refuse Use for ECKSTEIN



# Monthly Recycling Use for ECKSTEIN

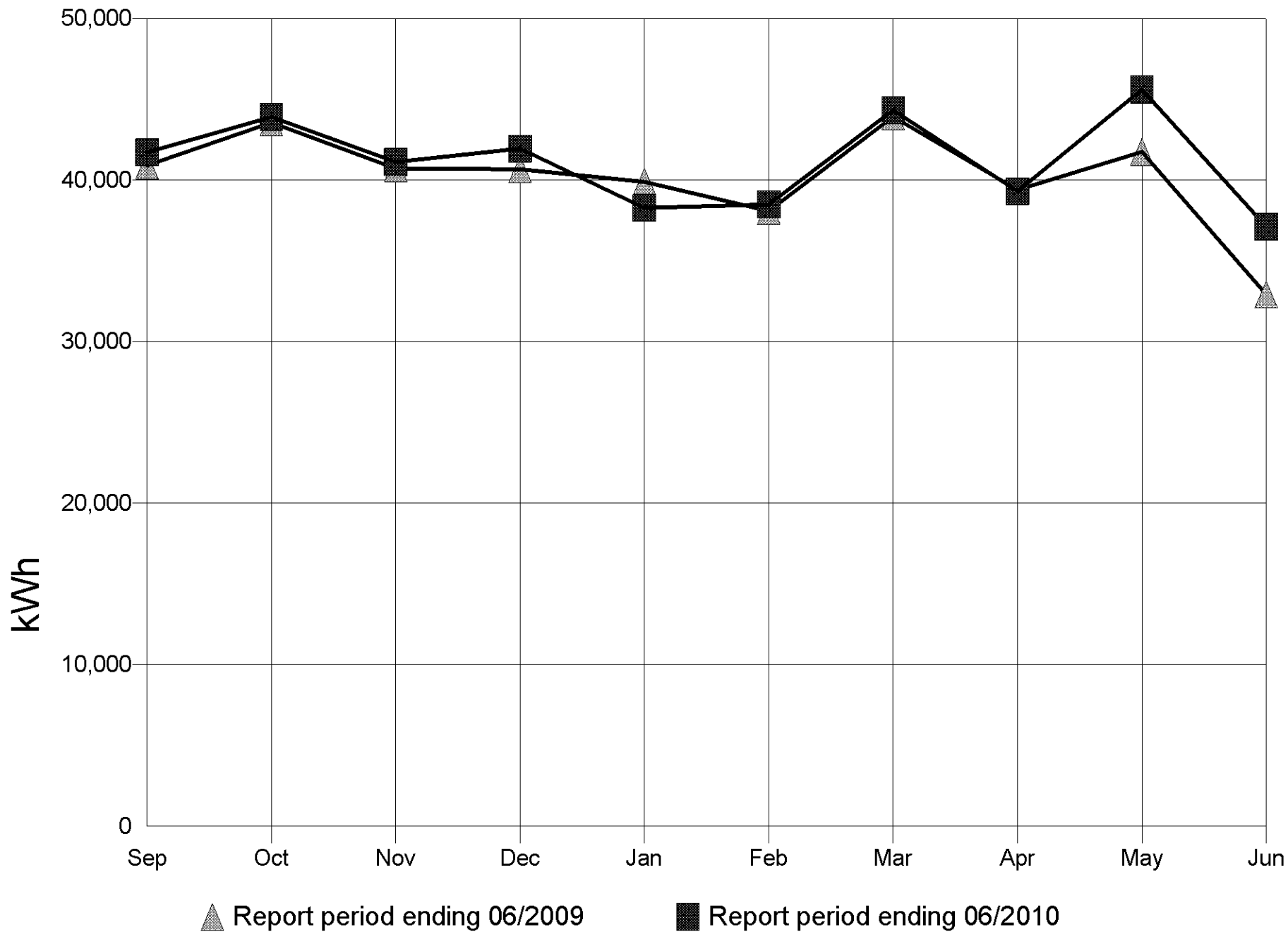


# Monthly Composting Use for ECKSTEIN

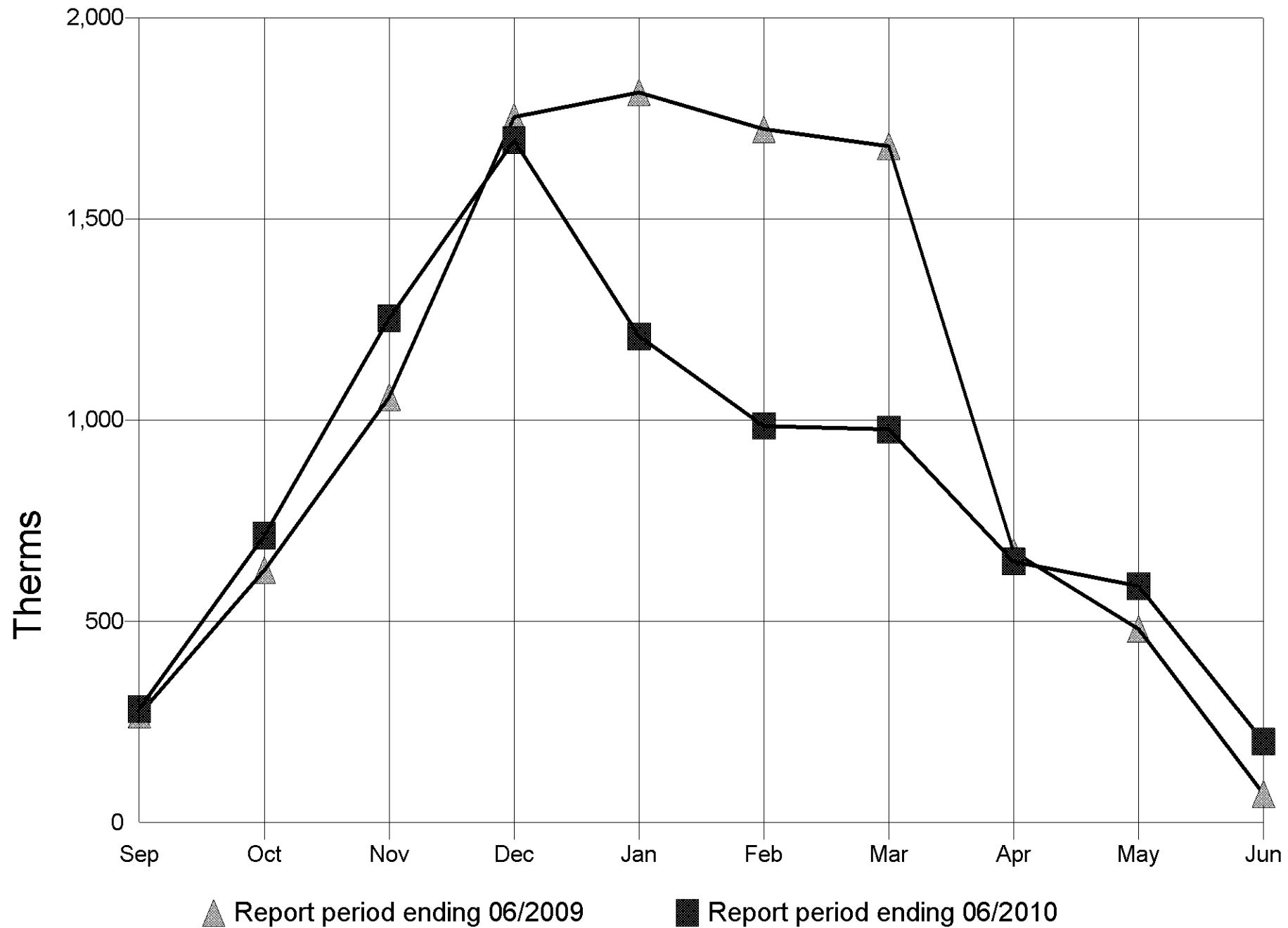


No Graph Available – page intentionally left blank.

# Monthly Electricity Use for EMERSON

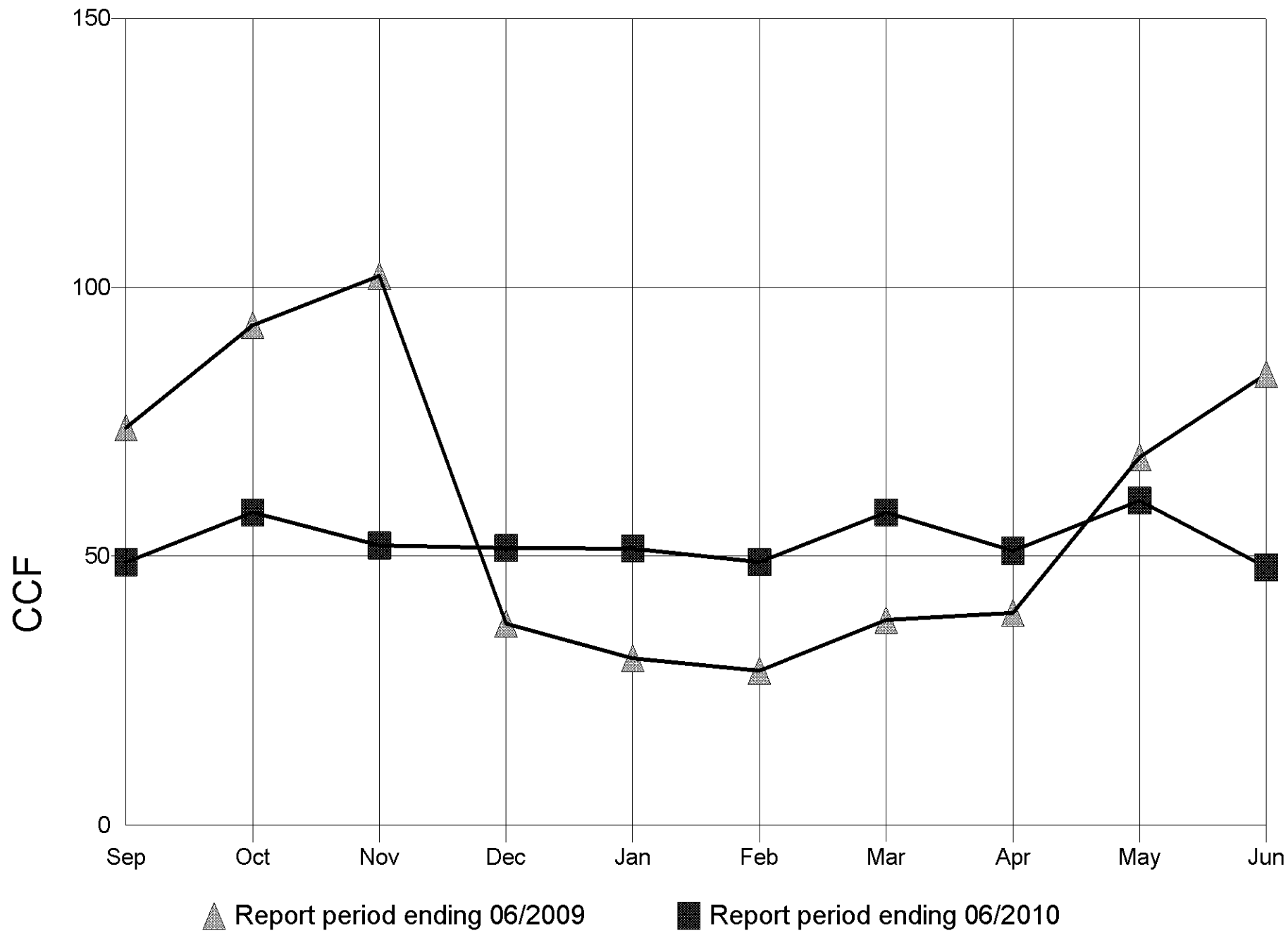


# Monthly Natural Gas Use for EMERSON

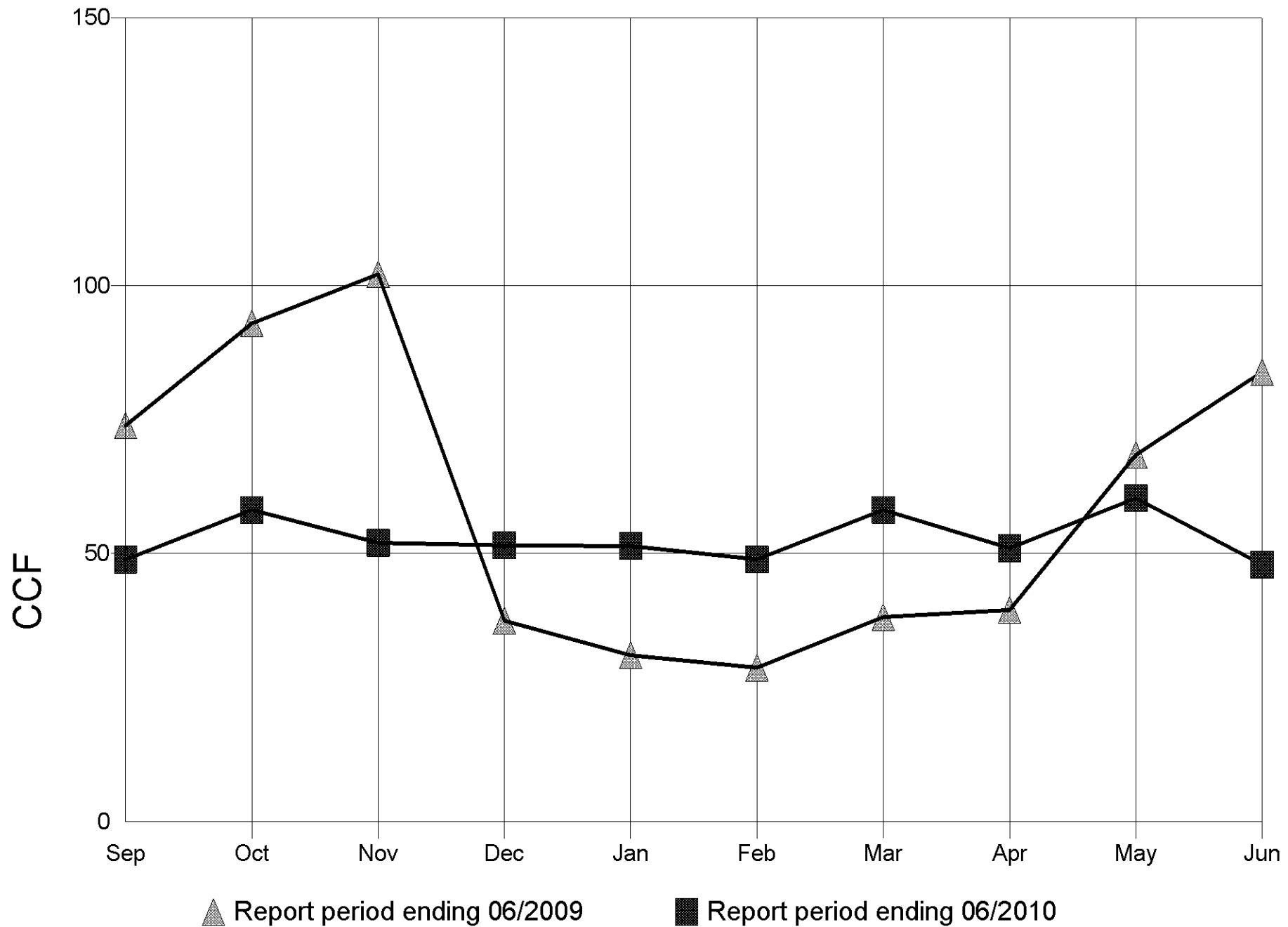




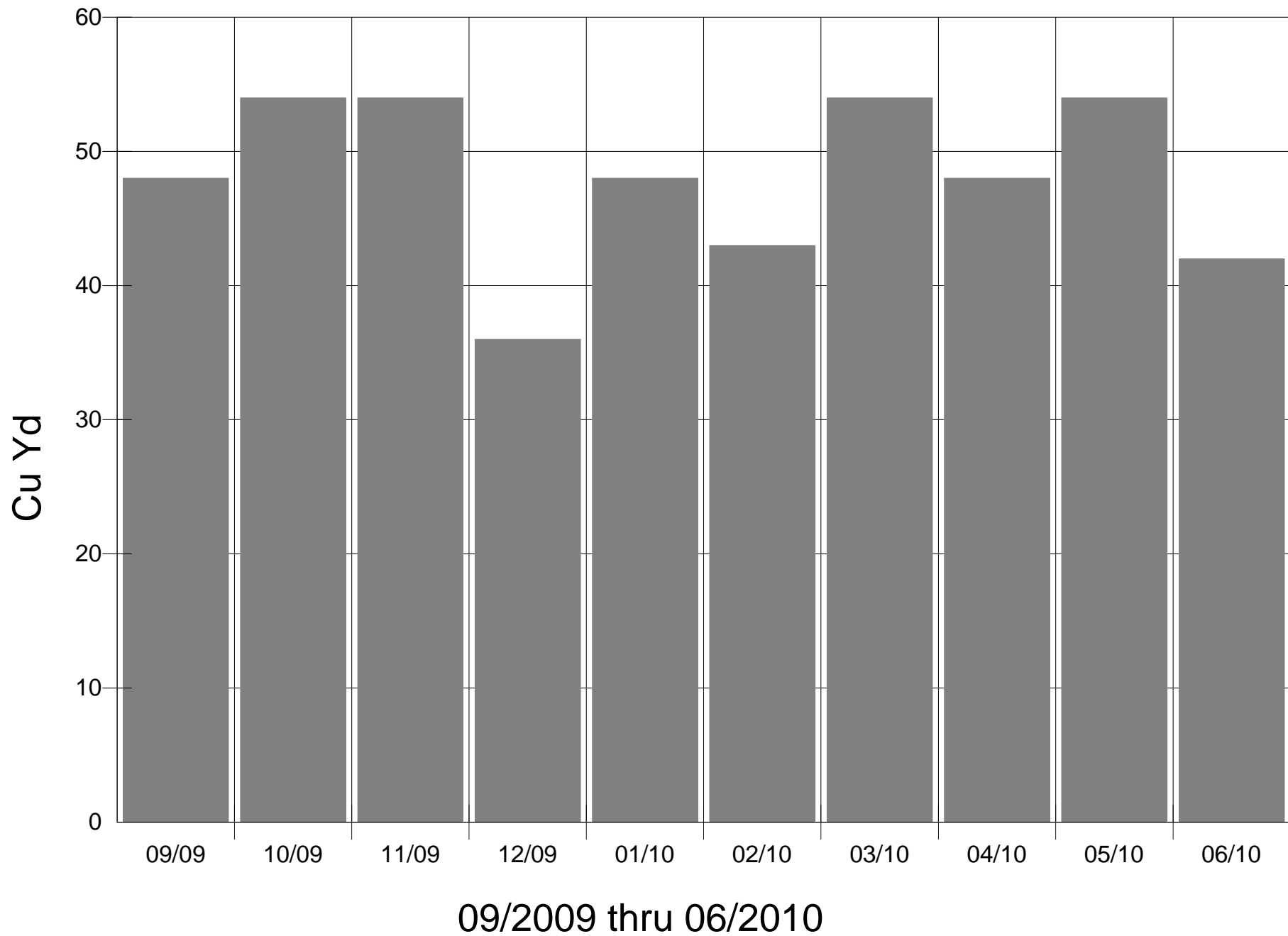
# Monthly Sewer Use for EMERSON



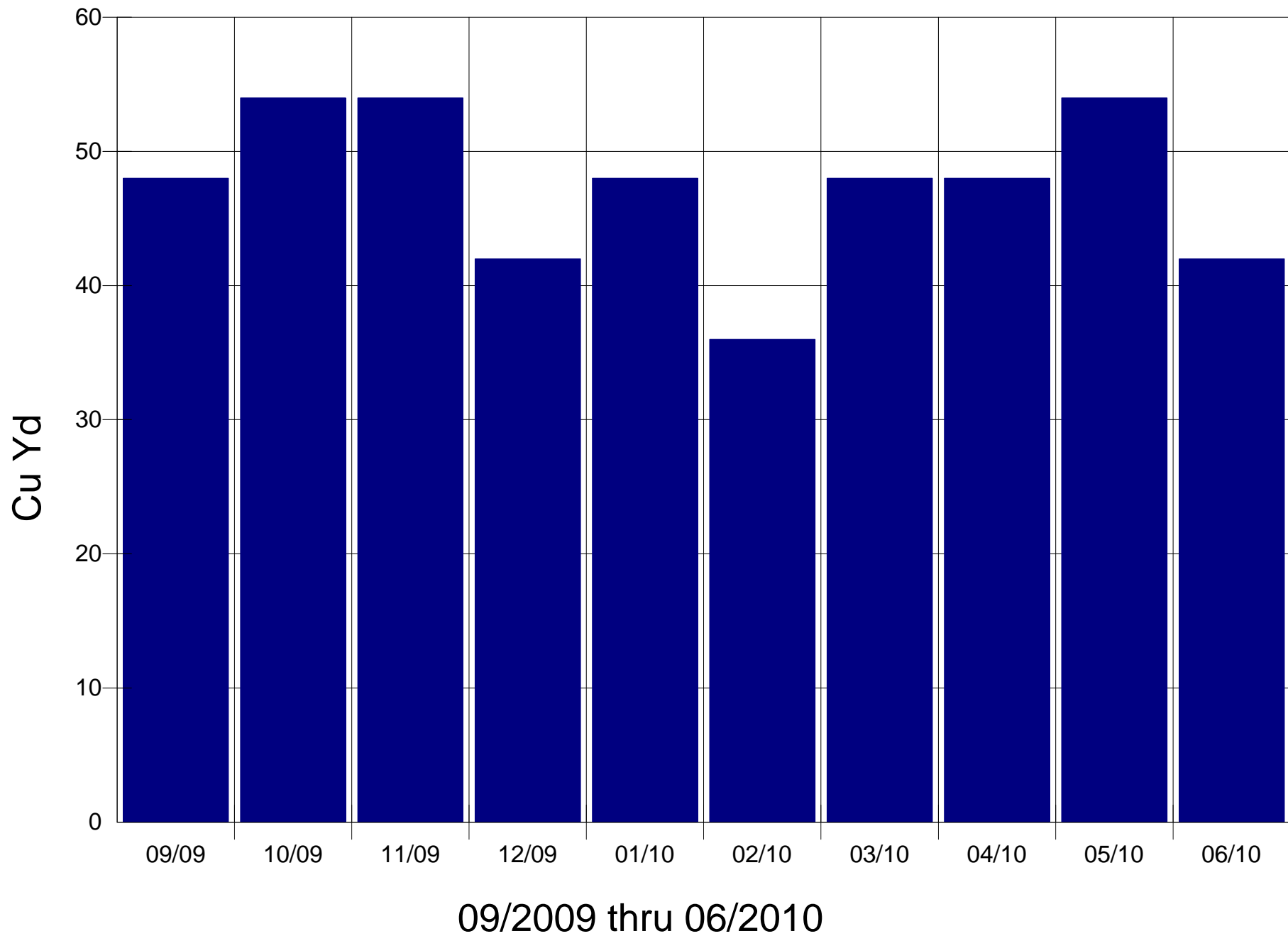
# Monthly Water Use for EMERSON



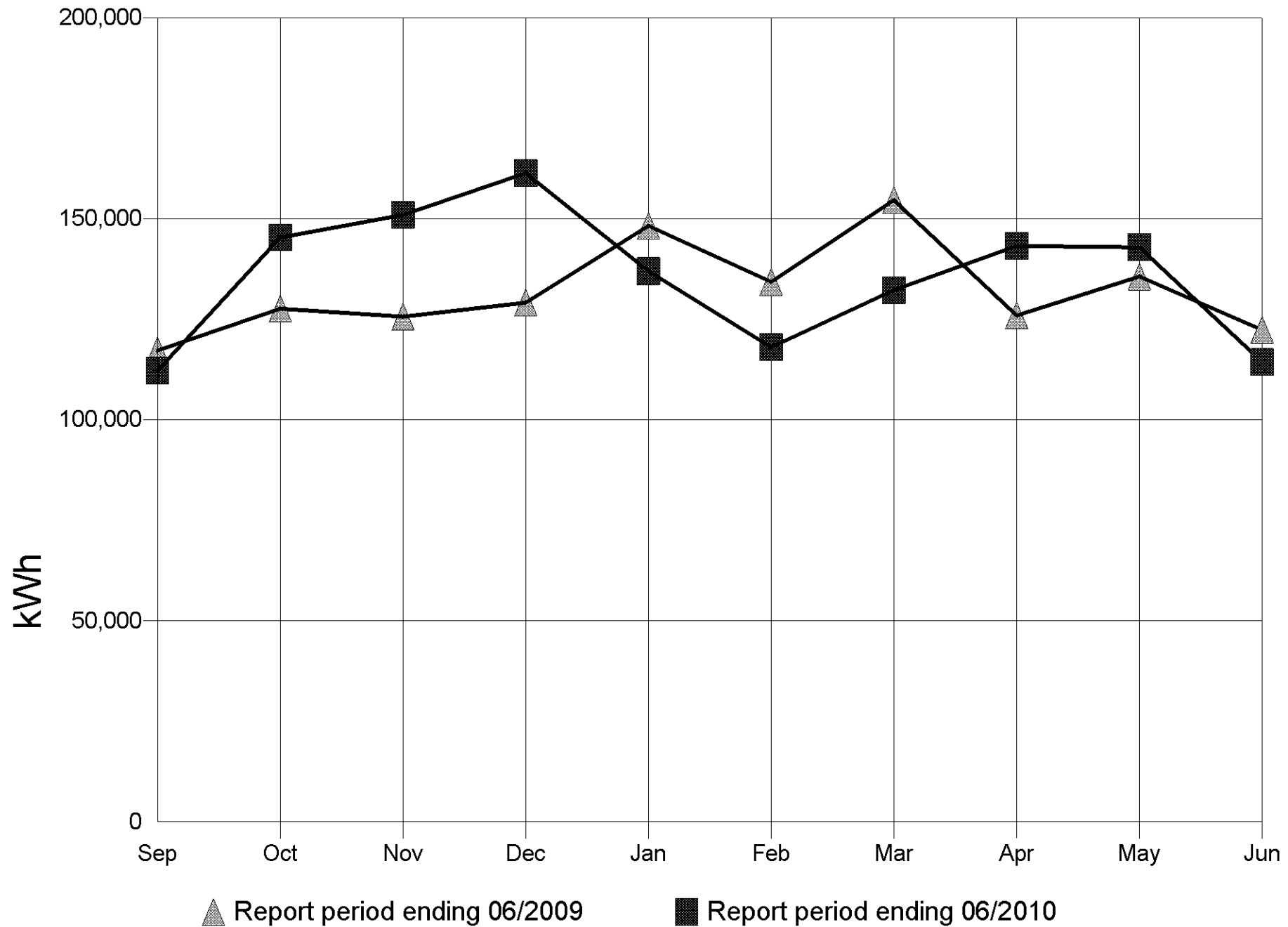
# Monthly Refuse Use for EMERSON



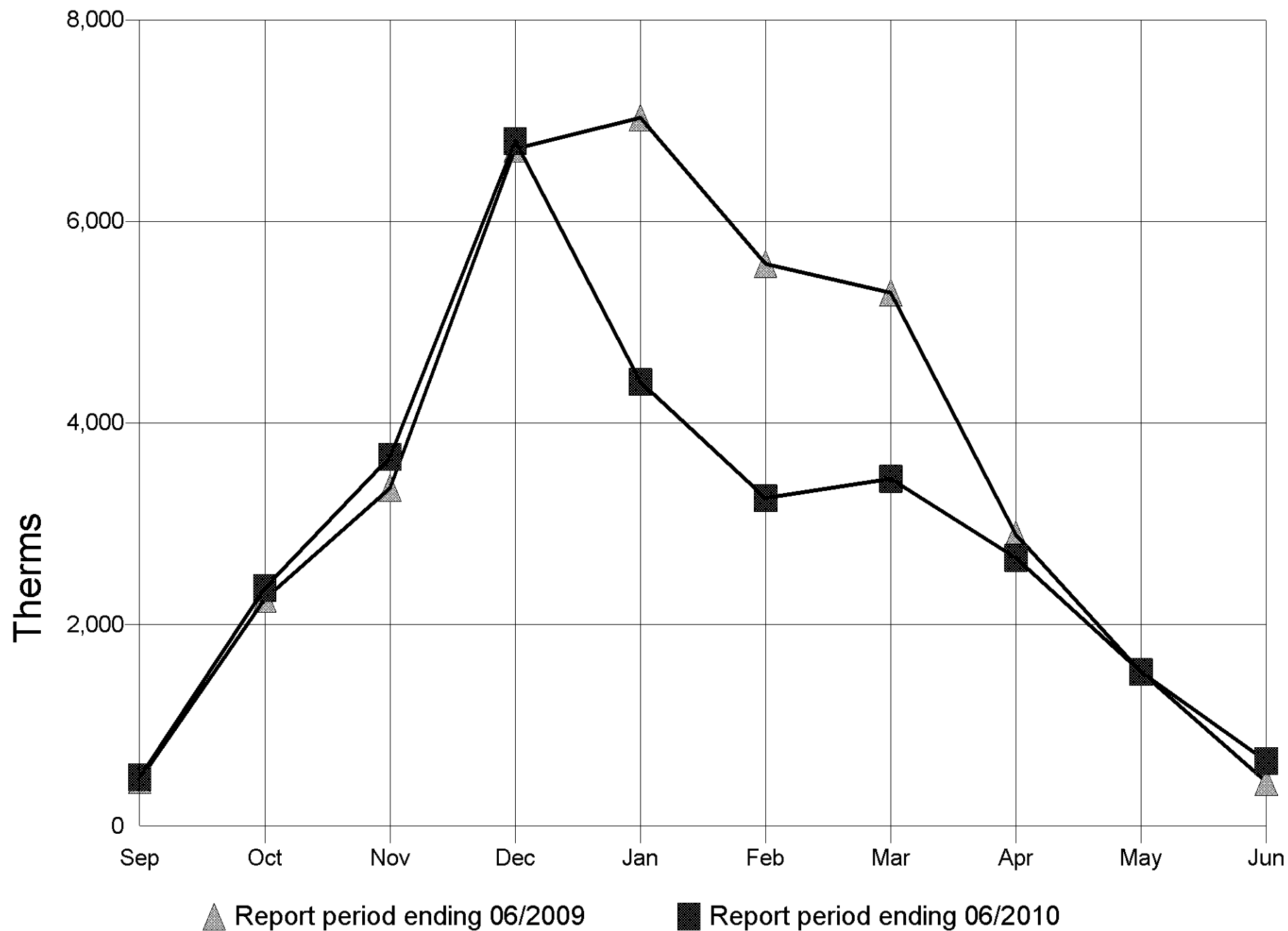
# Monthly Recycling Use for EMERSON



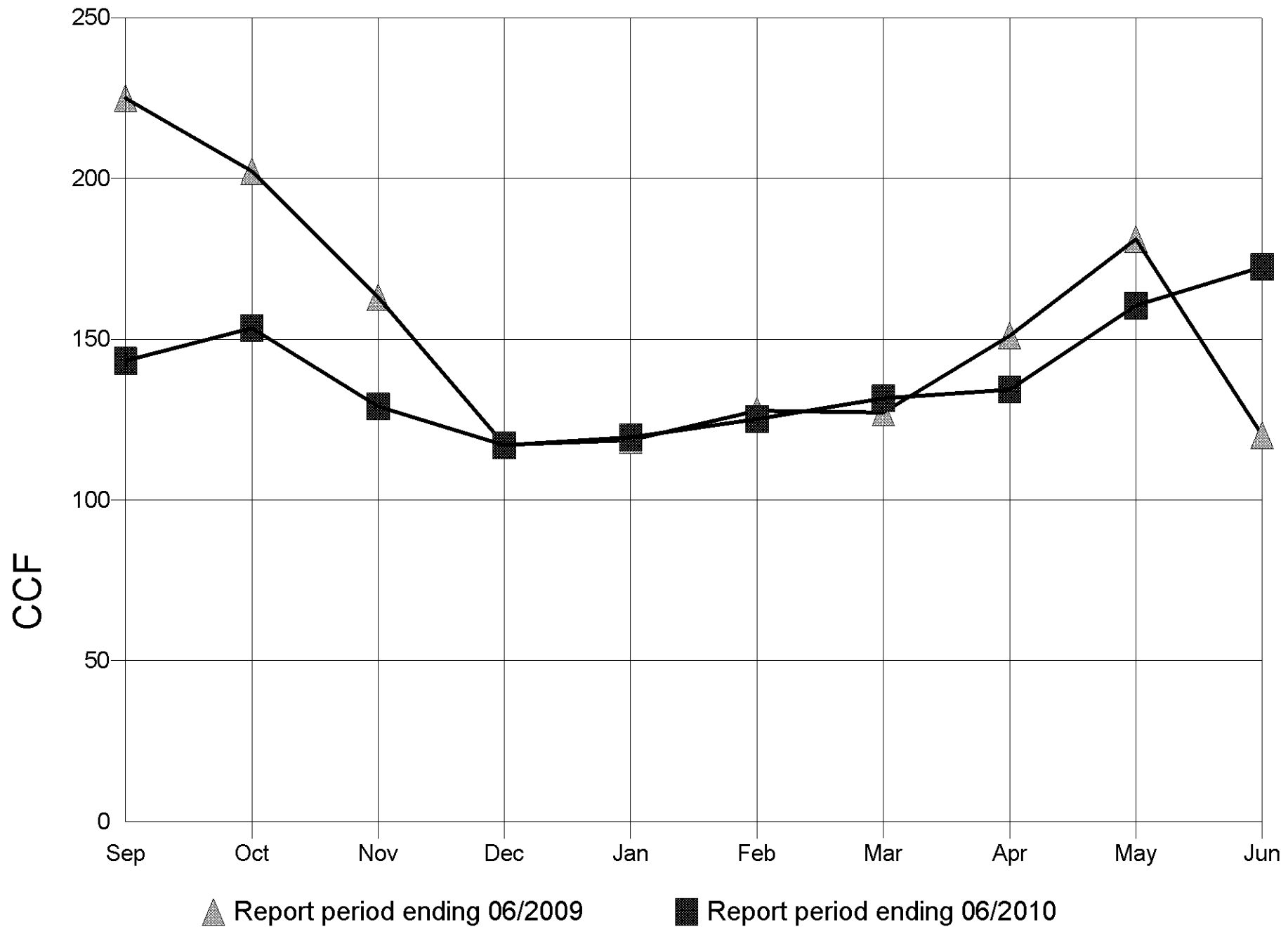
# Monthly Electricity Use for FRANKLIN



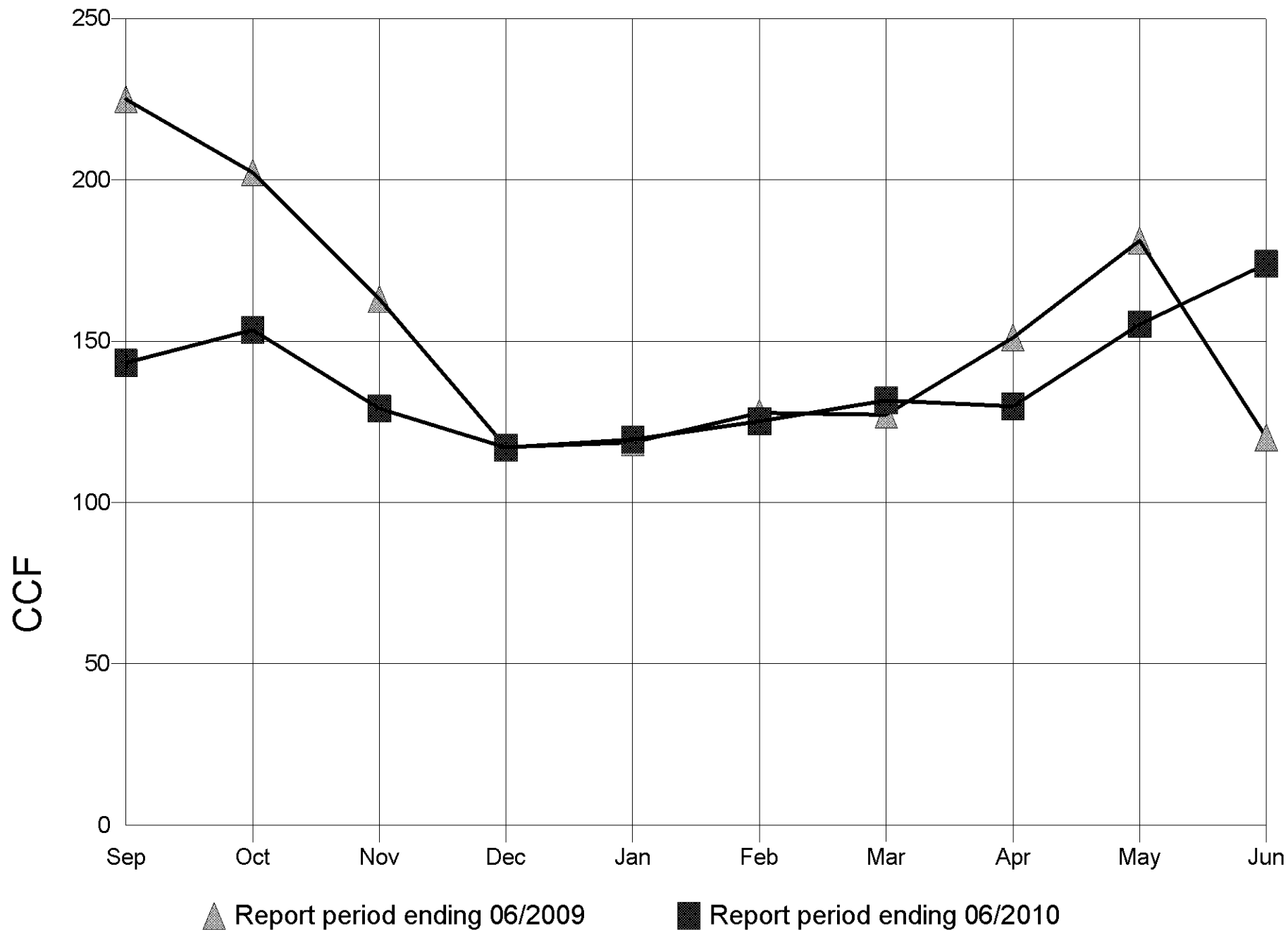
# Monthly Natural Gas Use for FRANKLIN



# Monthly Sewer Use for FRANKLIN

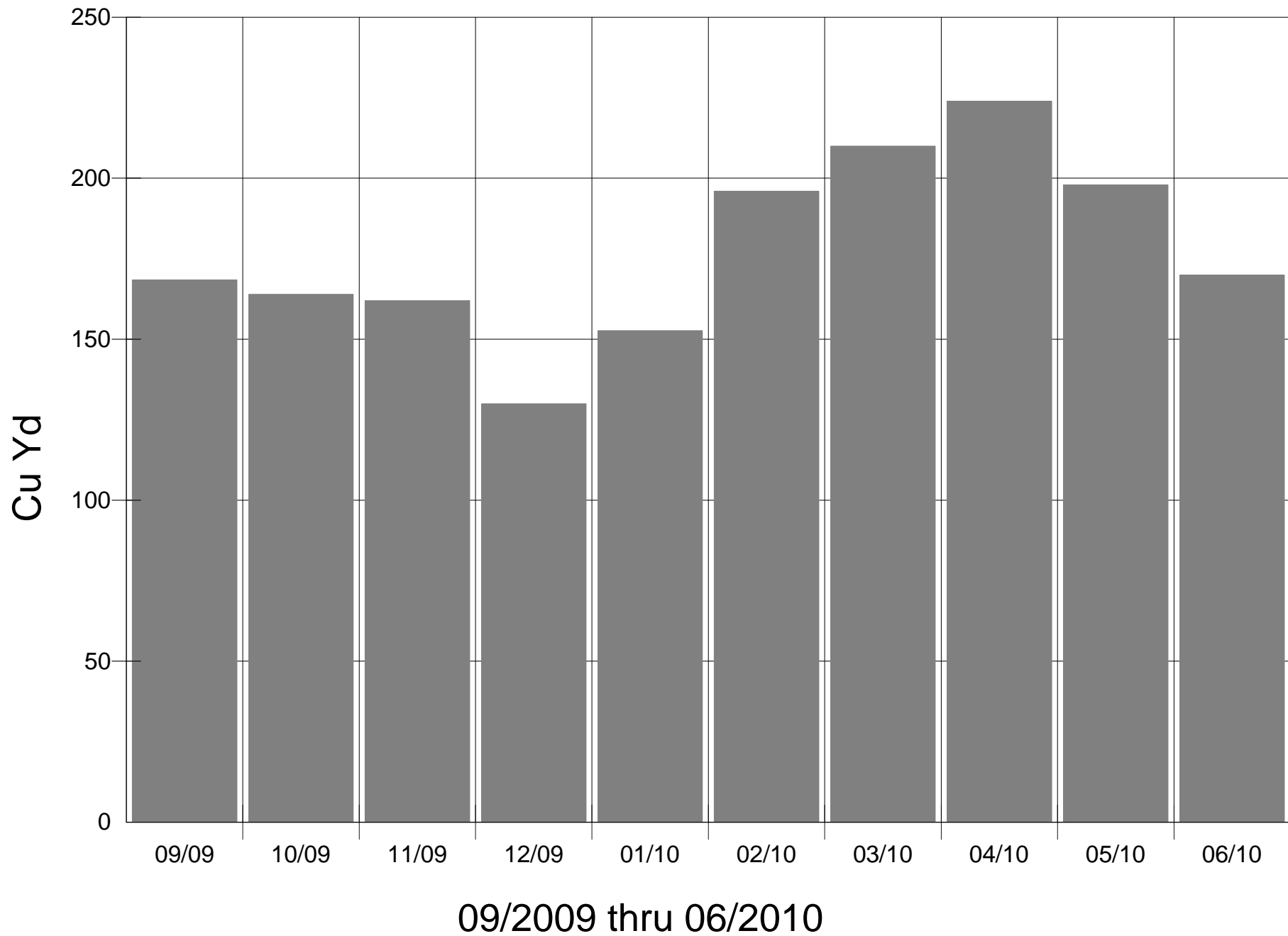


# Monthly Water Use for FRANKLIN

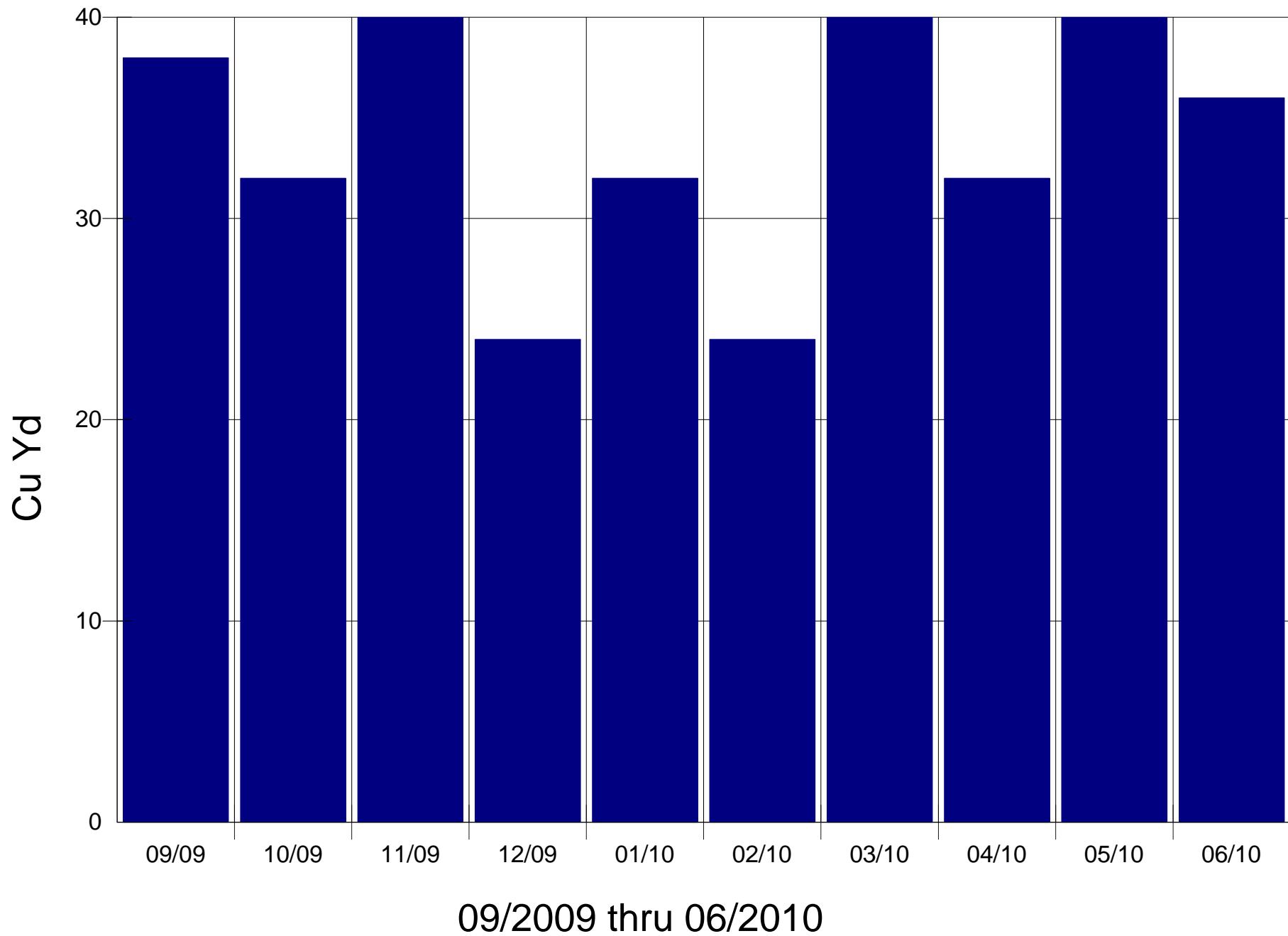




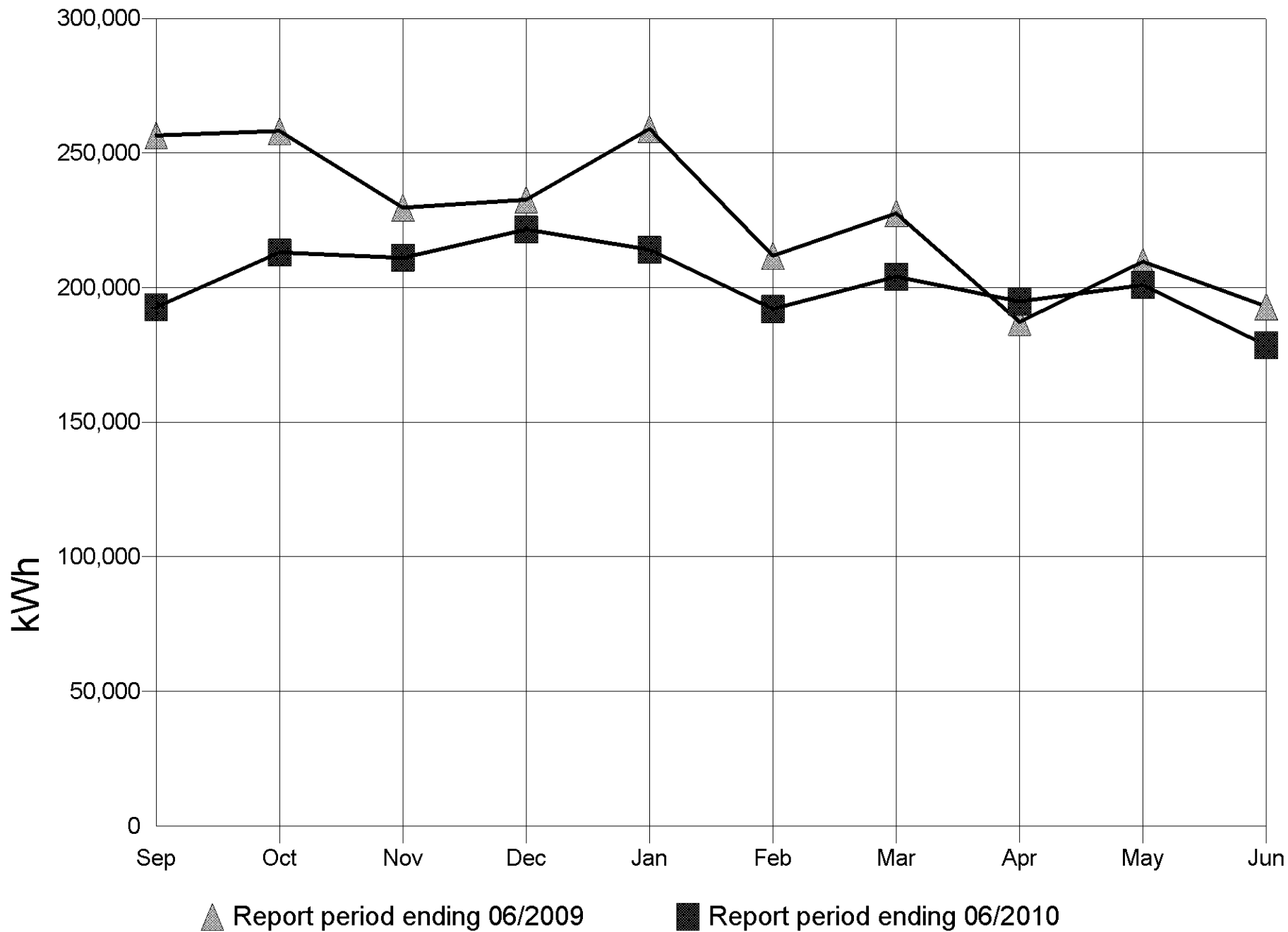
# Monthly Refuse Use for FRANKLIN



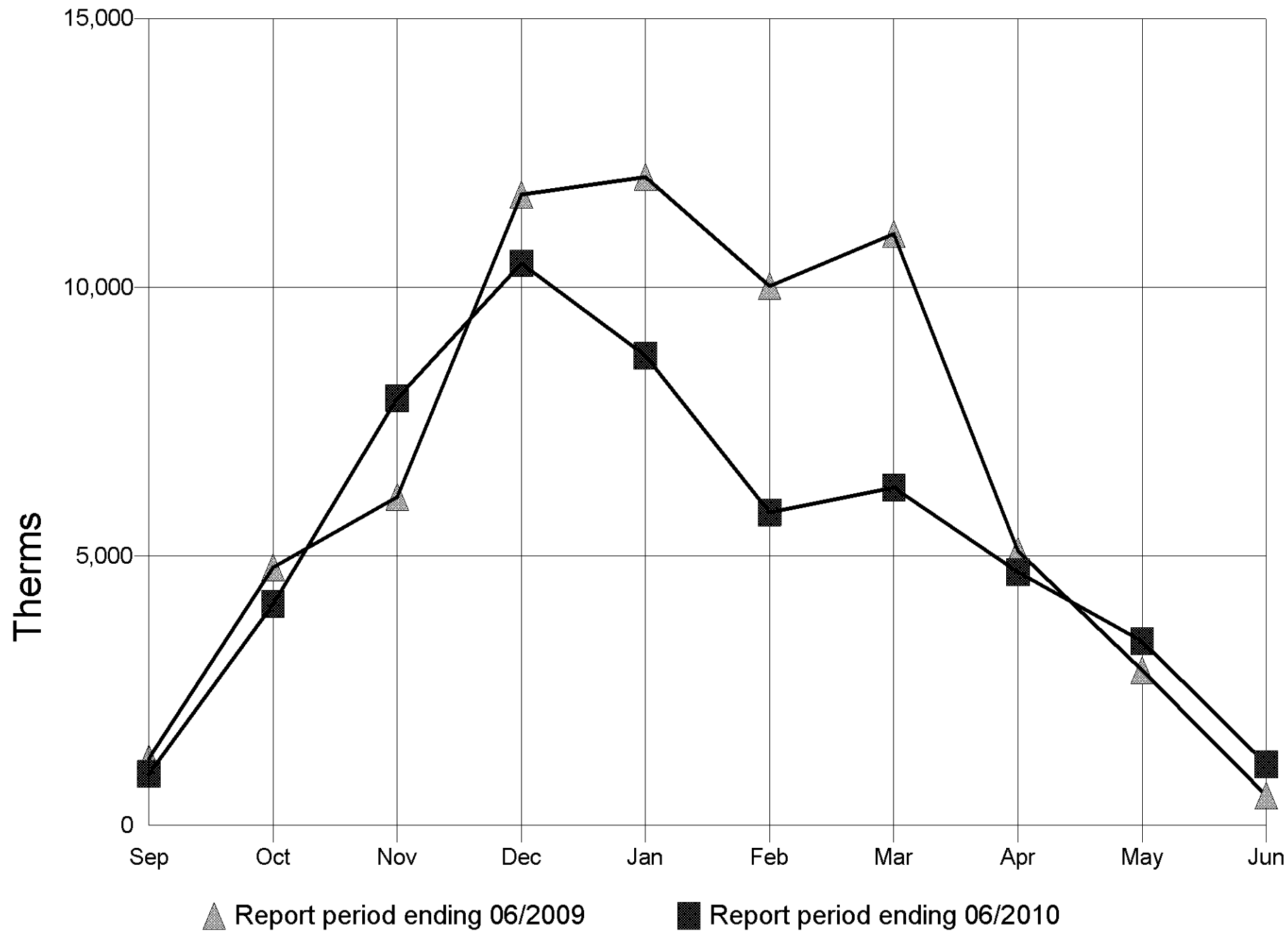
# Monthly Recycling Use for FRANKLIN



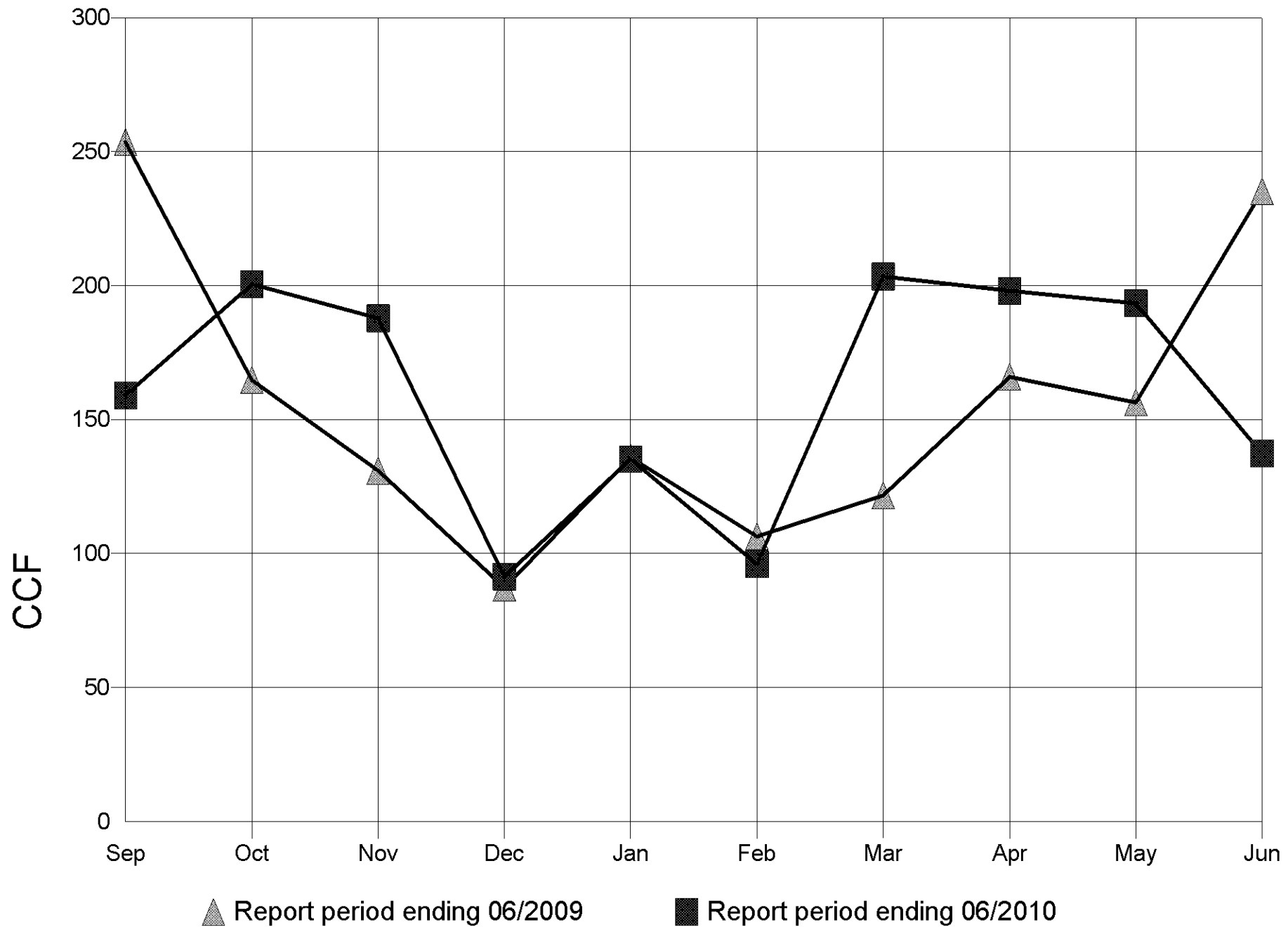
# Monthly Electricity Use for GARFIELD



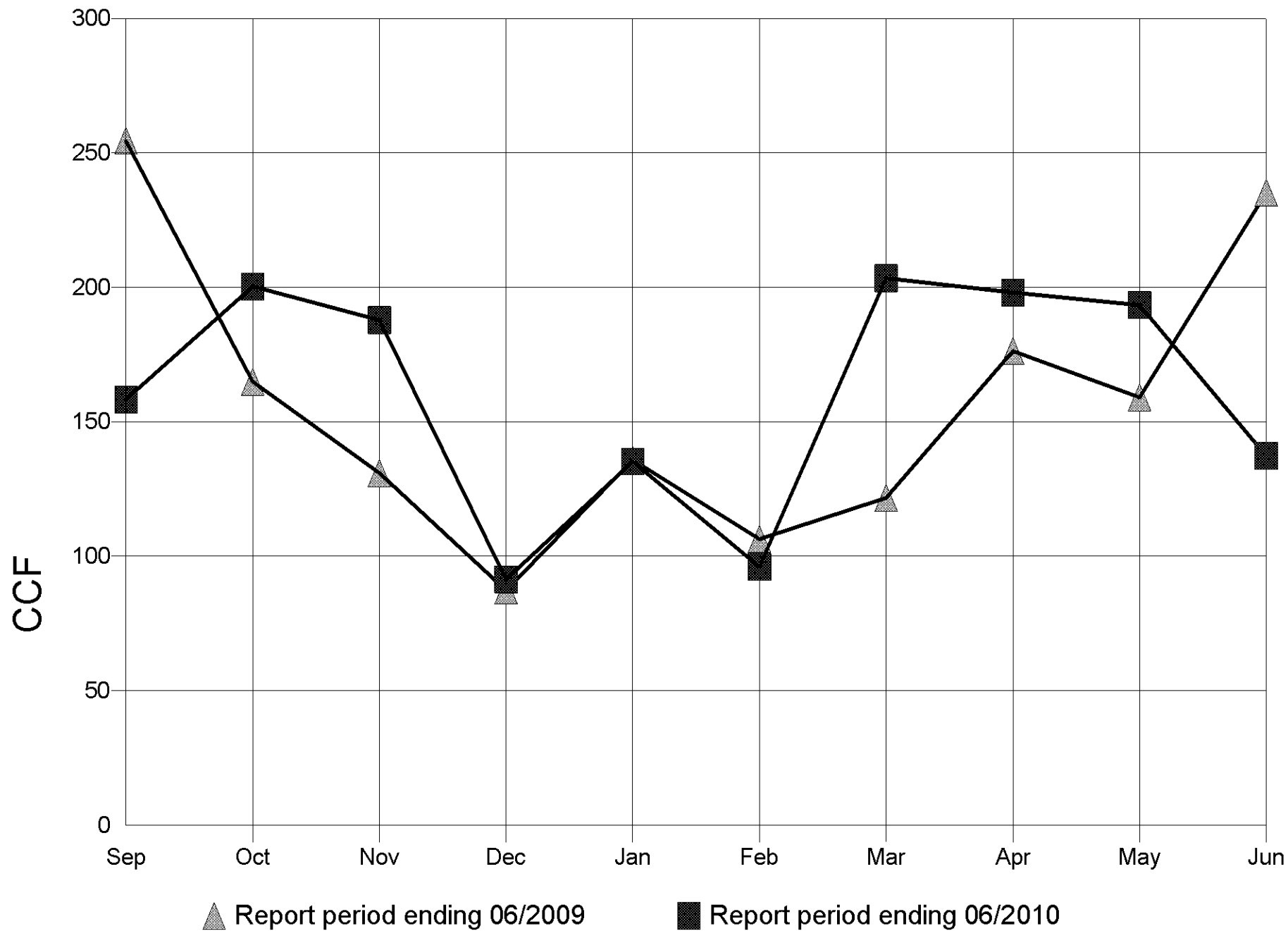
# Monthly Natural Gas Use for GARFIELD



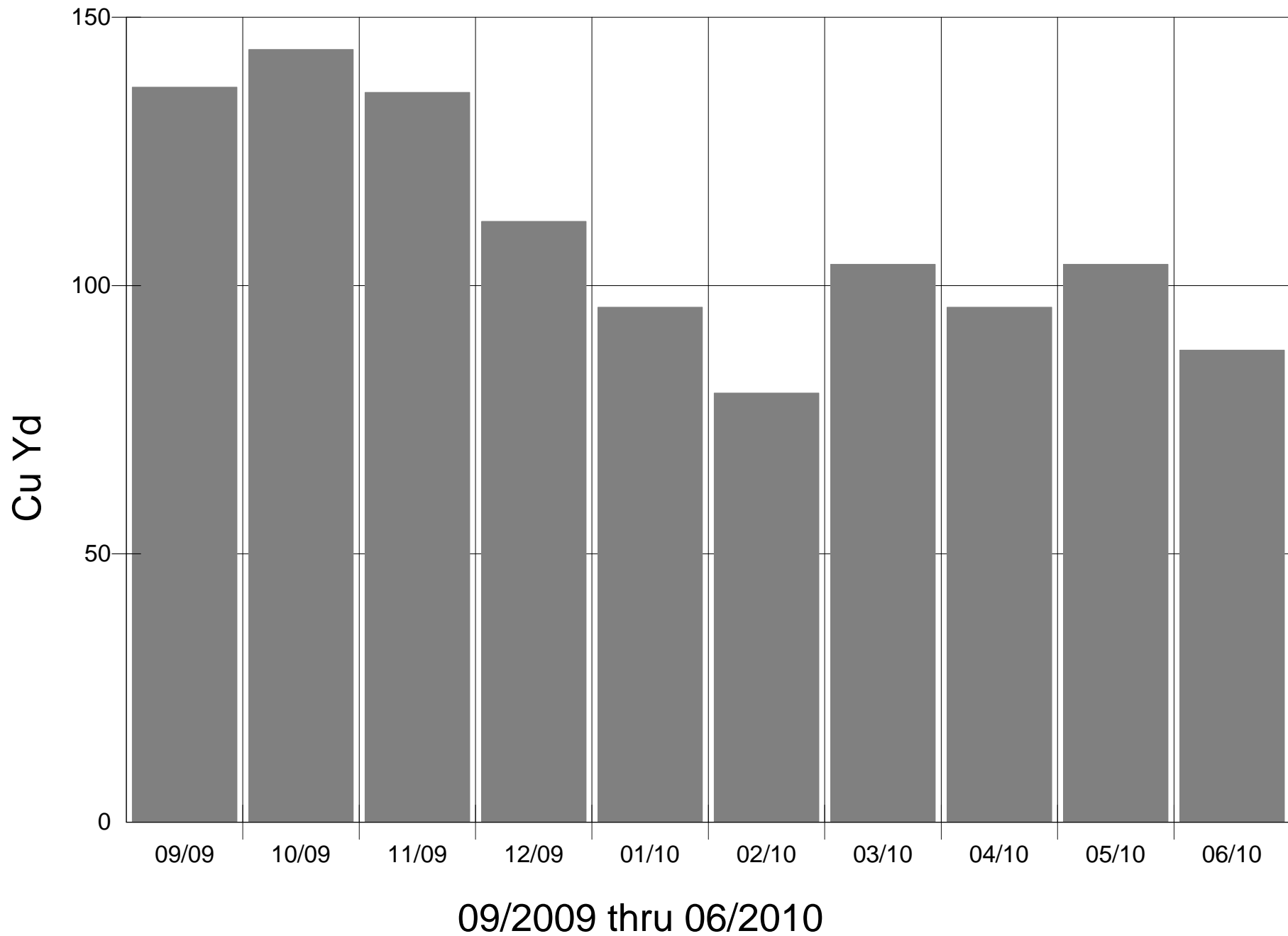
# Monthly Sewer Use for GARFIELD



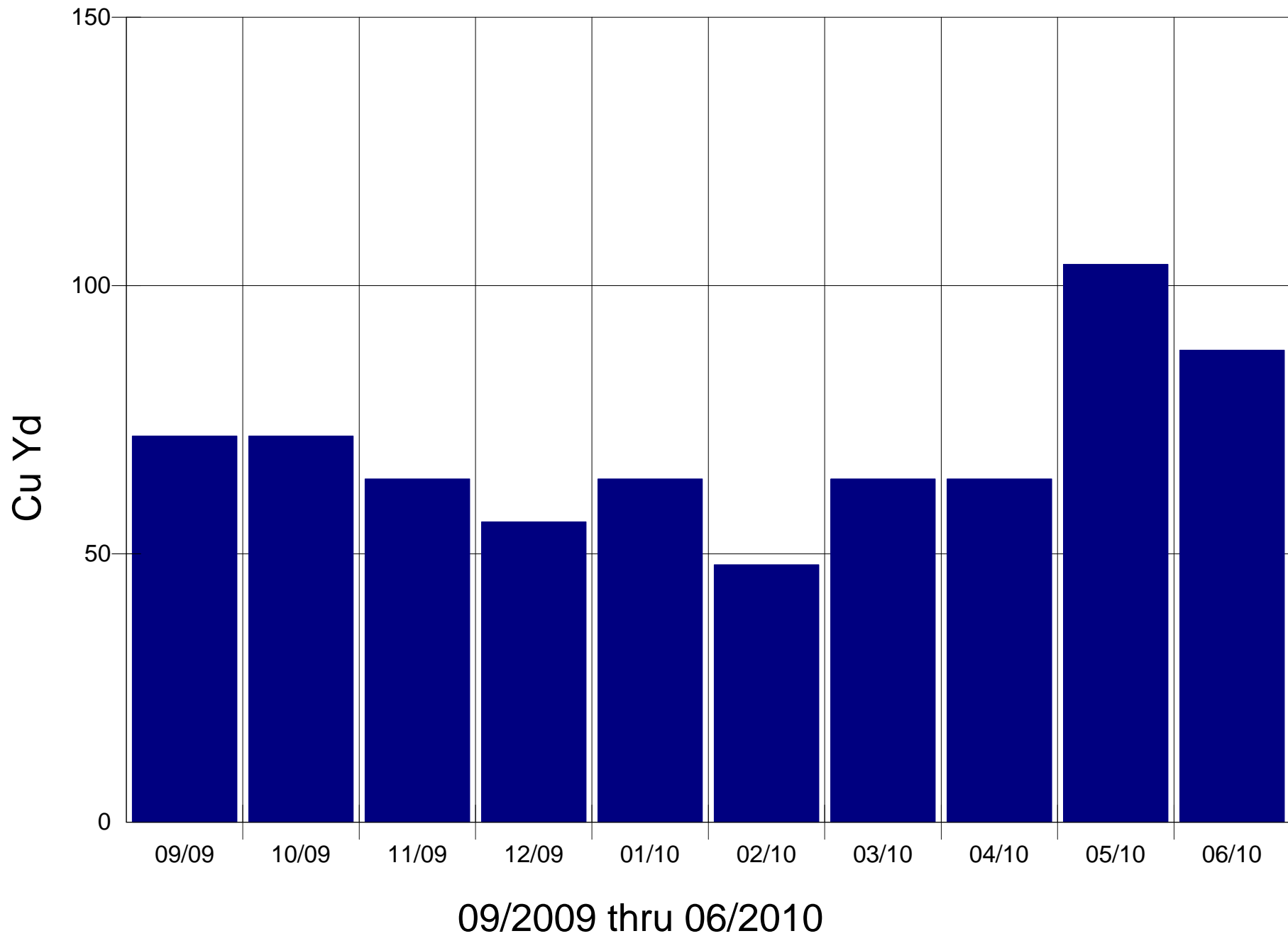
# Monthly Water Use for GARFIELD



# Monthly Refuse Use for GARFIELD

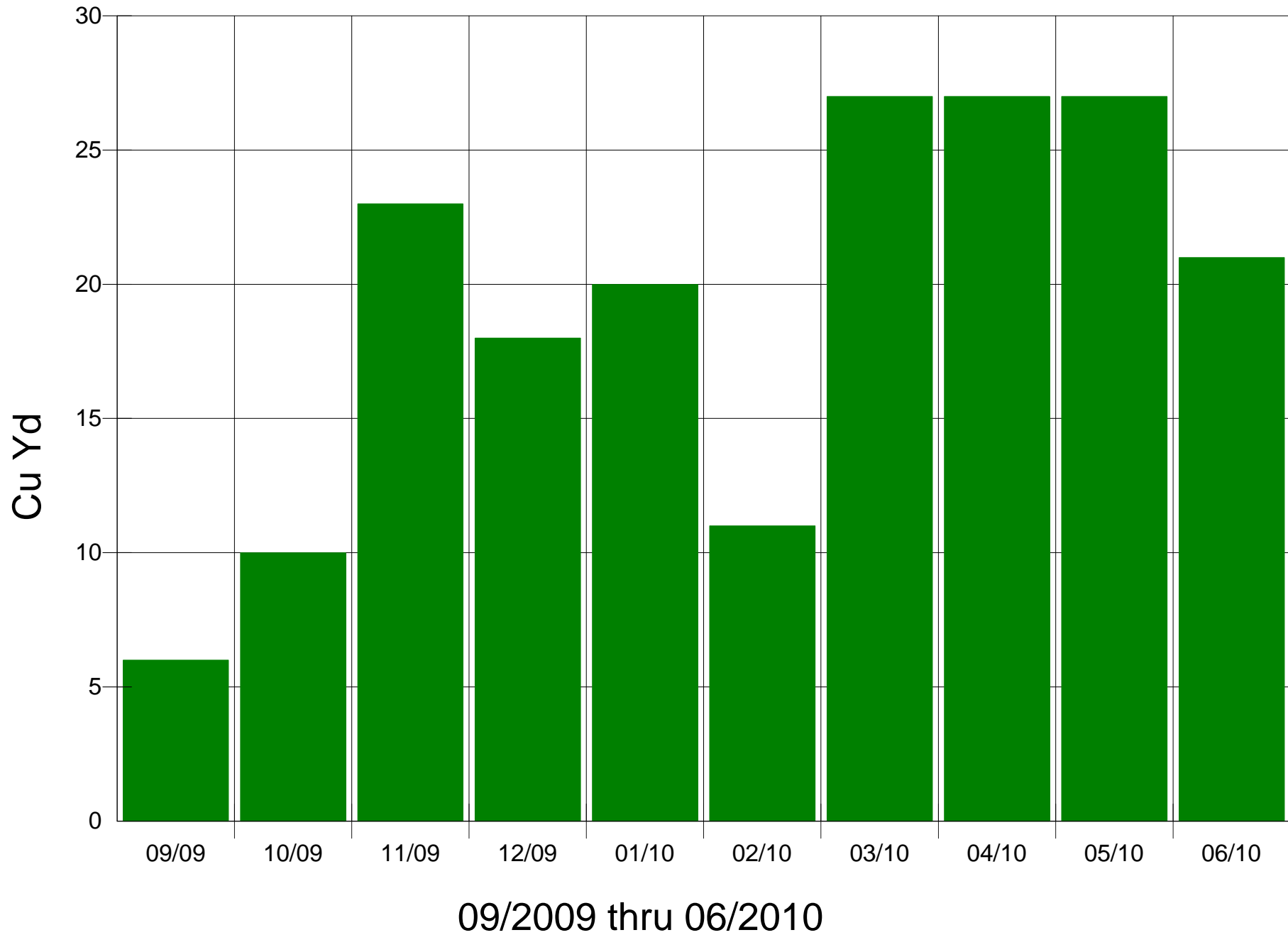


# Monthly Recycling Use for GARFIELD



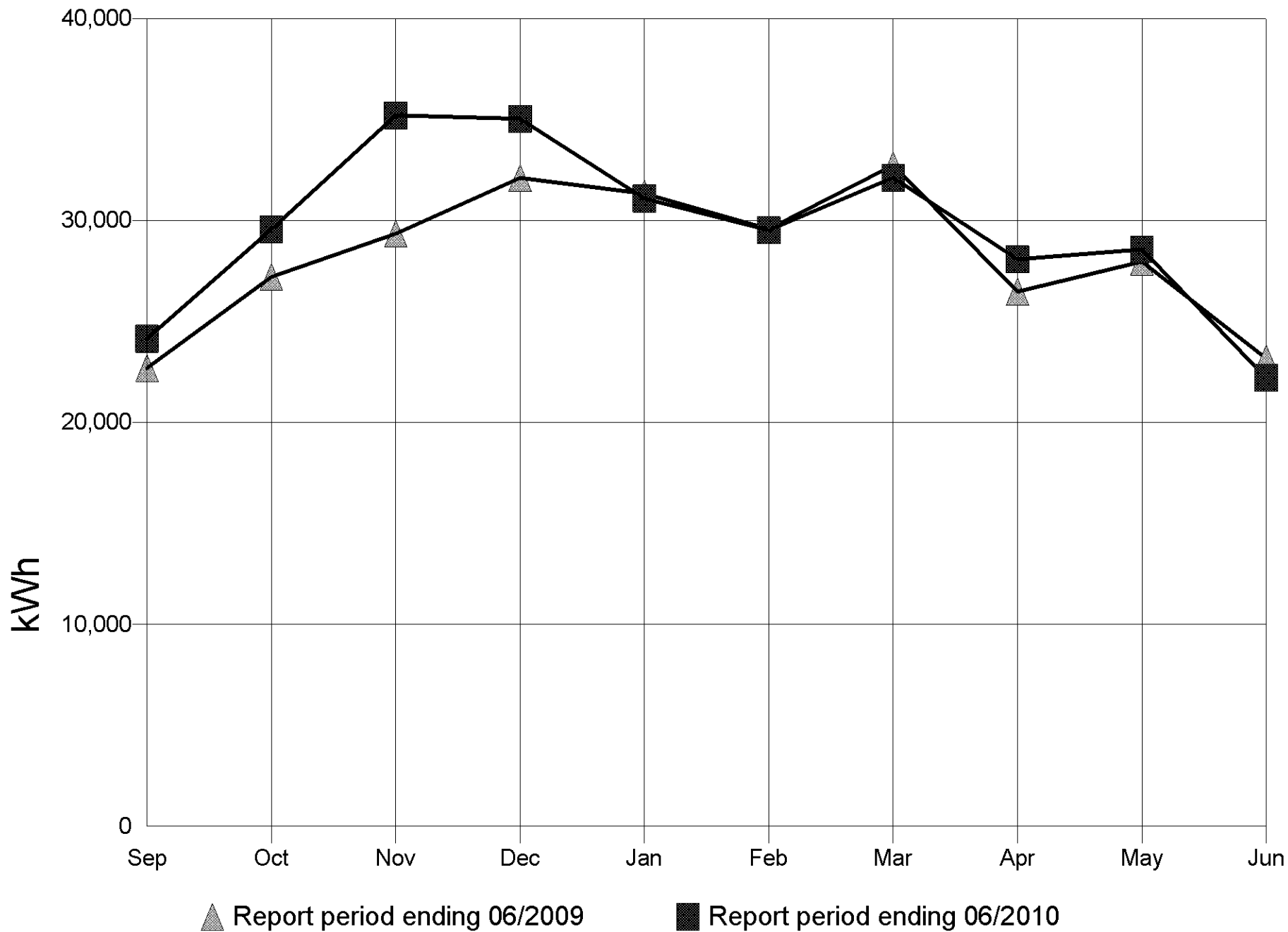


# Monthly Composting Use for GARFIELD

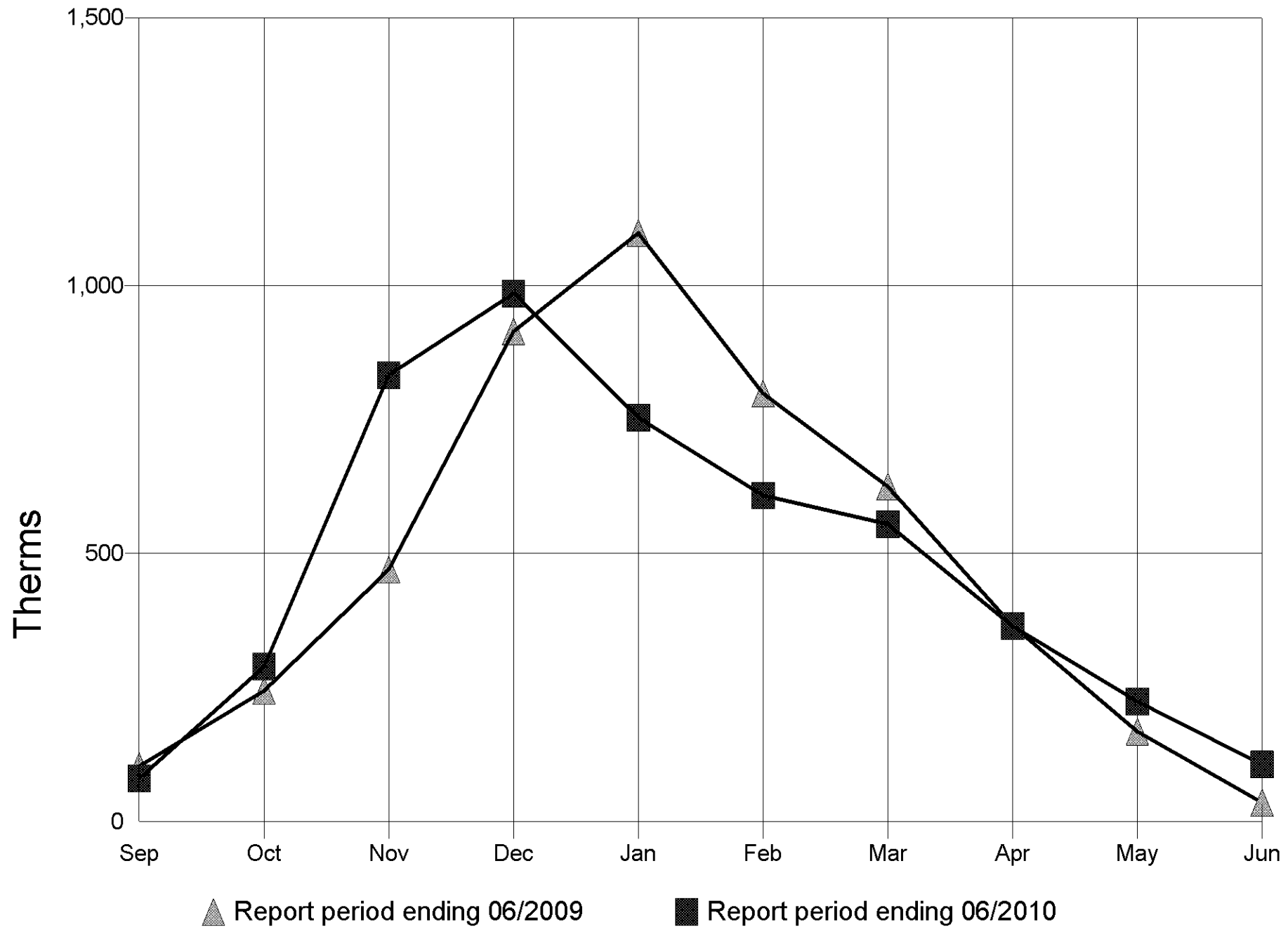


No Graph Available – page intentionally left blank.

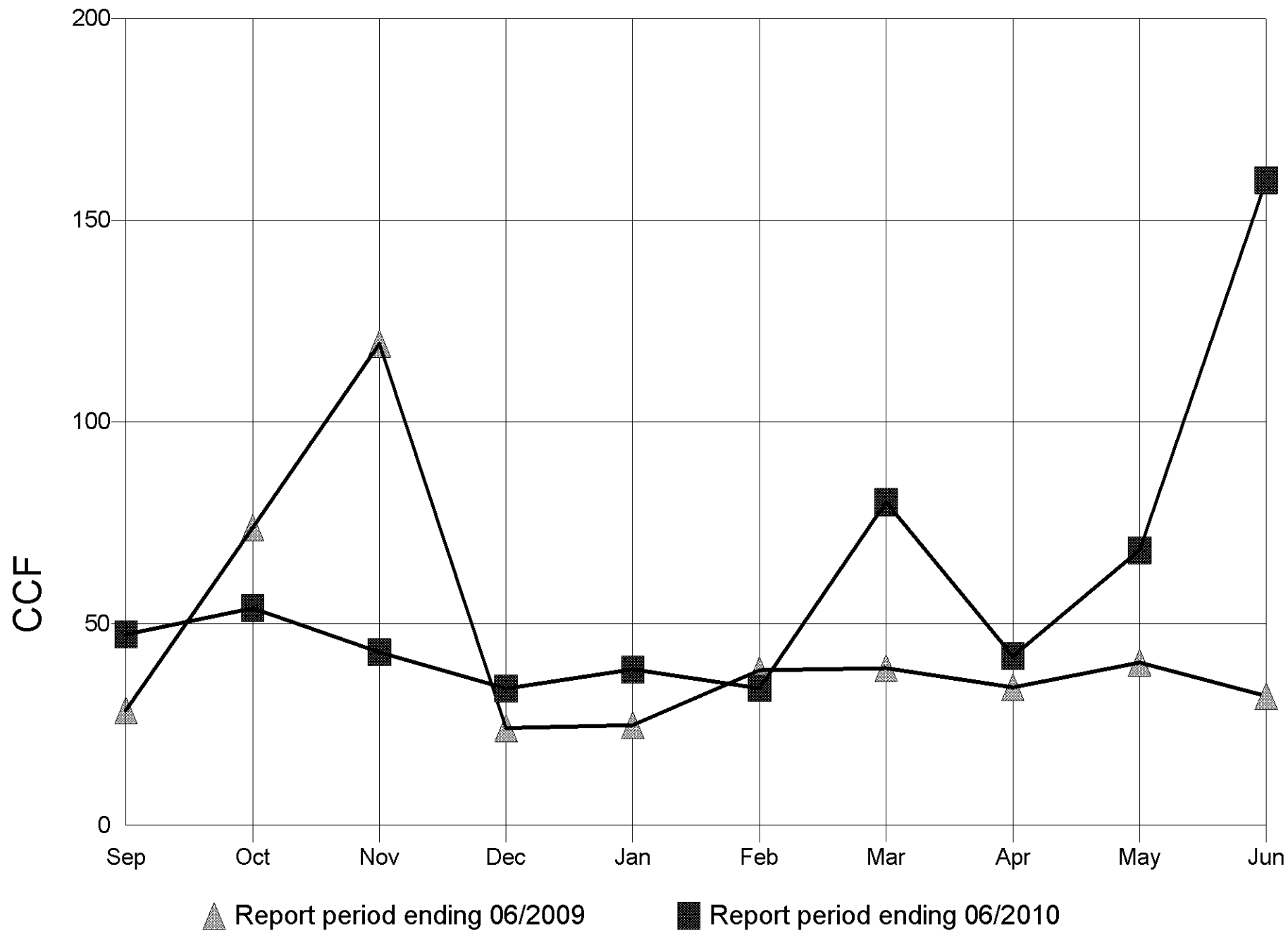
# Monthly Electricity Use for GATEWOOD



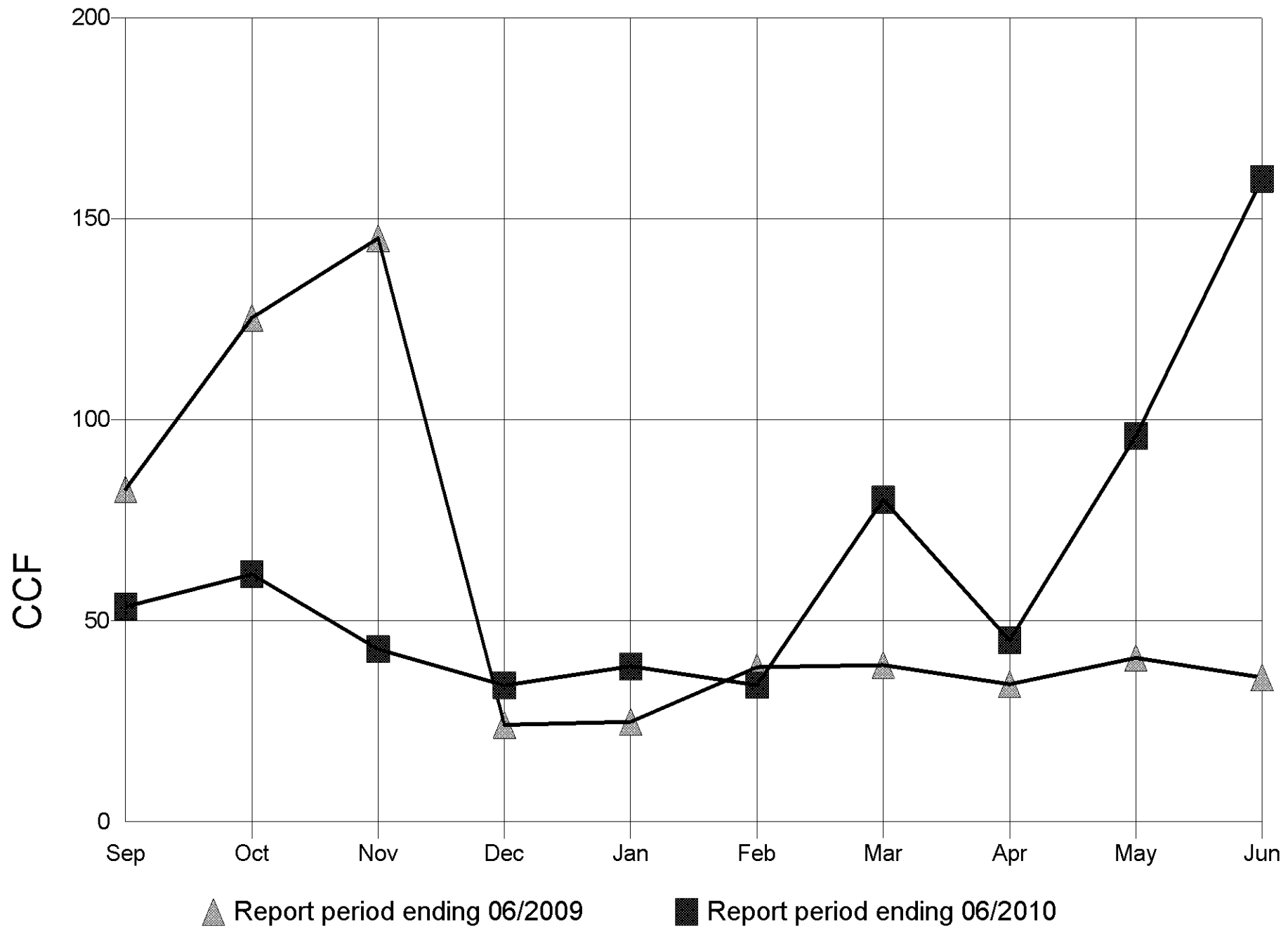
# Monthly Natural Gas Use for GATEWOOD



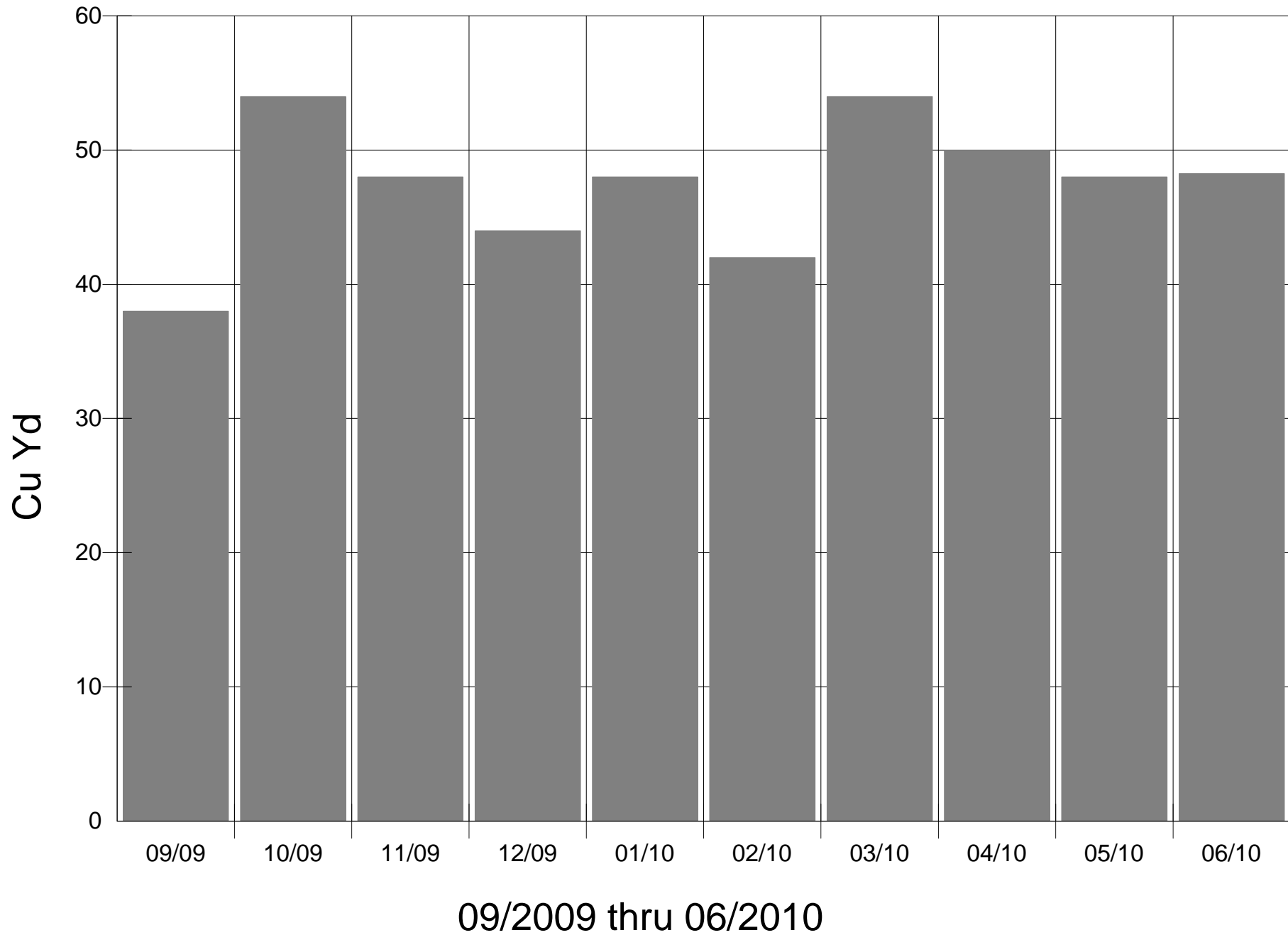
# Monthly Sewer Use for GATEWOOD



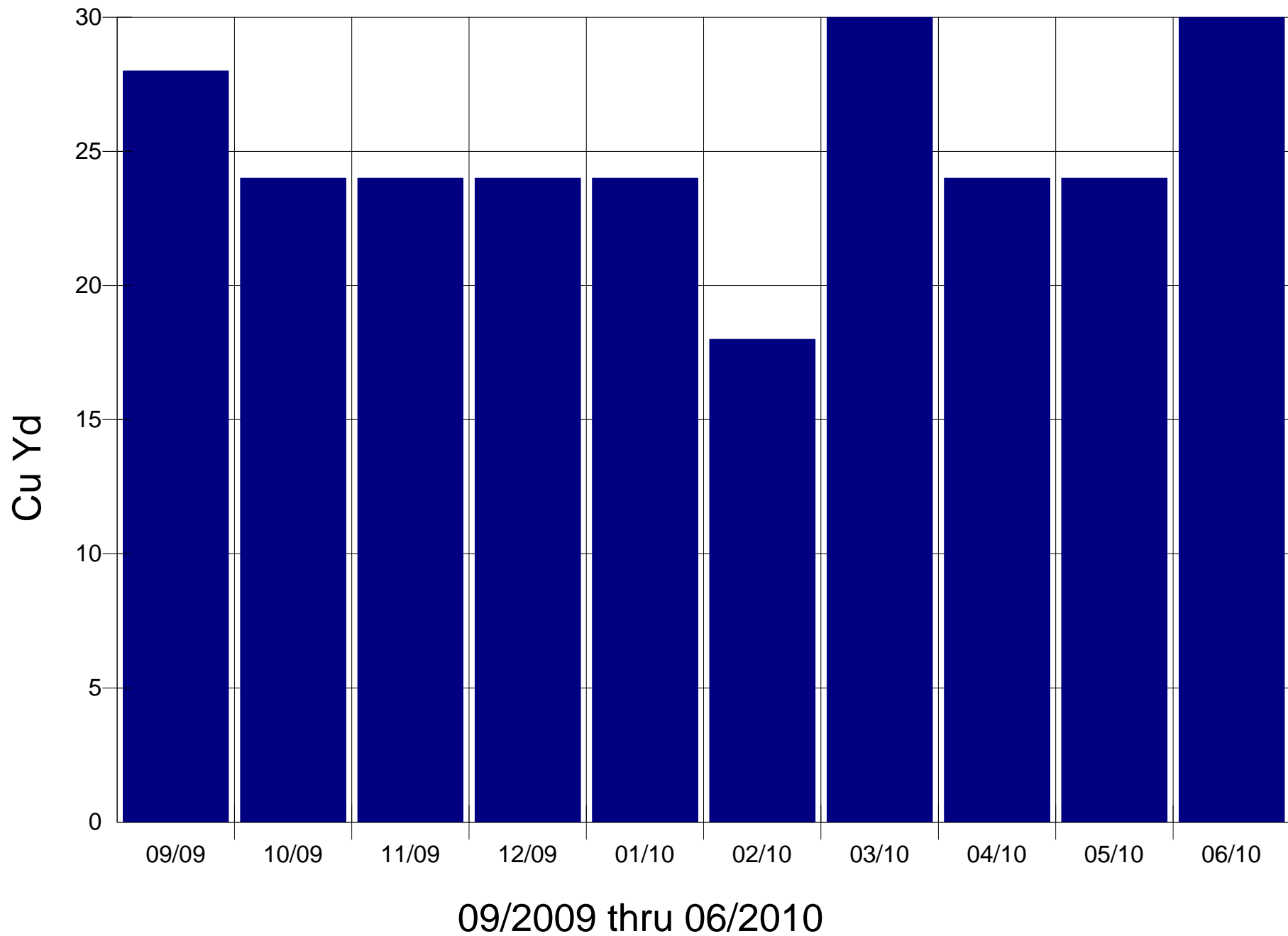
# Monthly Water Use for GATEWOOD



# Monthly Refuse Use for GATEWOOD

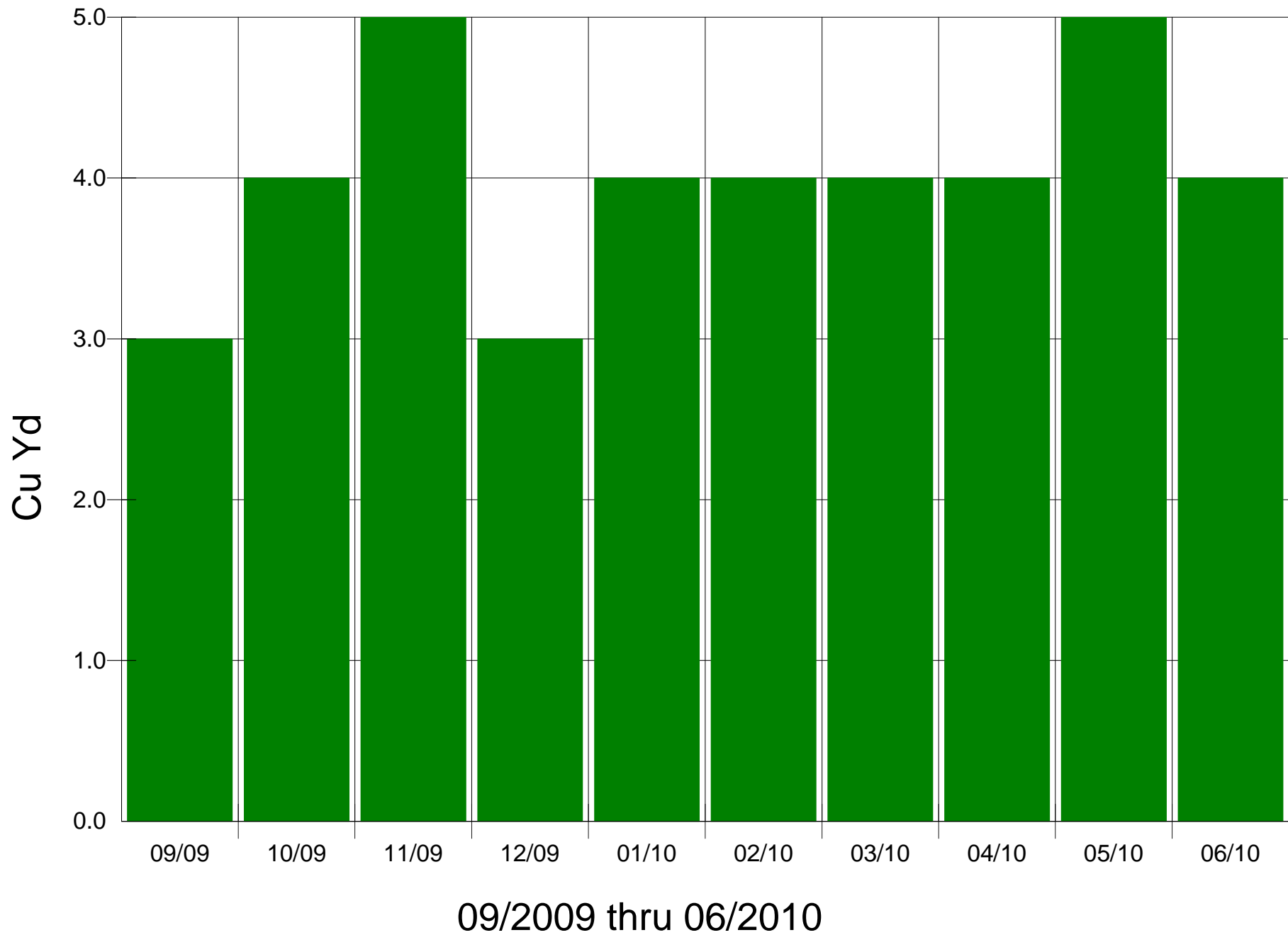


# Monthly Recycling Use for GATEWOOD



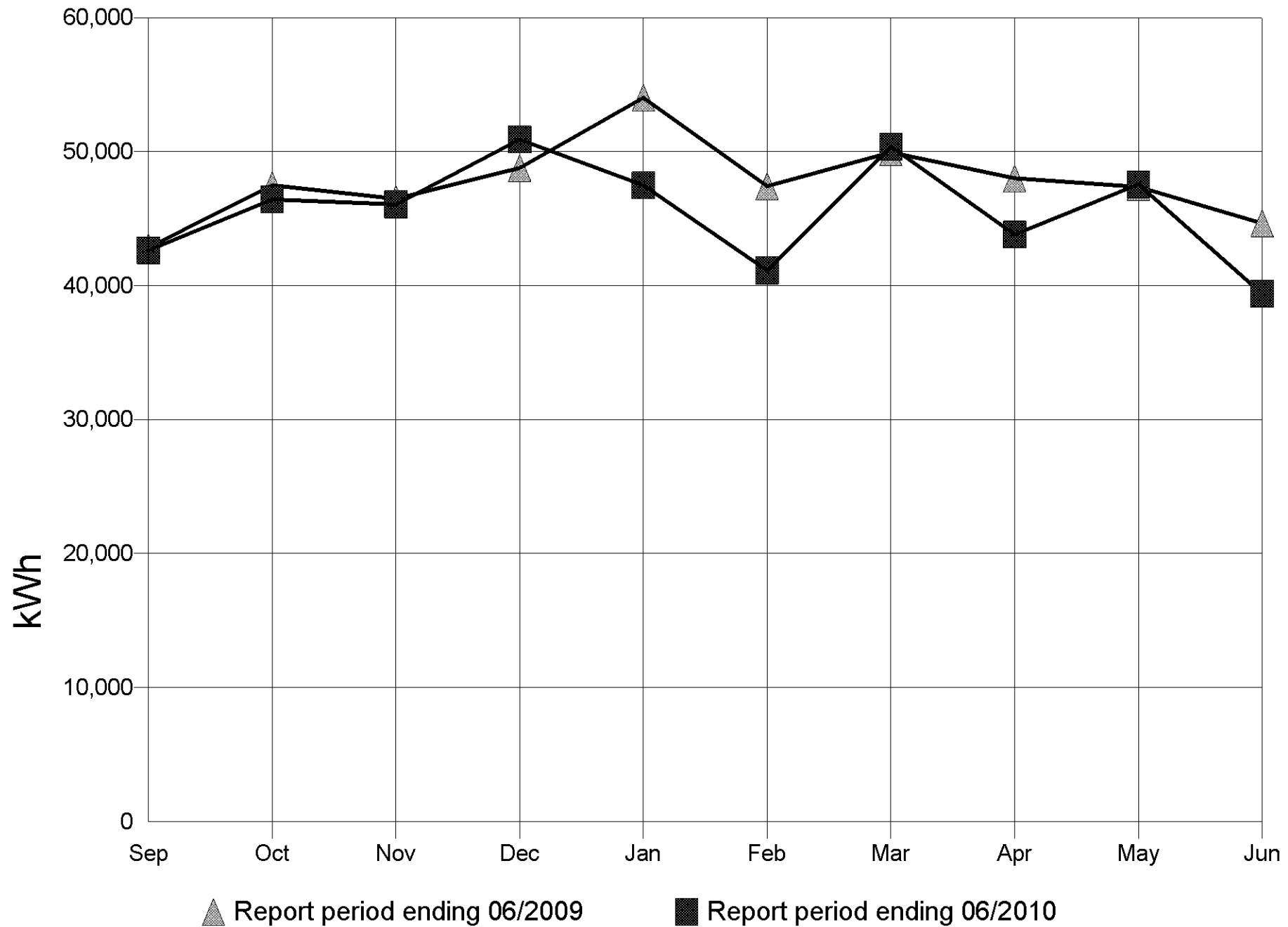


# Monthly Composting Use for GATEWOOD



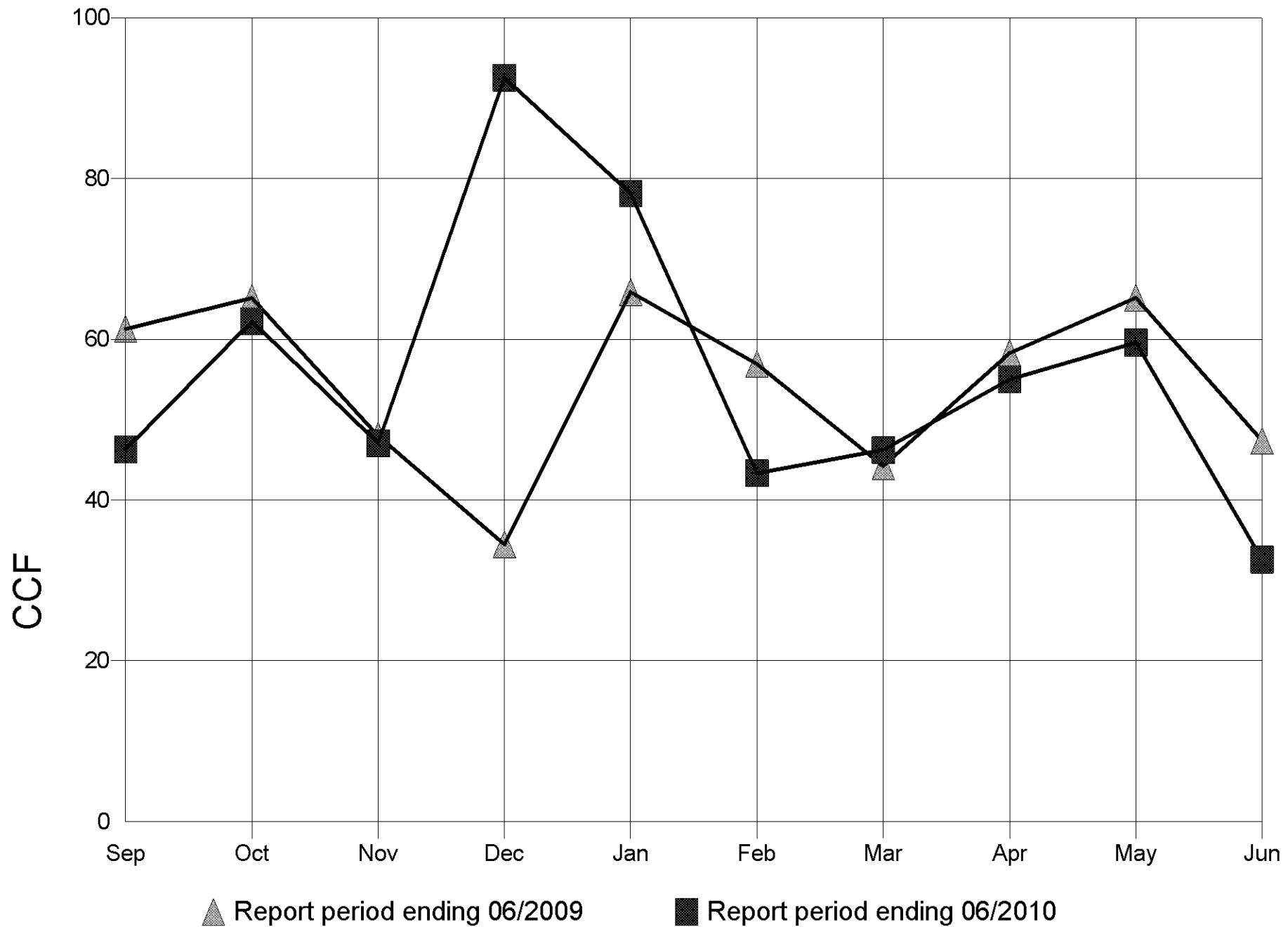
No Graph Available – page intentionally left blank.

# Monthly Electricity Use for GATZERT

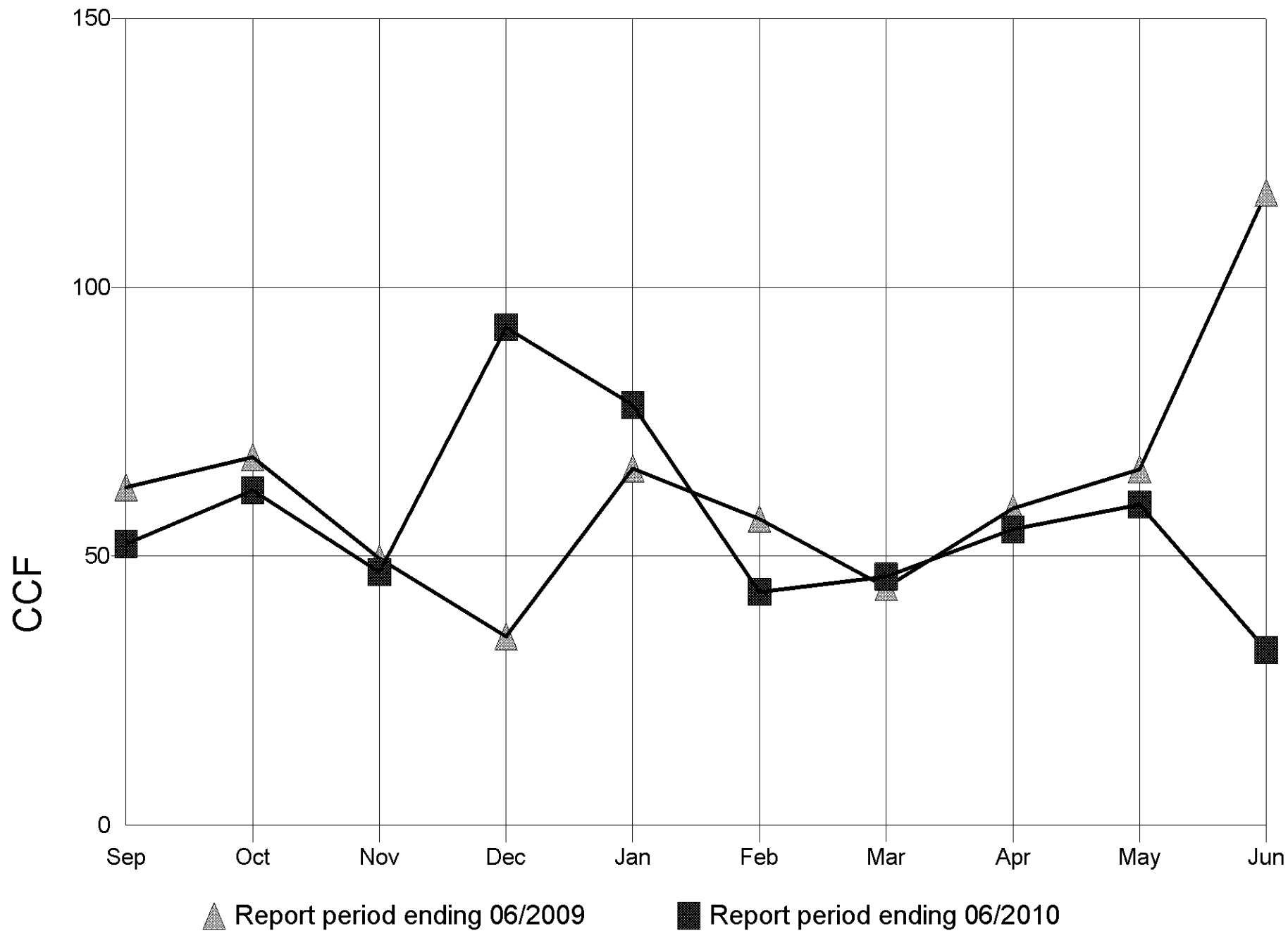


No Graph Available – page intentionally left blank.

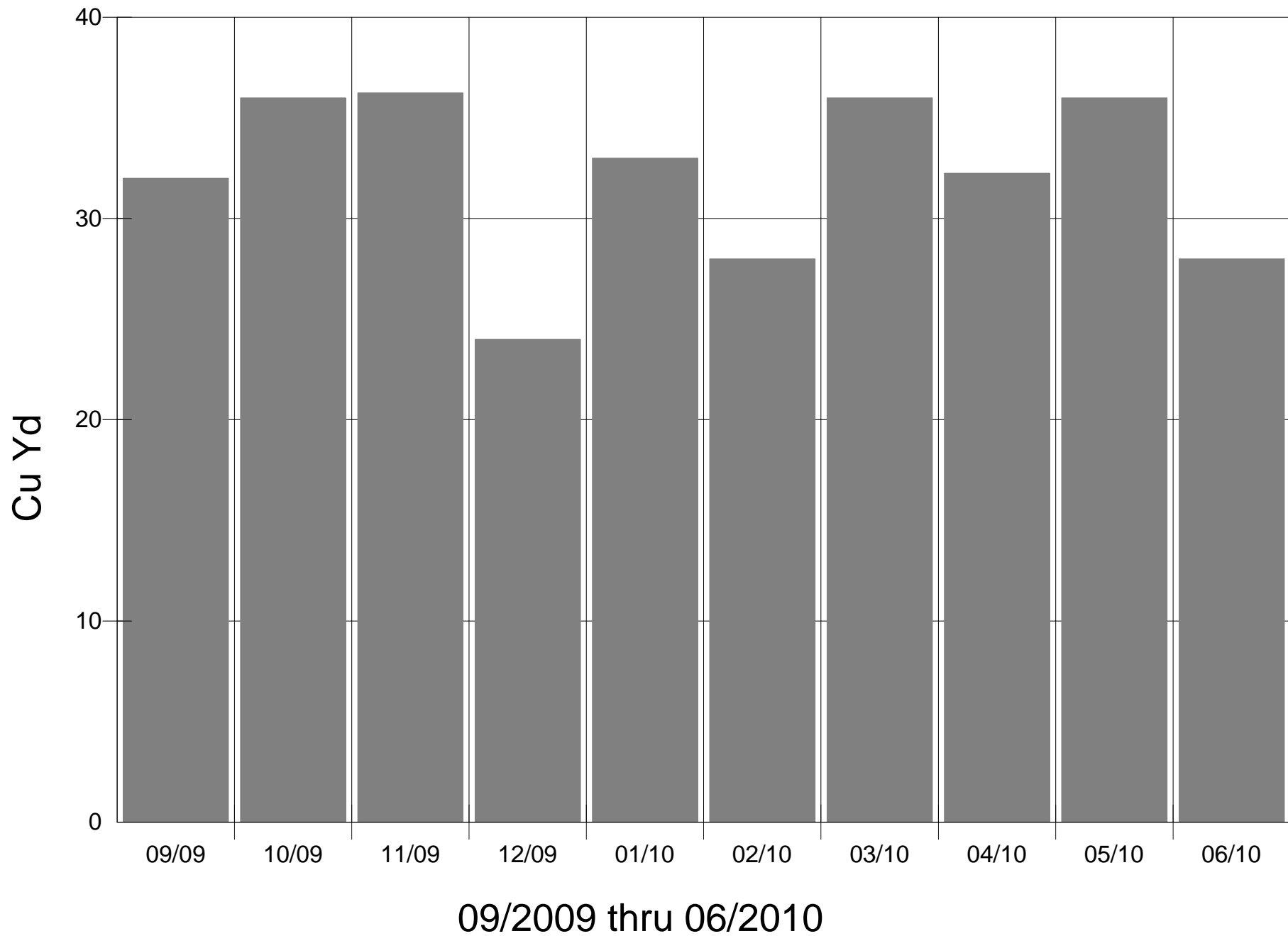
# Monthly Sewer Use for GATZERT



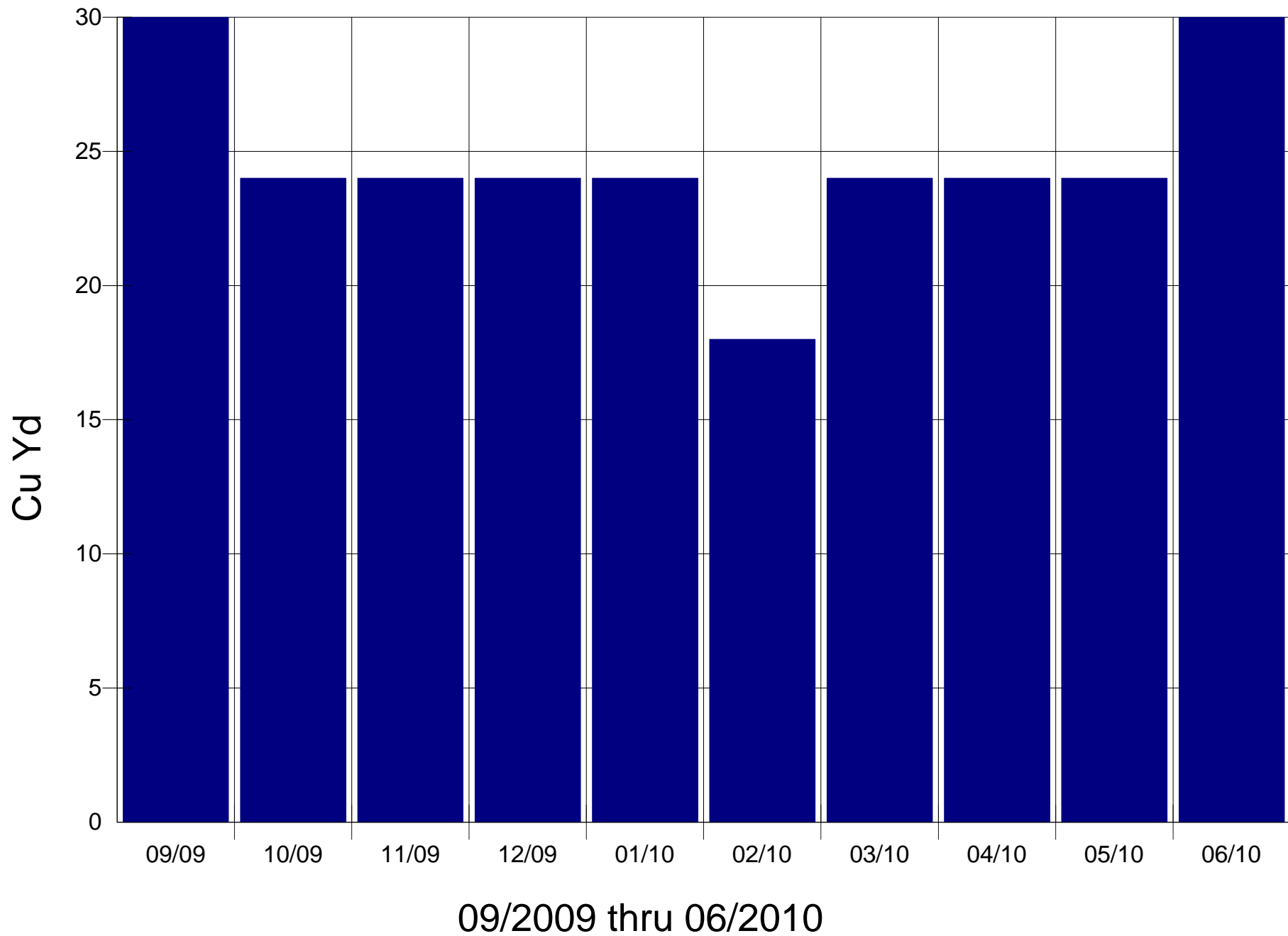
# Monthly Water Use for GATZERT



# Monthly Refuse Use for GATZERT

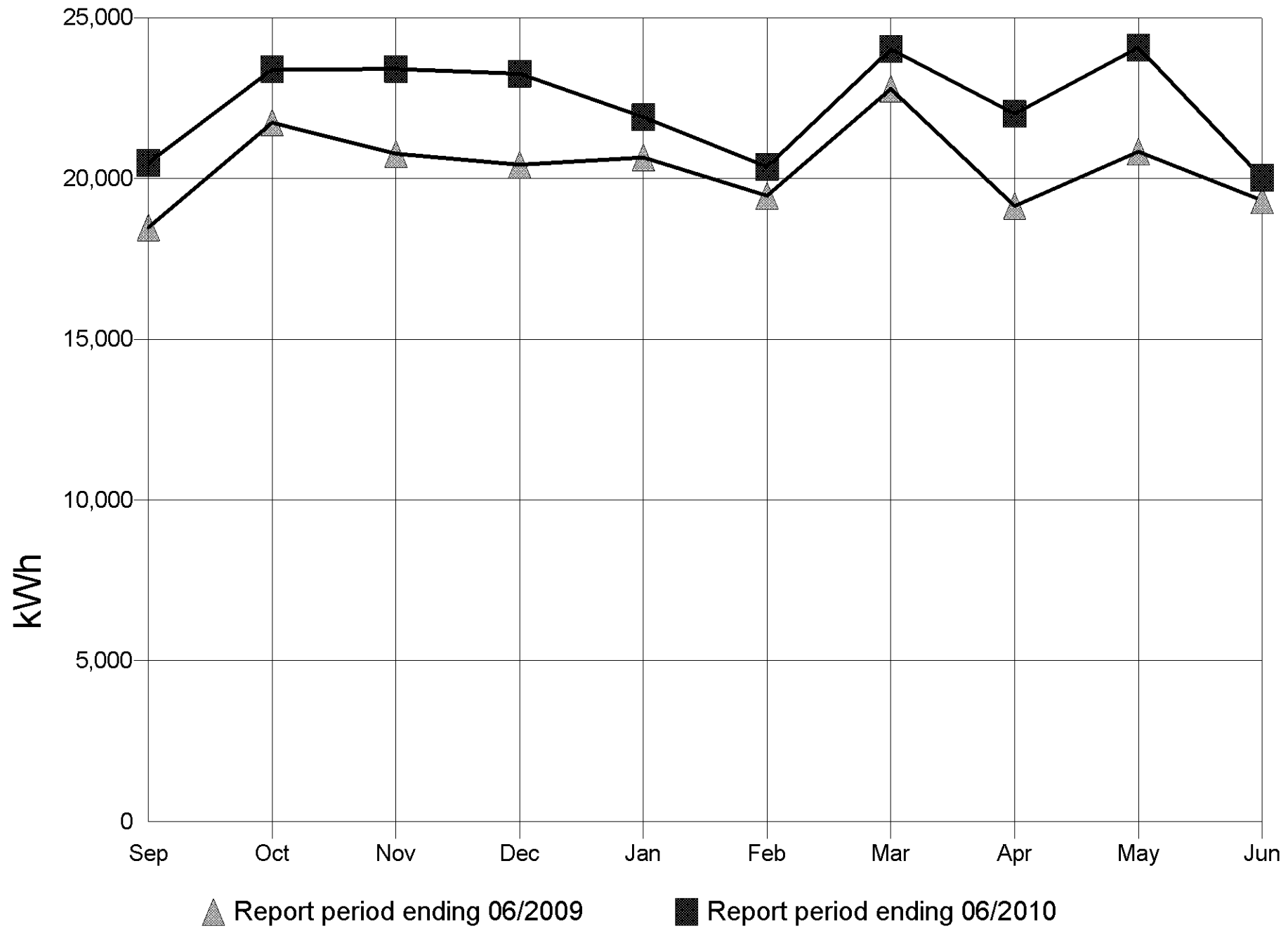


# Monthly Recycling Use for GATZERT

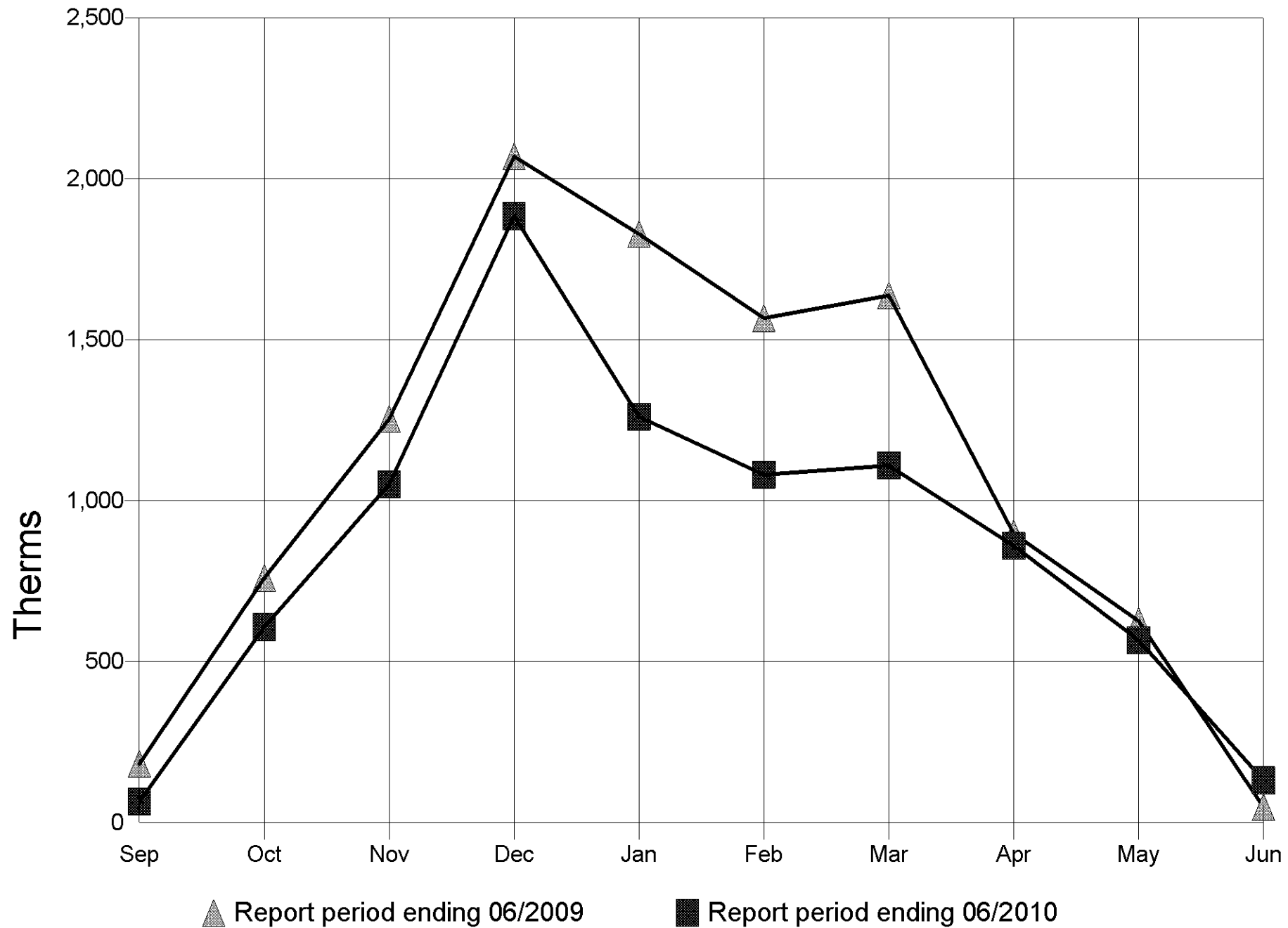




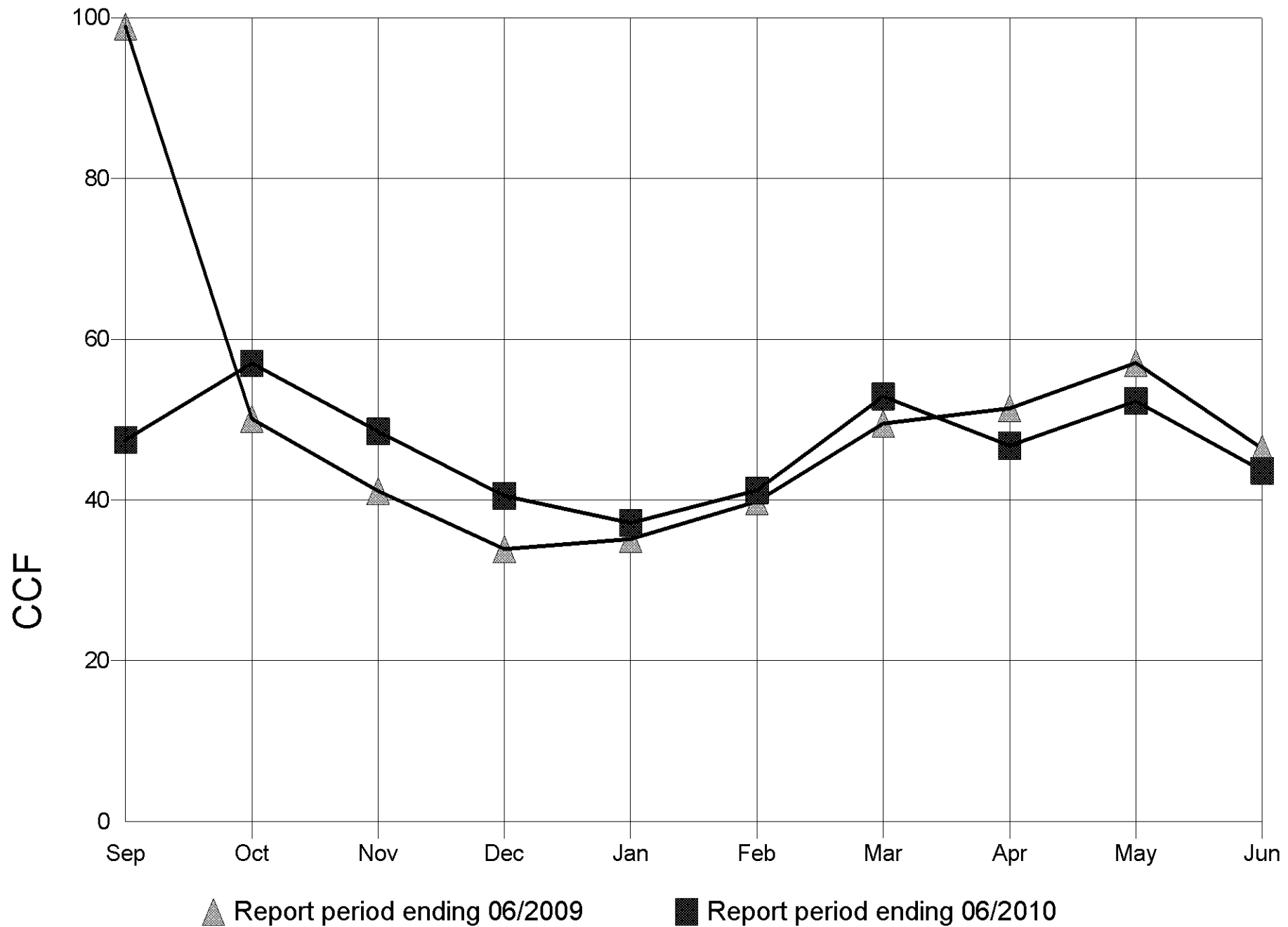
# Monthly Electricity Use for GRAHAM HILL



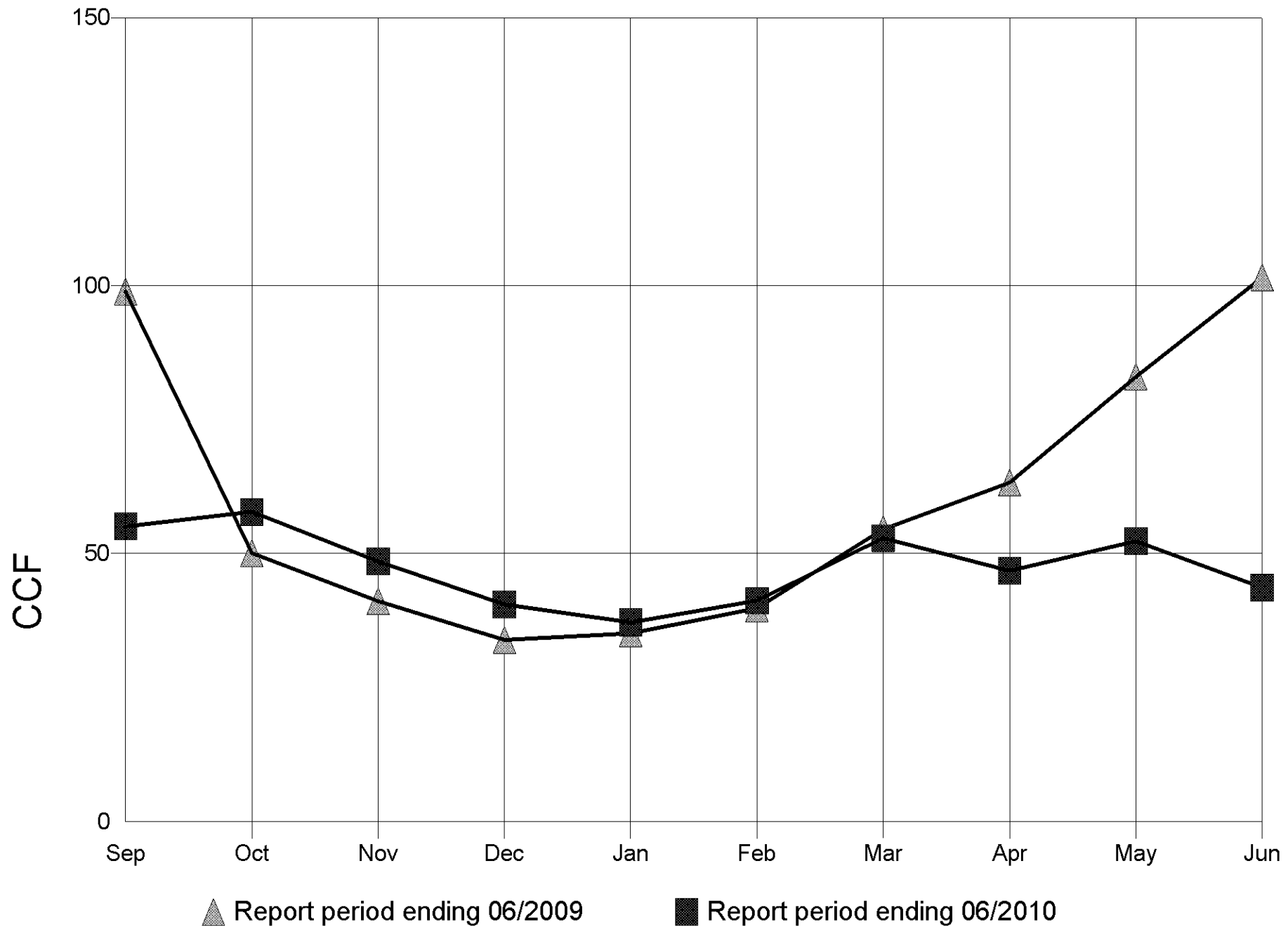
# Monthly Natural Gas Use for GRAHAM HILL



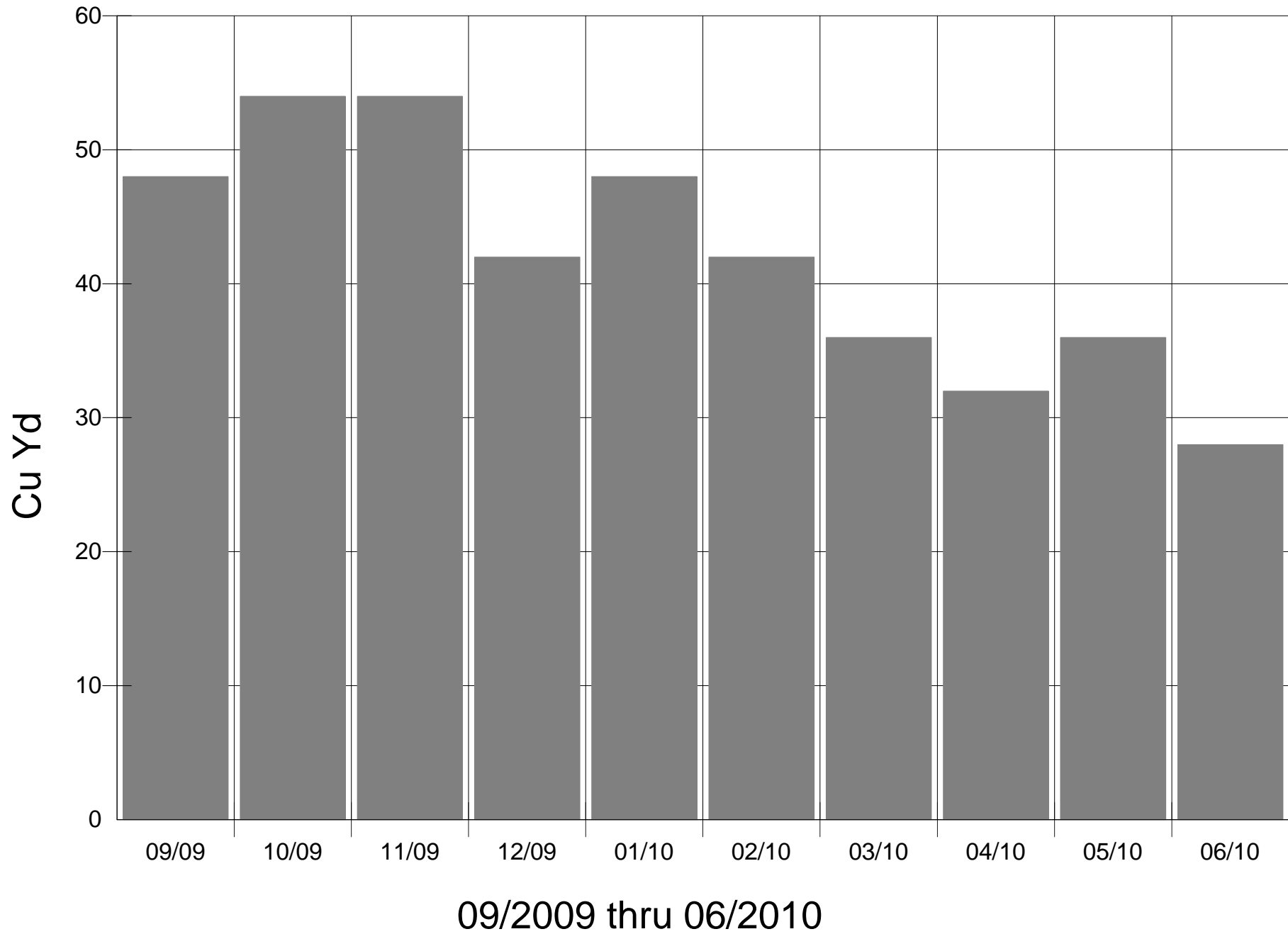
# Monthly Sewer Use for GRAHAM HILL



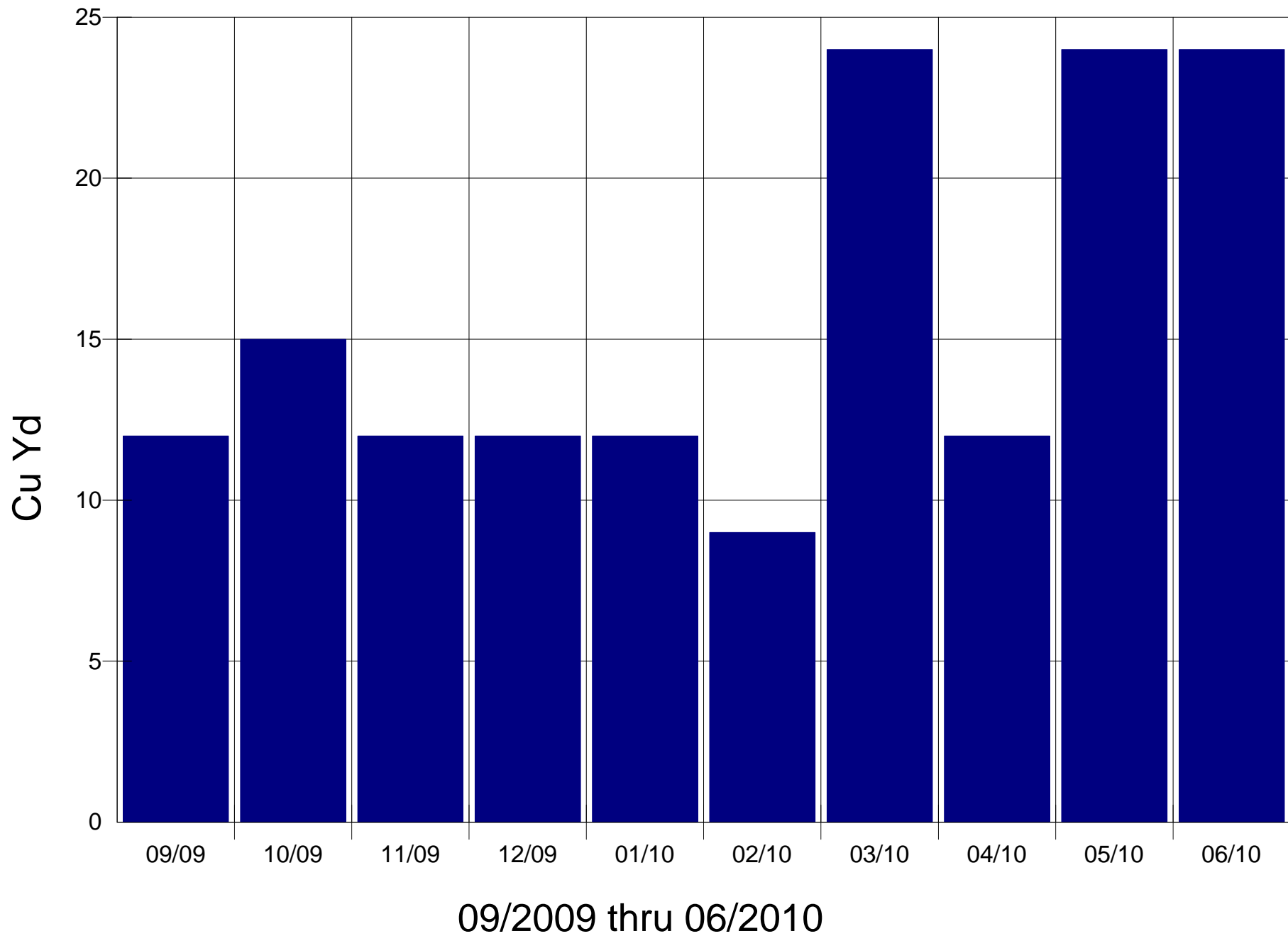
# Monthly Water Use for GRAHAM HILL



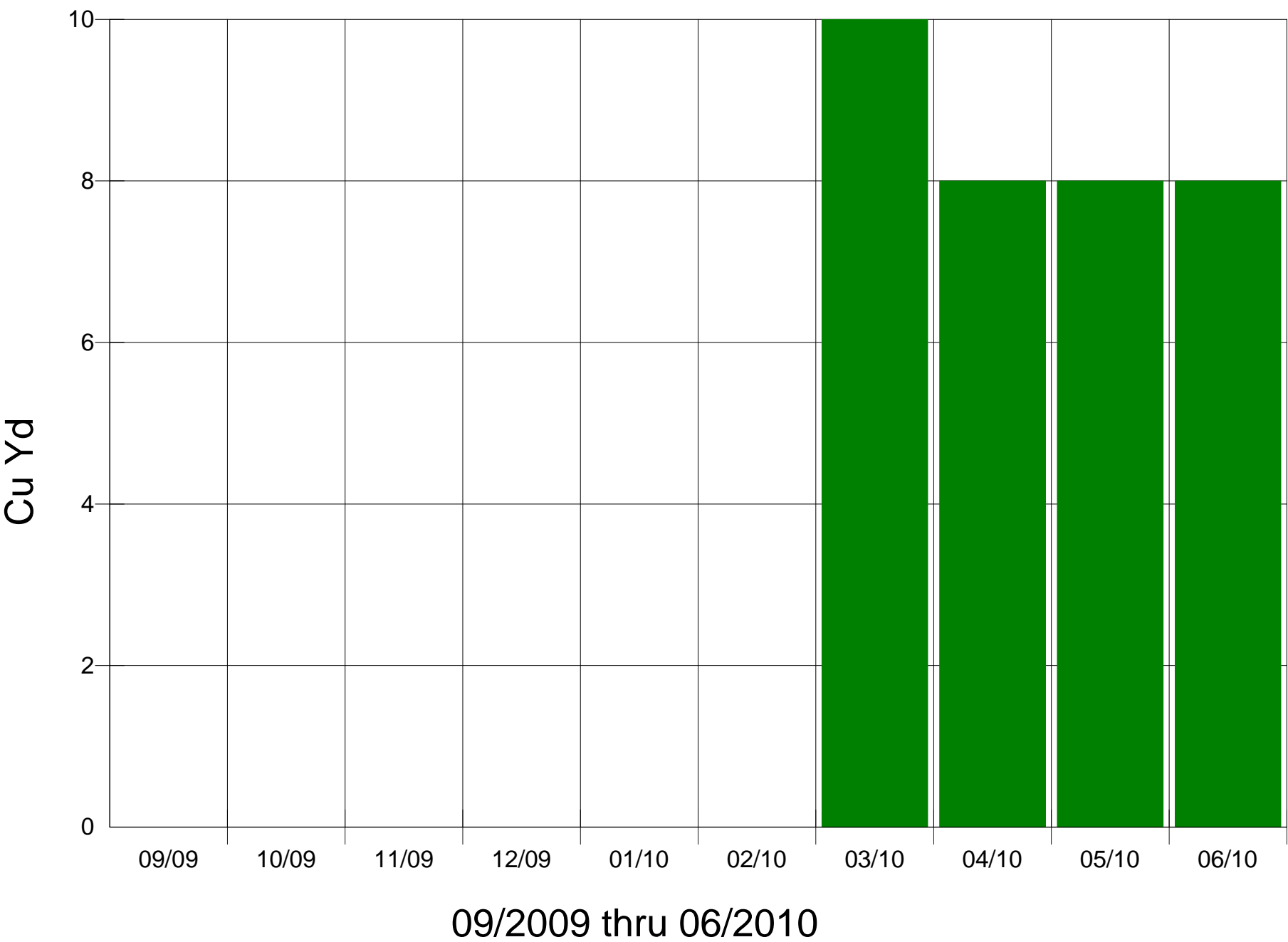
# Monthly Refuse Use for GRAHAM HILL



# Monthly Recycling Use for GRAHAM HILL



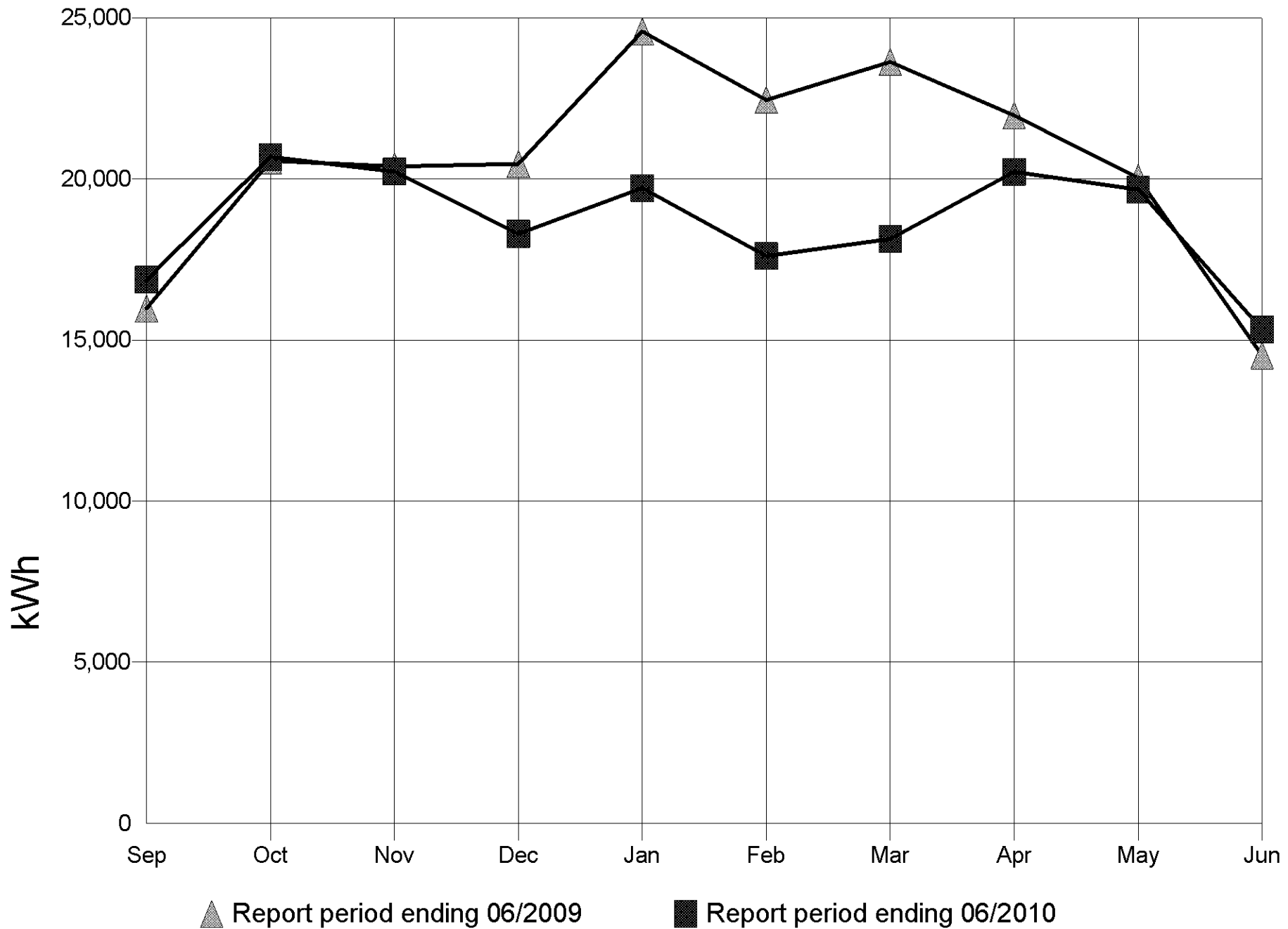
# Monthly Composting Use for GRAHAM HILL



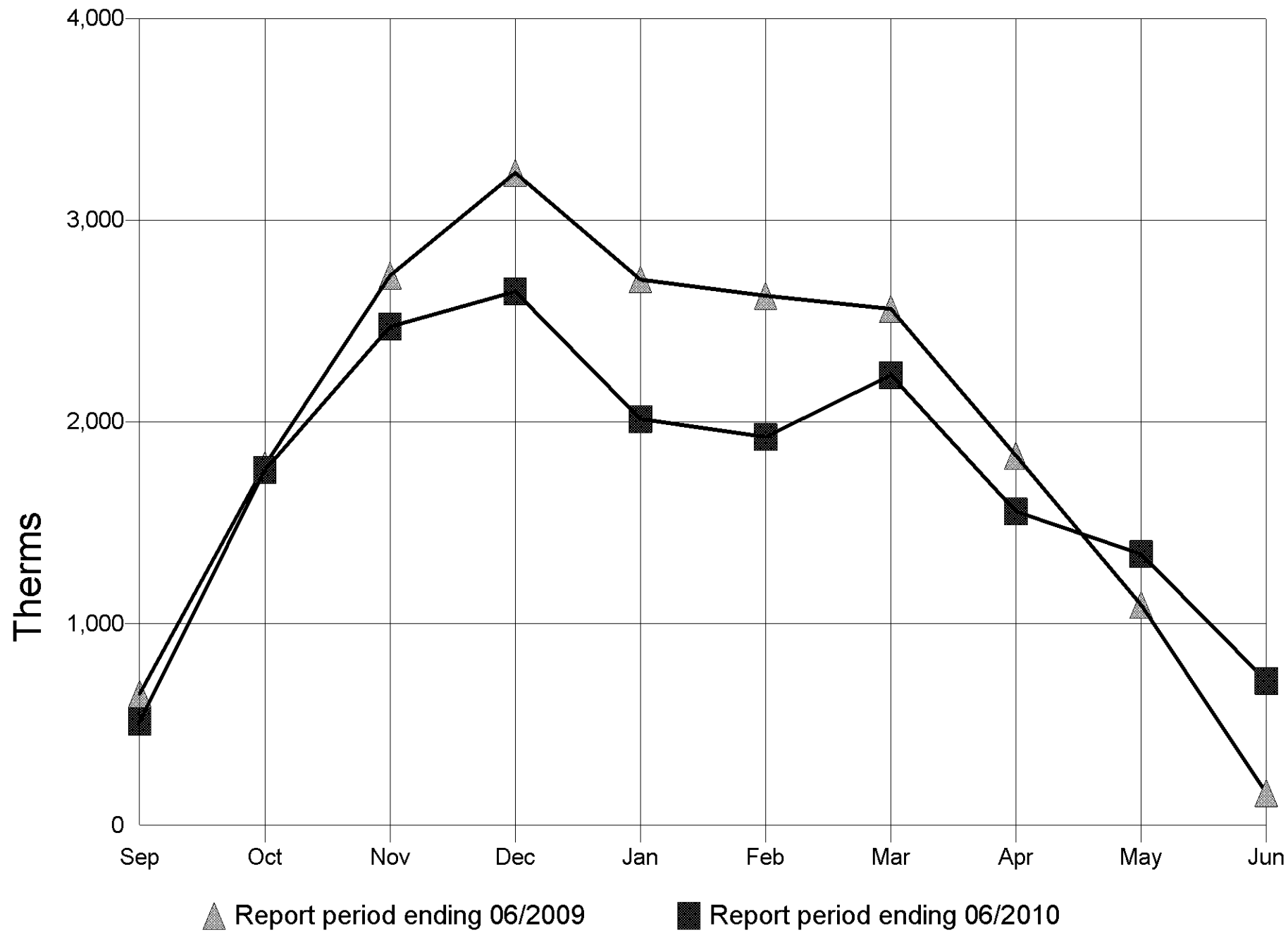
No Graph Available – page intentionally left blank.



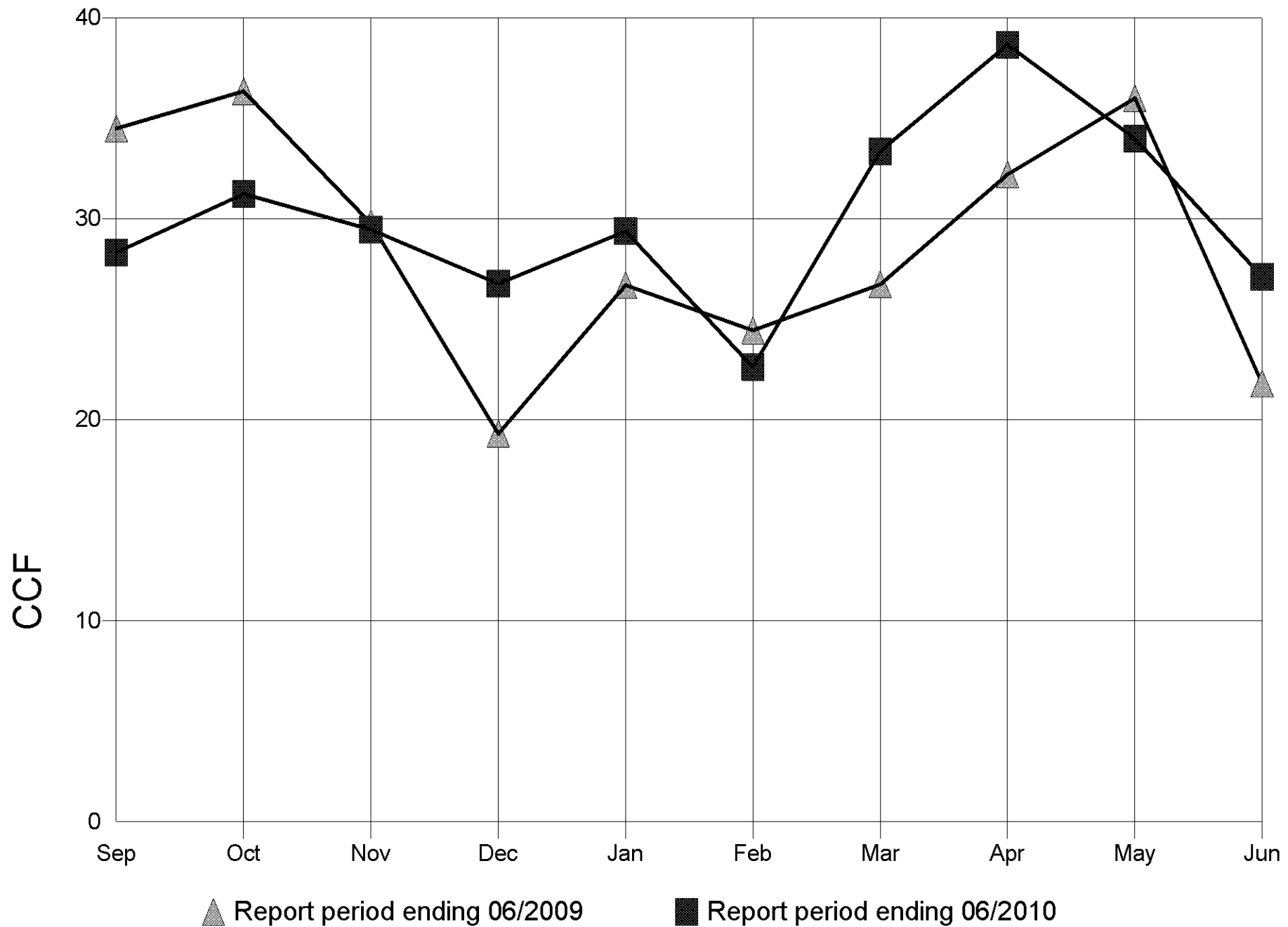
# Monthly Electricity Use for GREEN LAKE



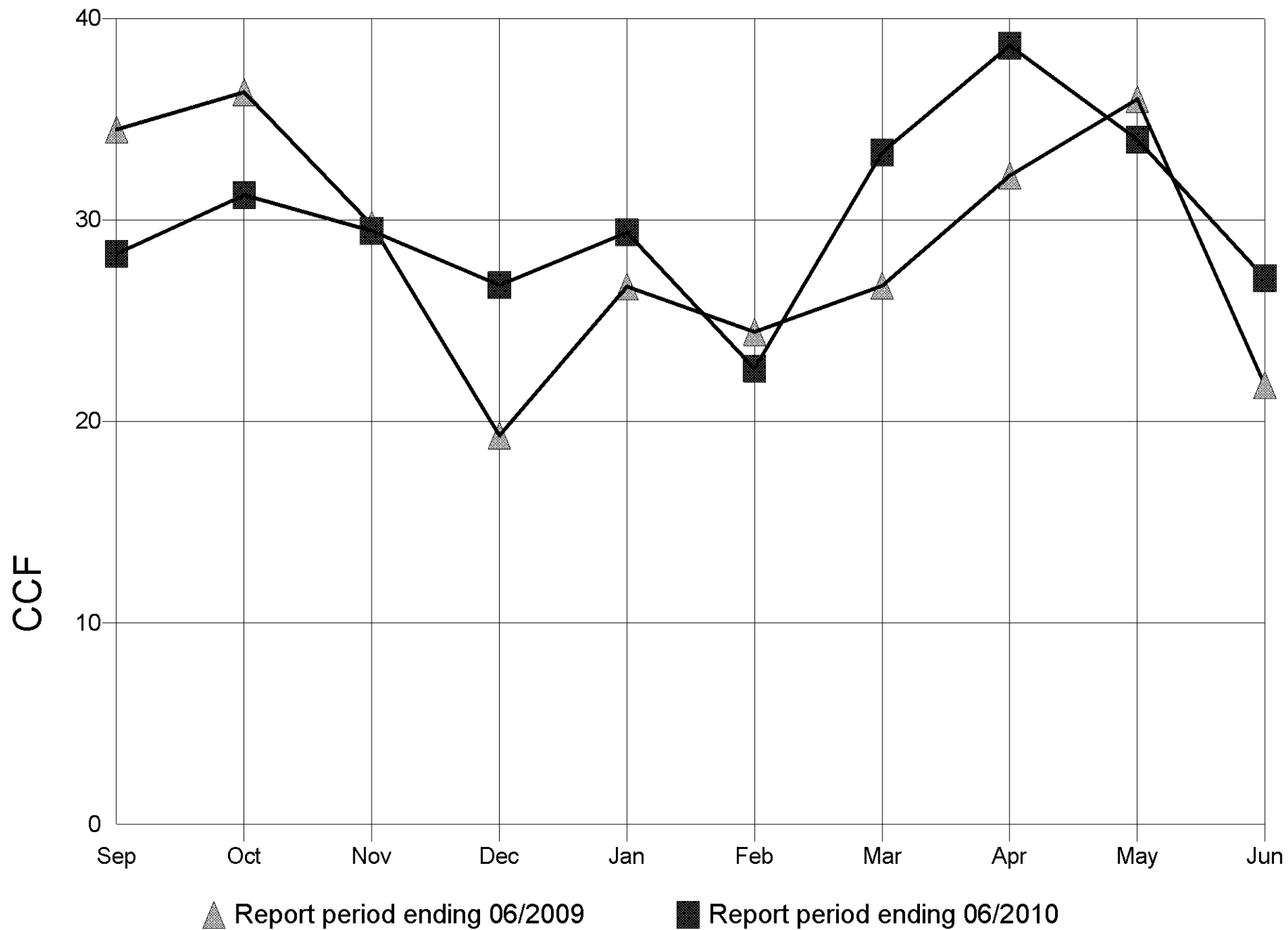
# Monthly Natural Gas Use for GREEN LAKE



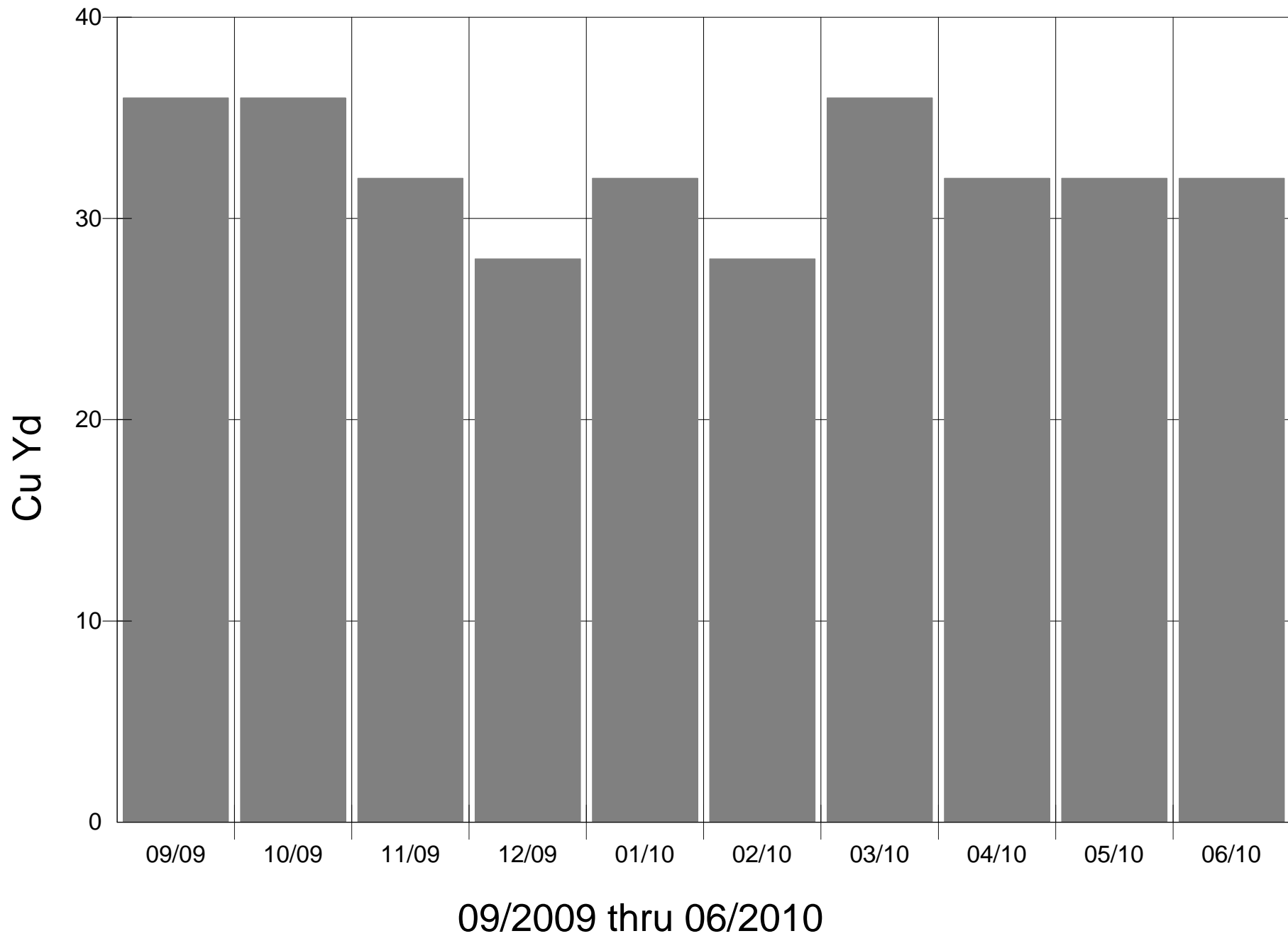
# Monthly Sewer Use for GREEN LAKE



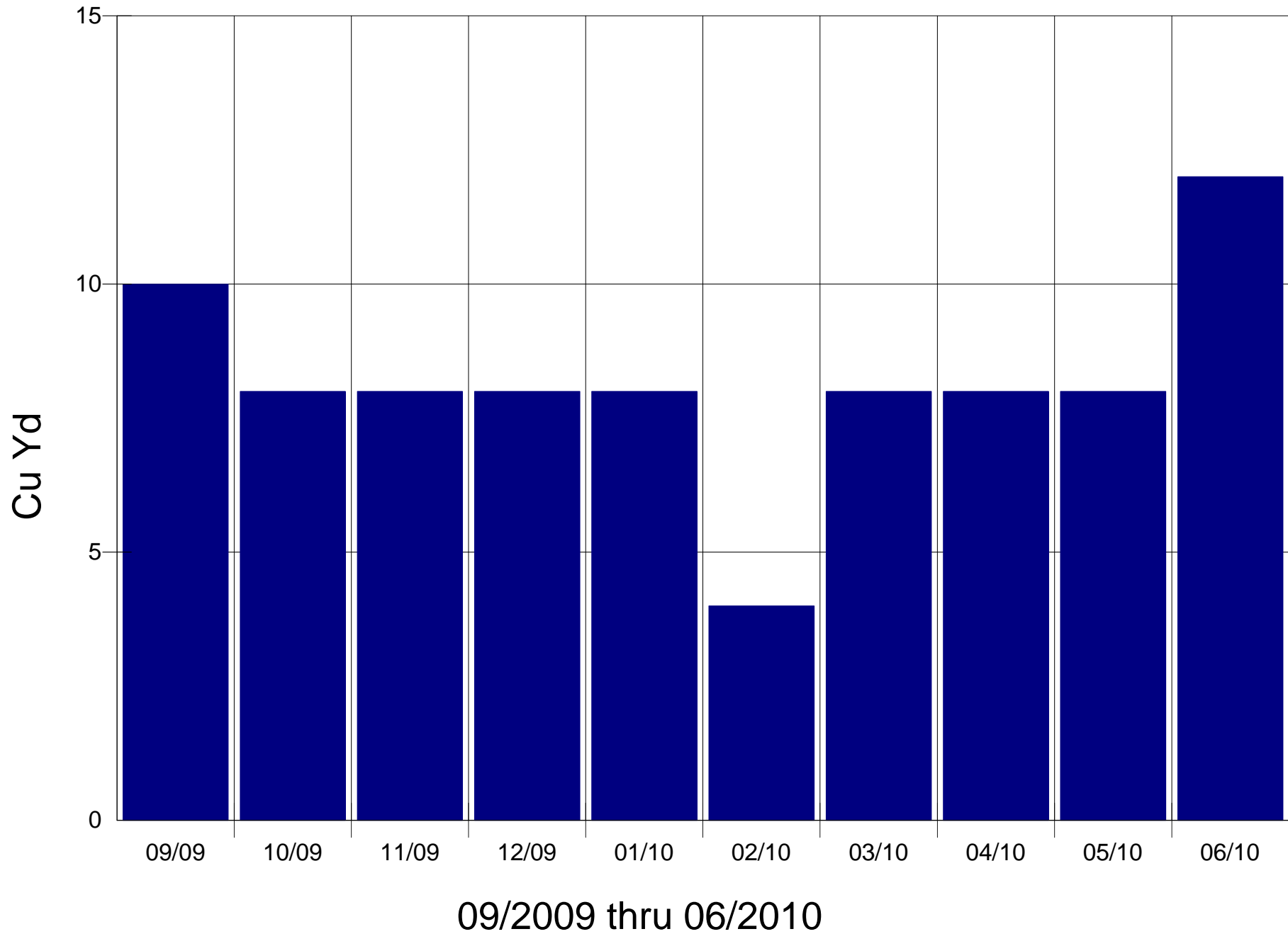
# Monthly Water Use for GREEN LAKE



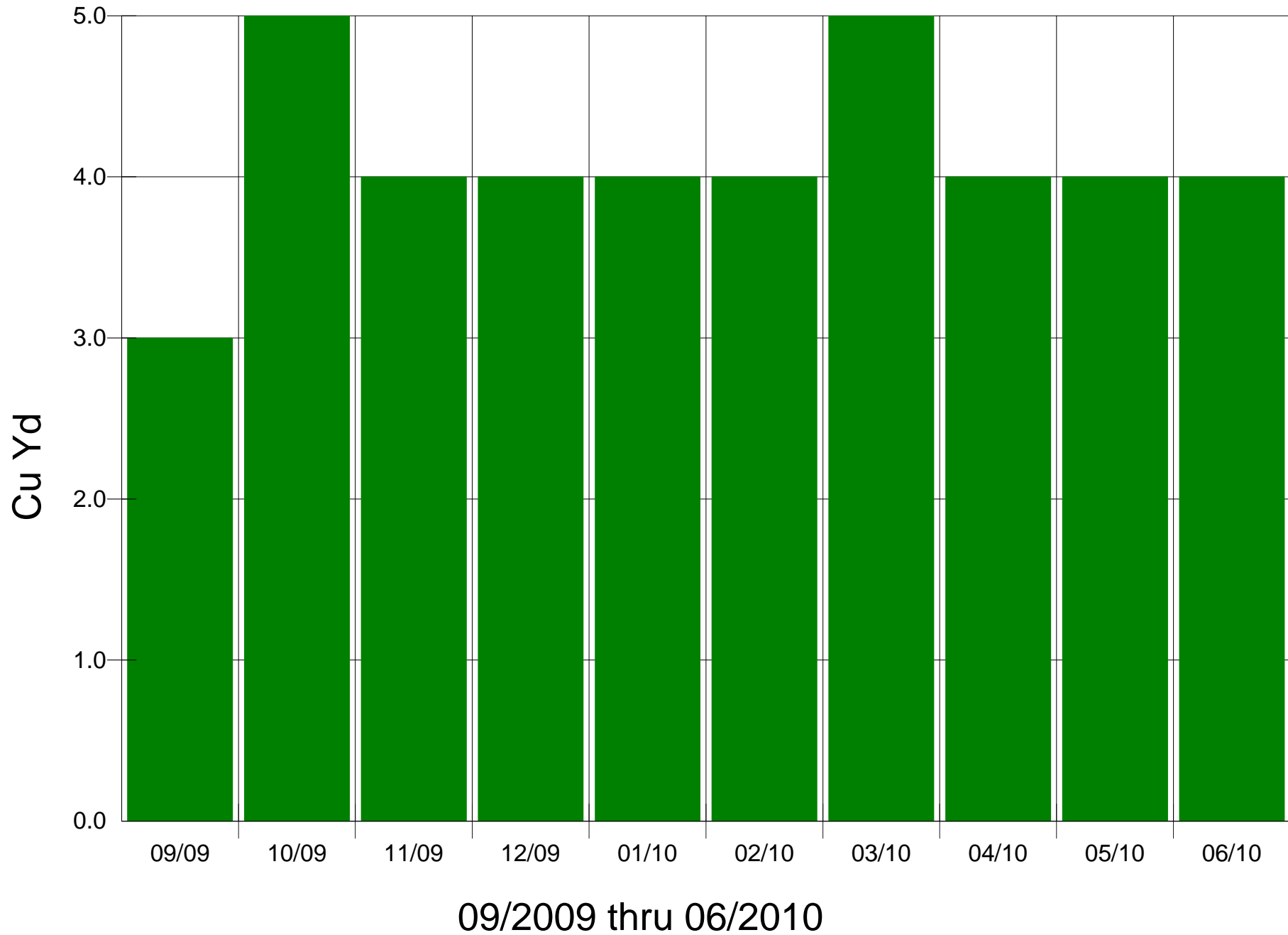
# Monthly Refuse Use for GREEN LAKE



# Monthly Recycling Use for GREEN LAKE



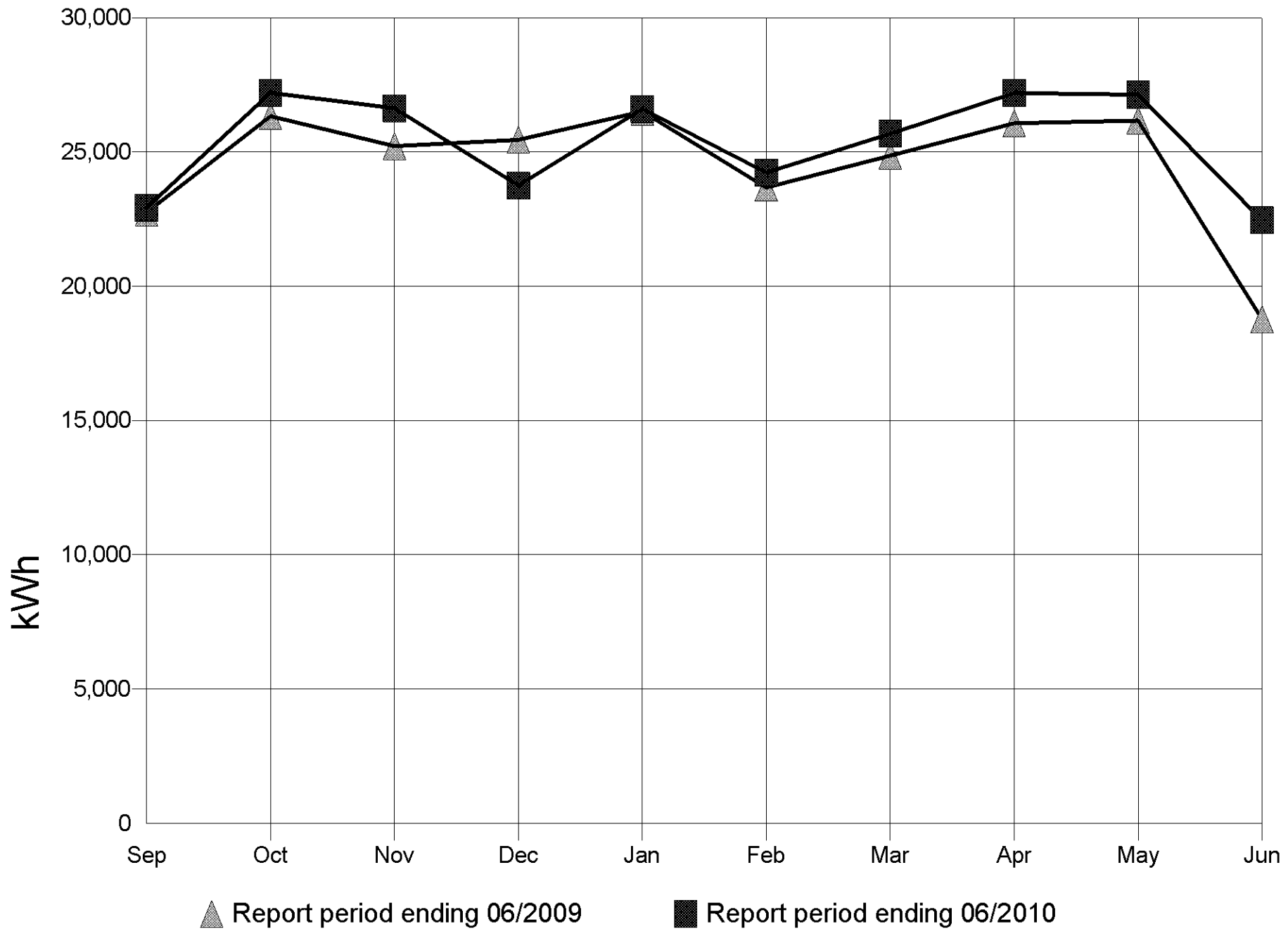
# Monthly Composting Use for GREEN LAKE



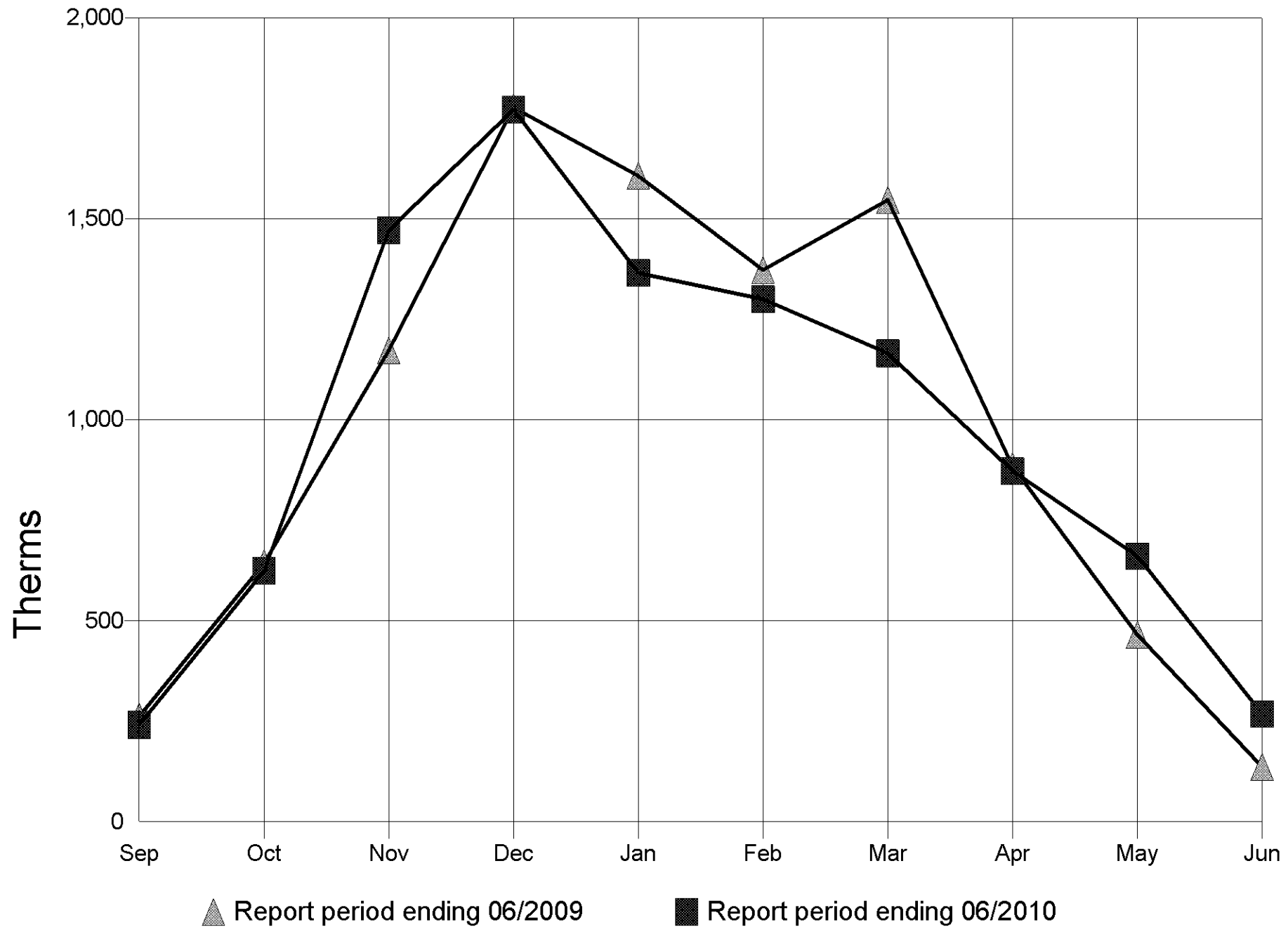
No Graph Available – page intentionally left blank.



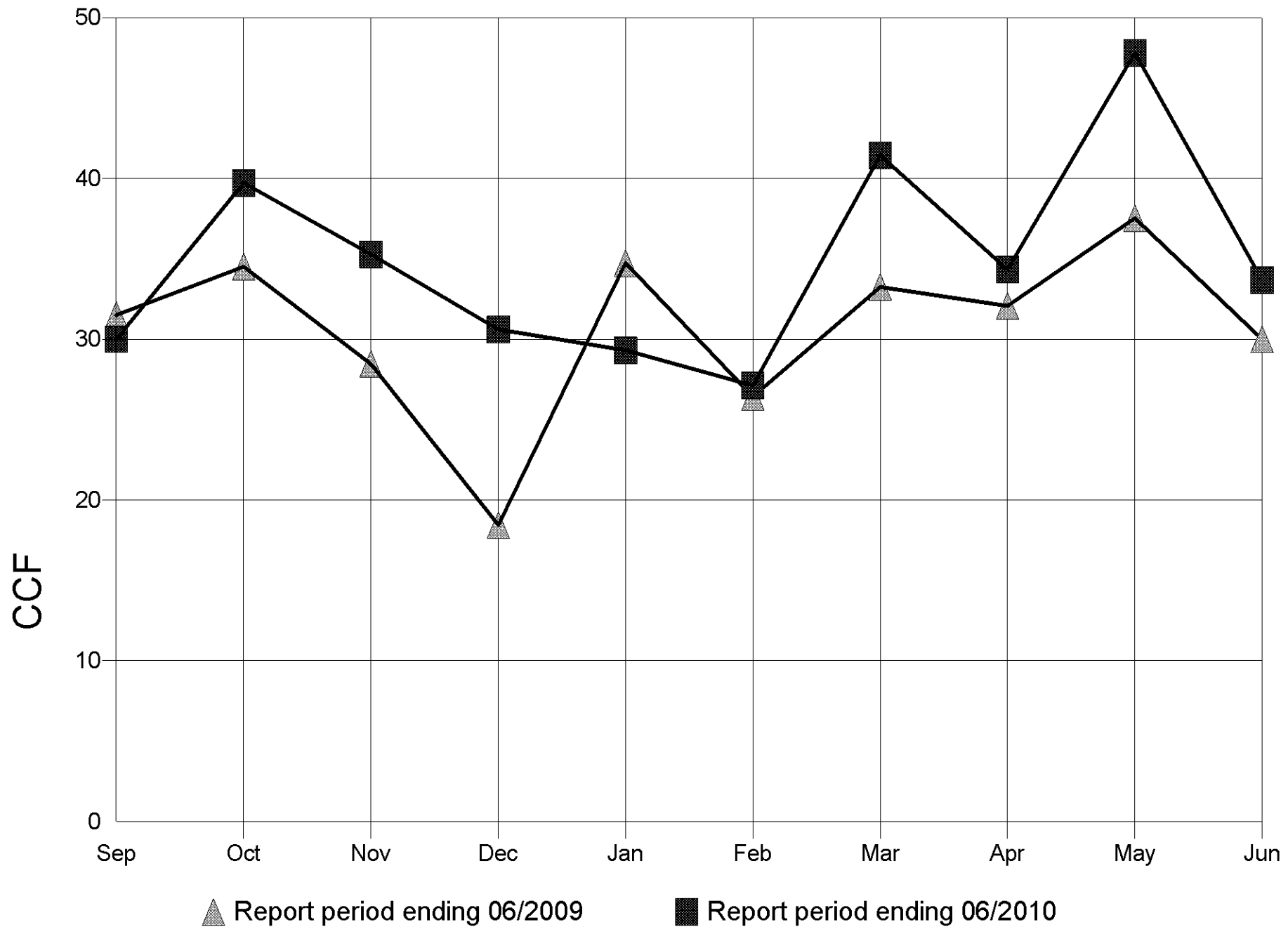
# Monthly Electricity Use for GREENWOOD



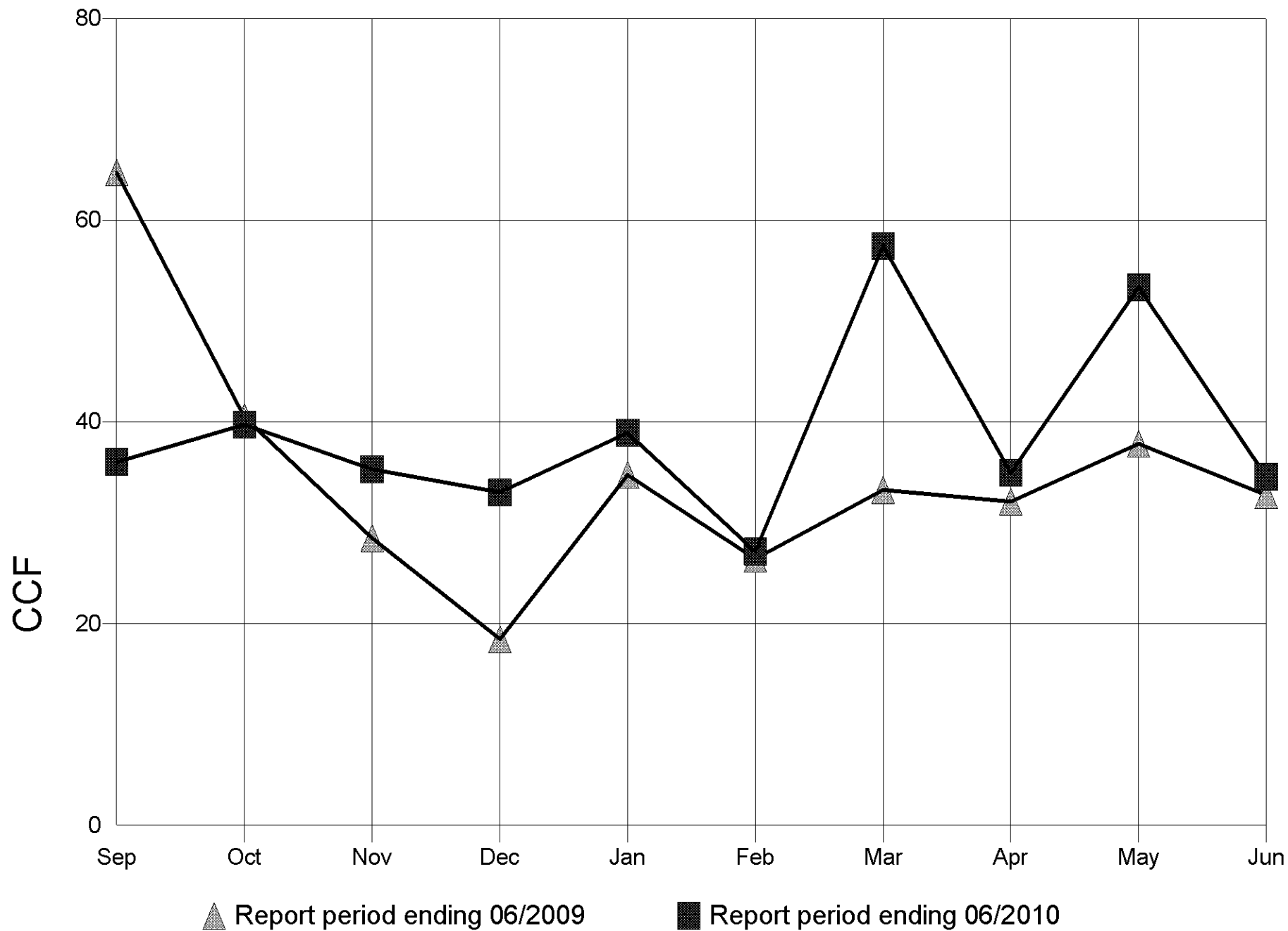
# Monthly Natural Gas Use for GREENWOOD



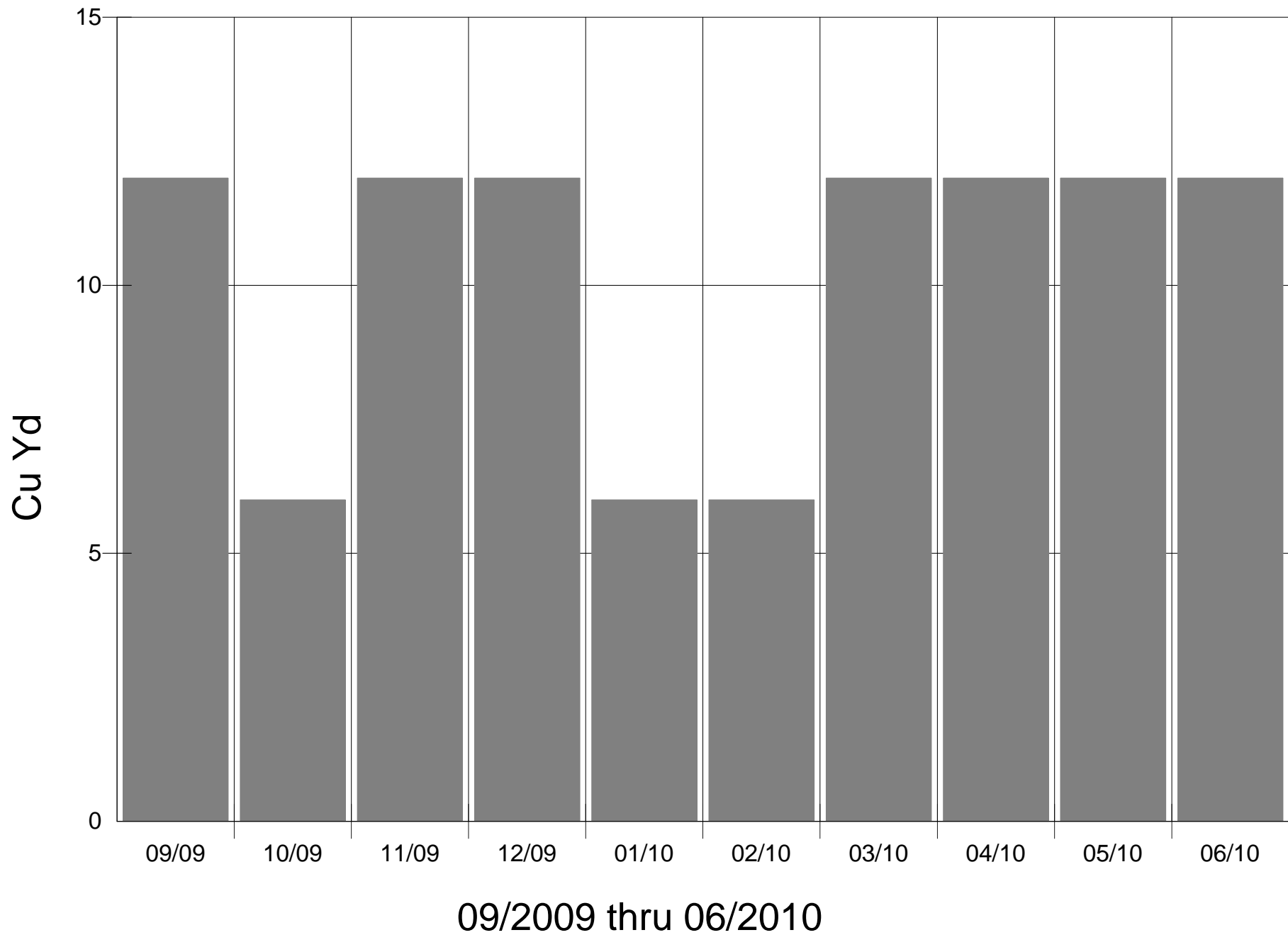
# Monthly Sewer Use for GREENWOOD



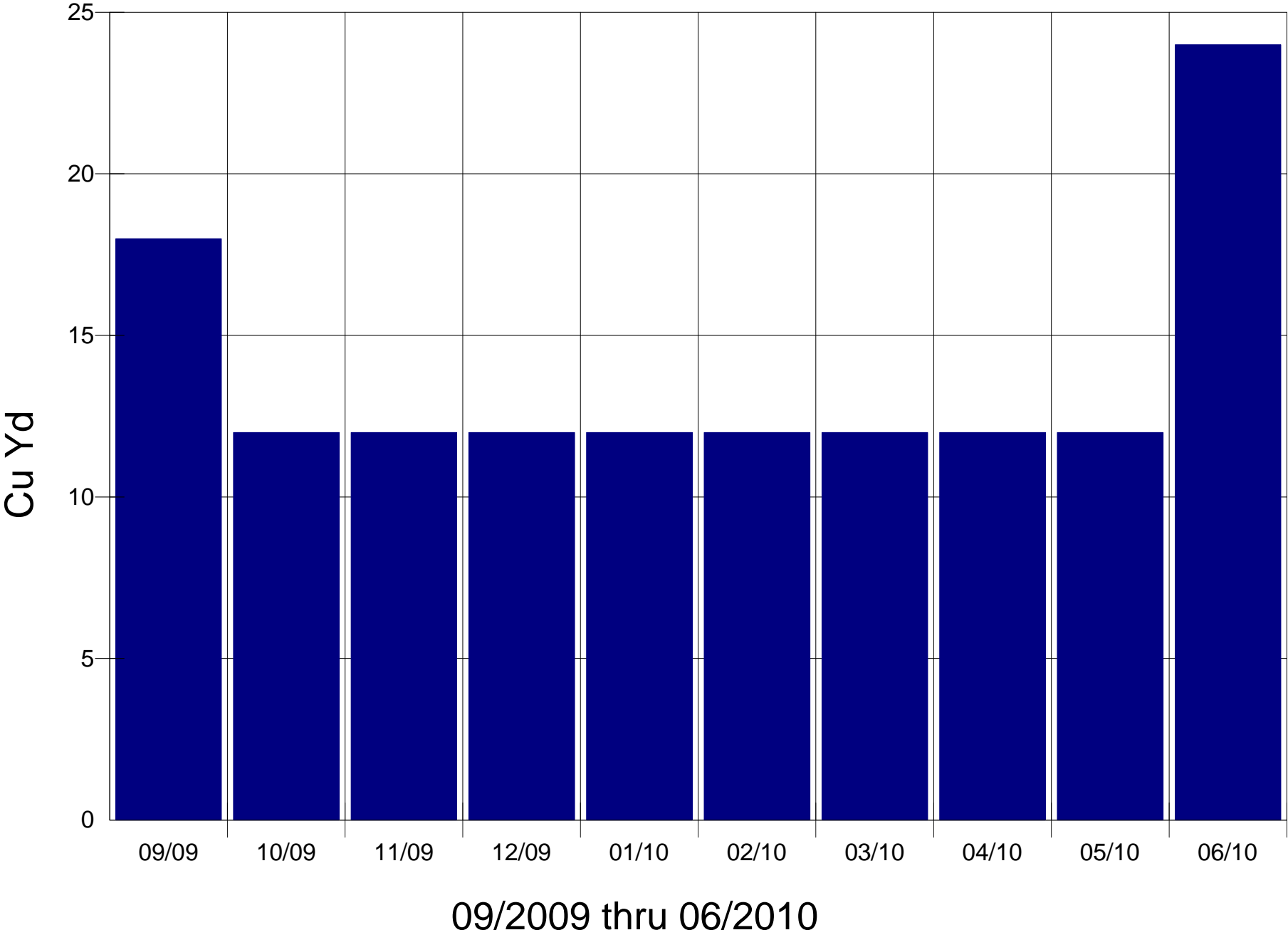
# Monthly Water Use for GREENWOOD



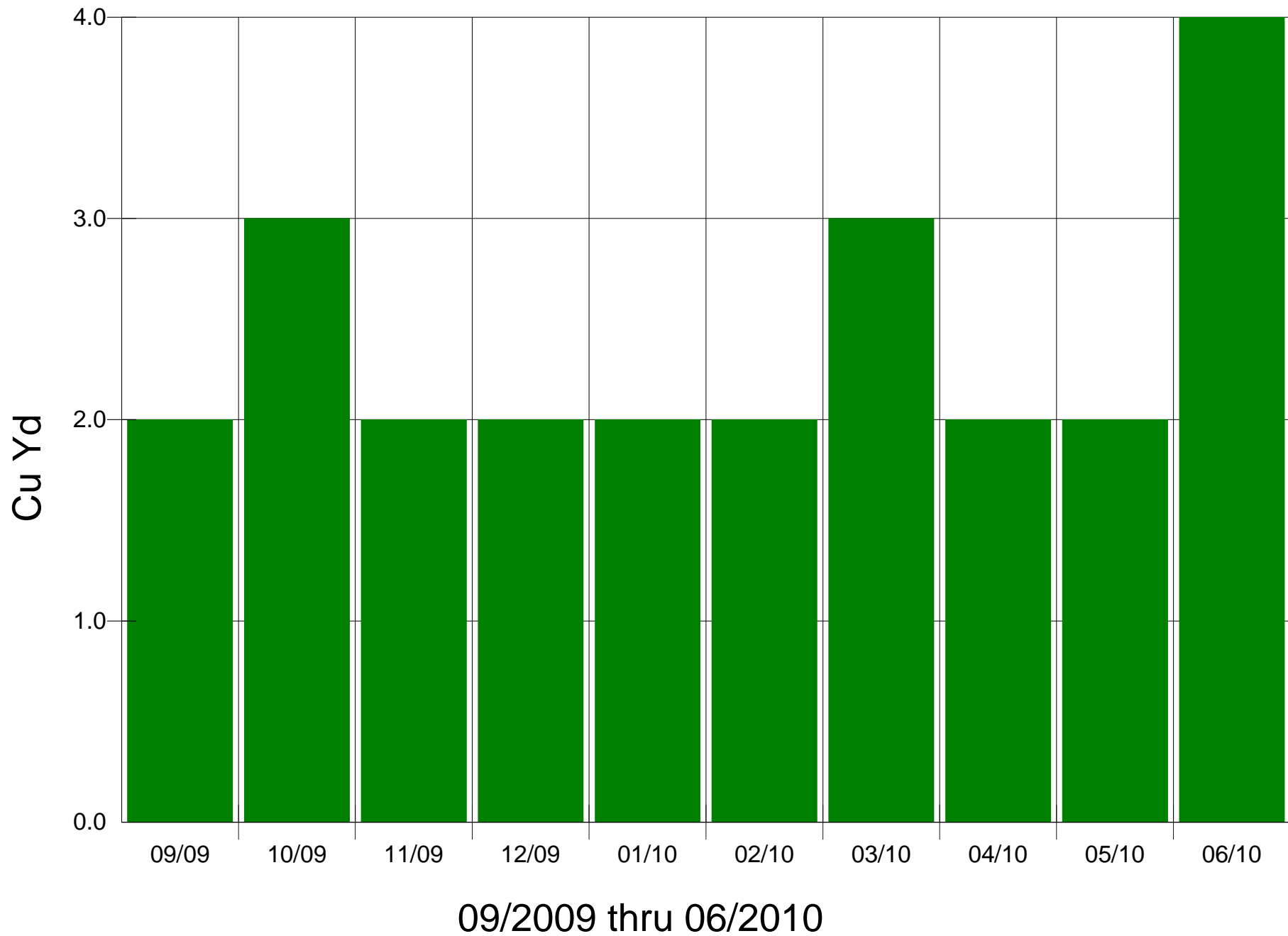
# Monthly Refuse Use for GREENWOOD



# Monthly Recycling Use for GREENWOOD



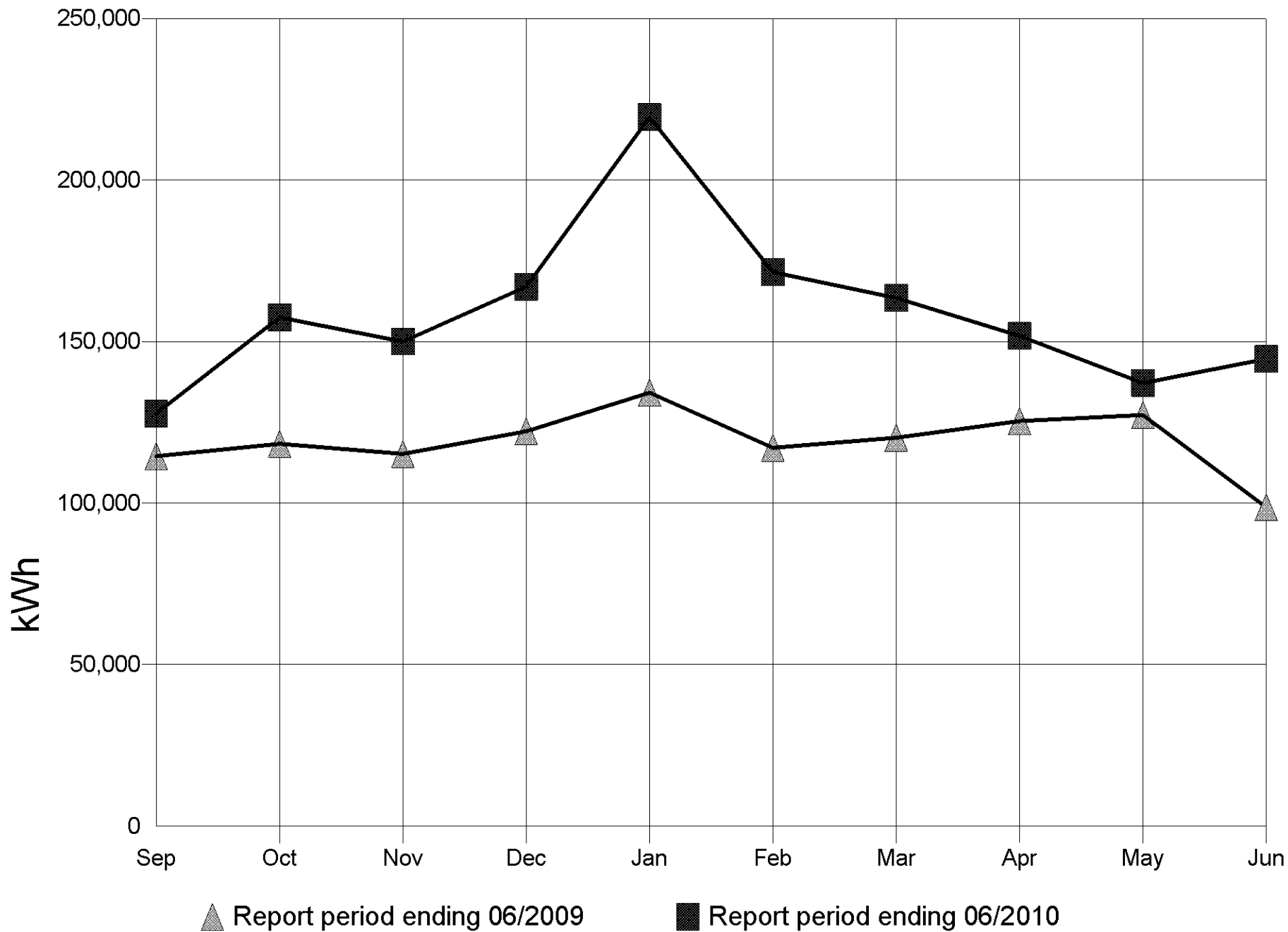
# Monthly Composting Use for GREENWOOD



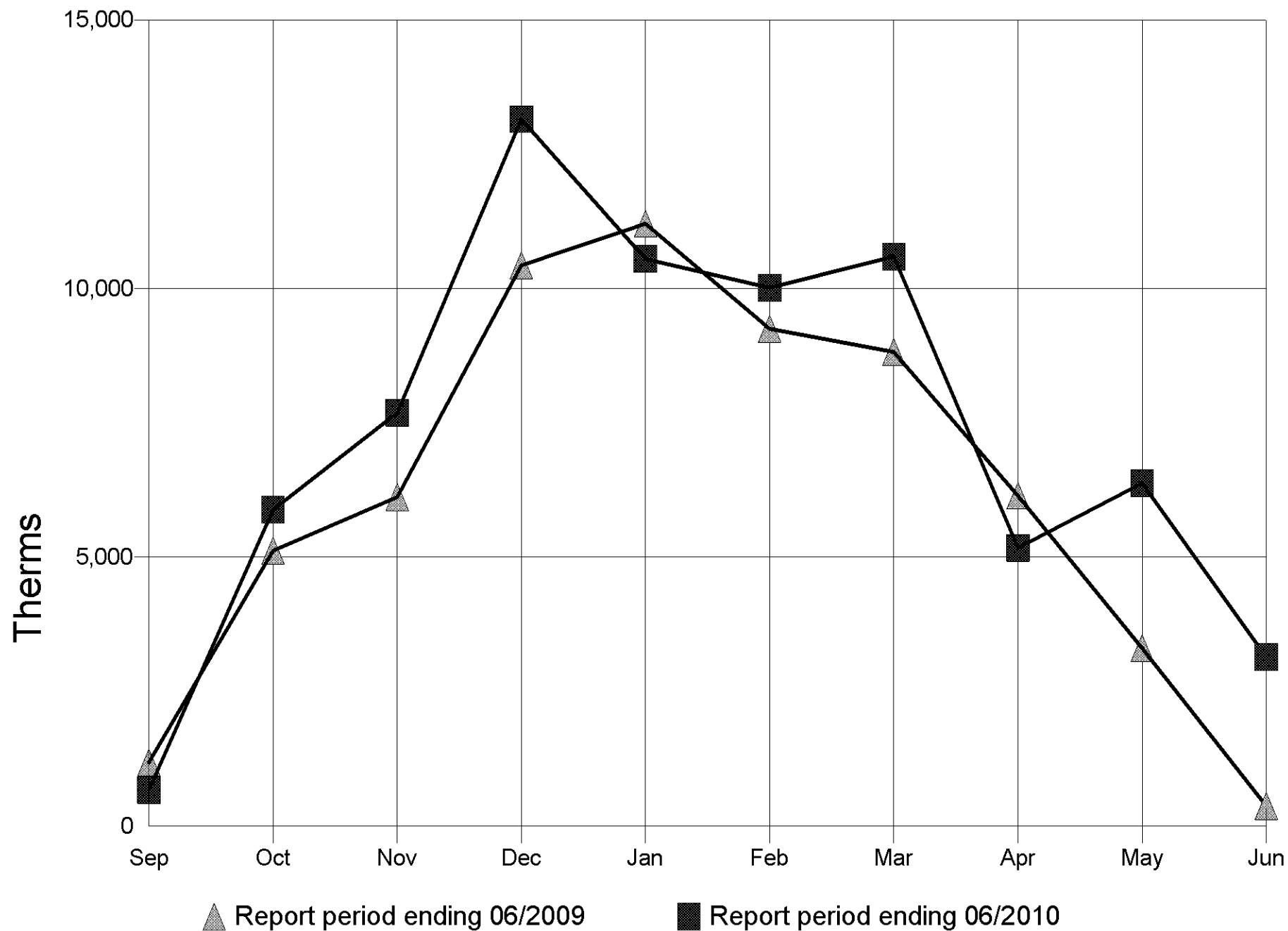
No Graph Available – page intentionally left blank.



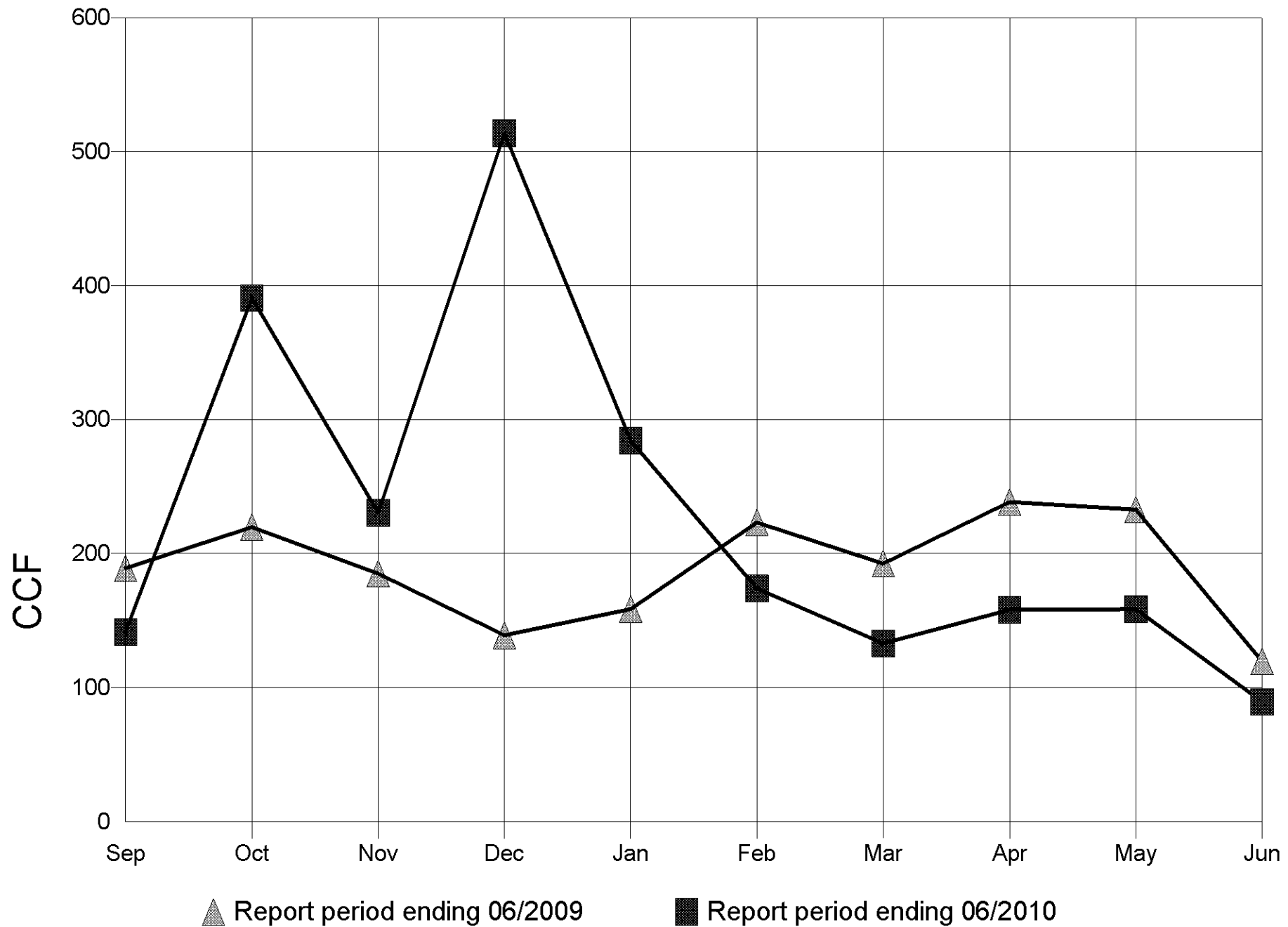
# Monthly Electricity Use for HALE



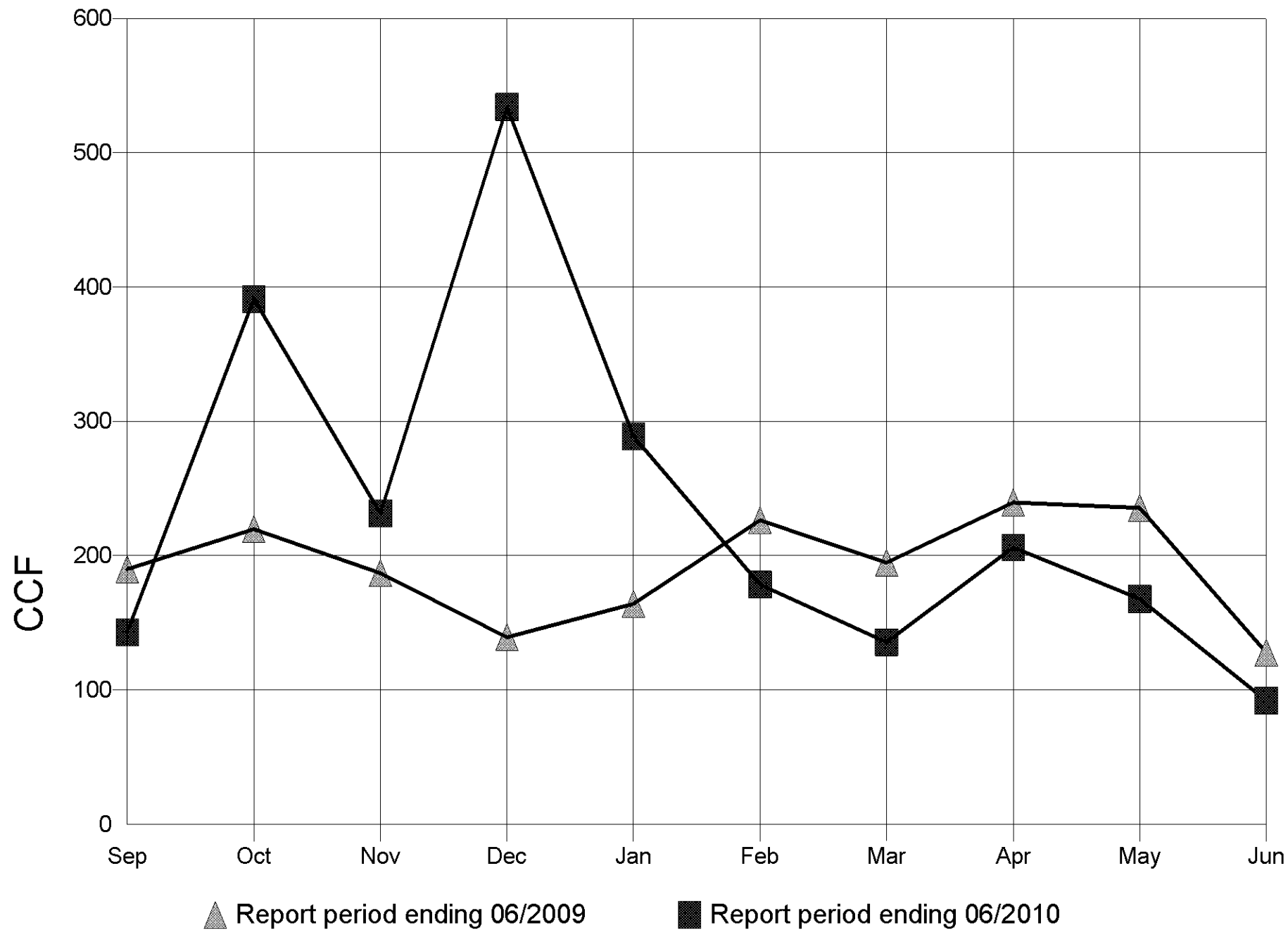
# Monthly Natural Gas Use for HALE



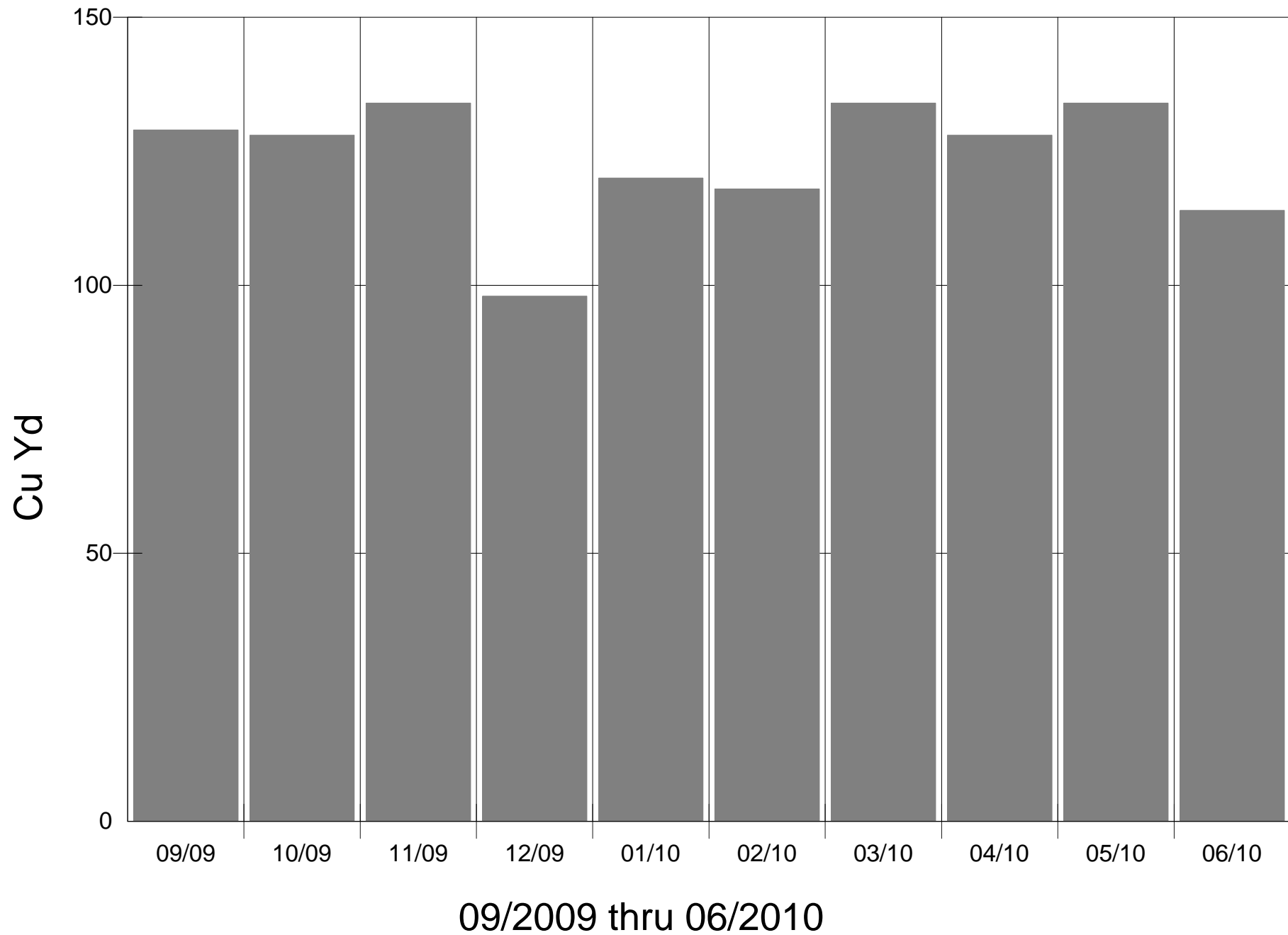
# Monthly Sewer Use for HALE



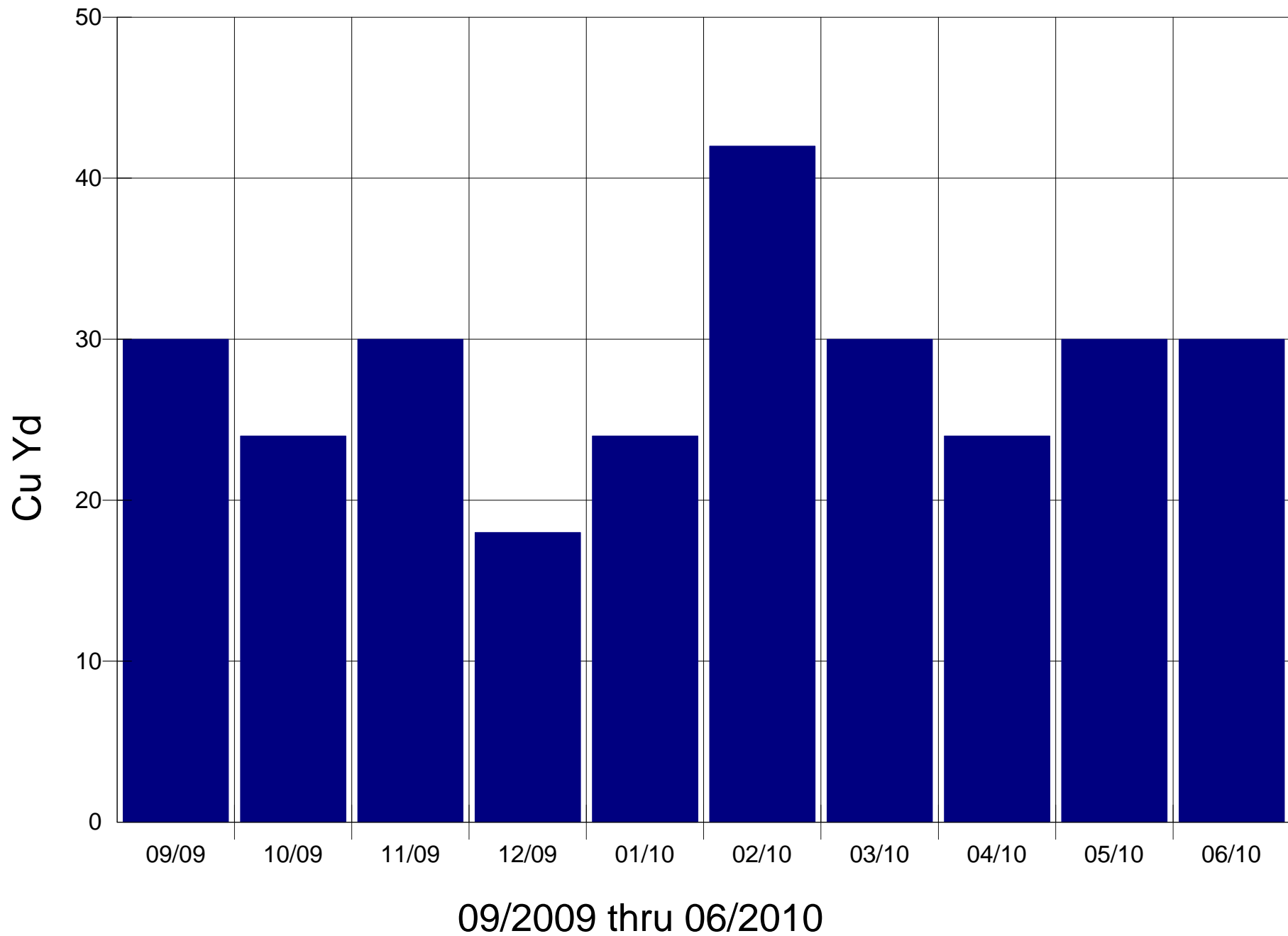
# Monthly Water Use for HALE



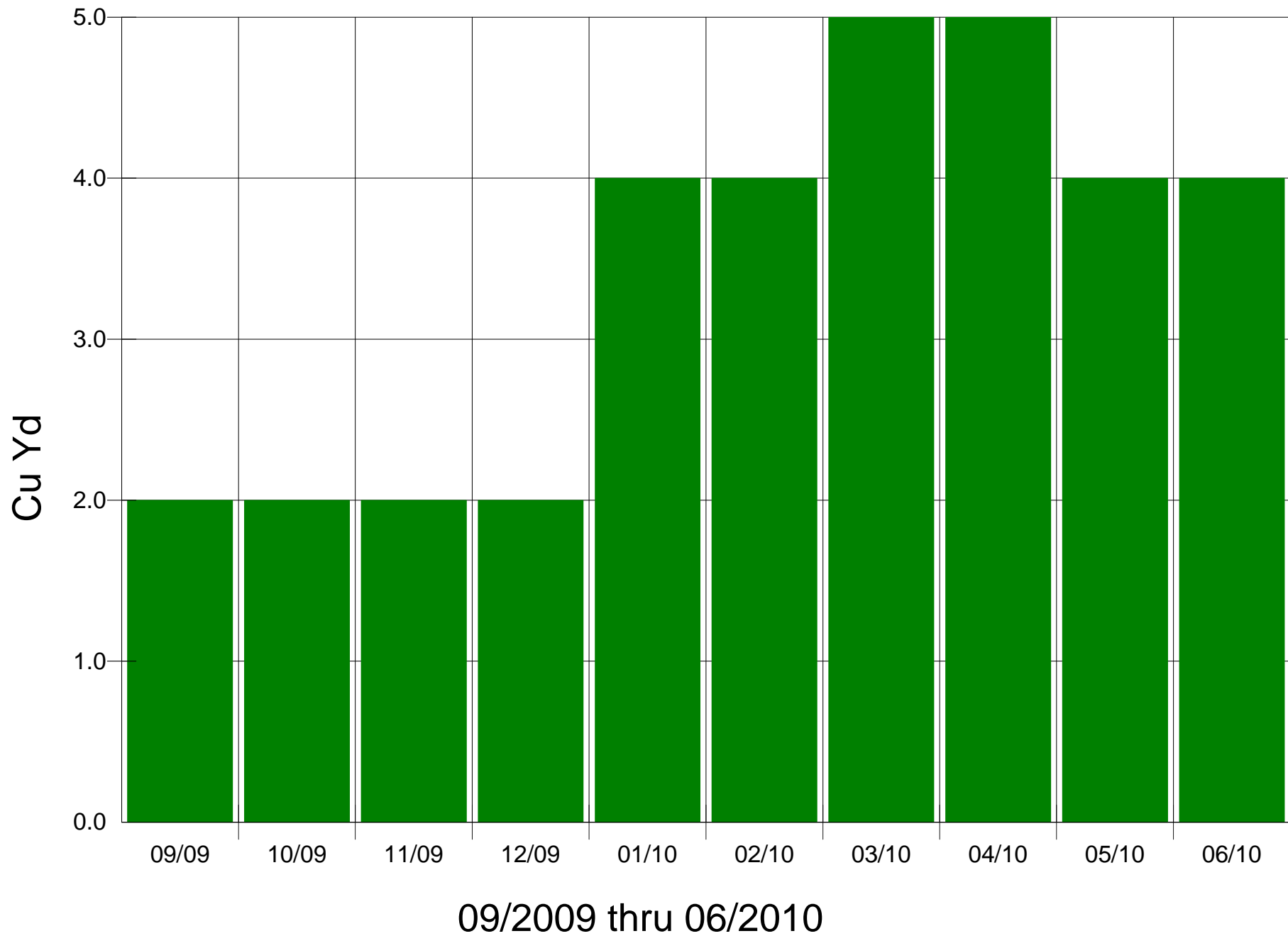
# Monthly Refuse Use for HALE



# Monthly Recycling Use for HALE



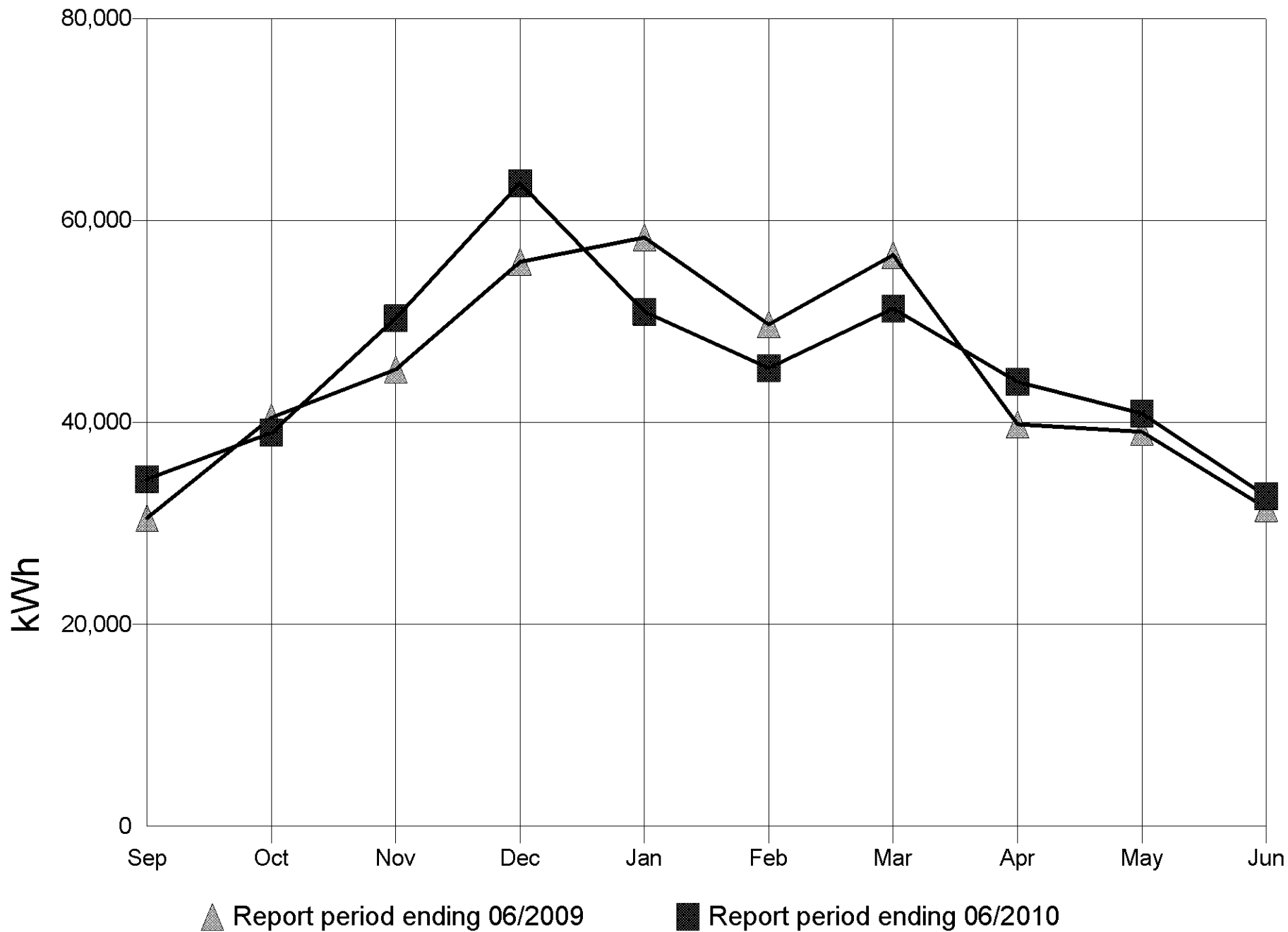
# Monthly Composting Use for HALE



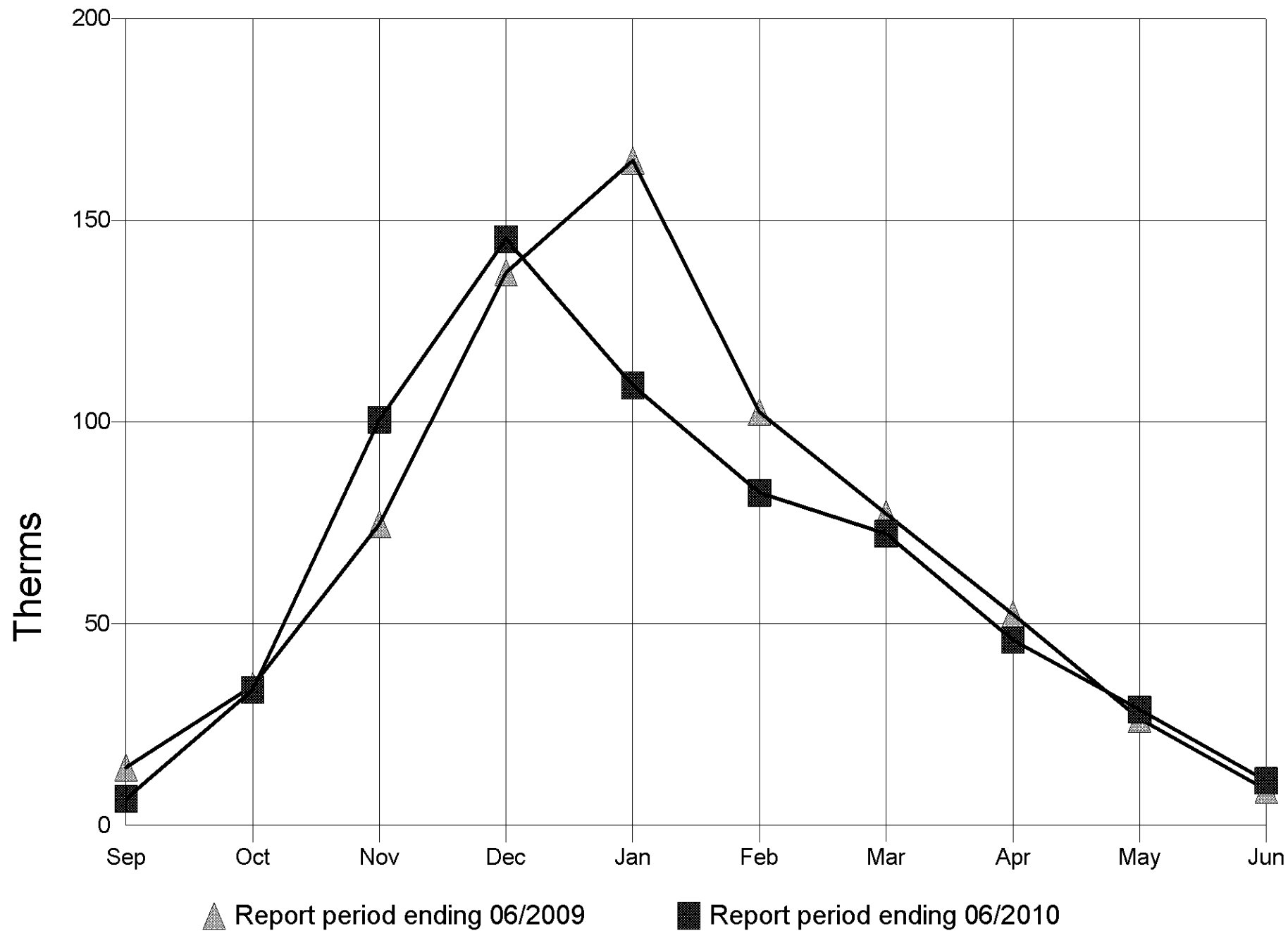
No Graph Available – page intentionally left blank.



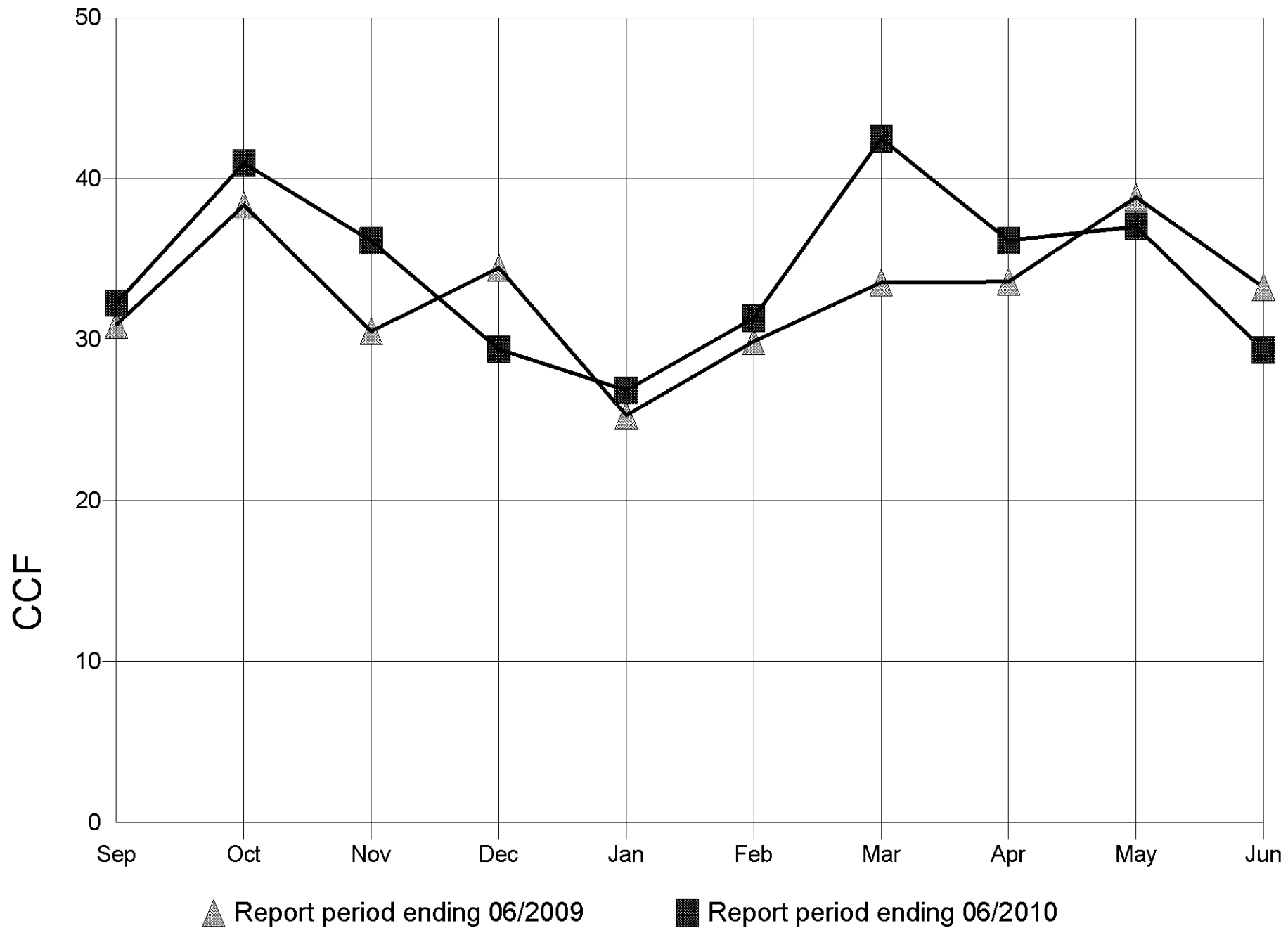
# Monthly Electricity Use for HAWTHORNE



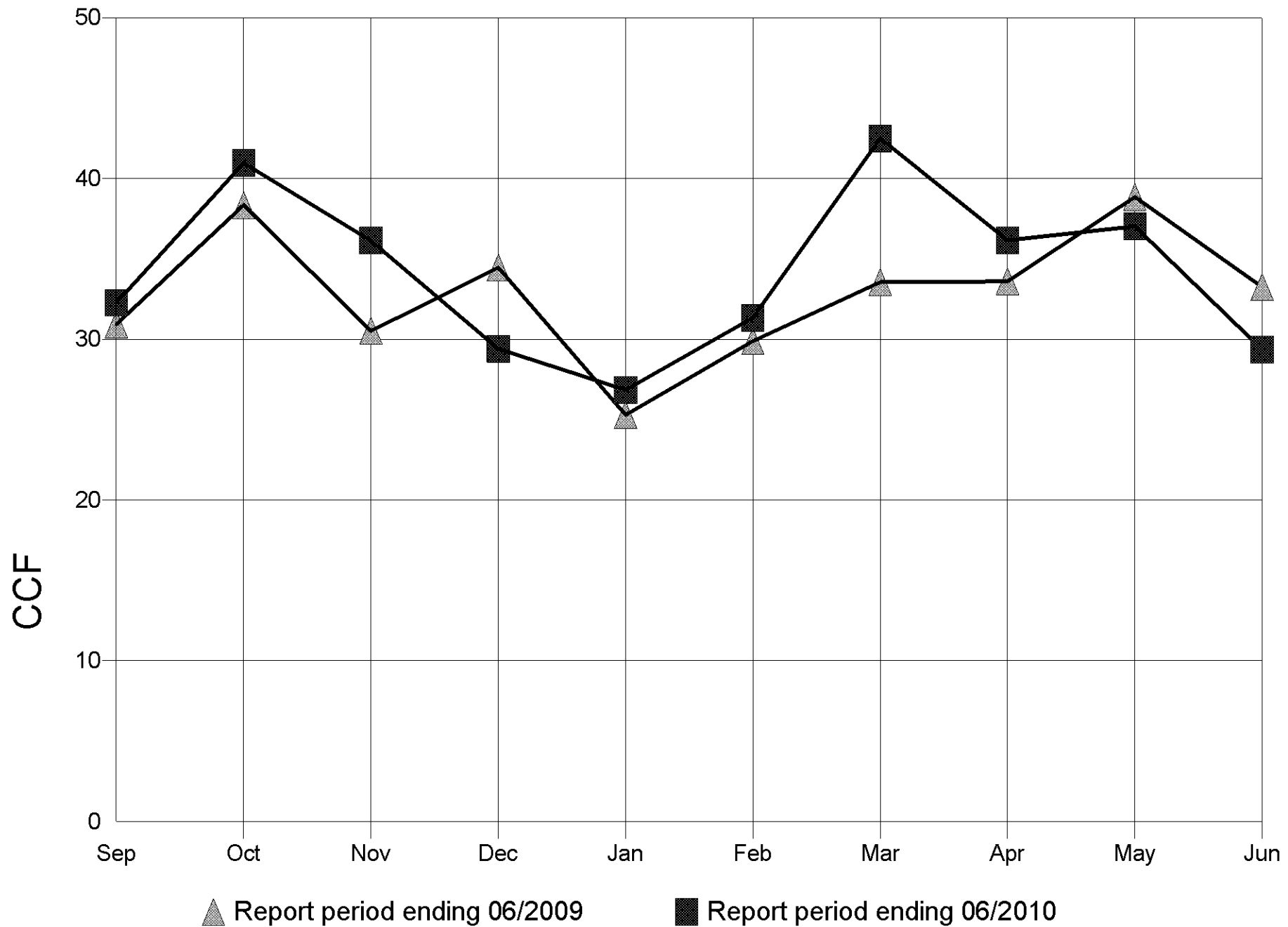
# Monthly Natural Gas Use for HAWTHORNE



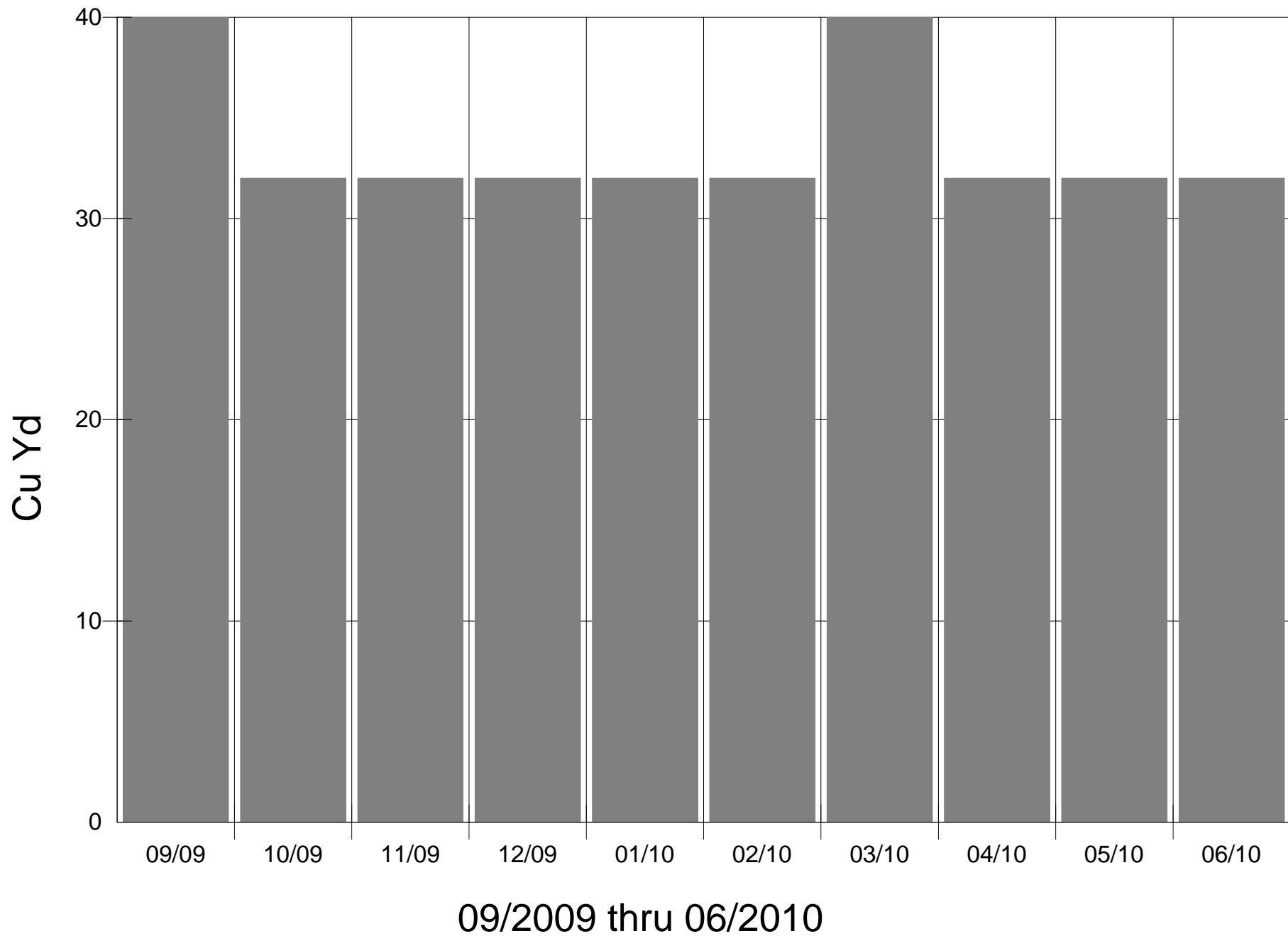
# Monthly Sewer Use for HAWTHORNE



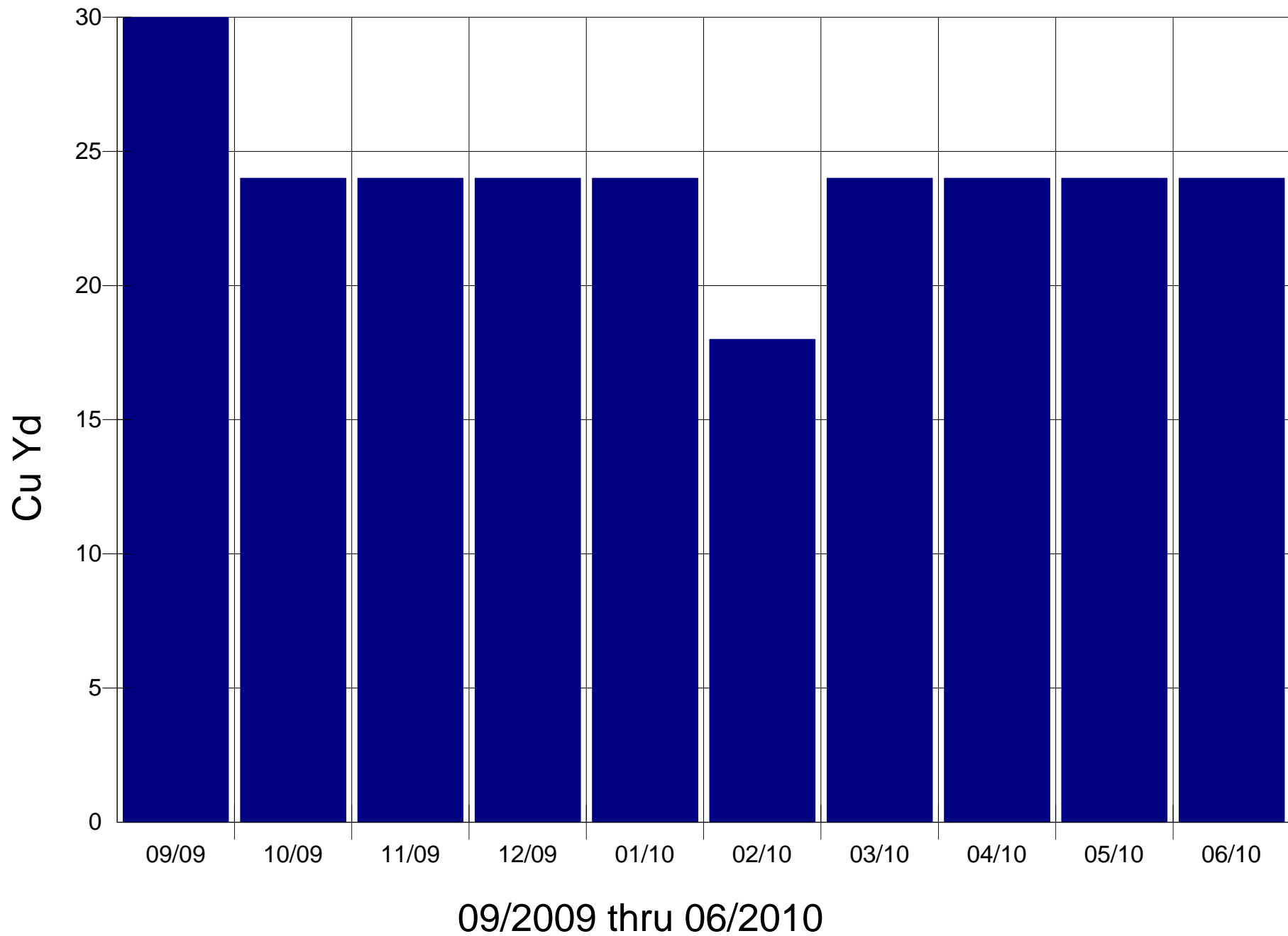
# Monthly Water Use for HAWTHORNE



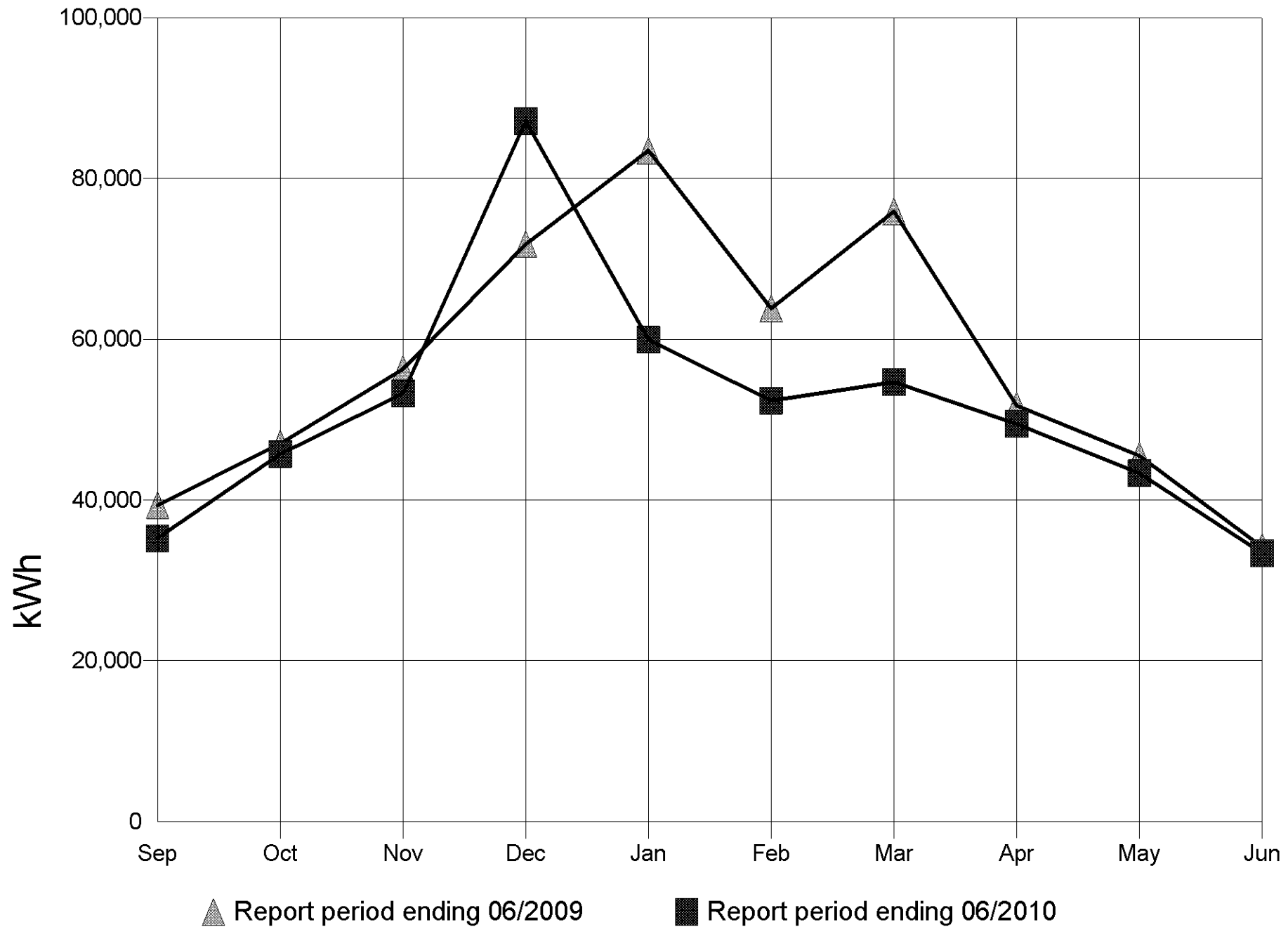
# Monthly Refuse Use for HAWTHORNE



# Monthly Recycling Use for HAWTHORNE



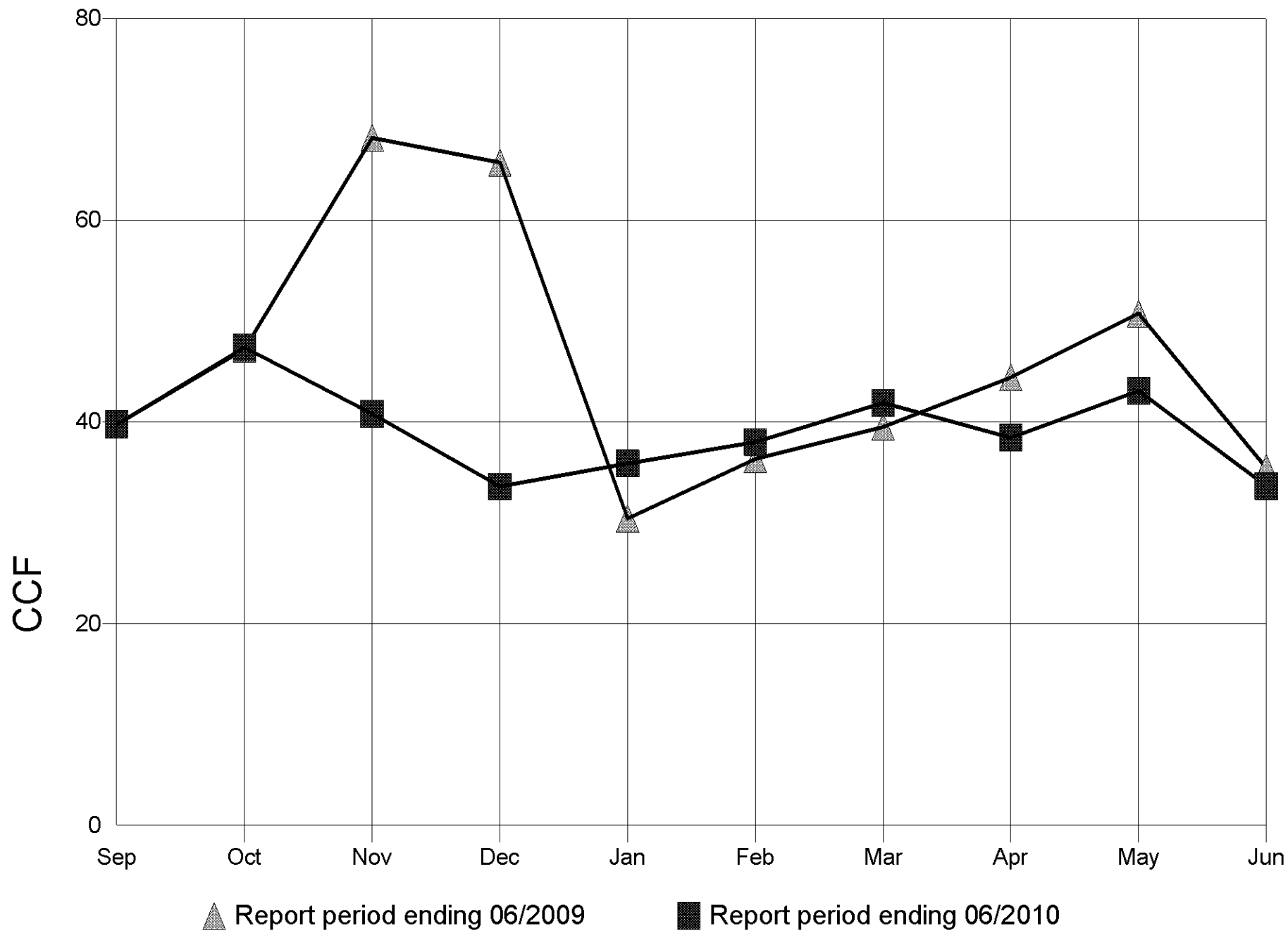
# Monthly Electricity Use for HAY, JOHN



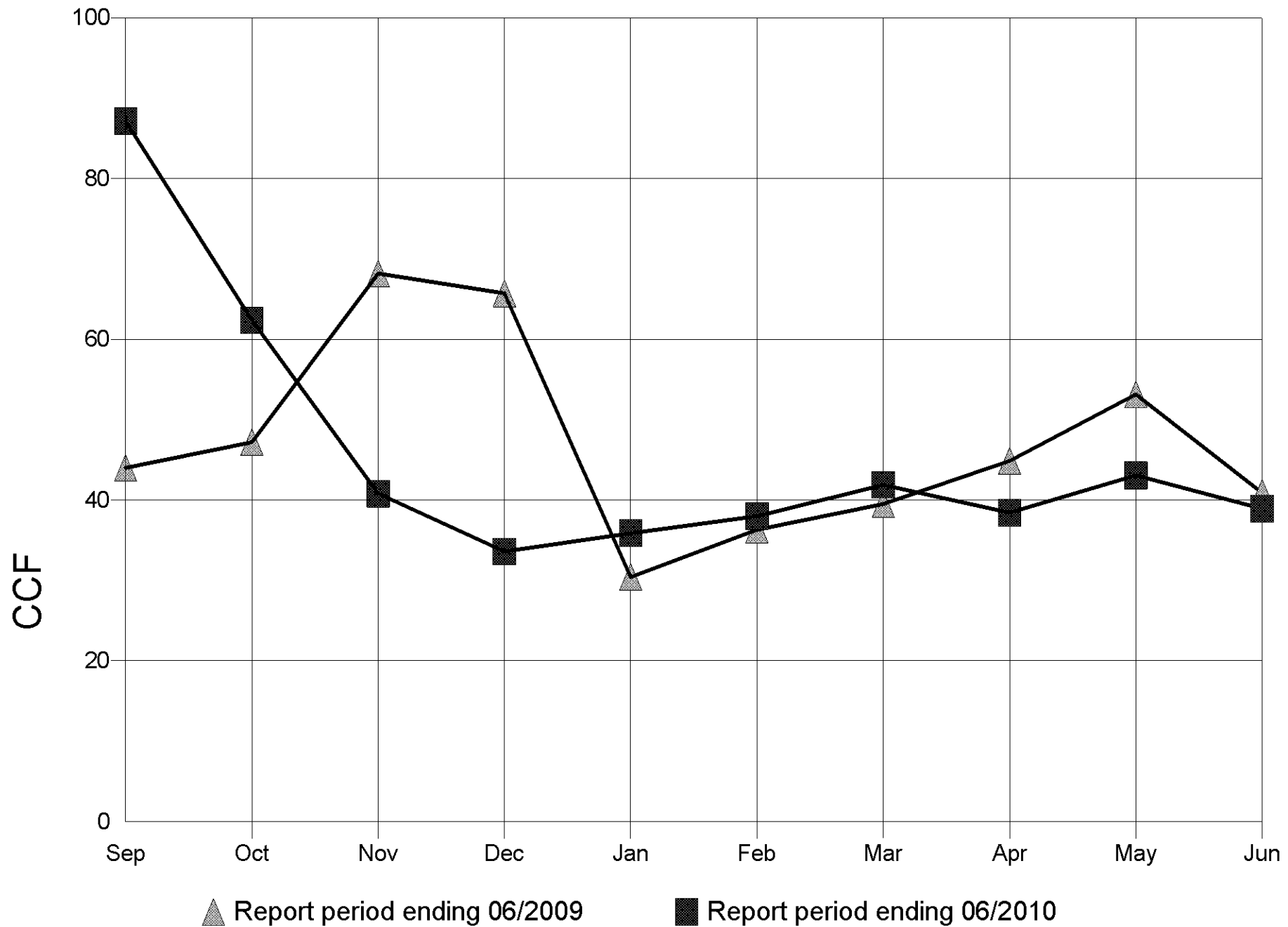
No Graph Available – page intentionally left blank.



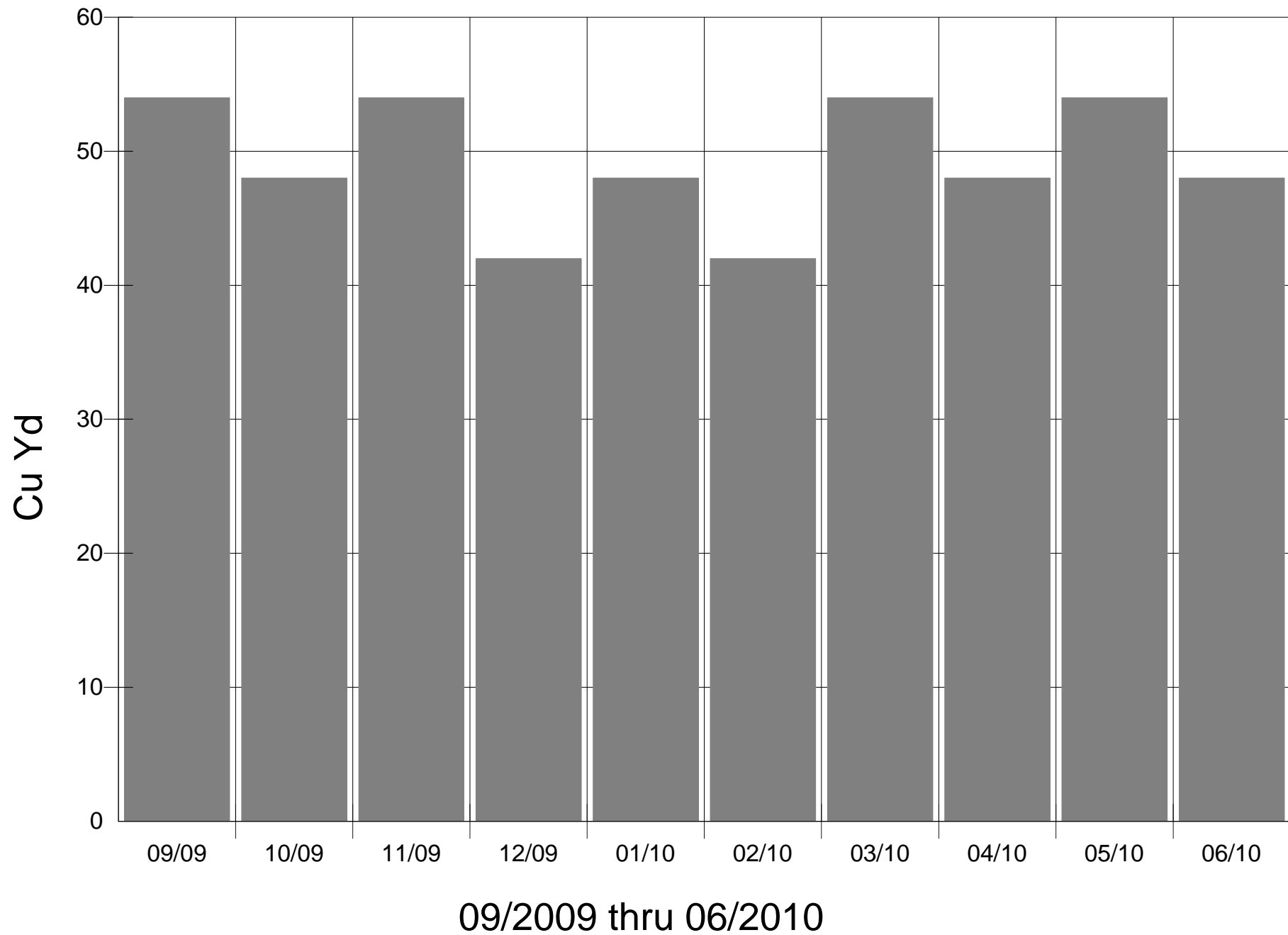
# Monthly Sewer Use for HAY, JOHN



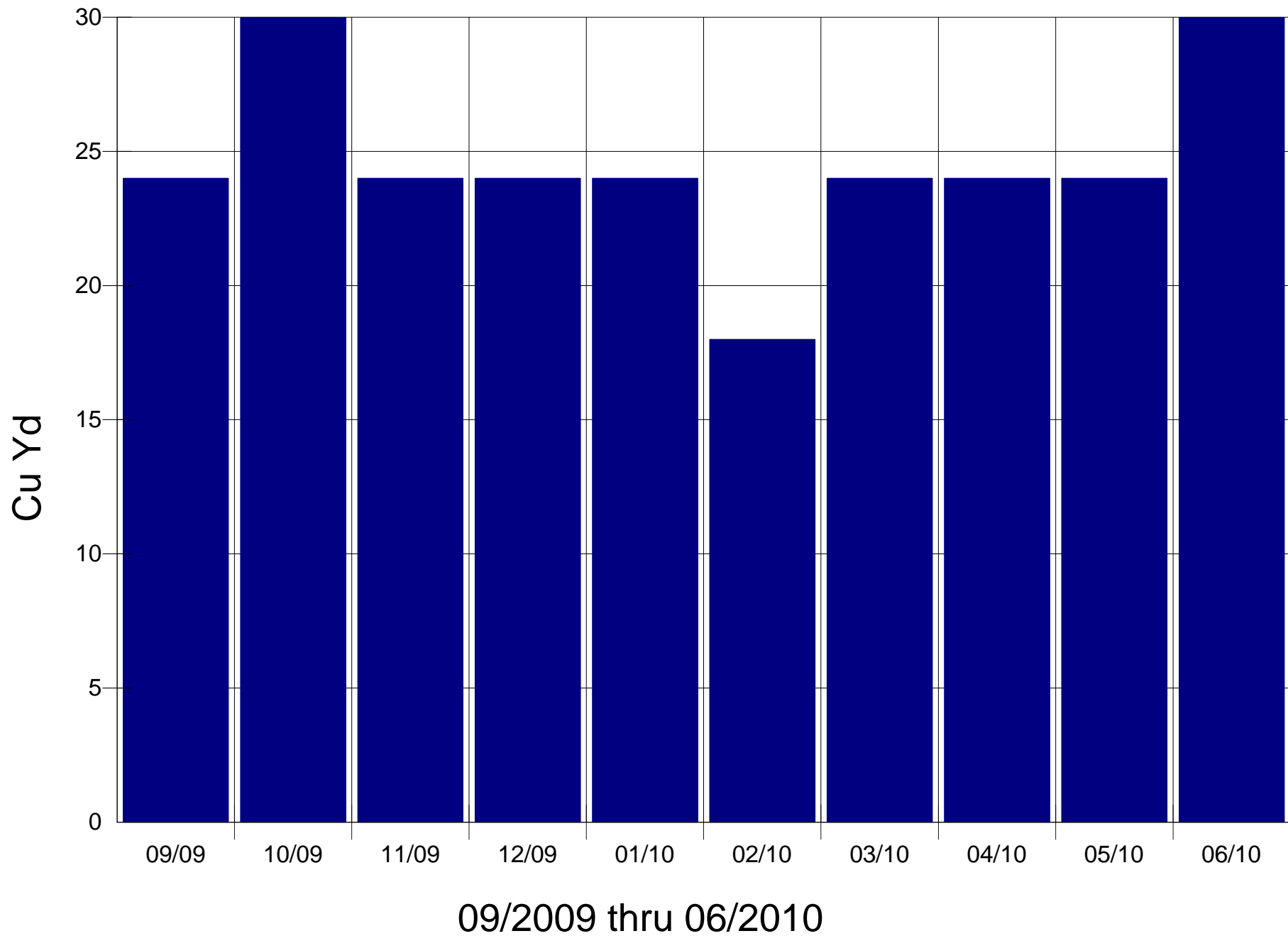
# Monthly Water Use for HAY, JOHN



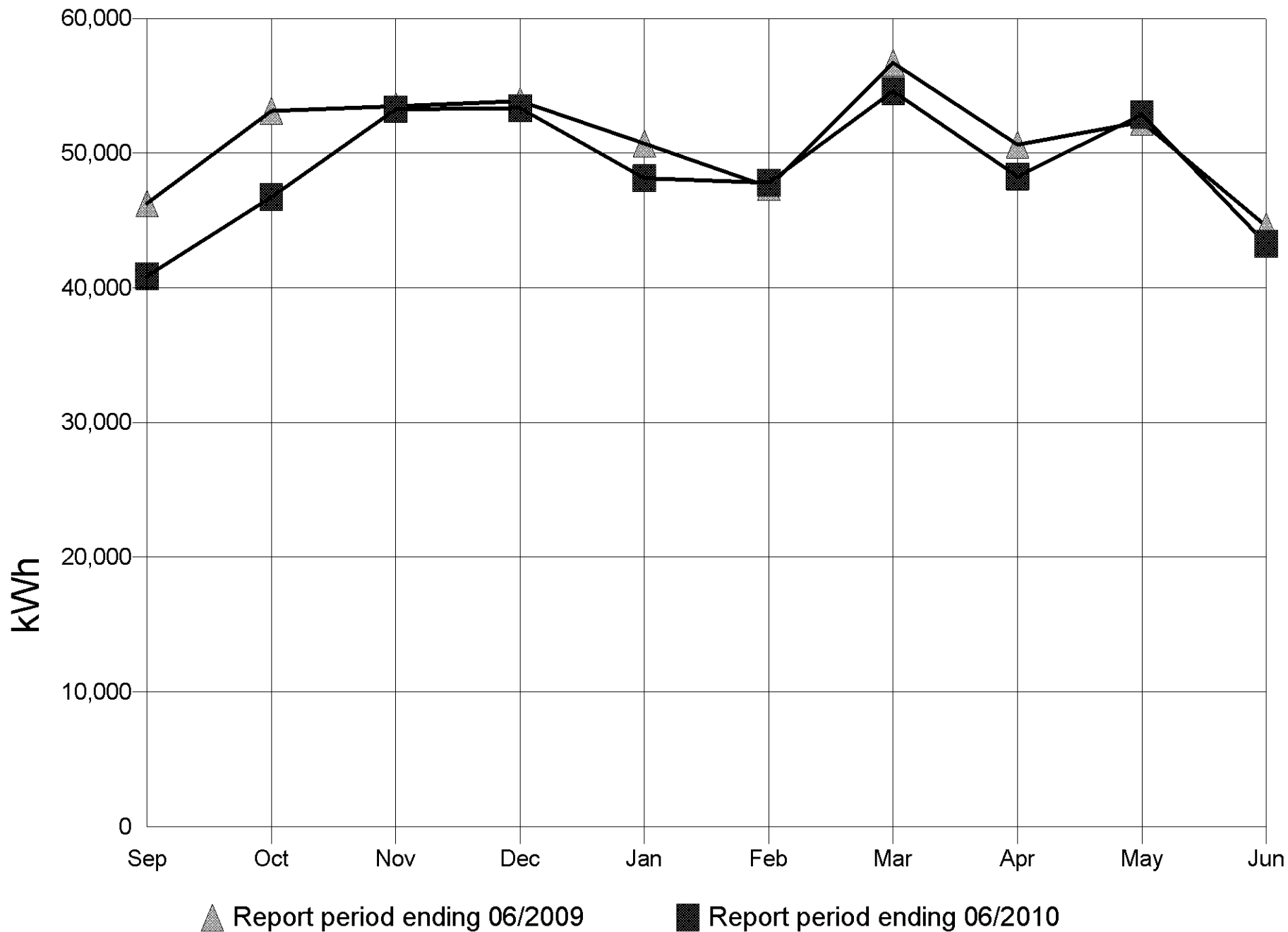
# Monthly Refuse Use for HAY (NEW)



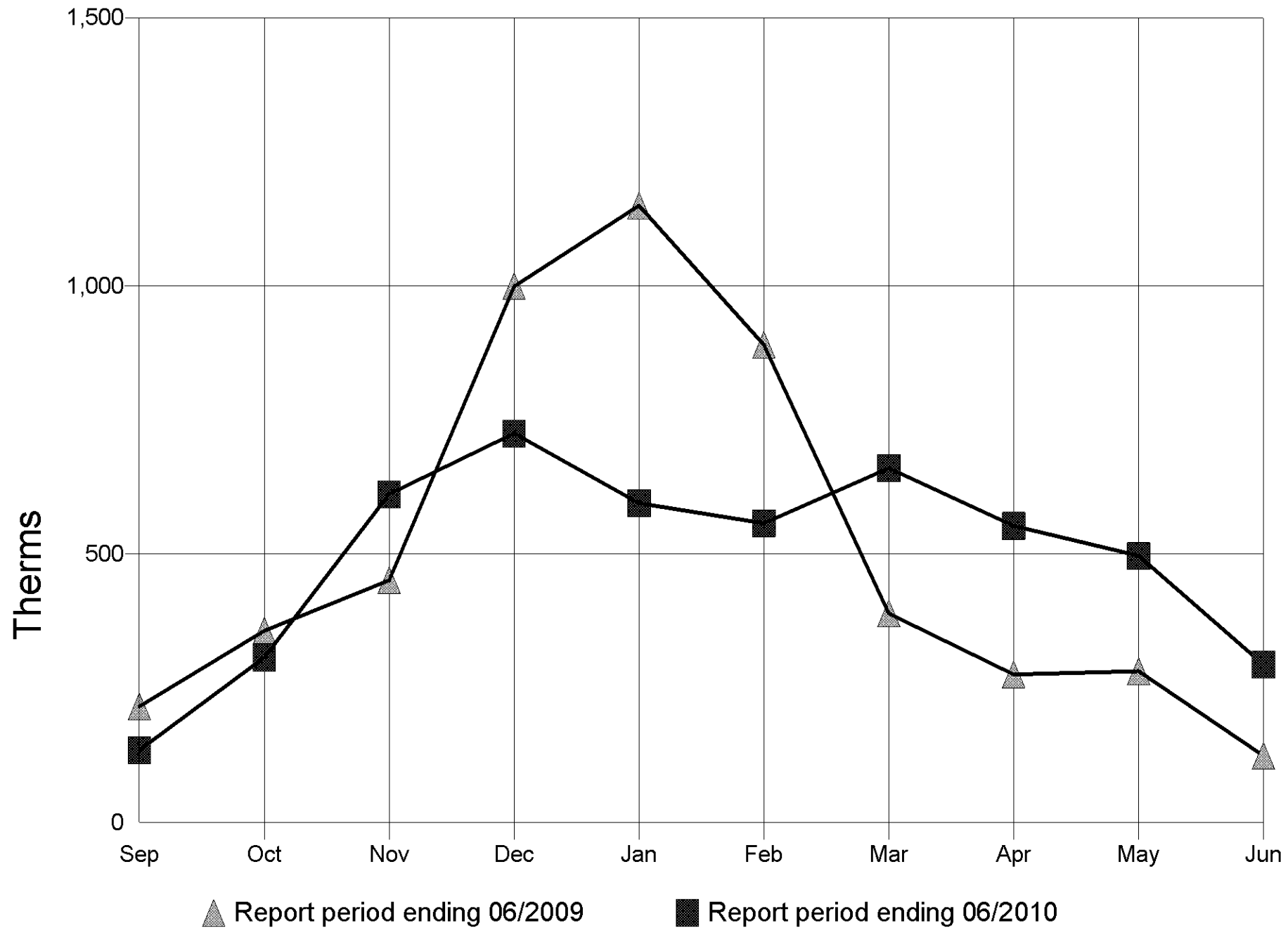
# Monthly Recycling Use for HAY (NEW)



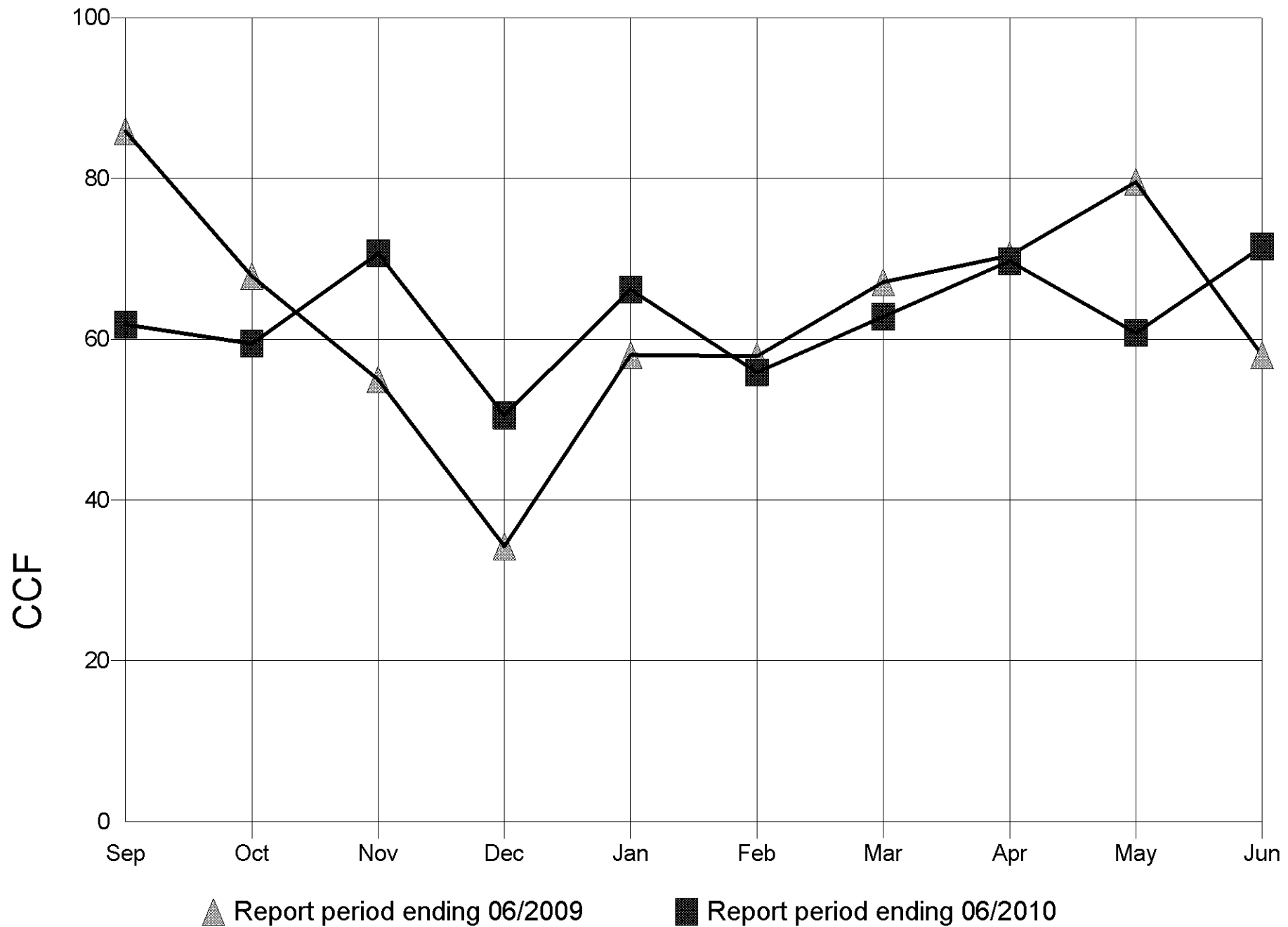
# Monthly Electricity Use for HIGHLAND PARK



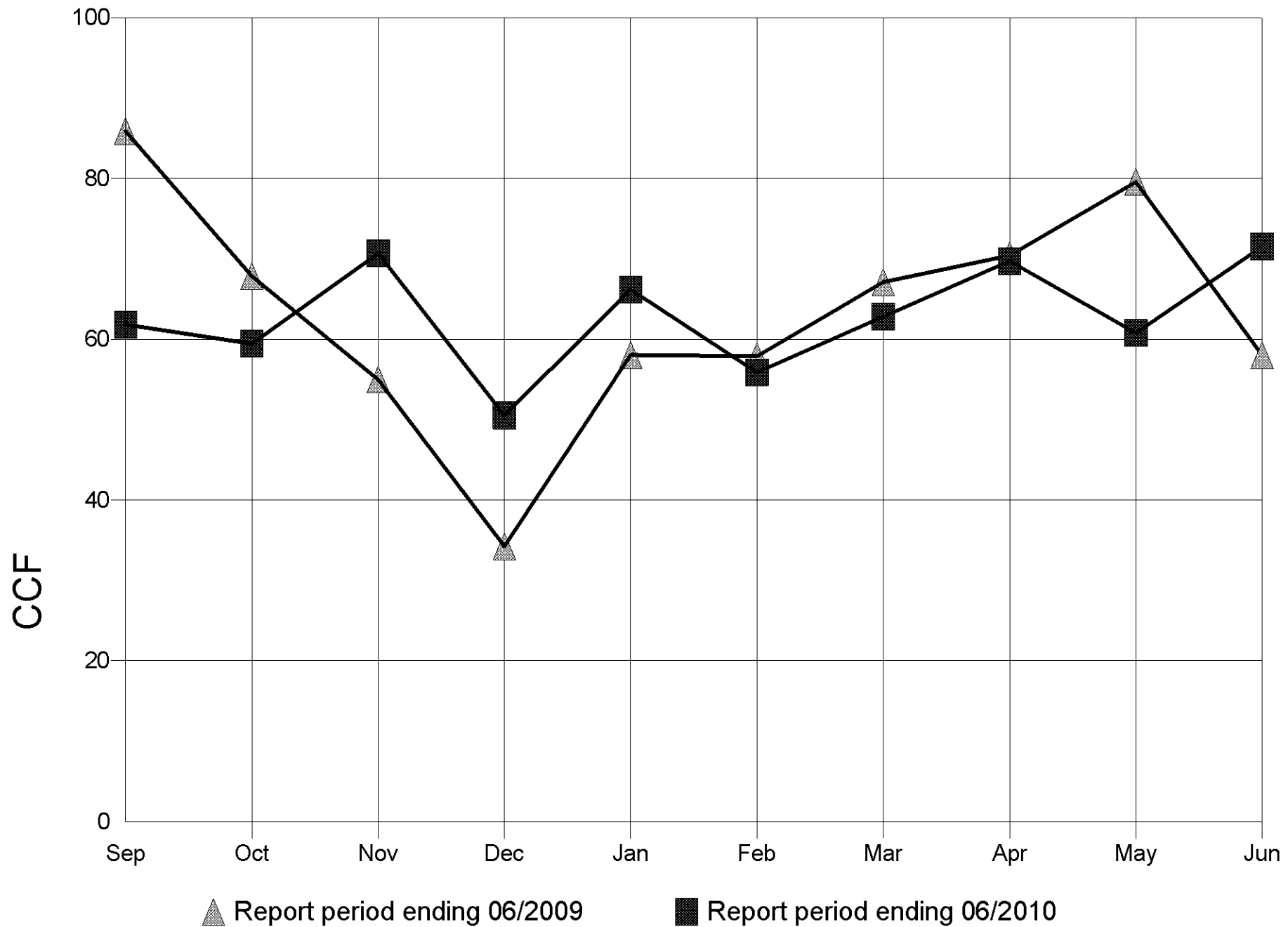
# Monthly Natural Gas Use for HIGHLAND PARK



# Monthly Sewer Use for HIGHLAND PARK

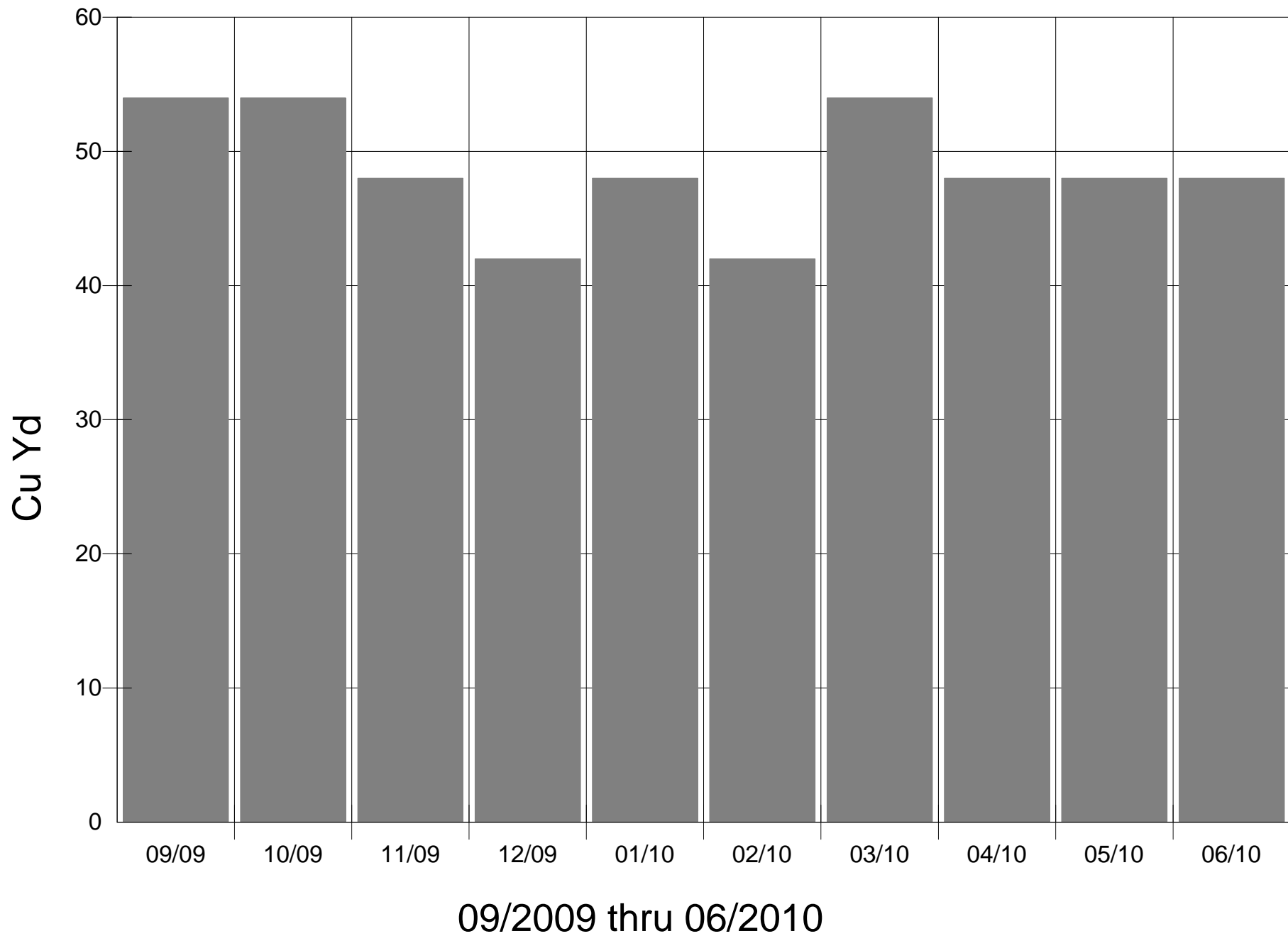


# Monthly Water Use for HIGHLAND PARK

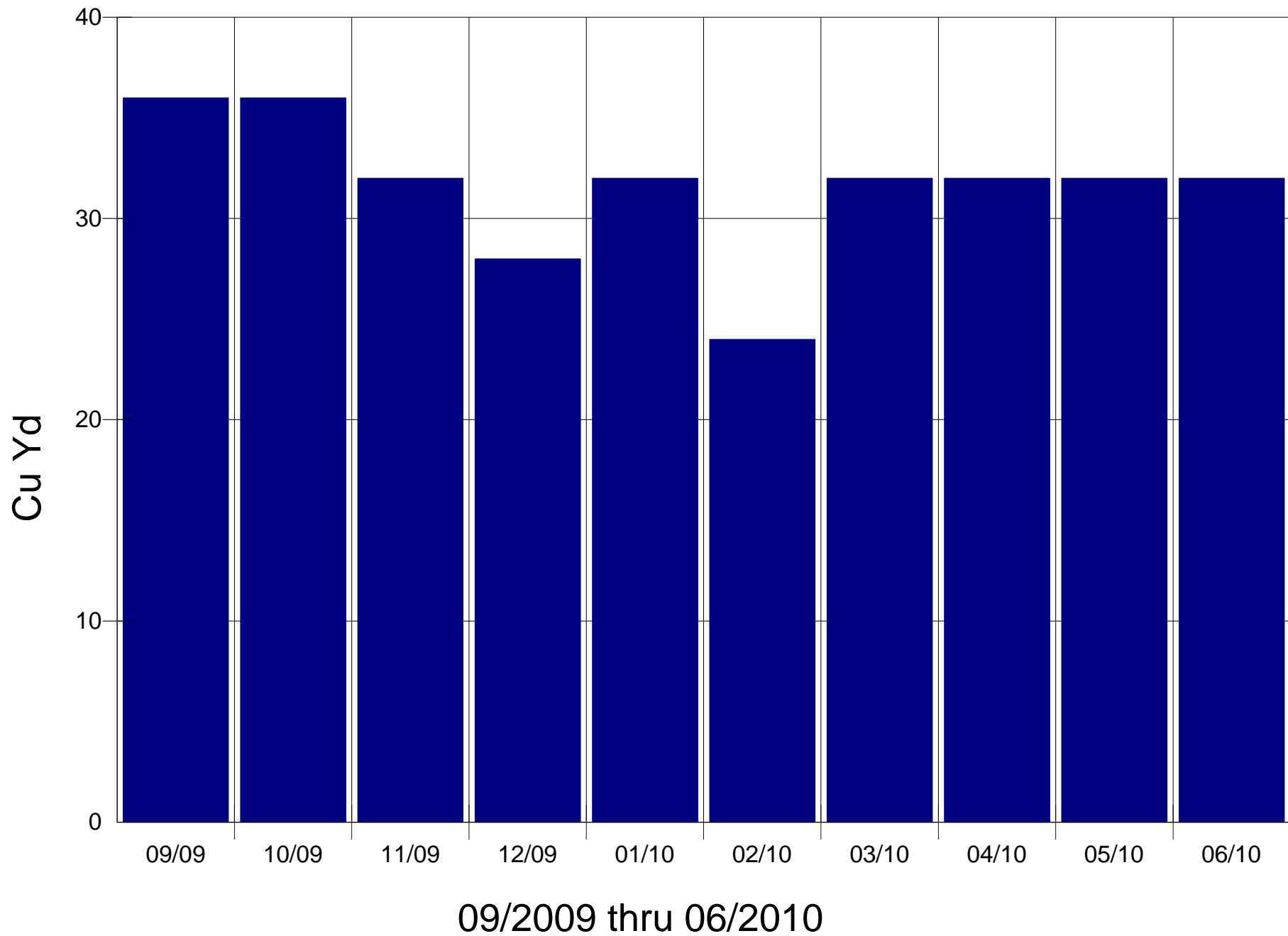




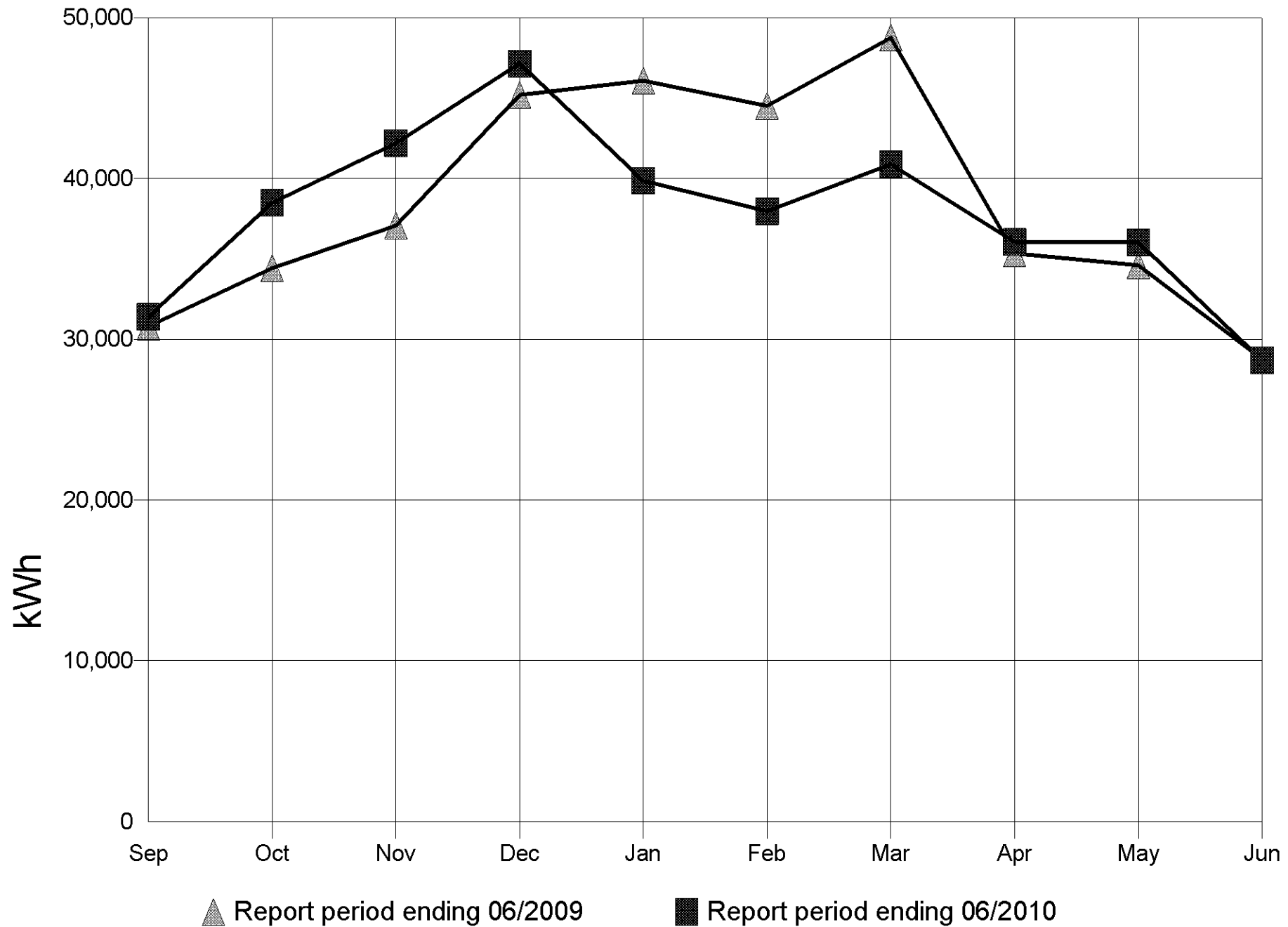
# Monthly Refuse Use for HIGHLAND PARK



# Monthly Recycling Use for HIGHLAND PARK

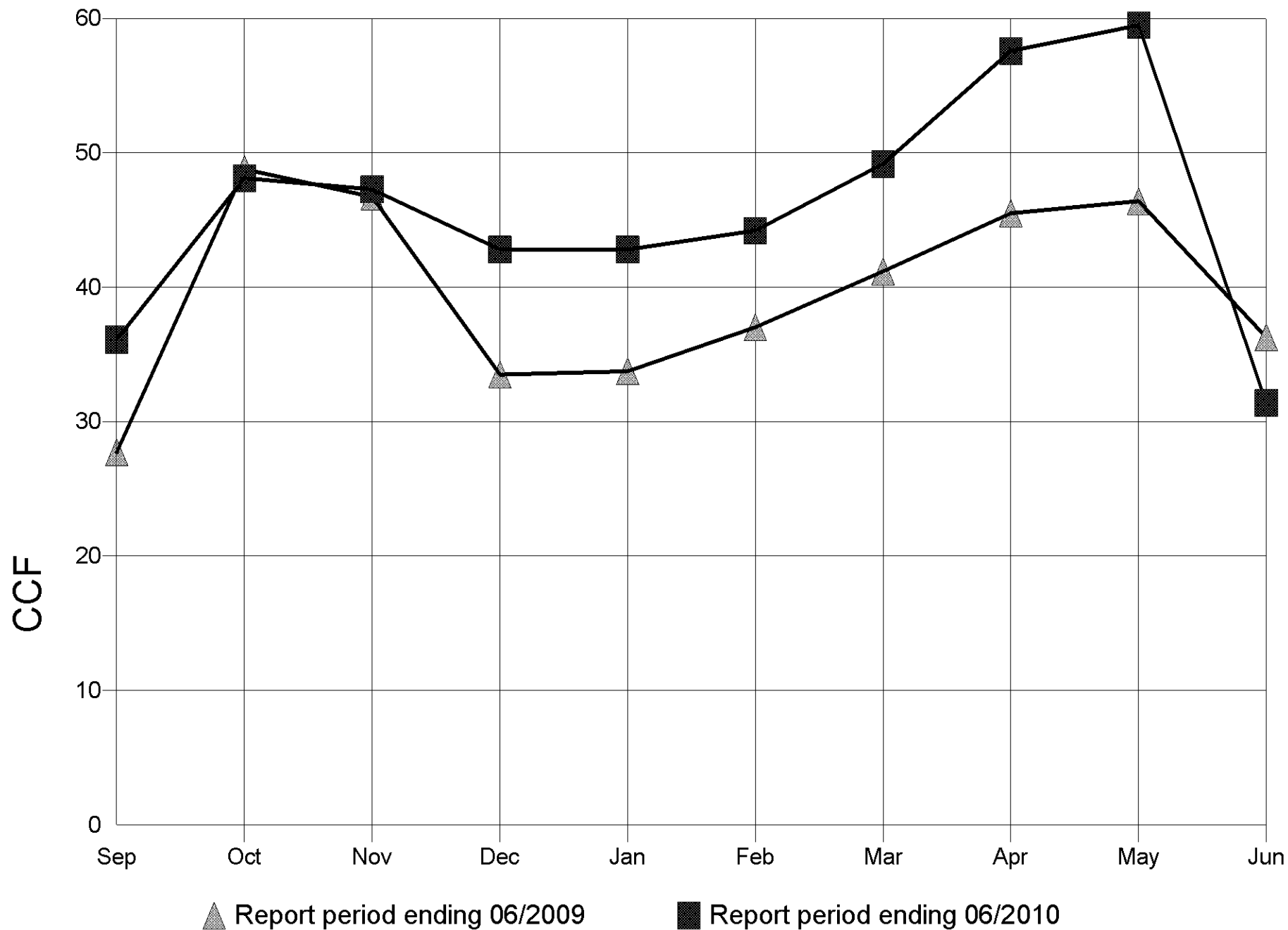


# Monthly Electricity Use for W.SEATTLE ELEM. (High Point)

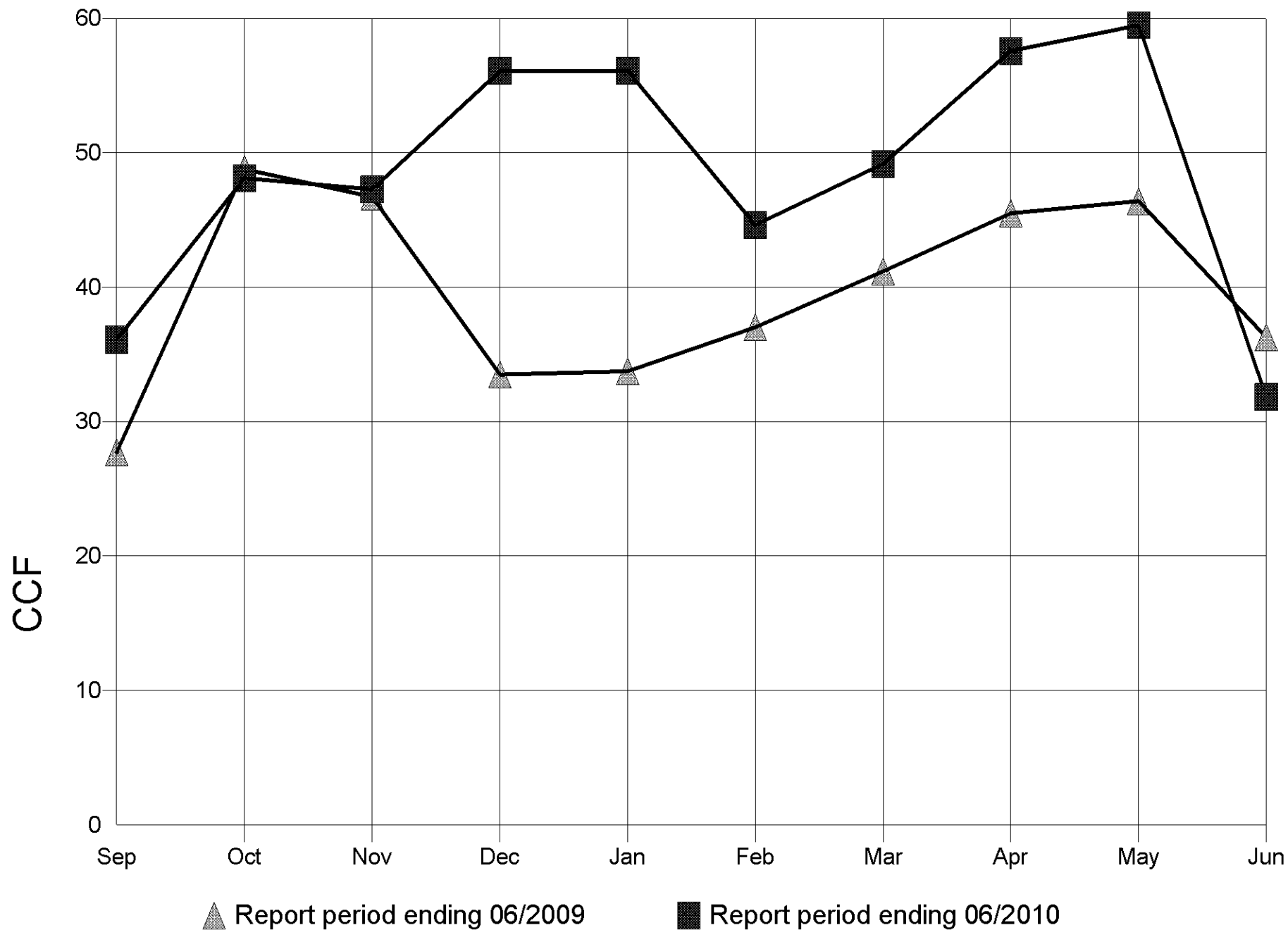


No Graph Available – page intentionally left blank.

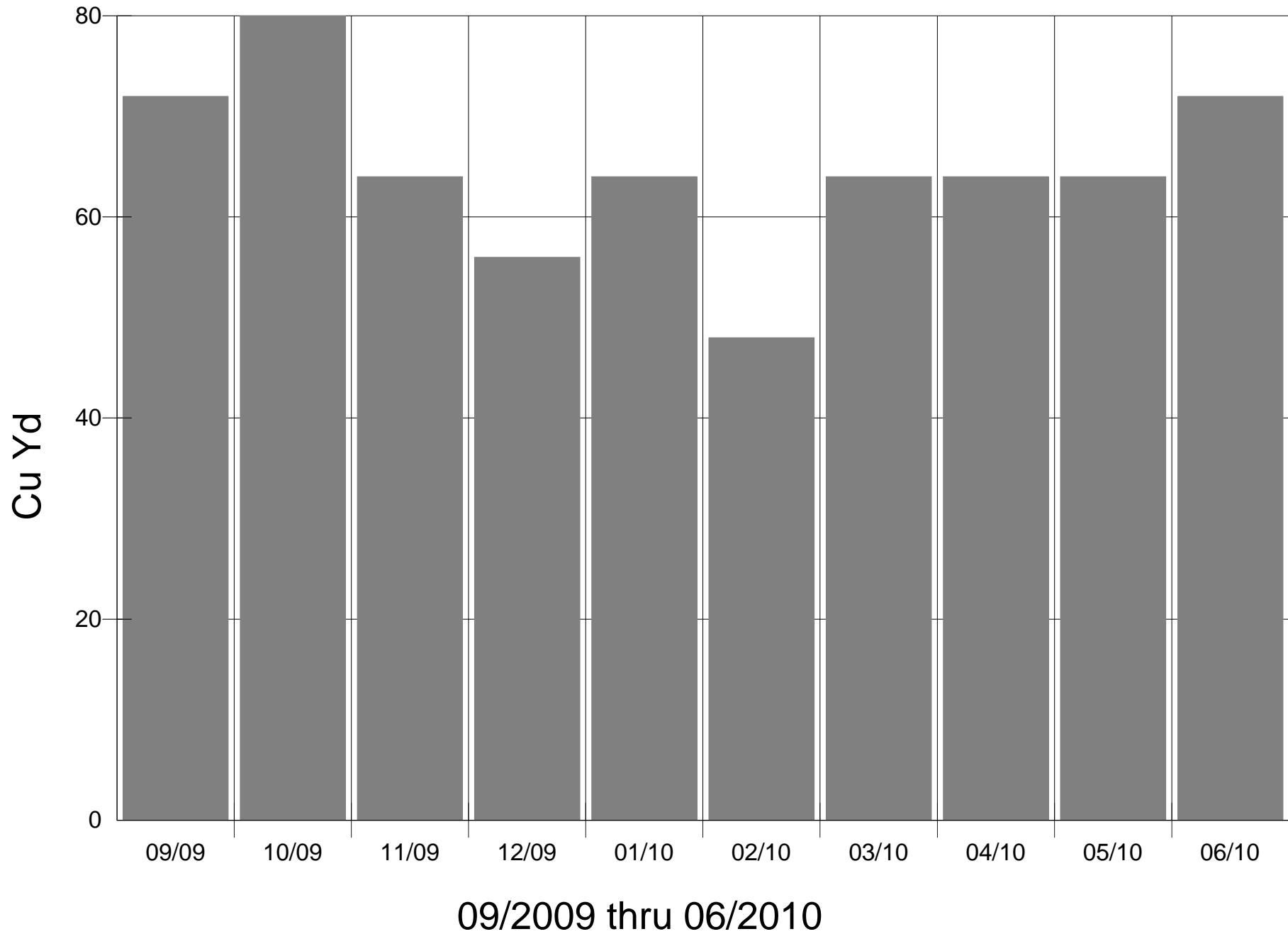
# Monthly Sewer Use for W.SEATTLE ELEM. (High Point)



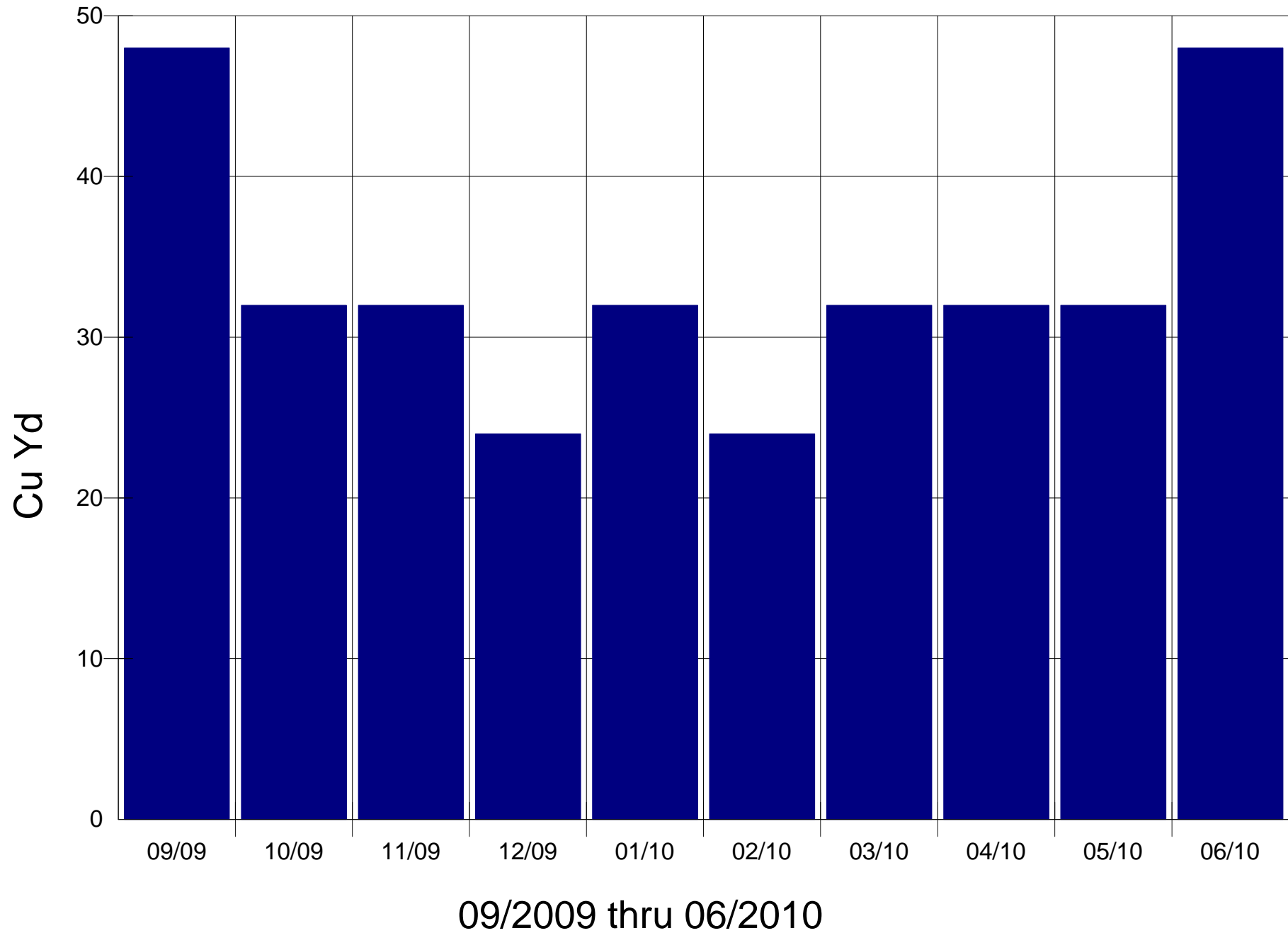
# Monthly Water Use for W.SEATTLE ELEM. (High Point)



# Monthly Refuse Use for HIGH POINT (West Seattle ES)

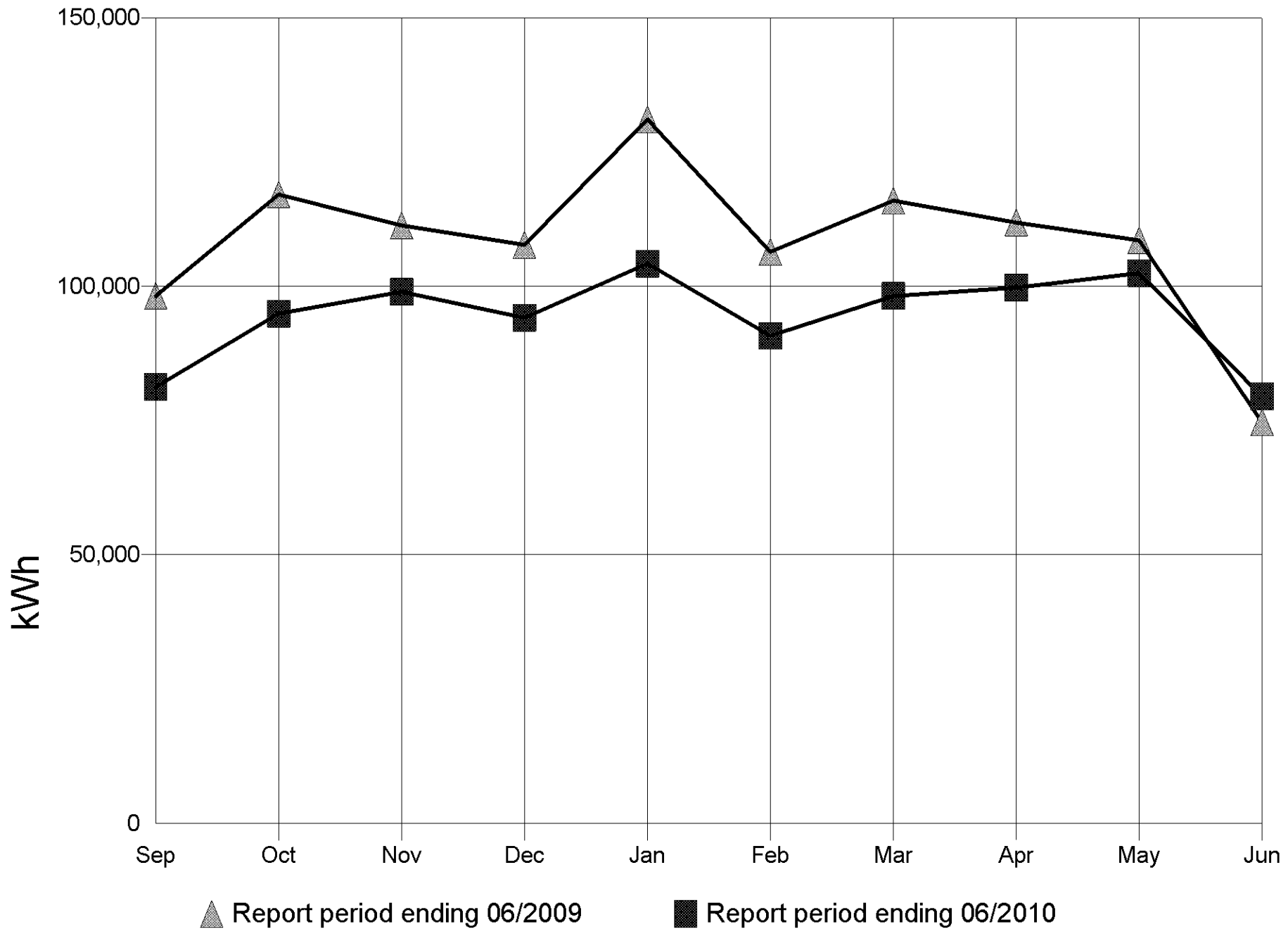


# Monthly Recycling Use for HIGH POINT (West Seattle ES)

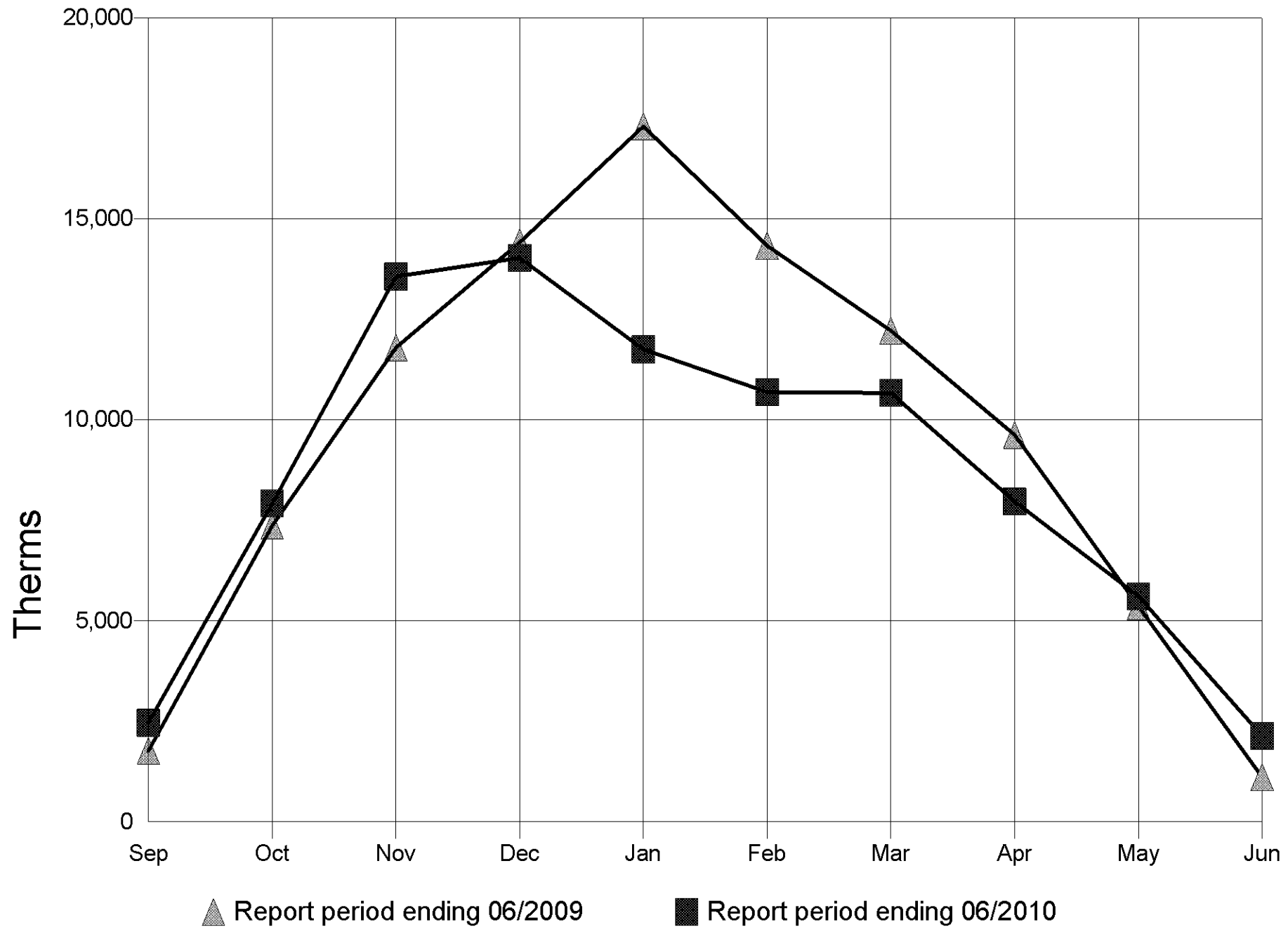




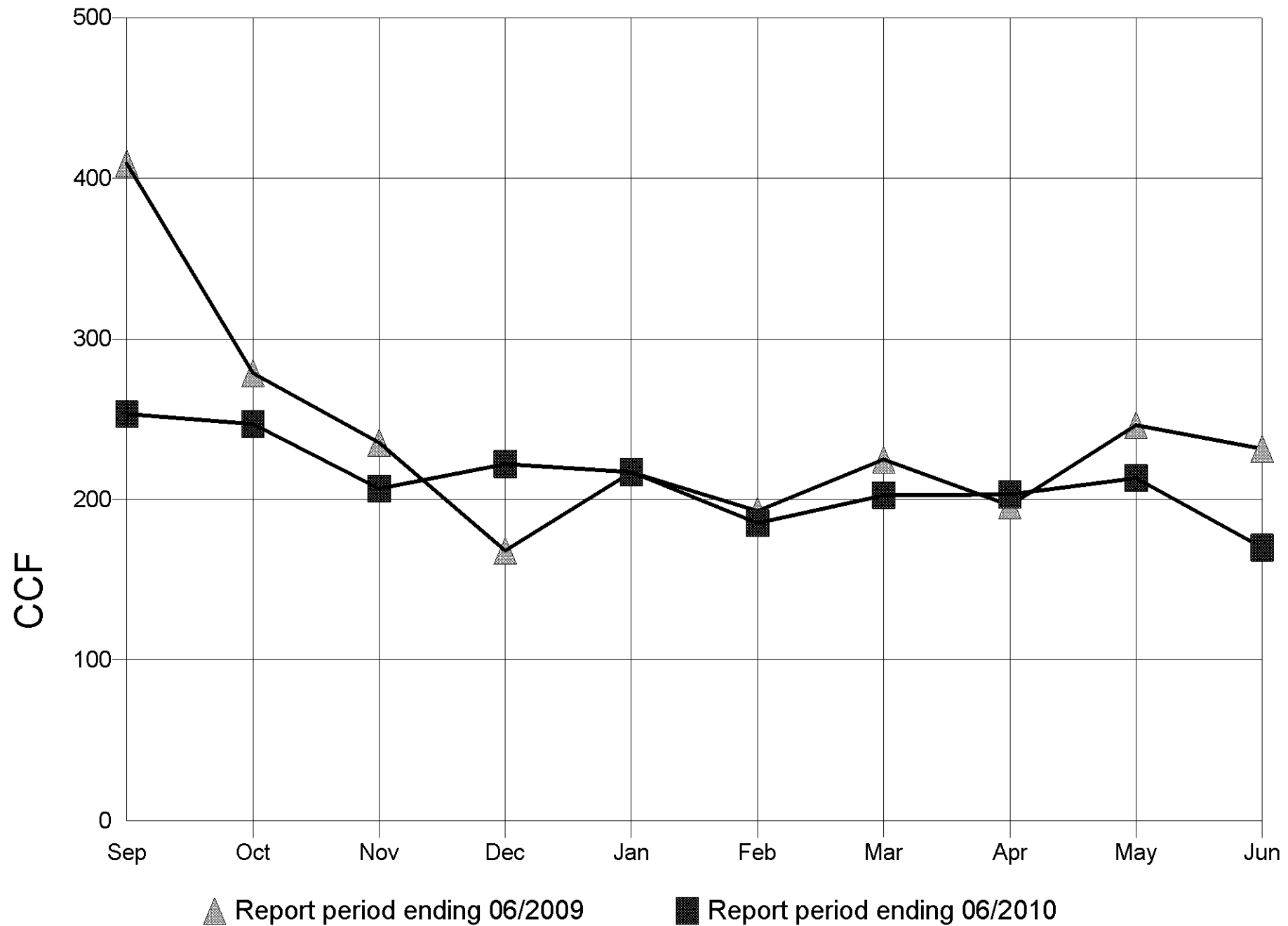
# Monthly Electricity Use for INGRAHAM



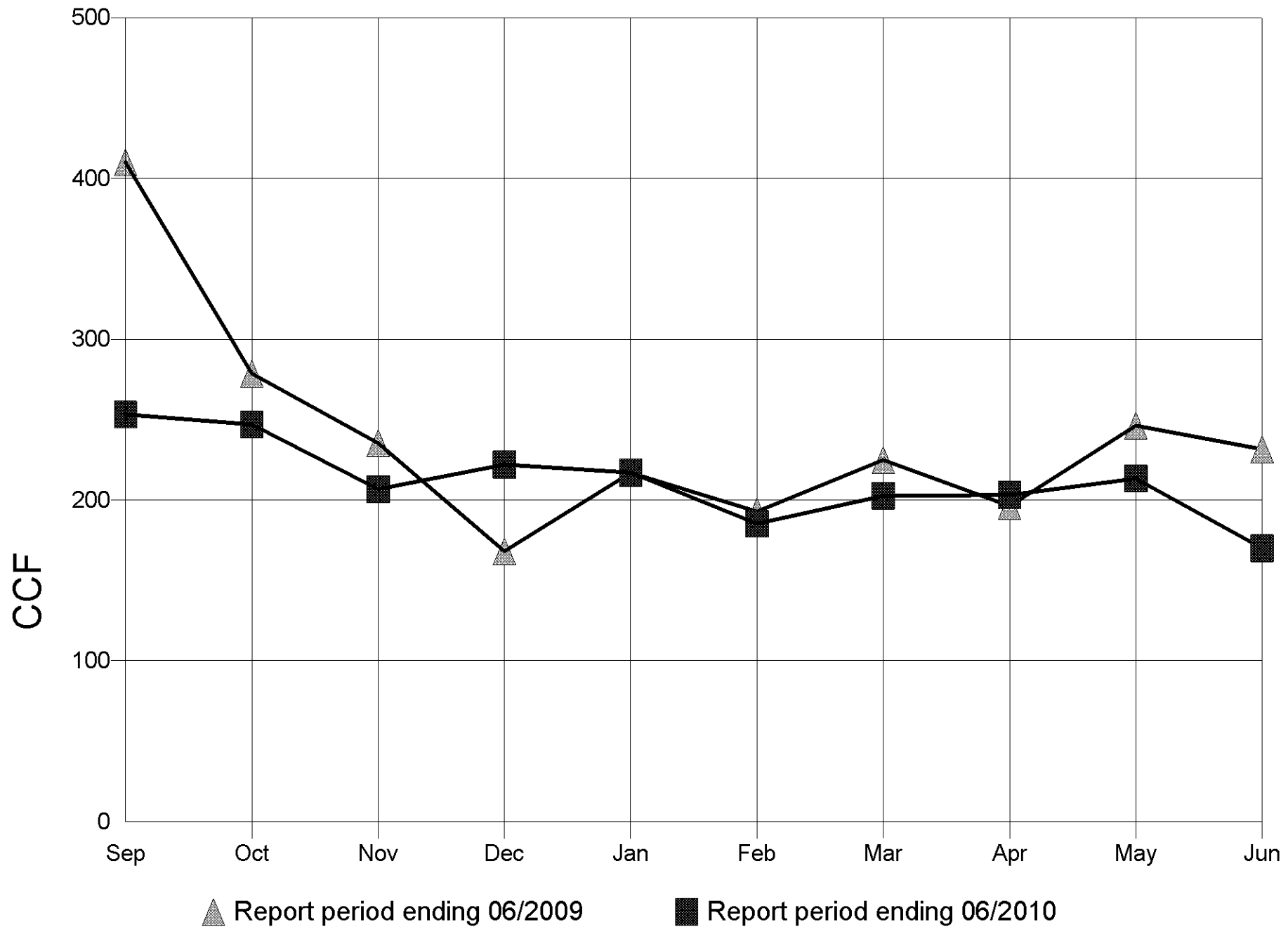
# Monthly Natural Gas Use for INGRAHAM



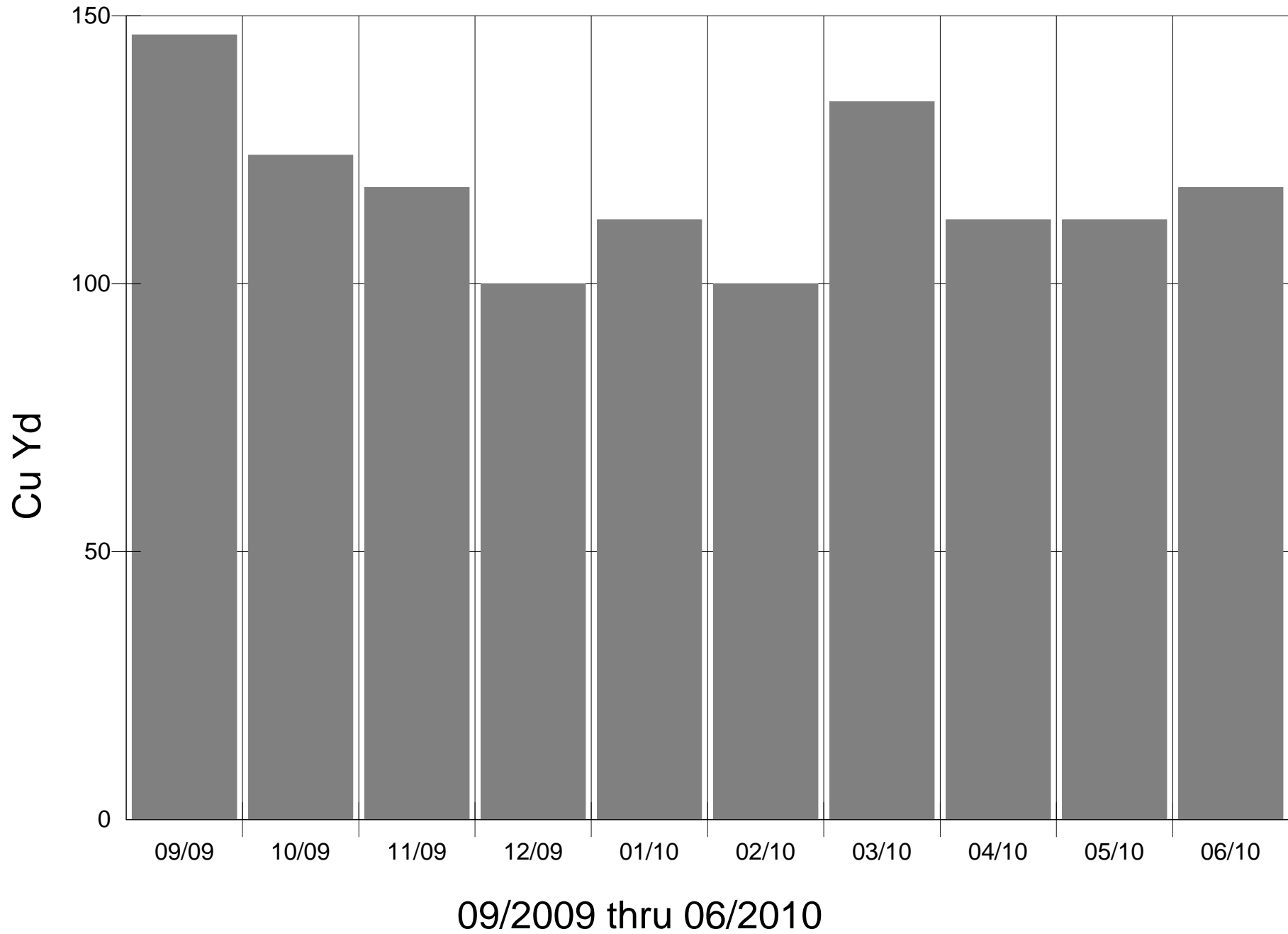
# Monthly Sewer Use for INGRAHAM



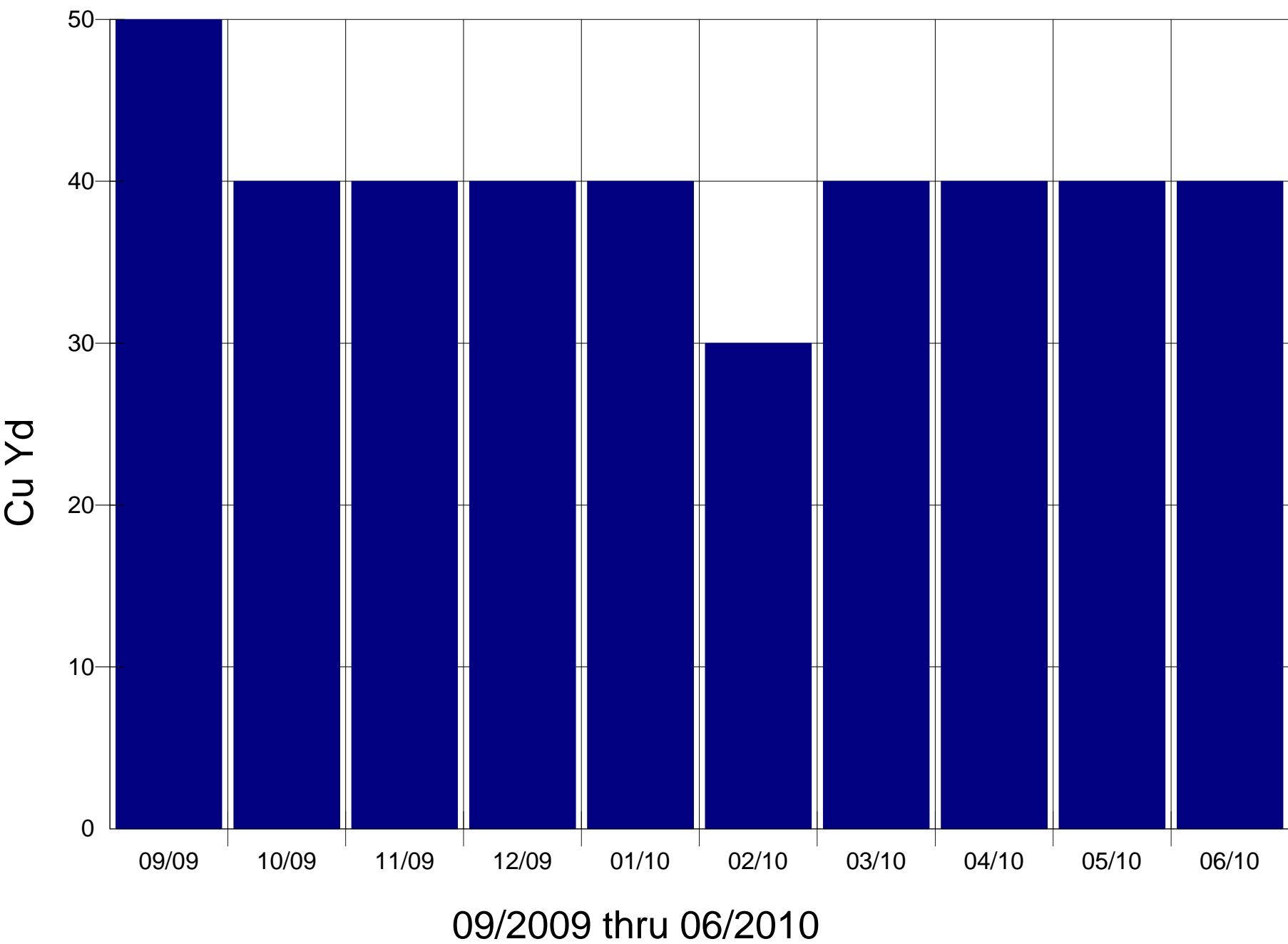
# Monthly Water Use for INGRAHAM



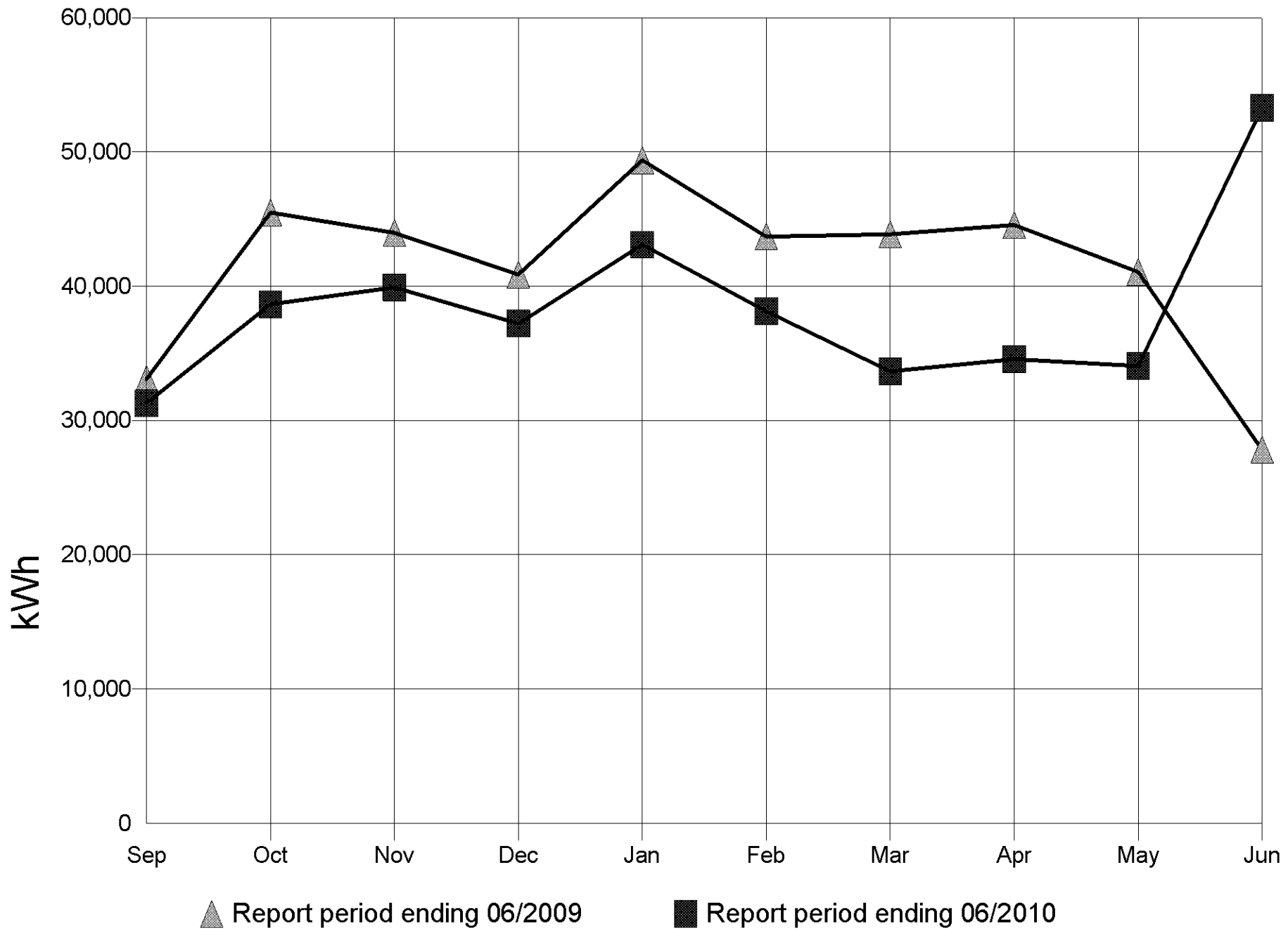
# Monthly Refuse Use for INGRAHAM



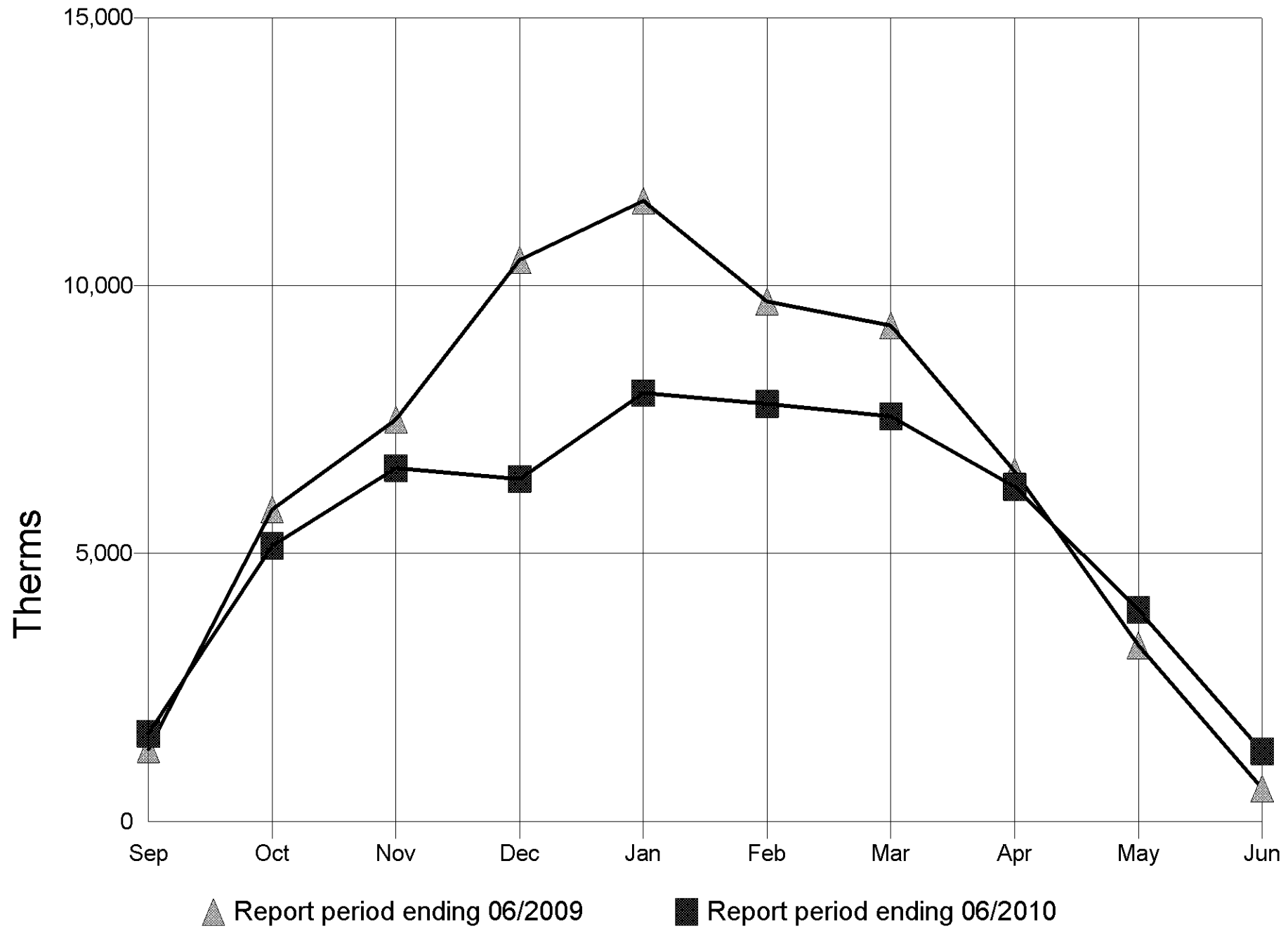
# Monthly Recycling Use for INGRAHAM



# Monthly Electricity Use for JANE ADDAMS - SUMMIT

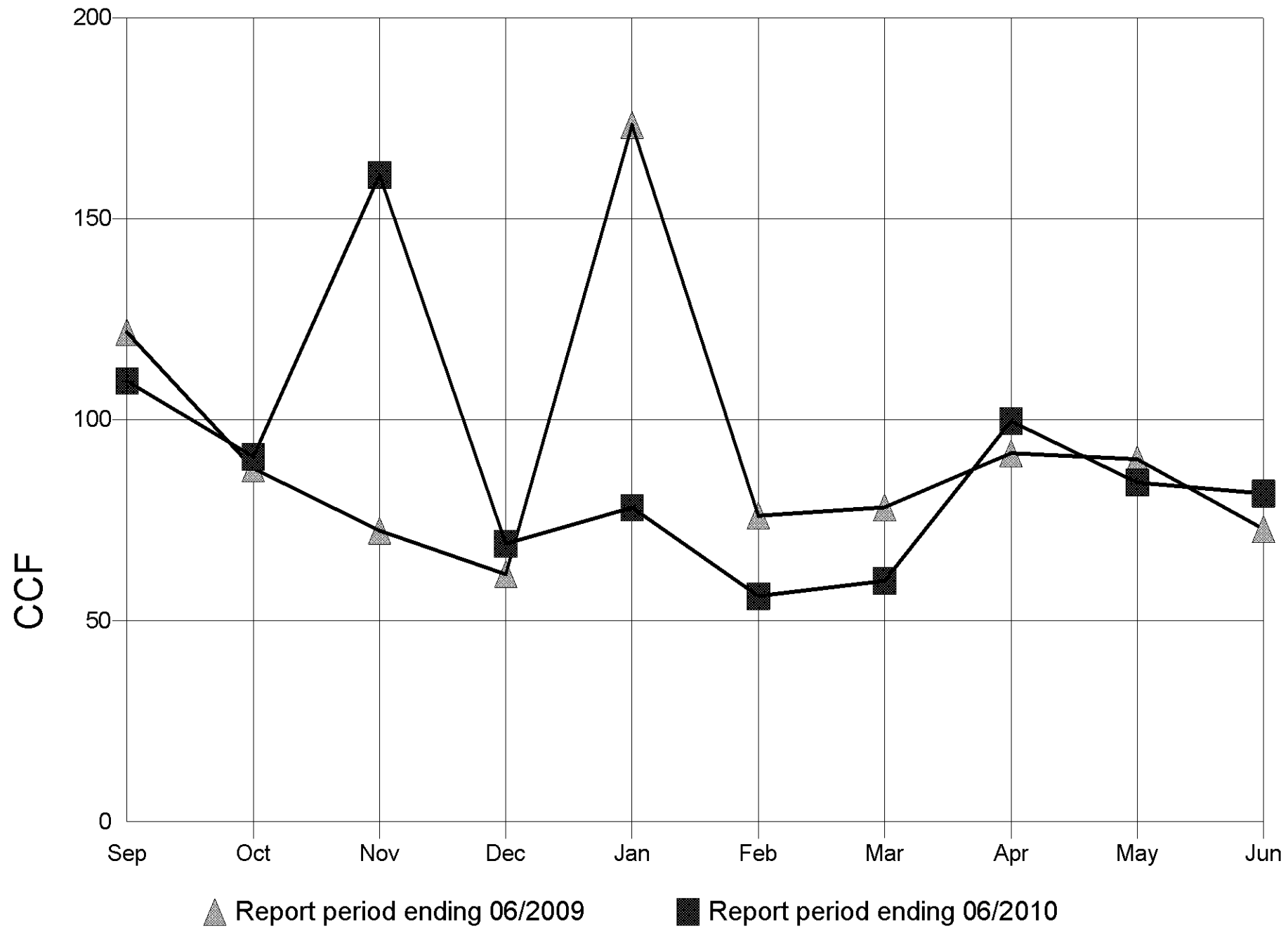


# Monthly Natural Gas Use for JANE ADDAMS - SUMMIT

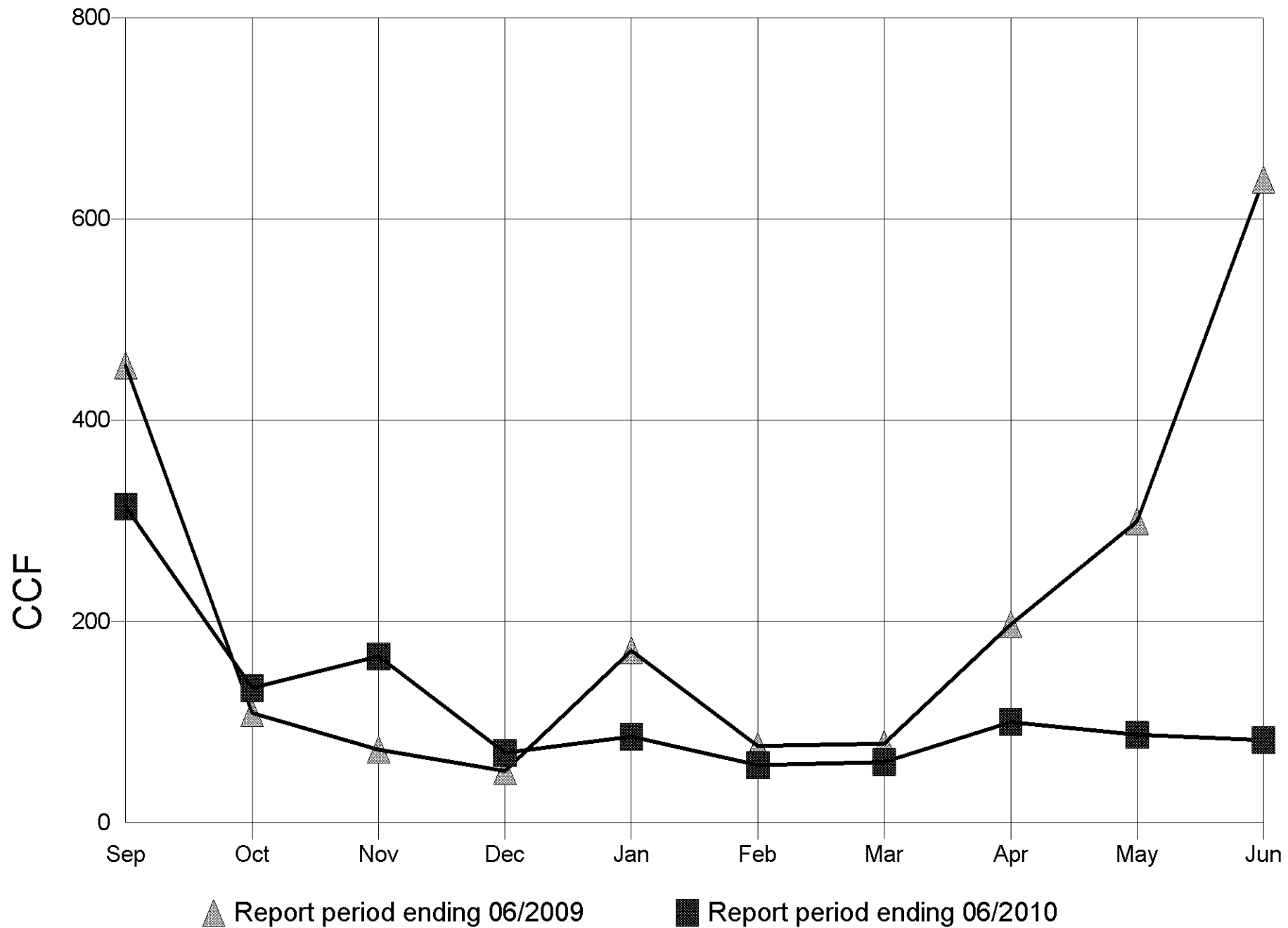




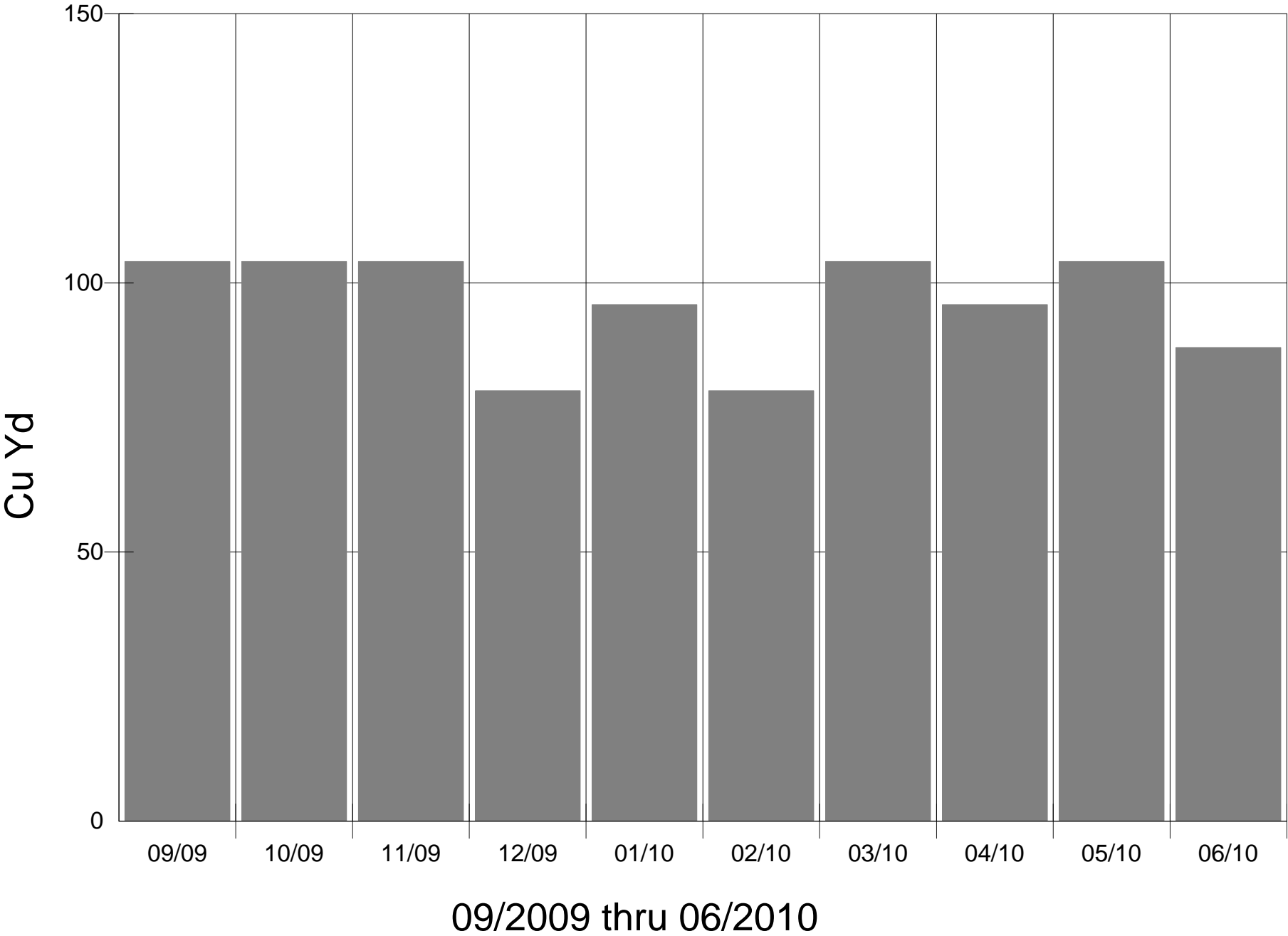
# Monthly Sewer Use for JANE ADDAMS - SUMMIT



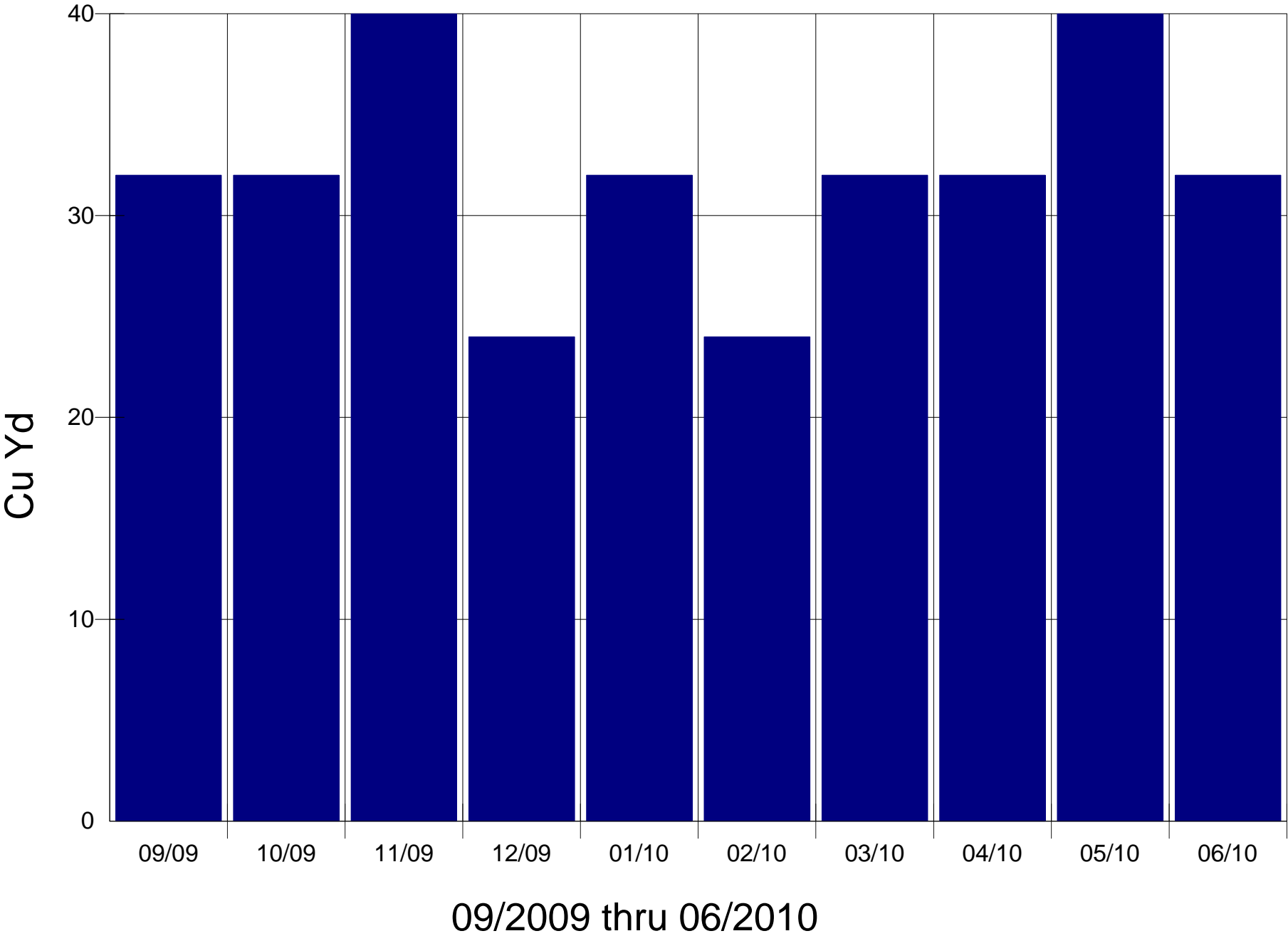
# Monthly Water Use for JANE ADDAMS - SUMMIT



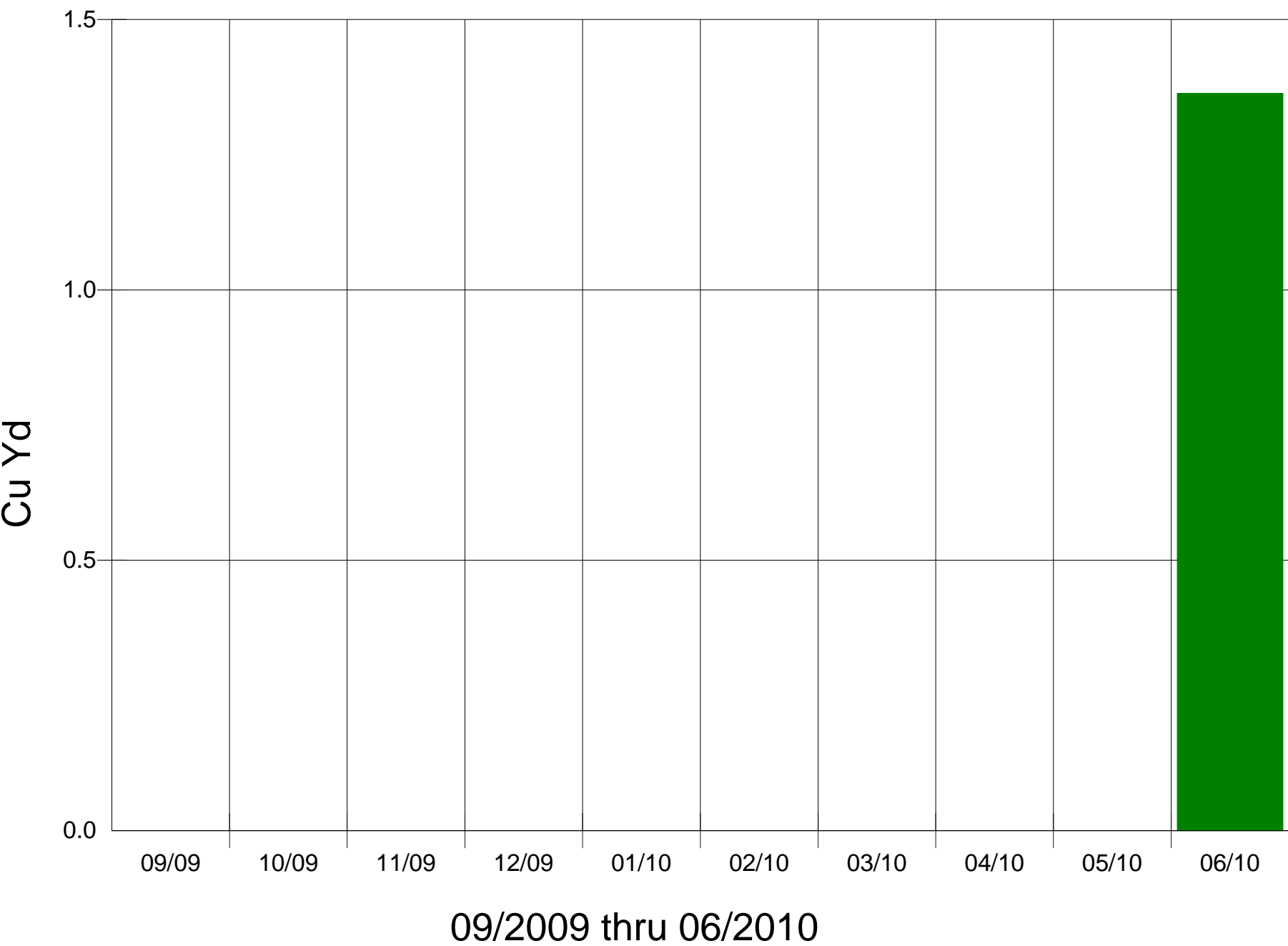
# Monthly Refuse Use for JANE ADDAMS - SUMMIT



# Monthly Recycling Use for JANE ADDAMS - SUMMIT

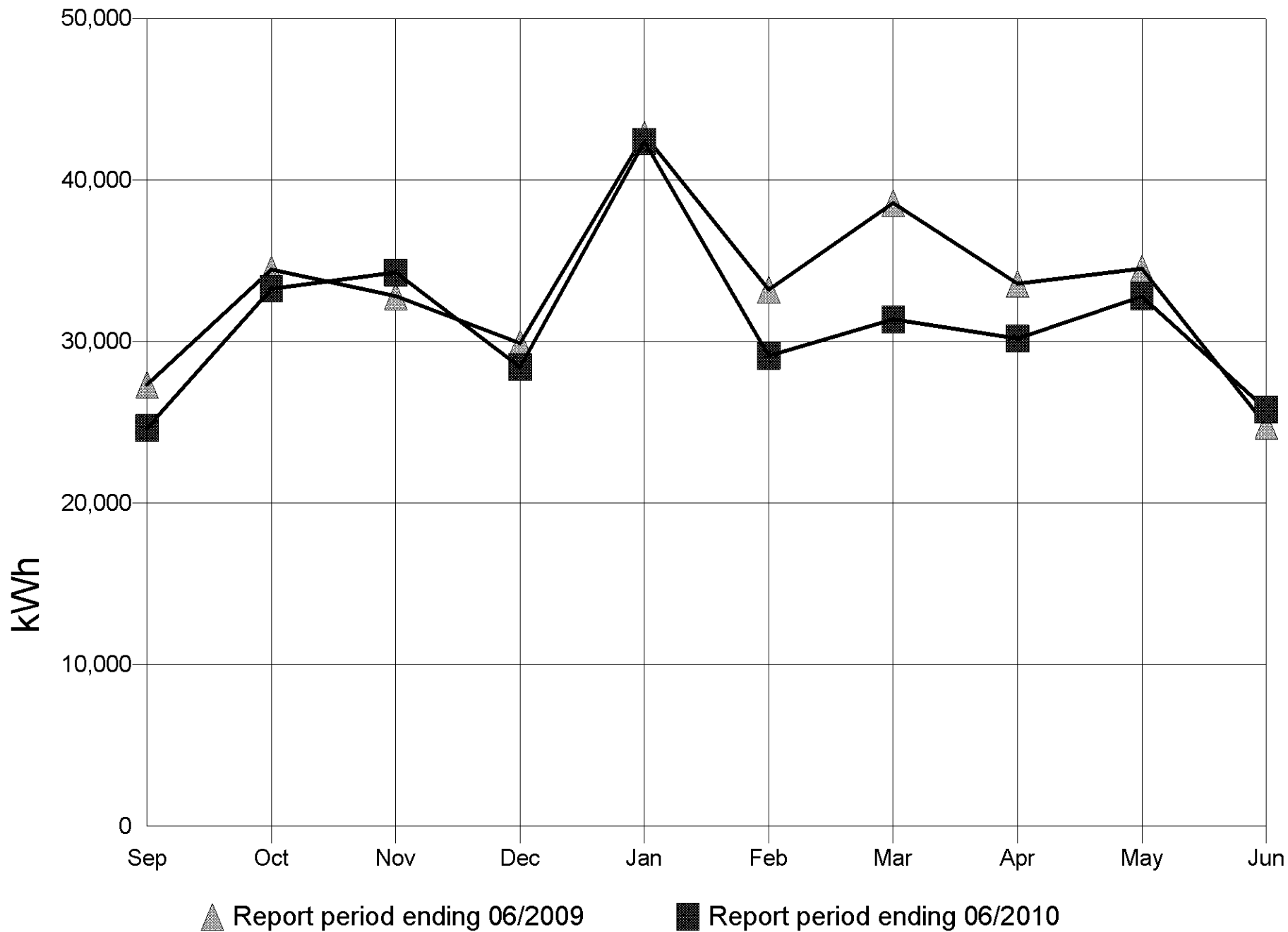


# Monthly Composting Use for JANE ADDAMS - SUMMIT

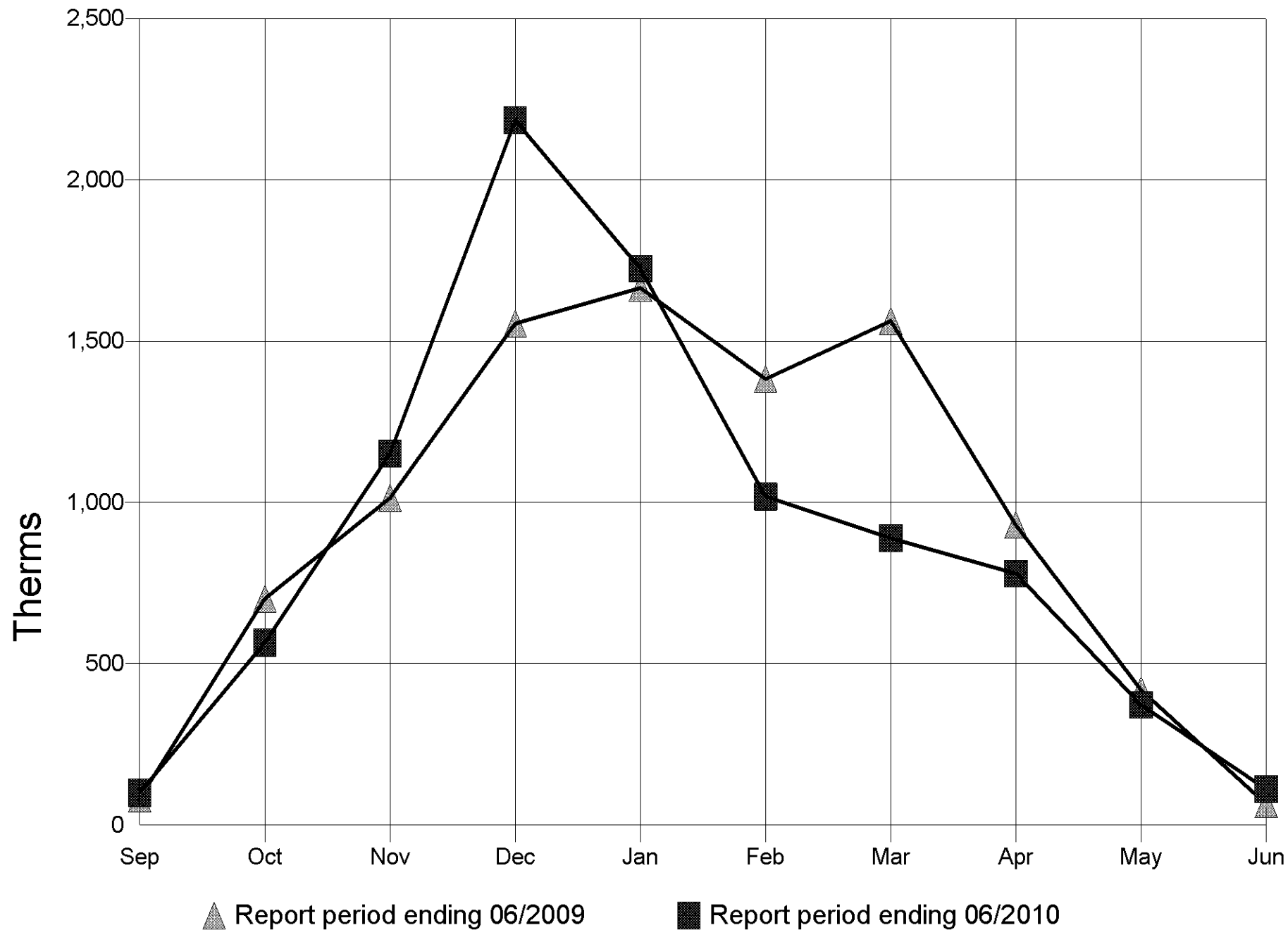


No Graph Available – page intentionally left blank.

# Monthly Electricity Use for KIMBALL

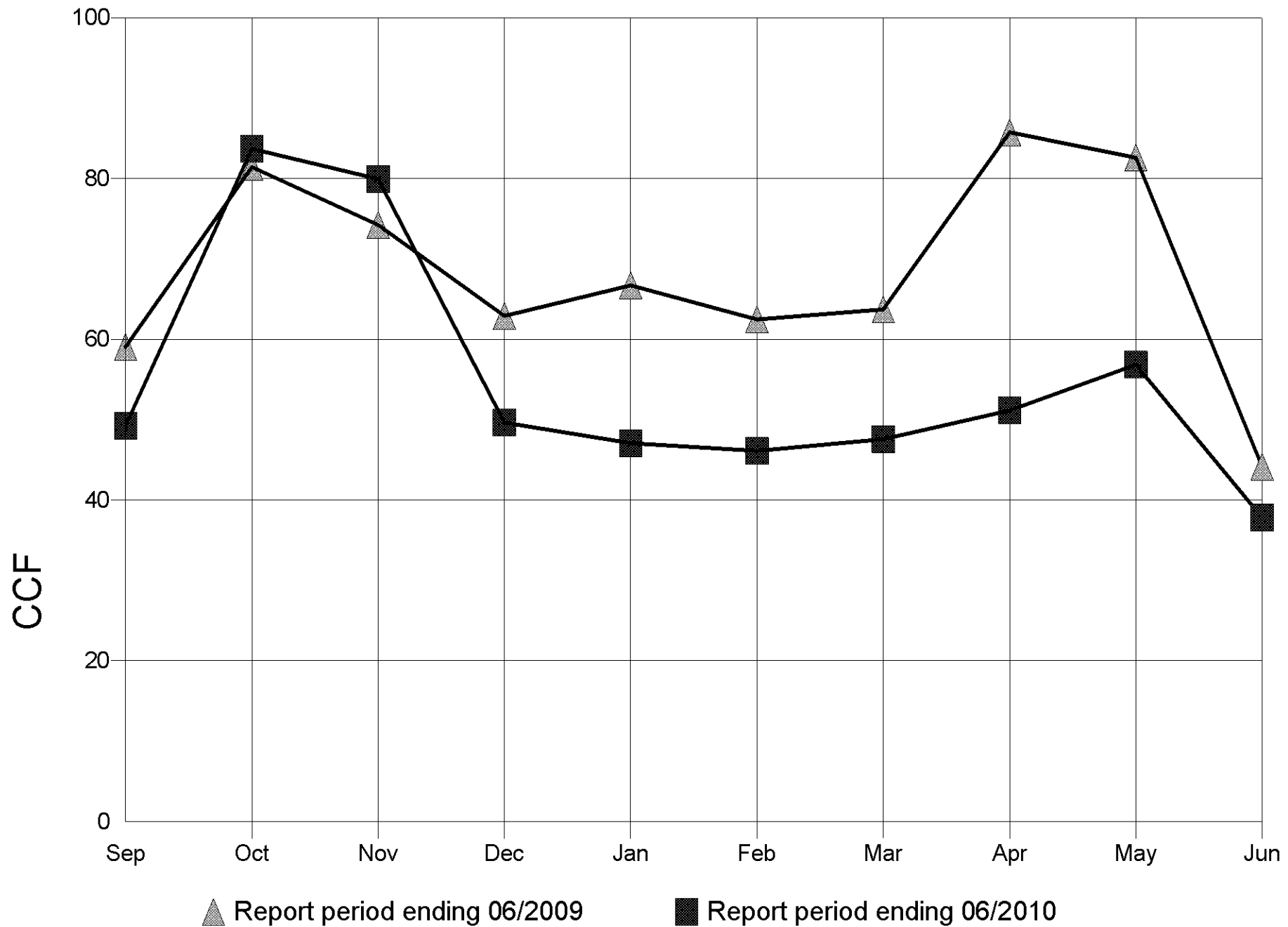


# Monthly Natural Gas Use for KIMBALL

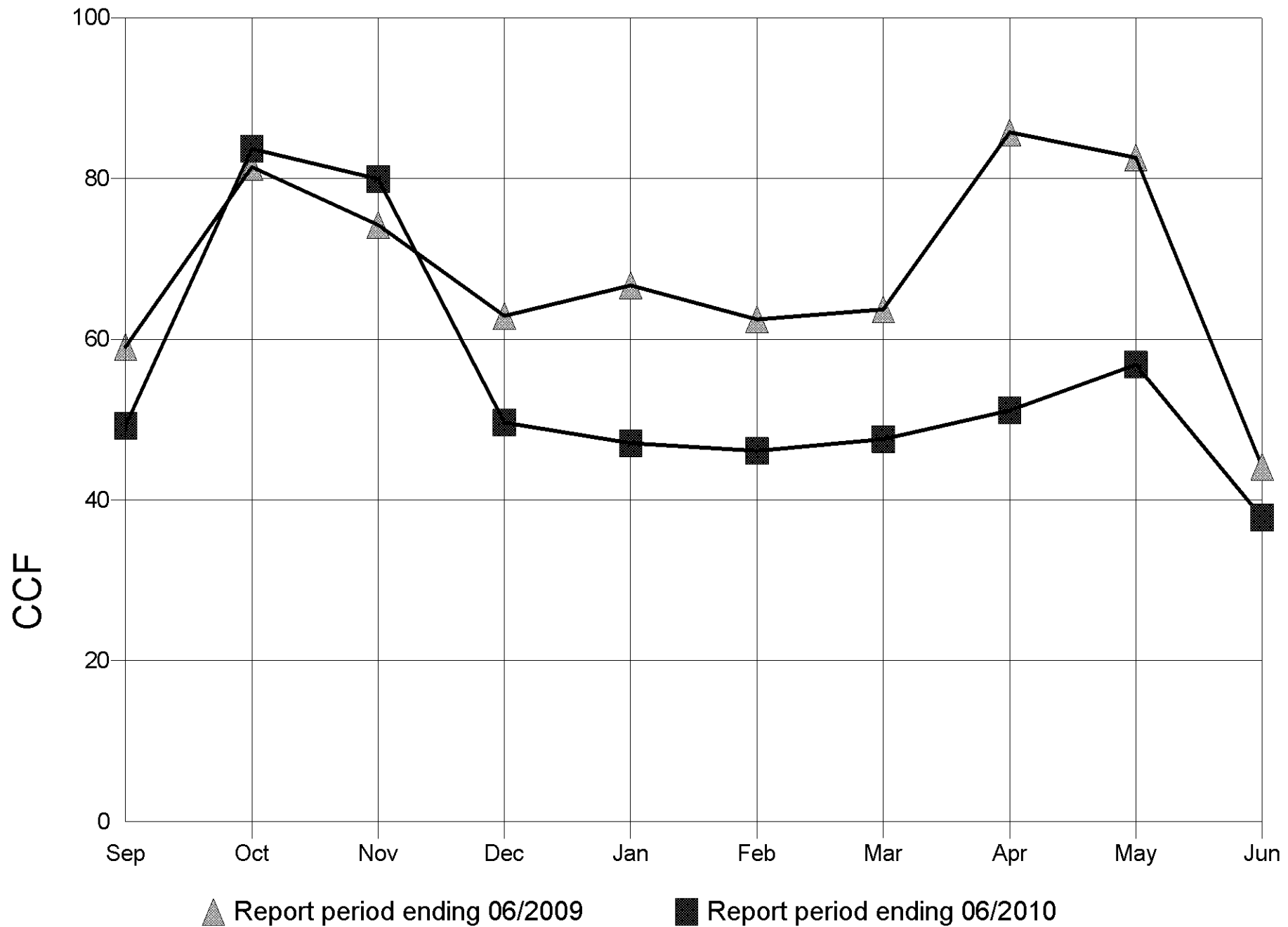




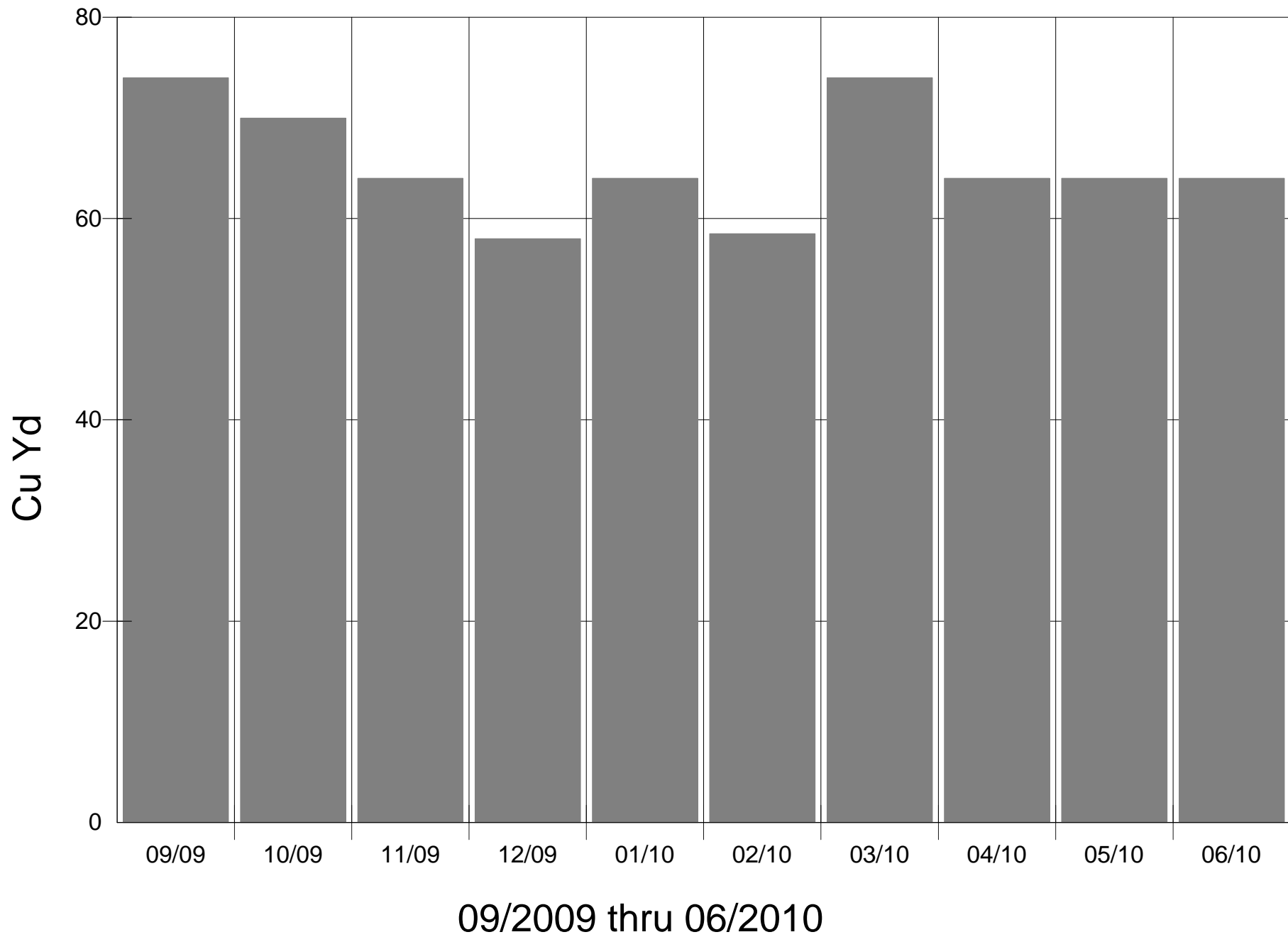
# Monthly Sewer Use for KIMBALL



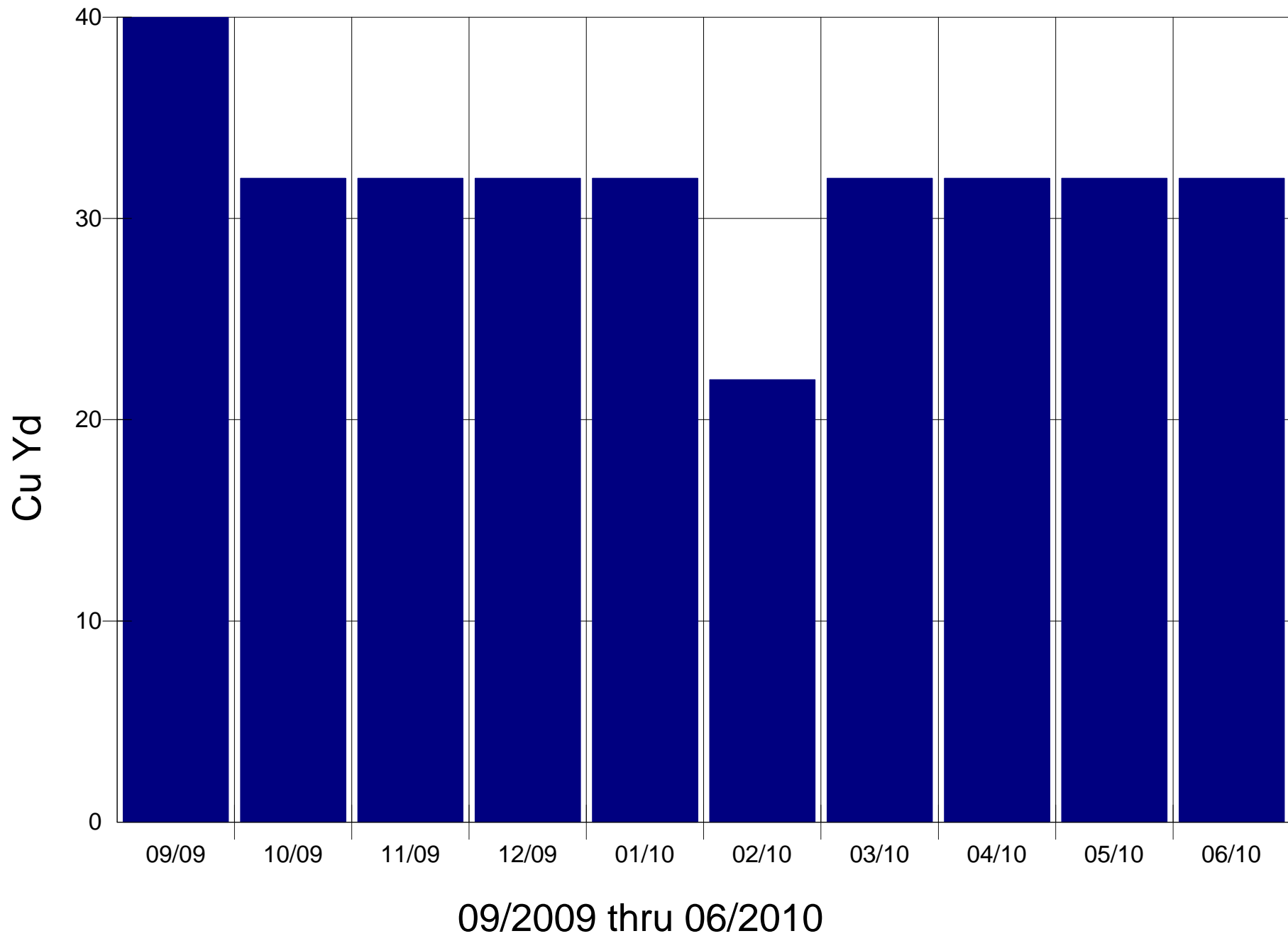
# Monthly Water Use for KIMBALL



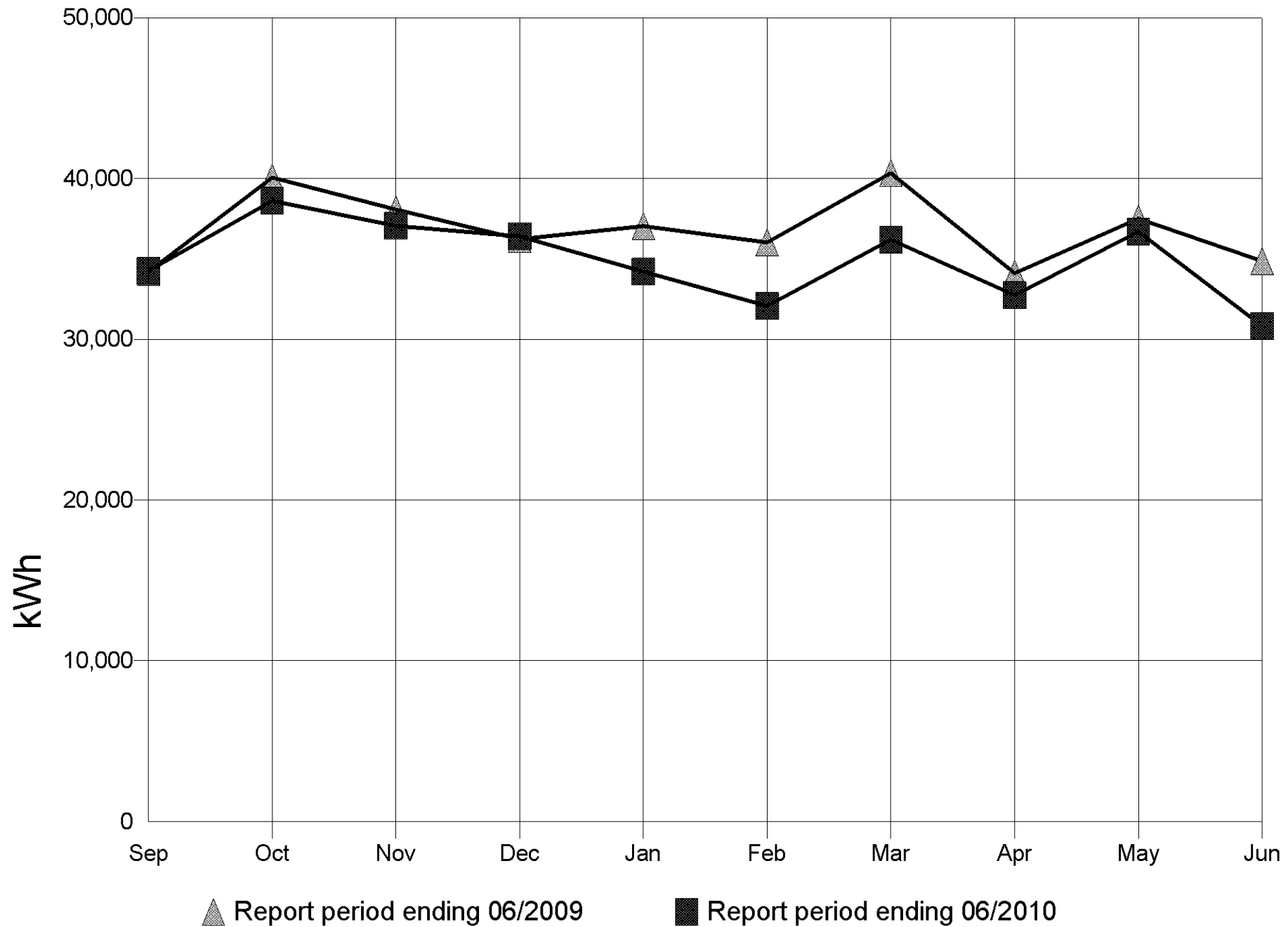
# Monthly Refuse Use for KIMBALL



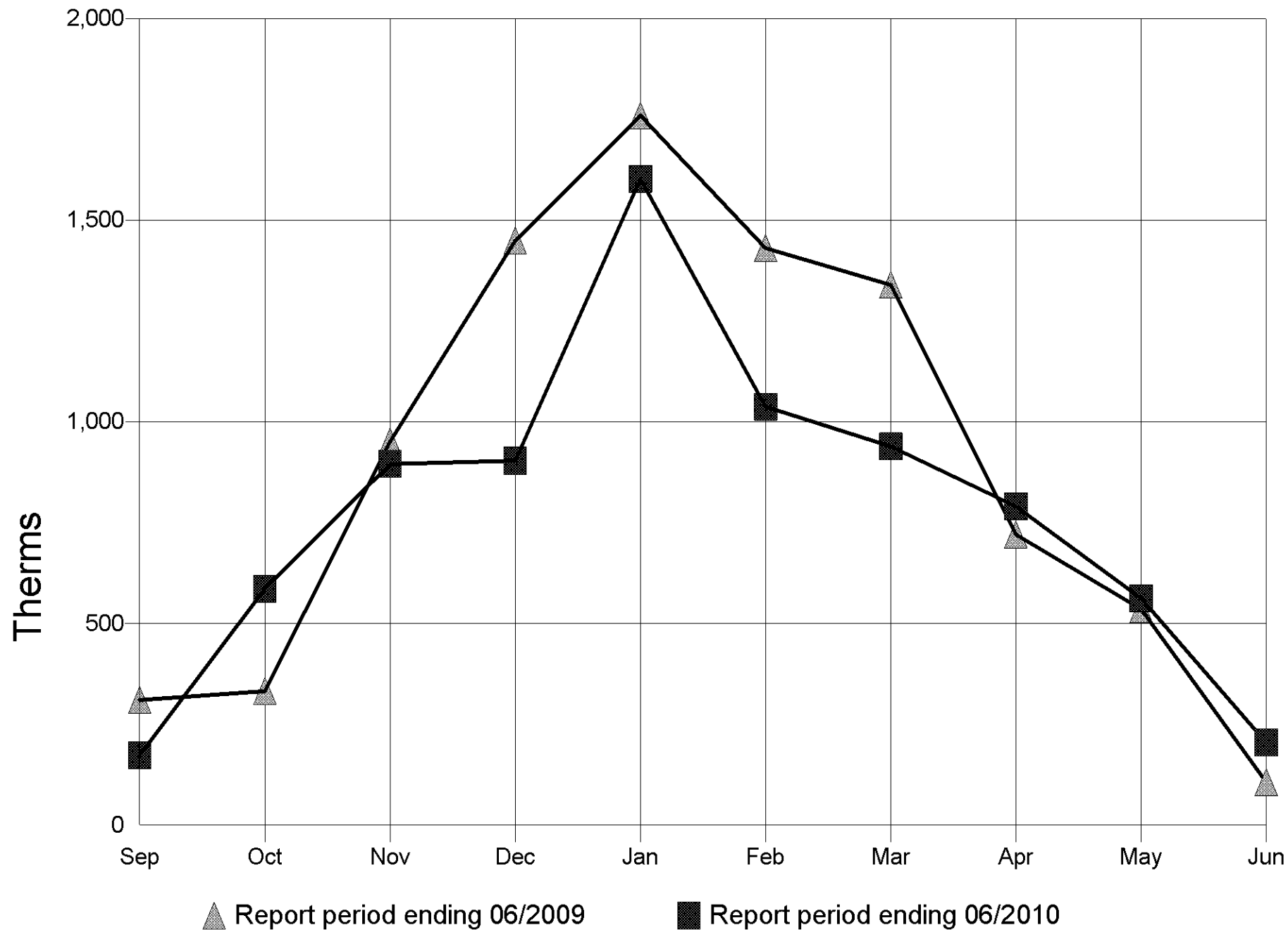
# Monthly Recycling Use for KIMBALL



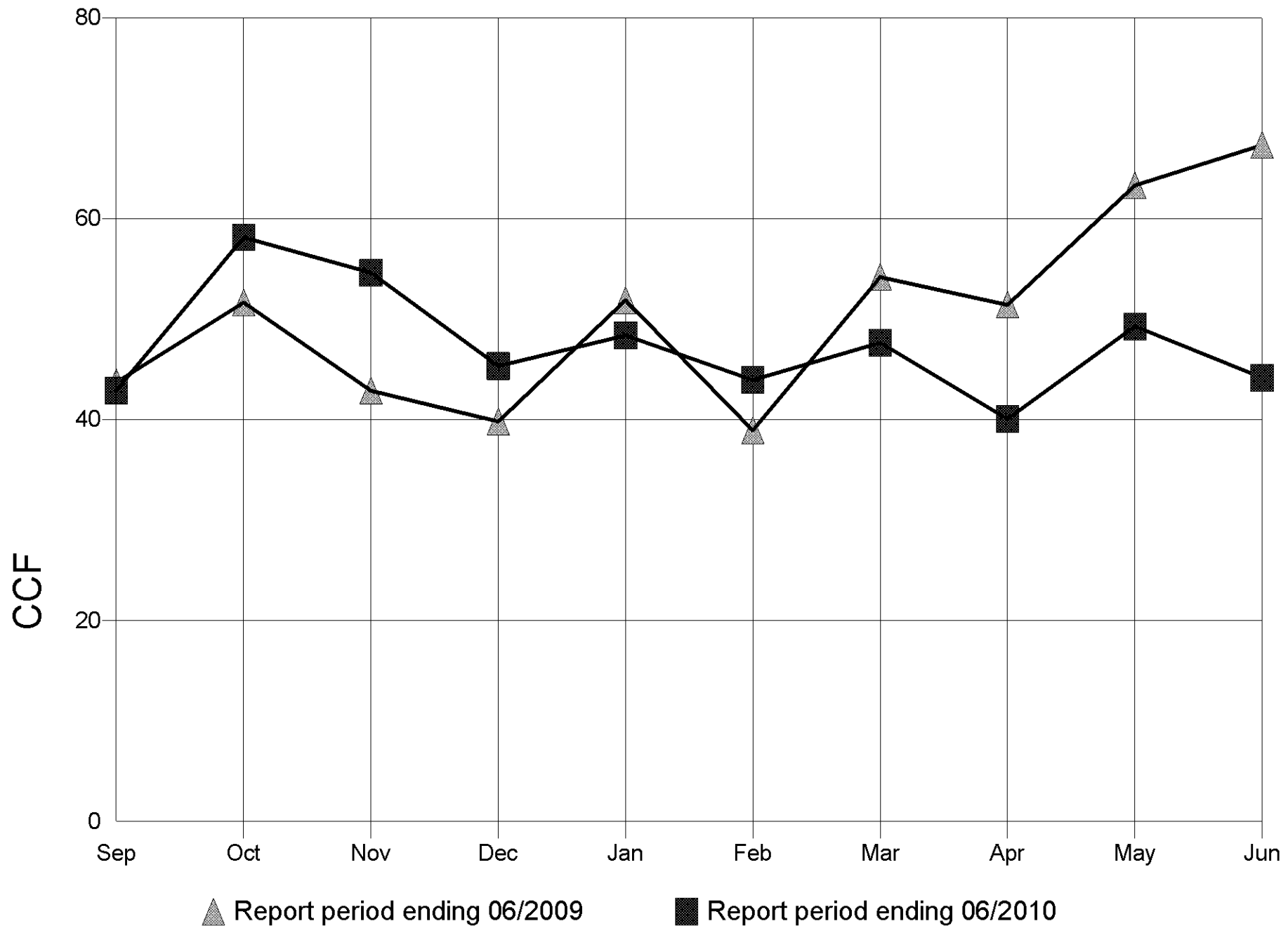
# Monthly Electricity Use for KING (Brighton formerly)



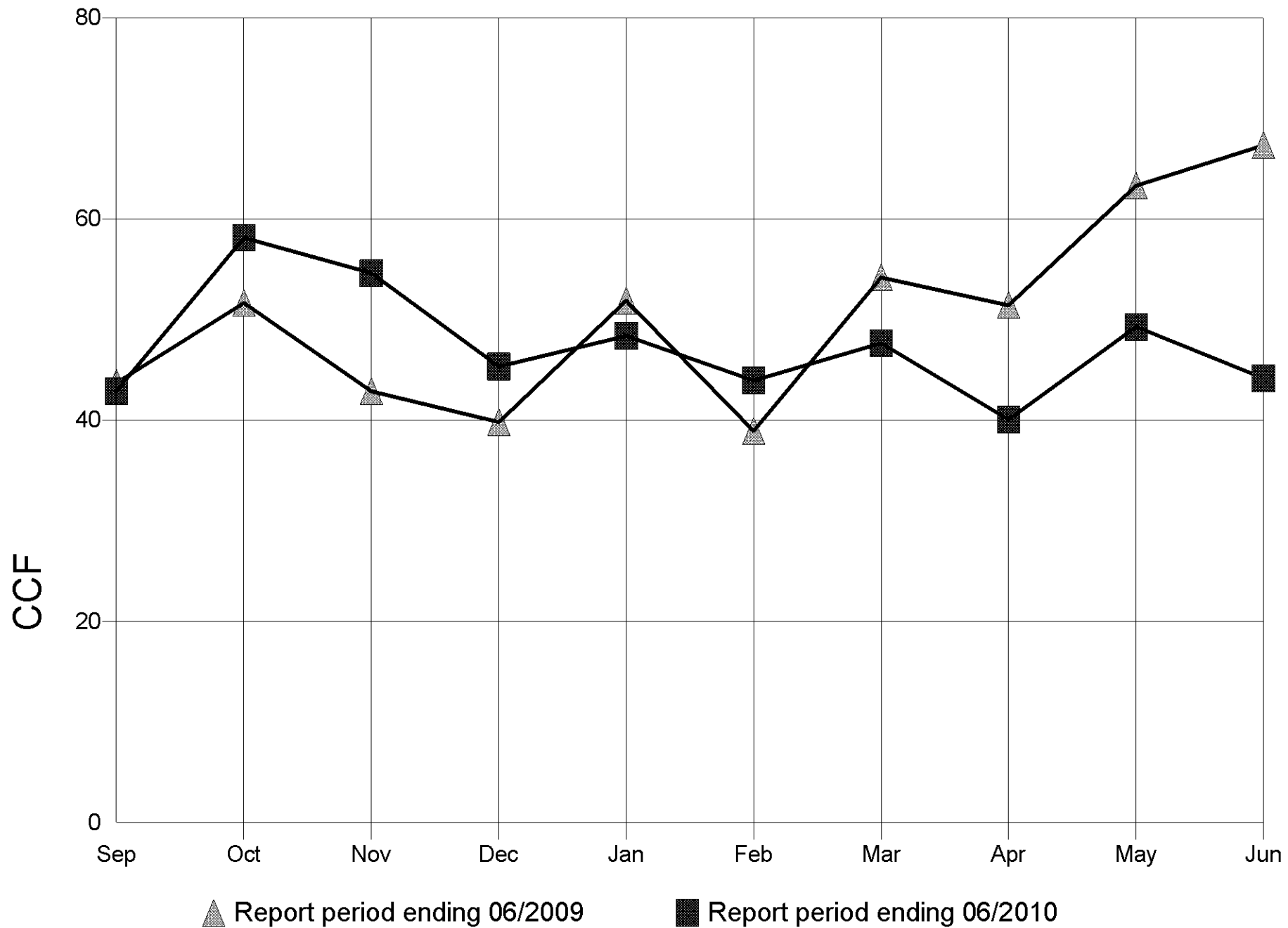
# Monthly Natural Gas Use for KING (Brighton formerly)



# Monthly Sewer Use for KING (Brighton formerly)

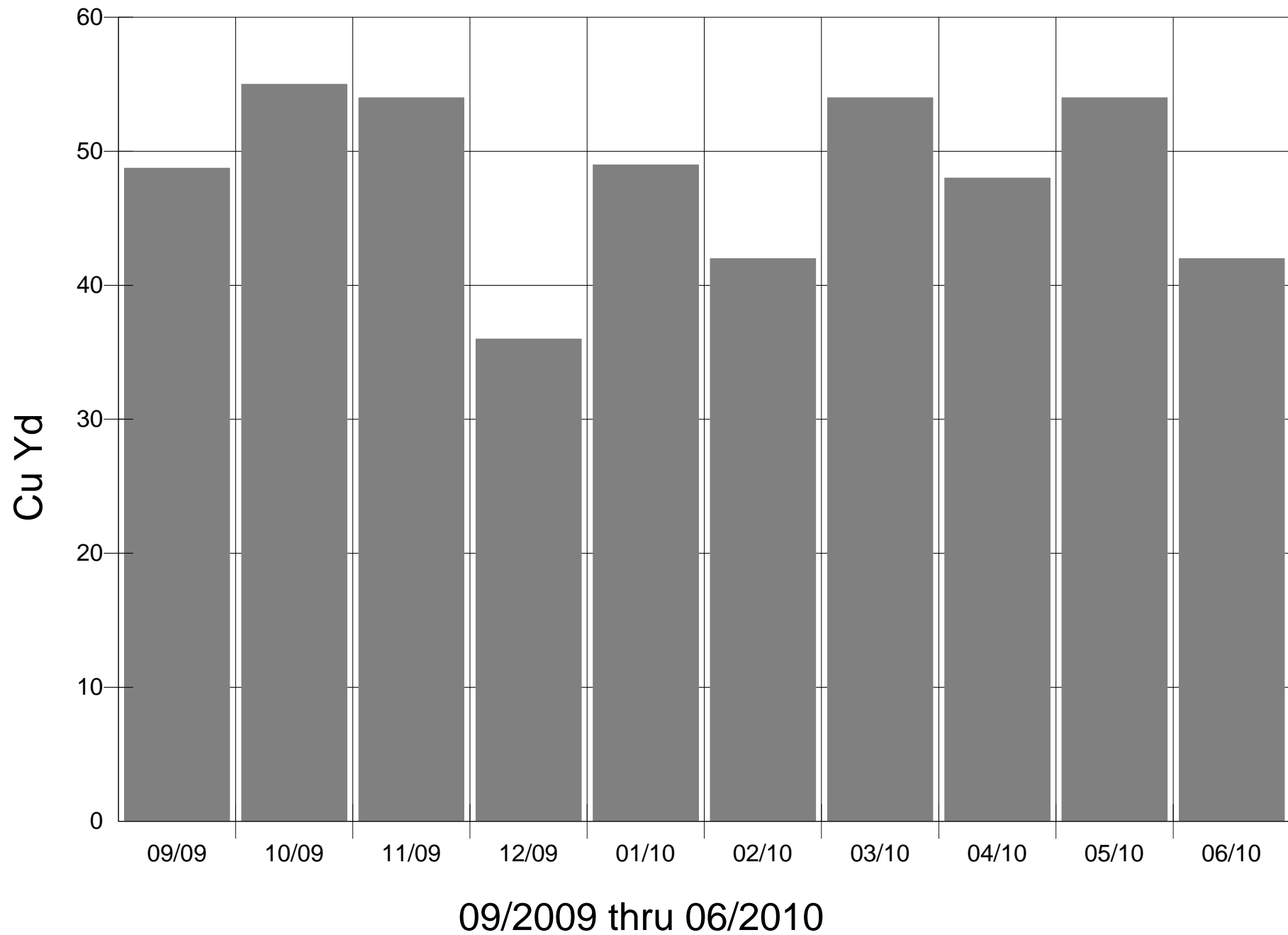


# Monthly Water Use for KING (Brighton formerly)

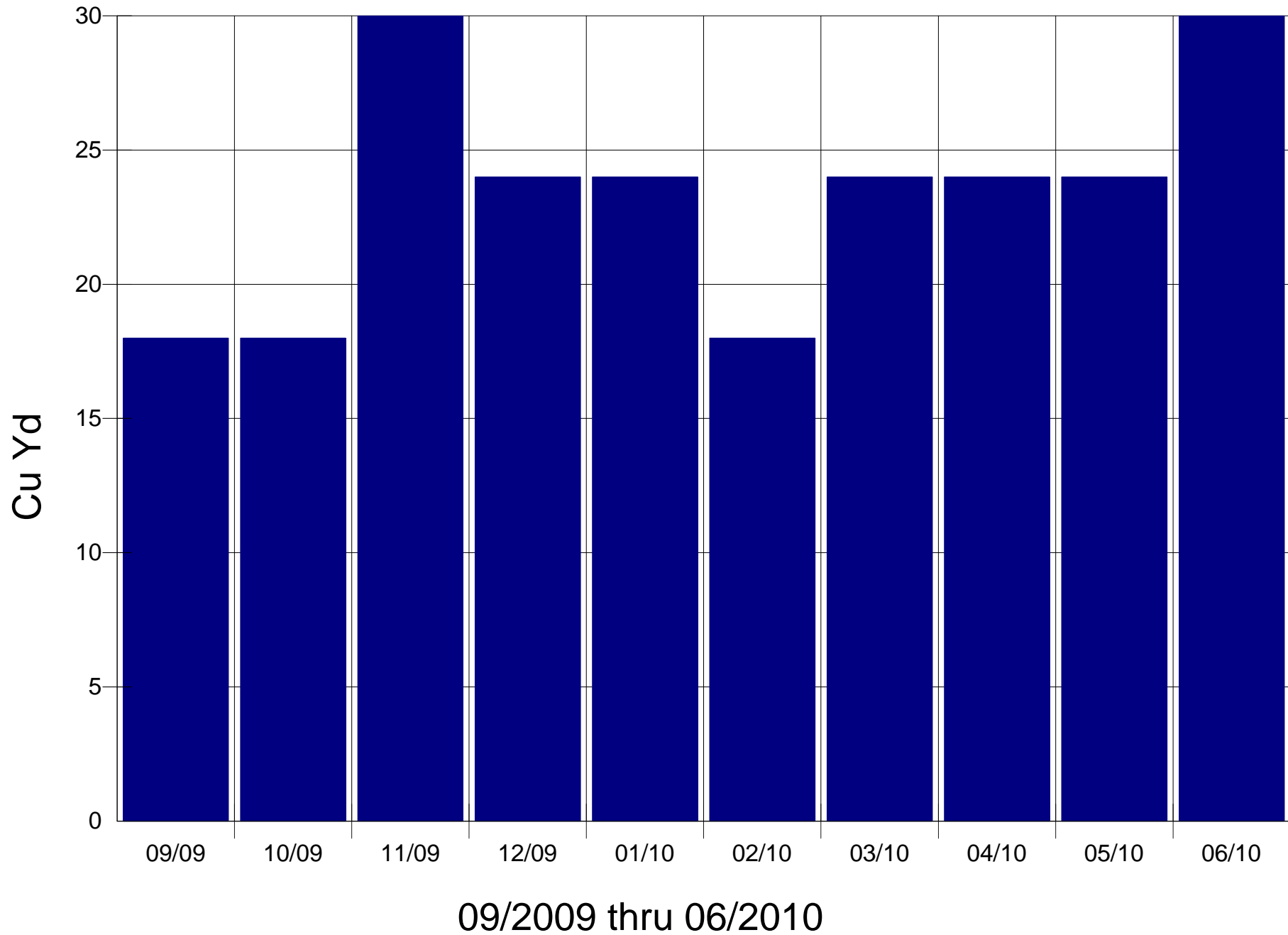




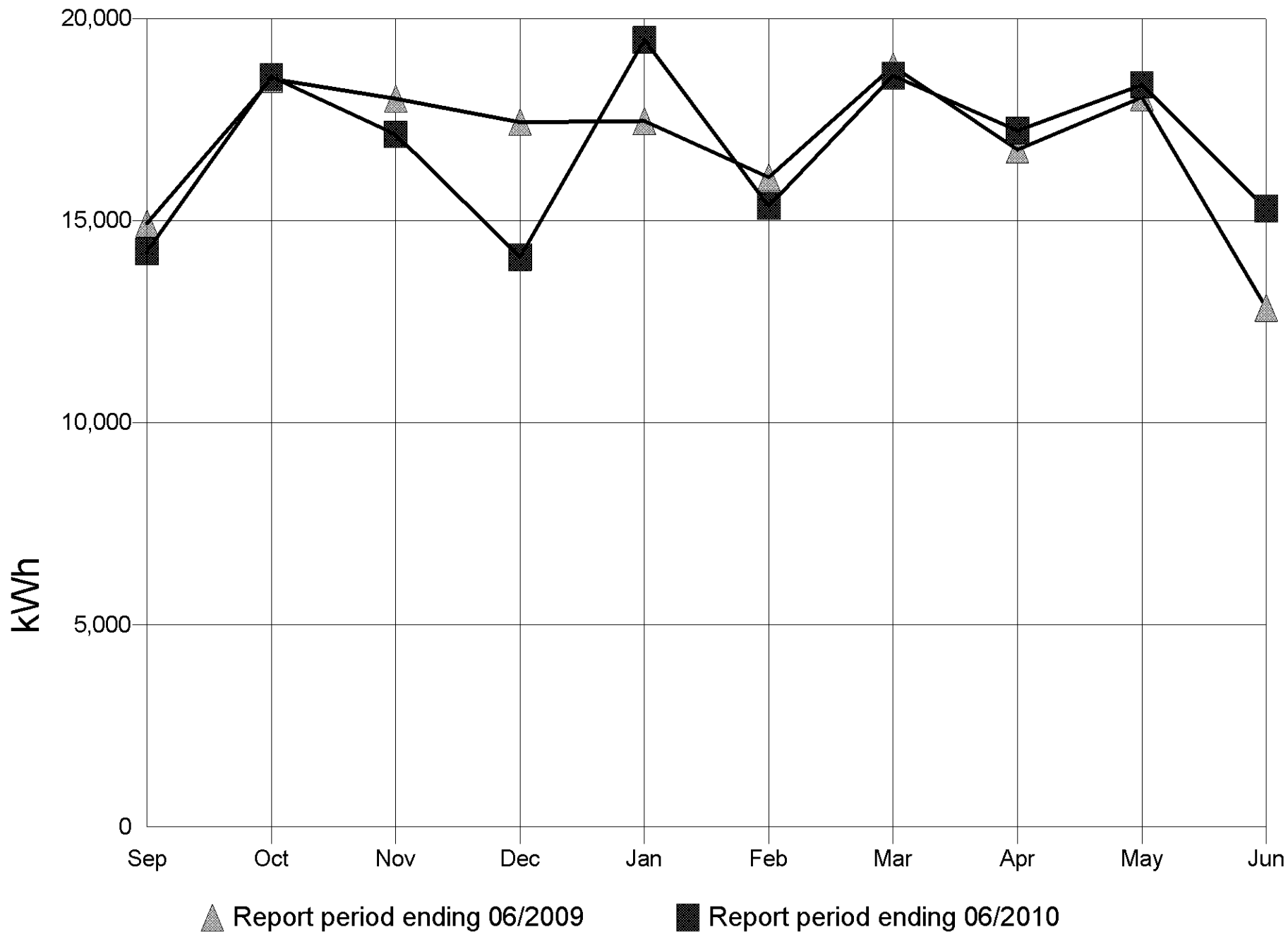
# Monthly Refuse Use for KING (Brighton formerly)



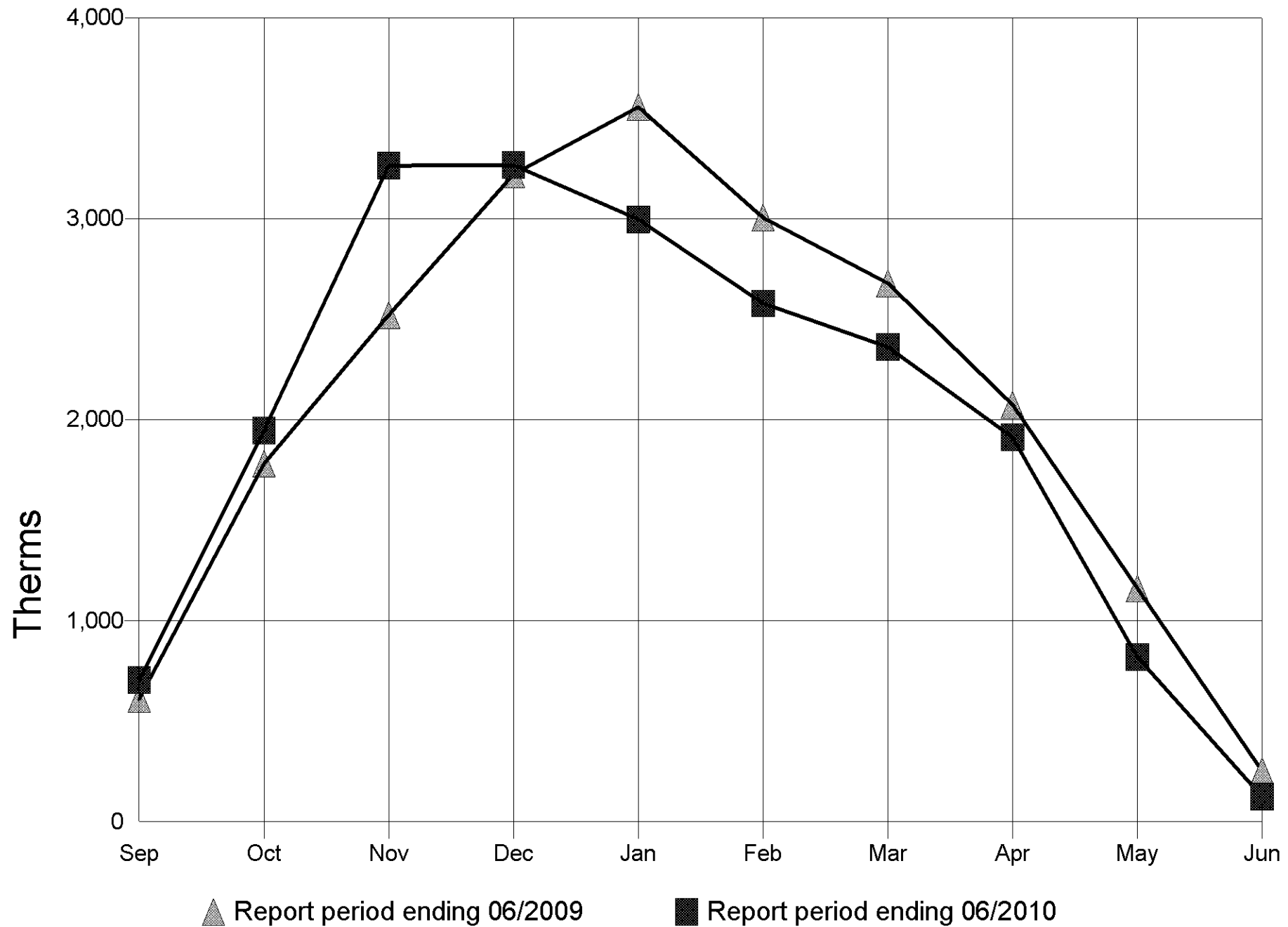
# Monthly Recycling Use for KING (Brighton formerly)



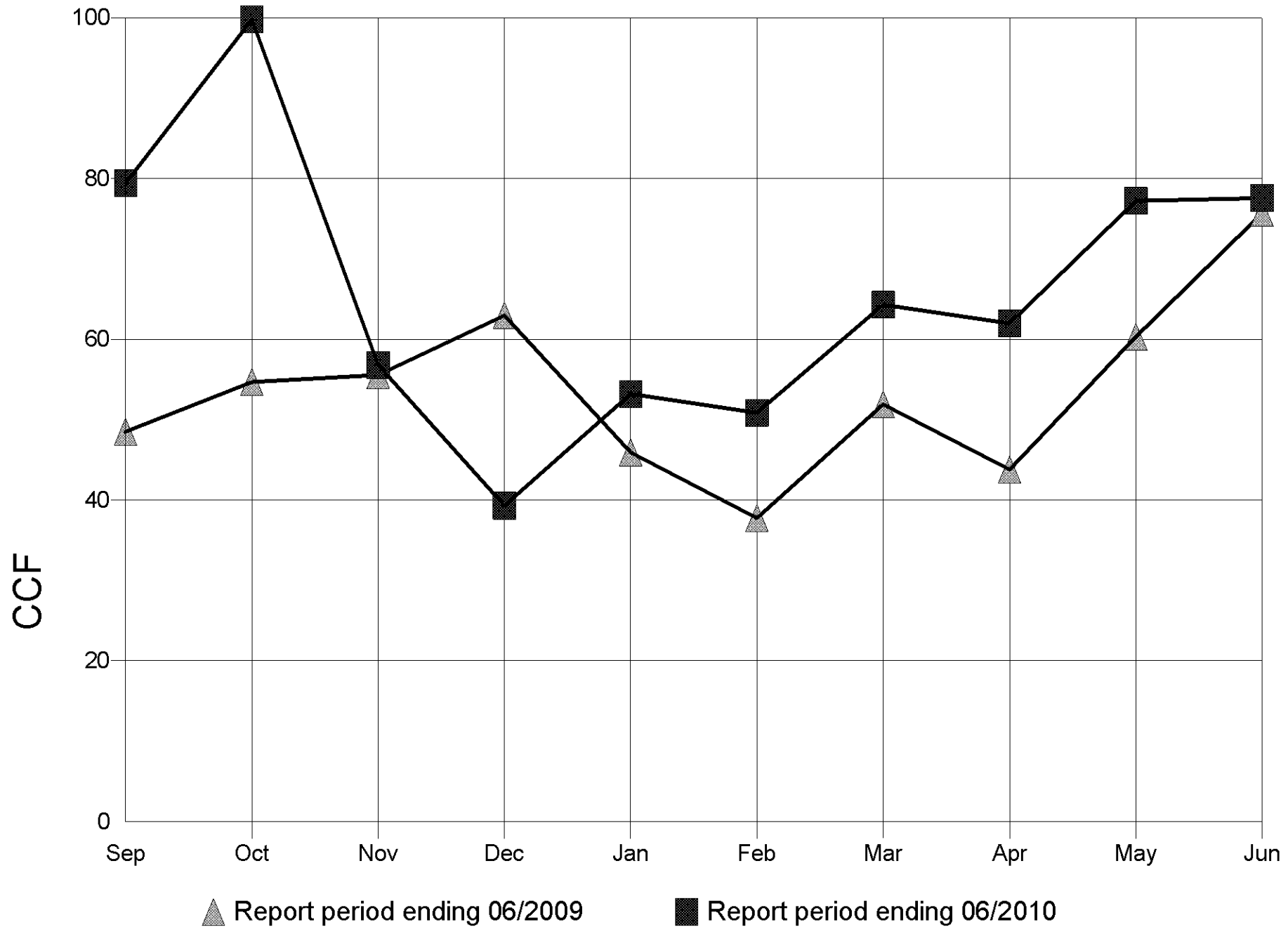
# Monthly Electricity Use for LAFAYETTE



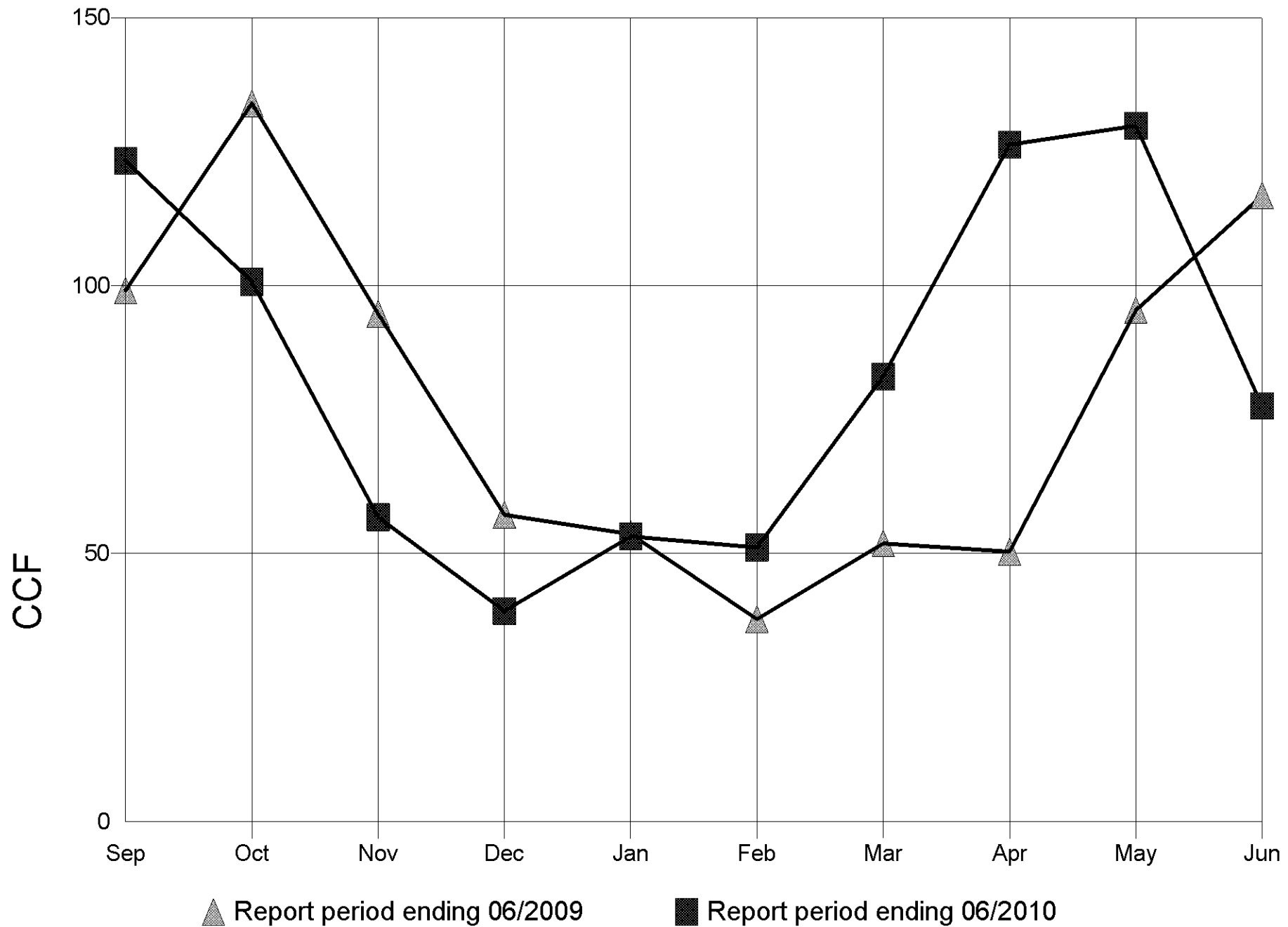
# Monthly Natural Gas Use for LAFAYETTE



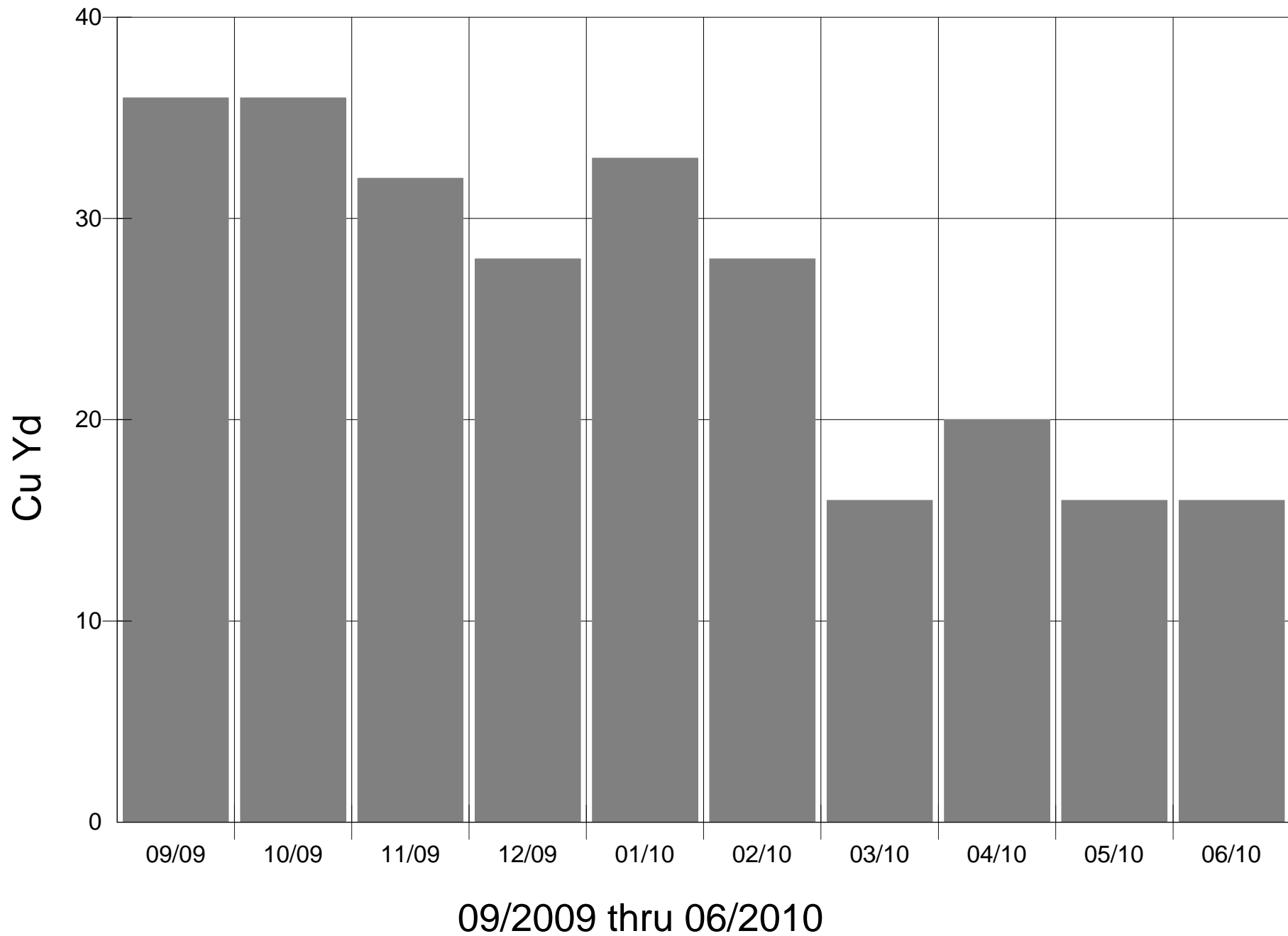
# Monthly Sewer Use for LAFAYETTE



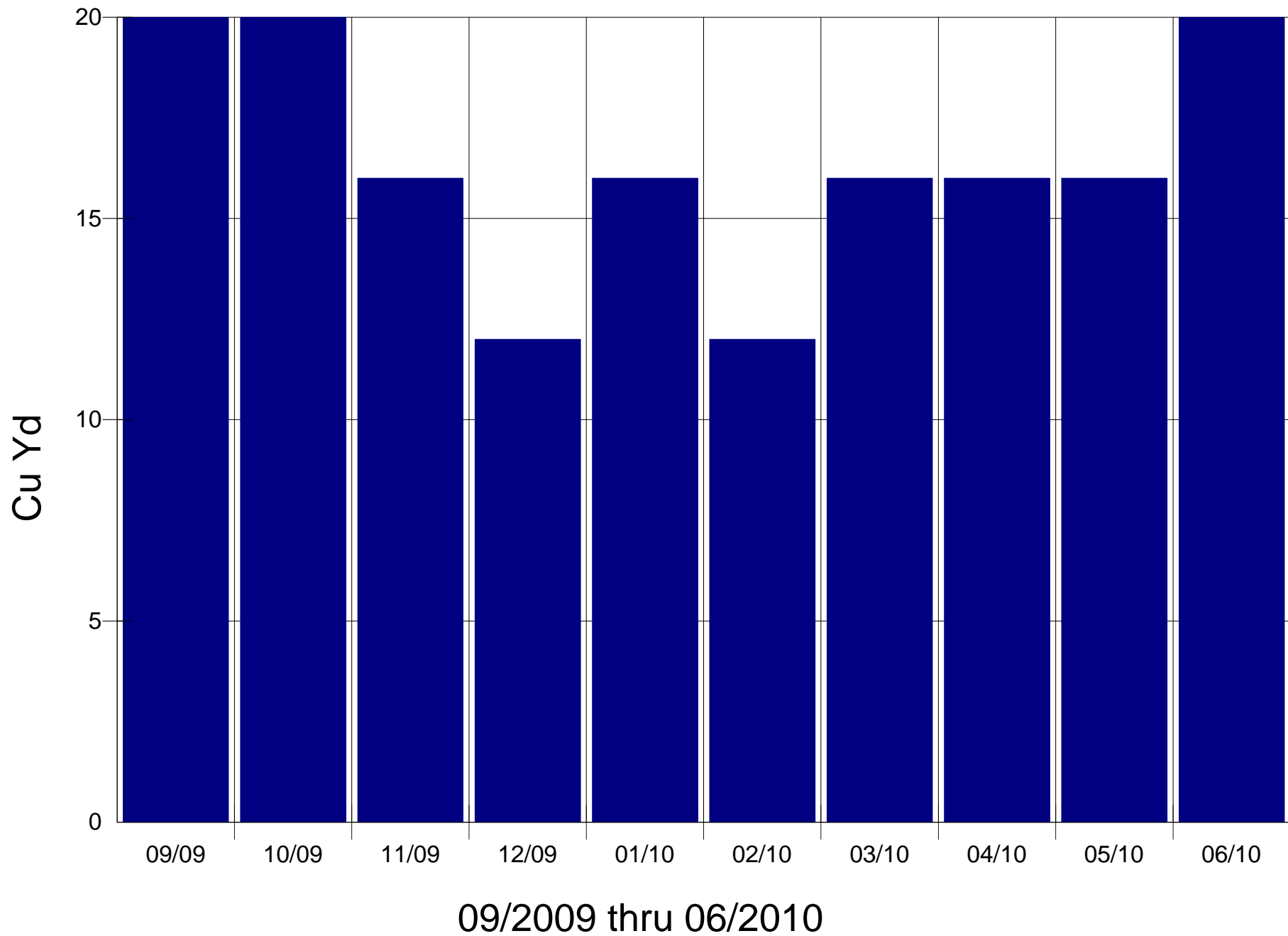
# Monthly Water Use for LAFAYETTE



# Monthly Refuse Use for LAFAYETTE

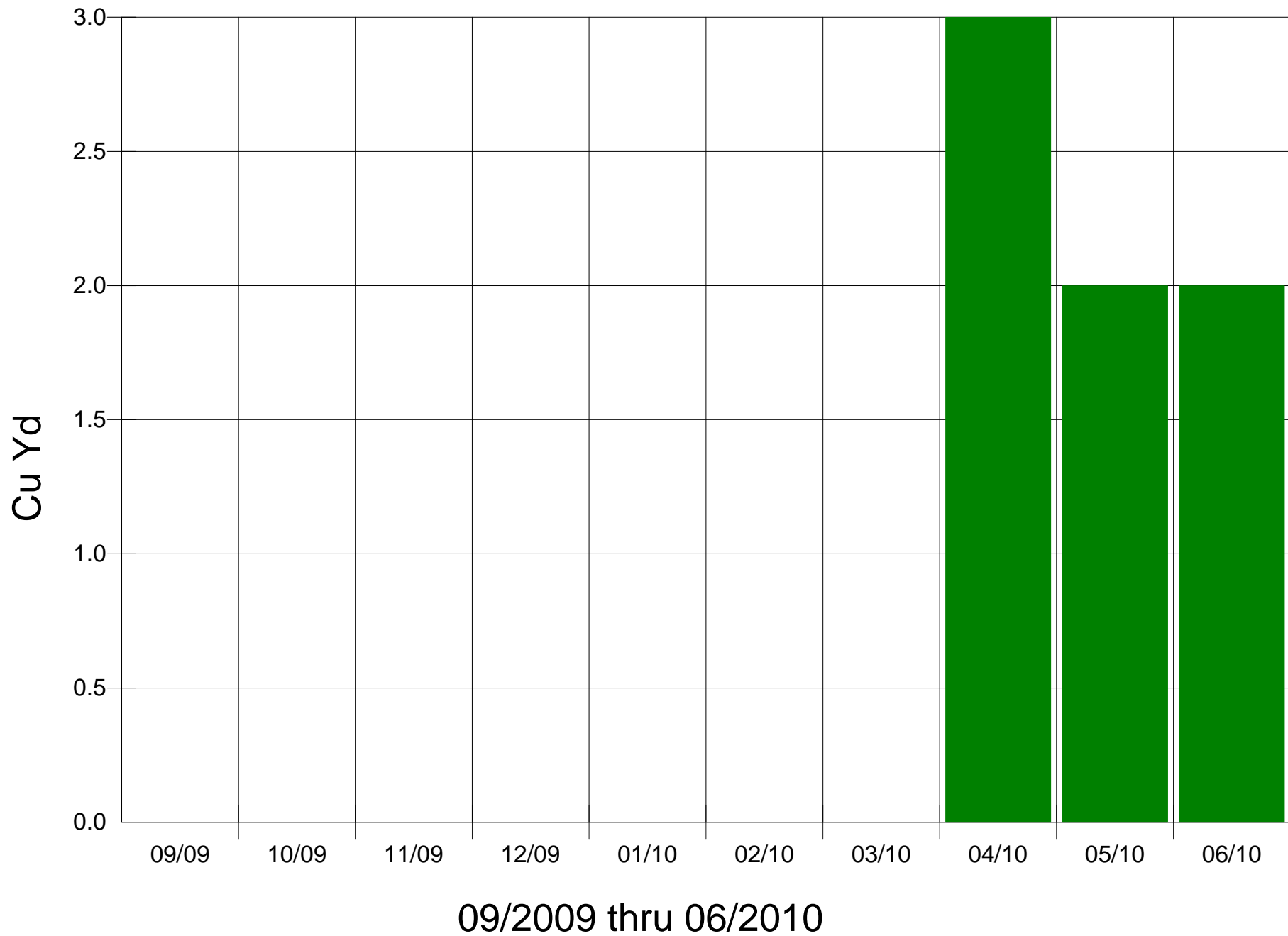


# Monthly Recycling Use for LAFAYETTE



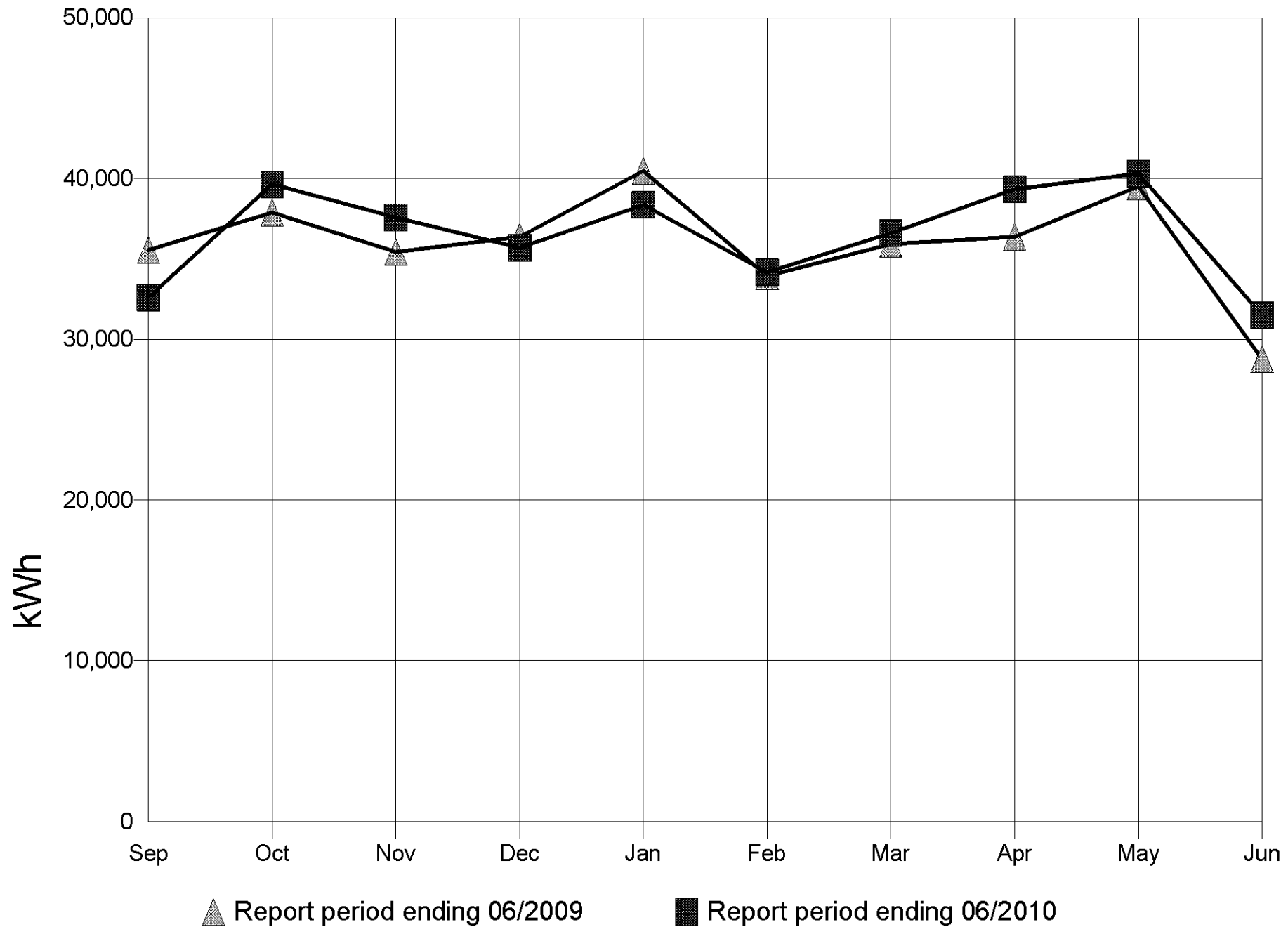


# Monthly Composting Use for LAFAYETTE

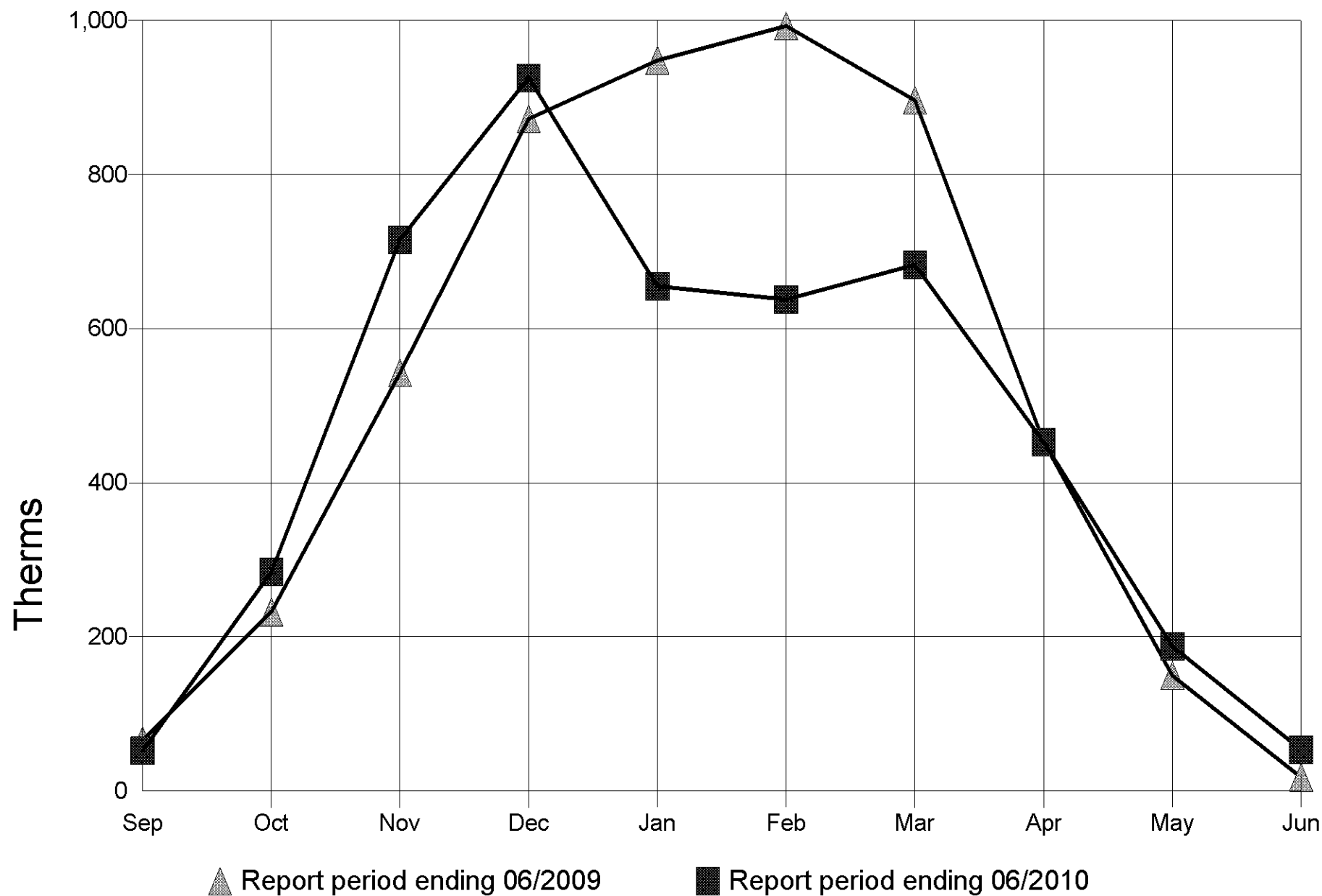


No Graph Available – page intentionally left blank.

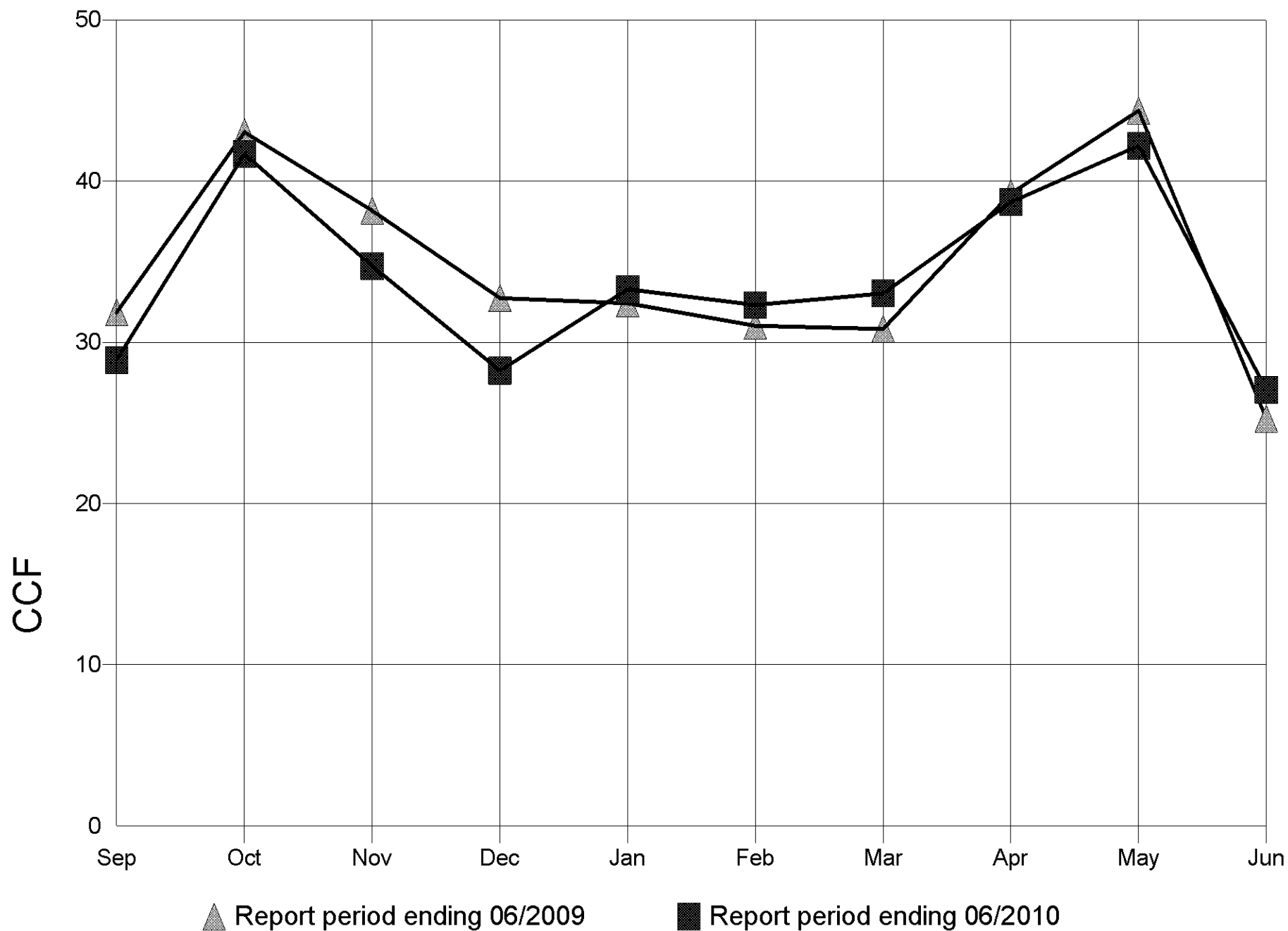
# Monthly Electricity Use for JOHN STANFORD INT'L (Latona)



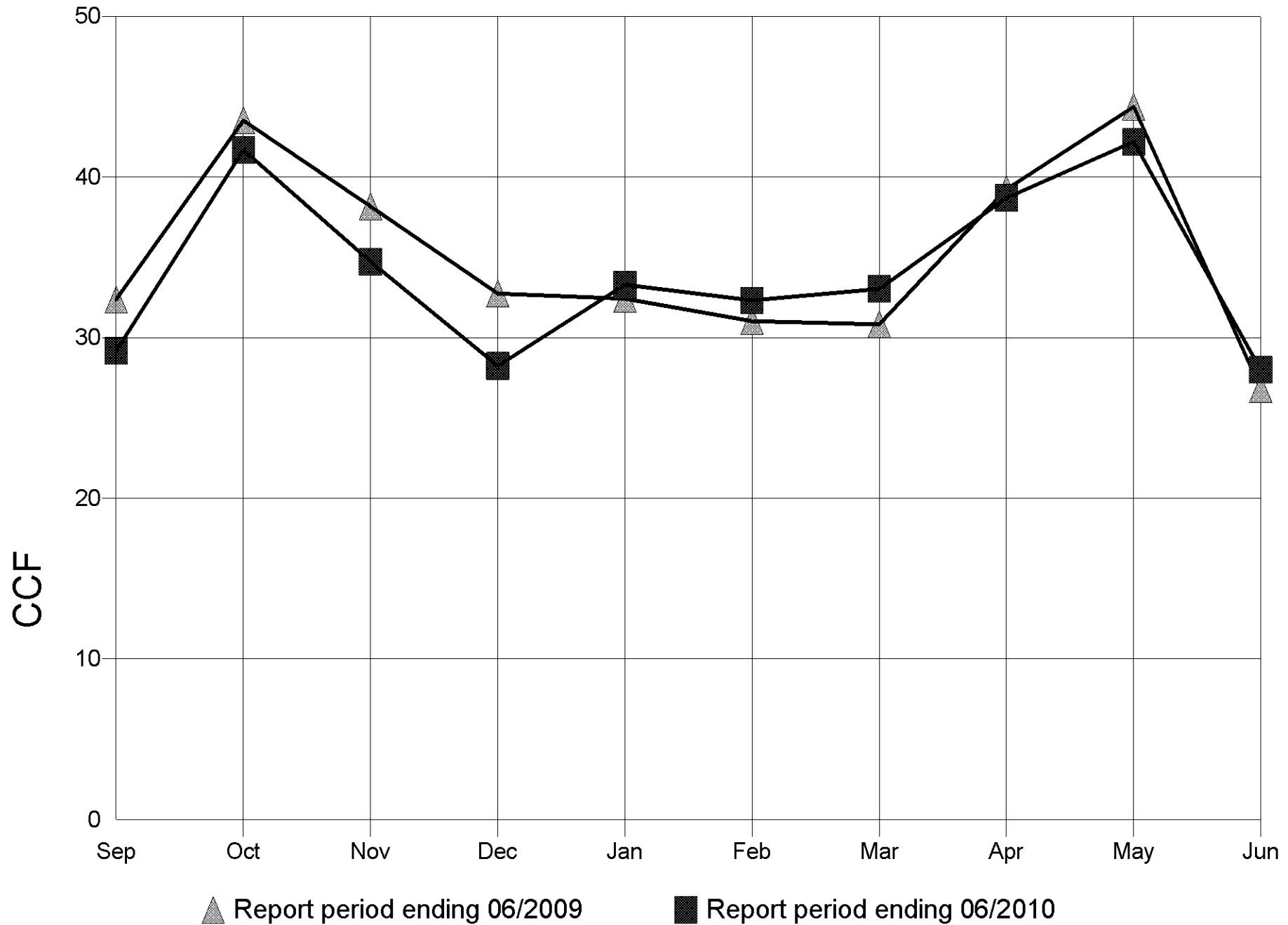
# Monthly Natural Gas Use for JOHN STANFORD INT'L (Latona)



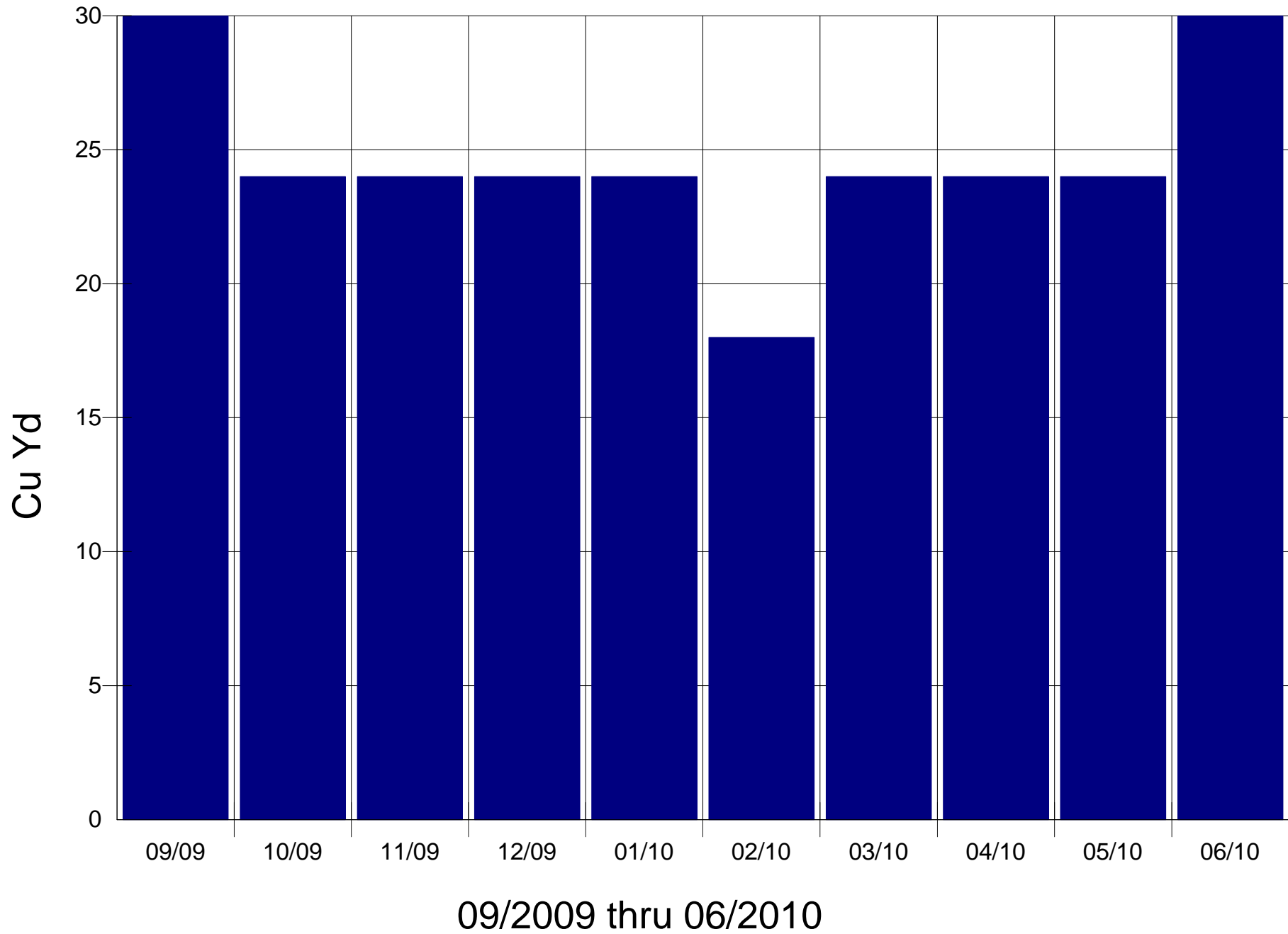
# Monthly Sewer Use for JOHN STANFORD INT'L (Latona)



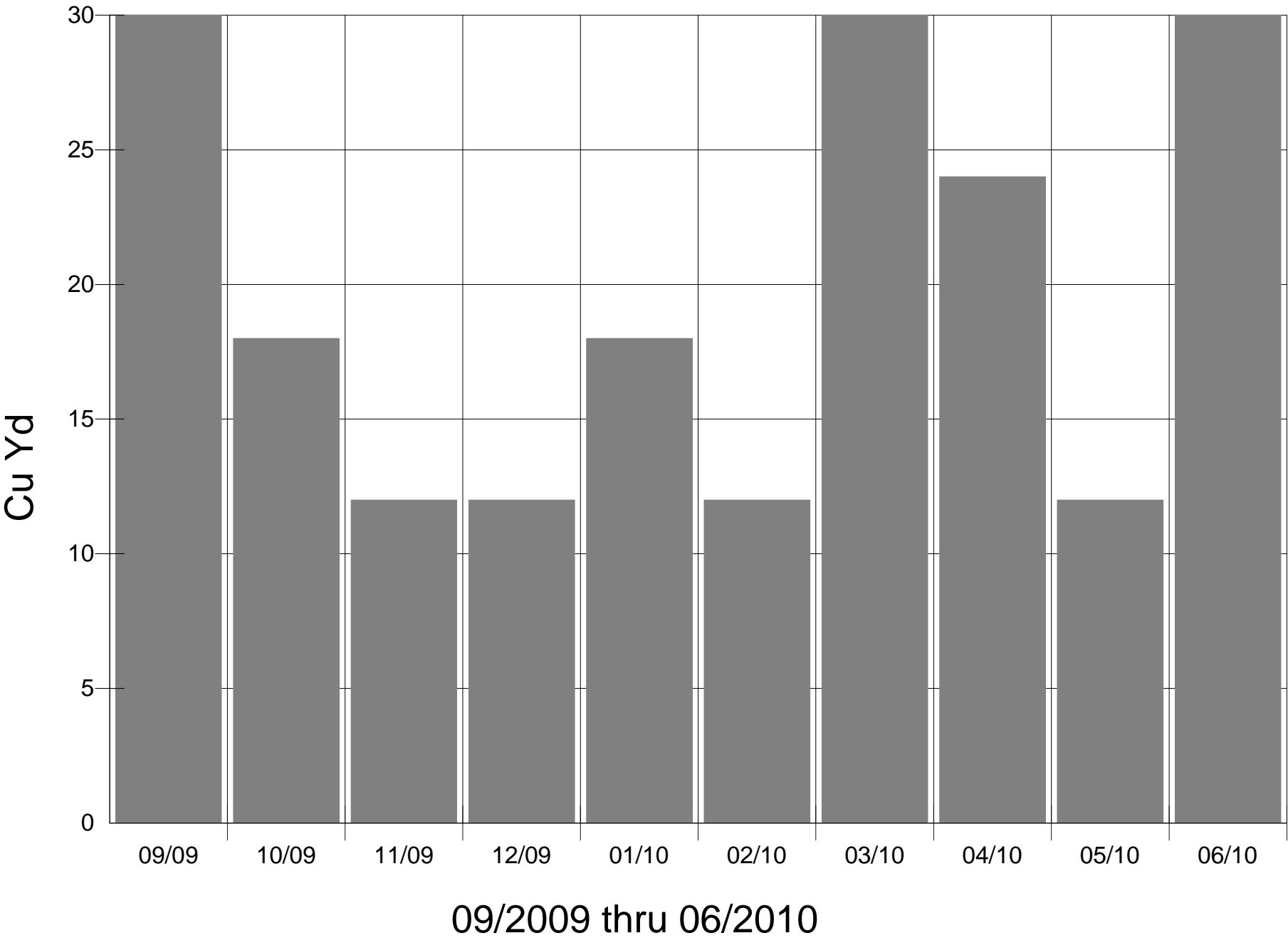
# Monthly Water Use for JOHN STANFORD INT'L (Latona)



# Monthly Recycling Use for JOHN STANFORD INT'L (Latona)

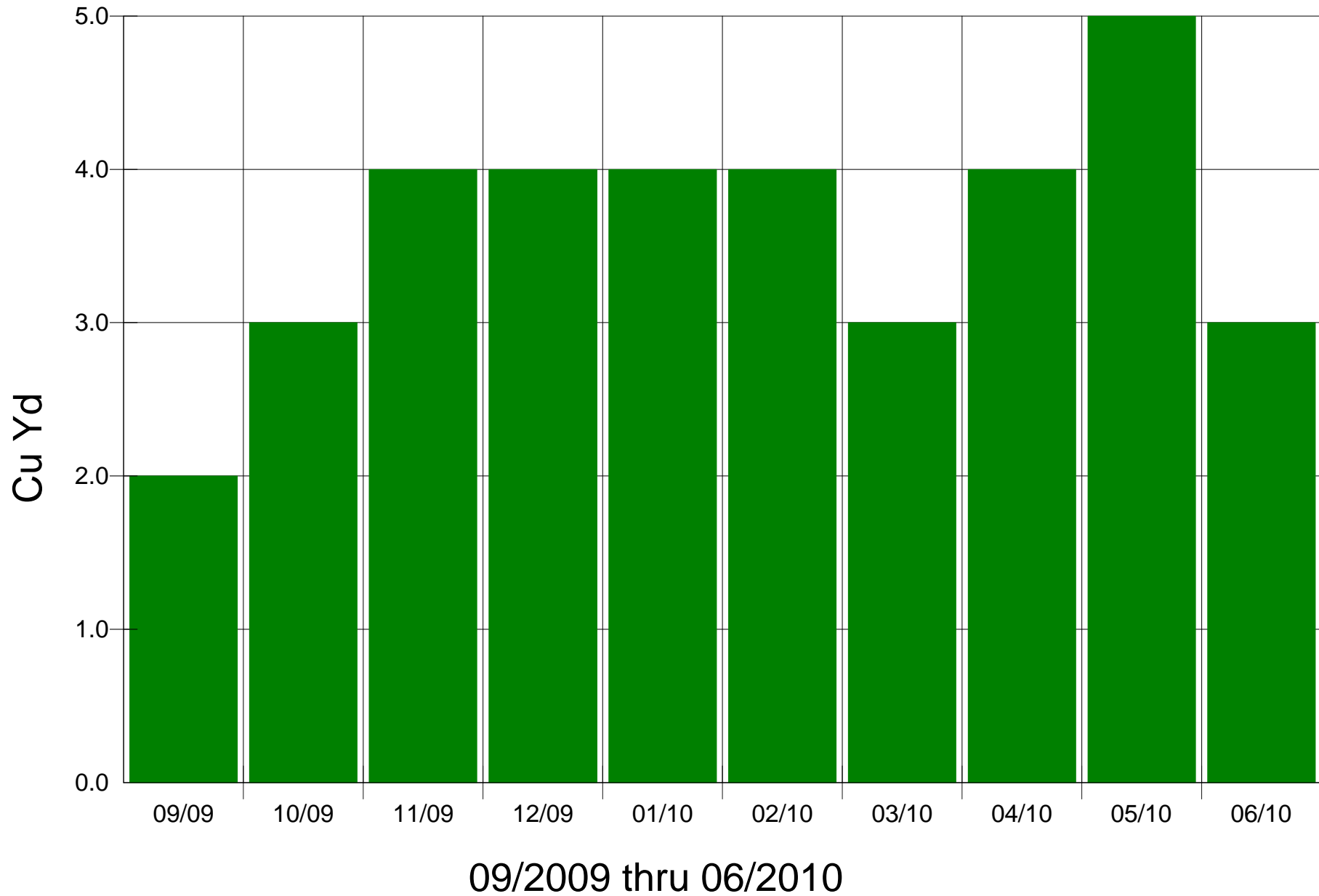


# Monthly Refuse Use for JOHN STANFORD INT'L (Latona)



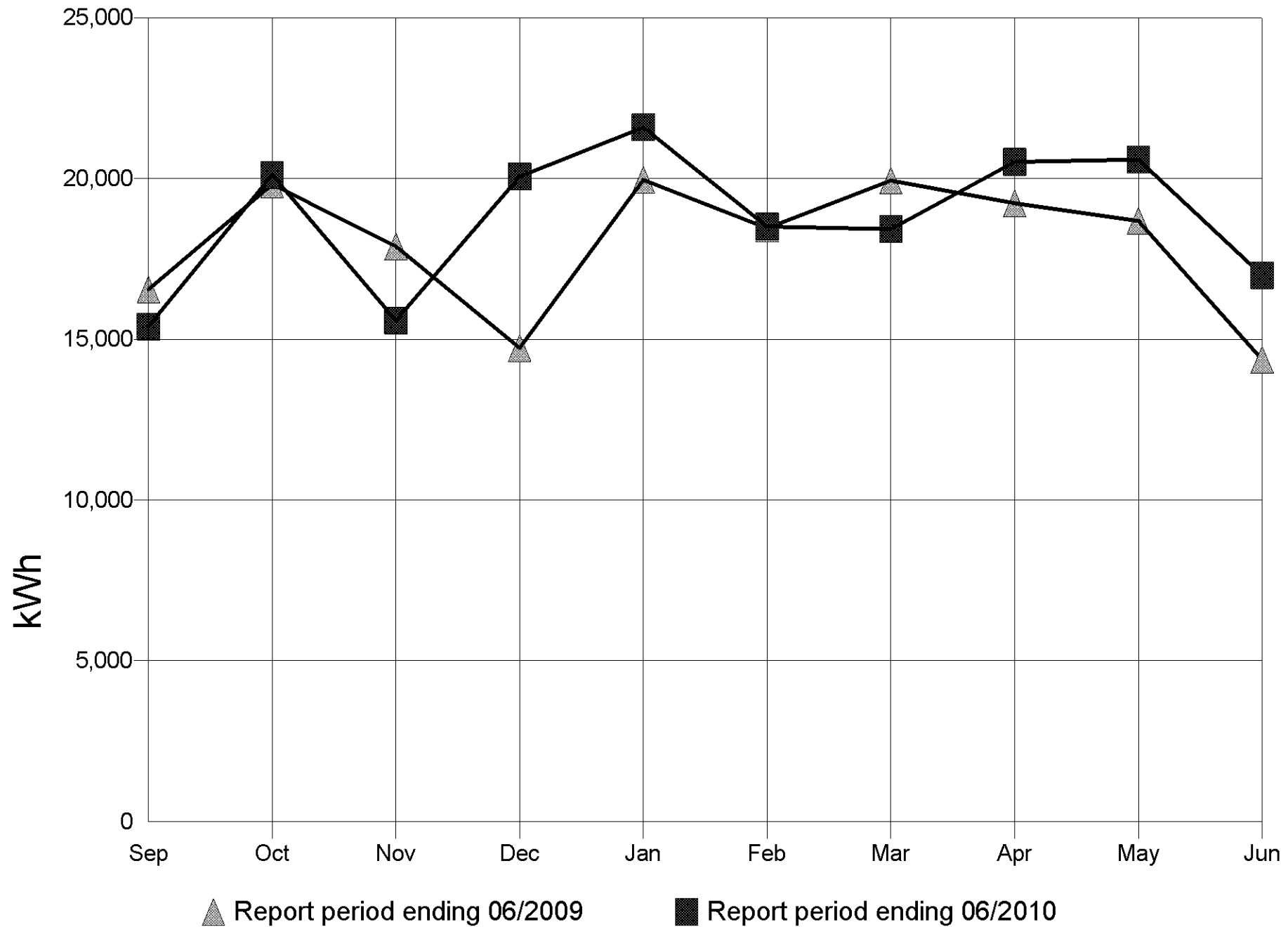


# Monthly Composting Use for JOHN STANFORD INT'L (Latona)

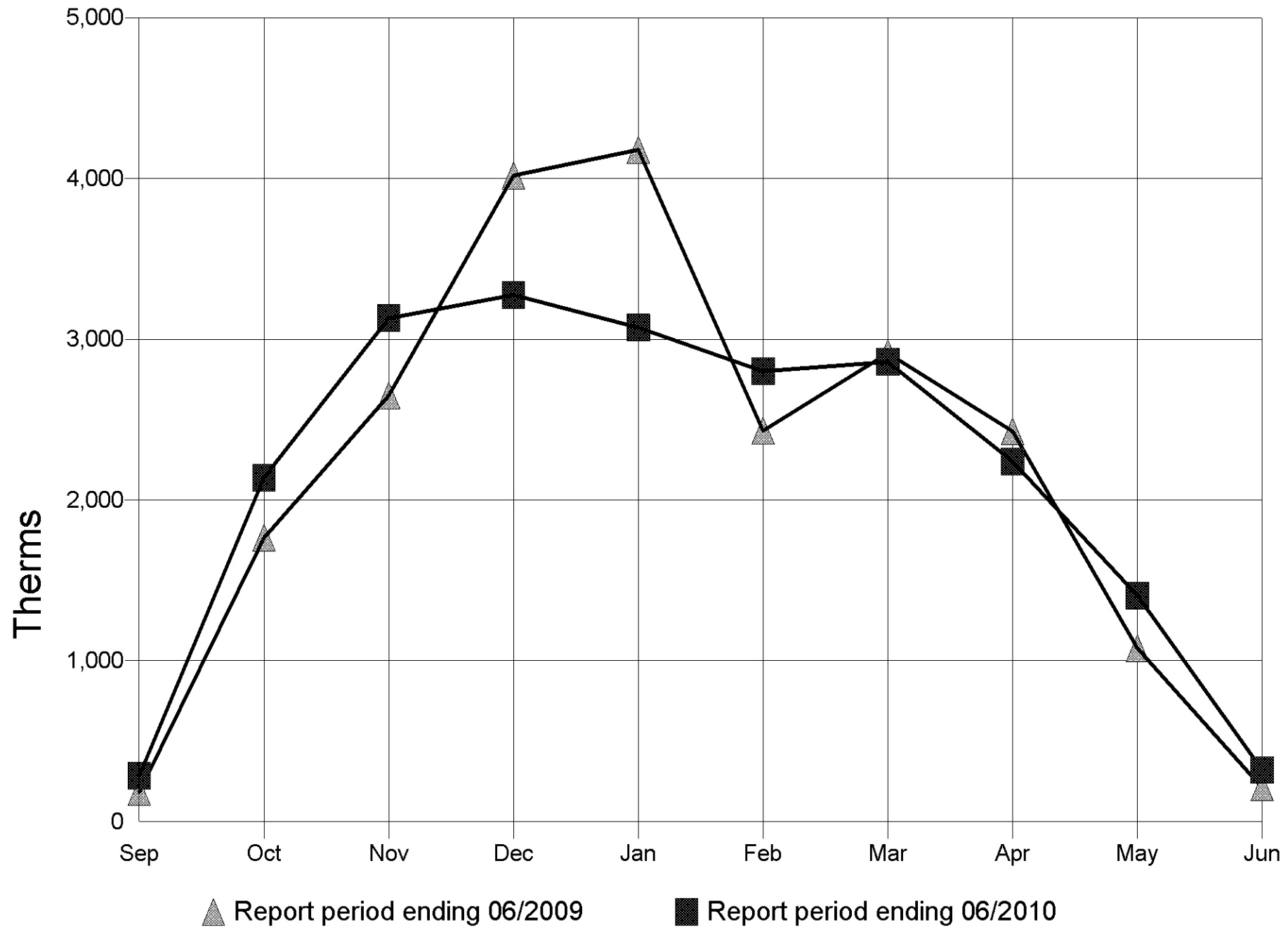


No Graph Available – page intentionally left blank.

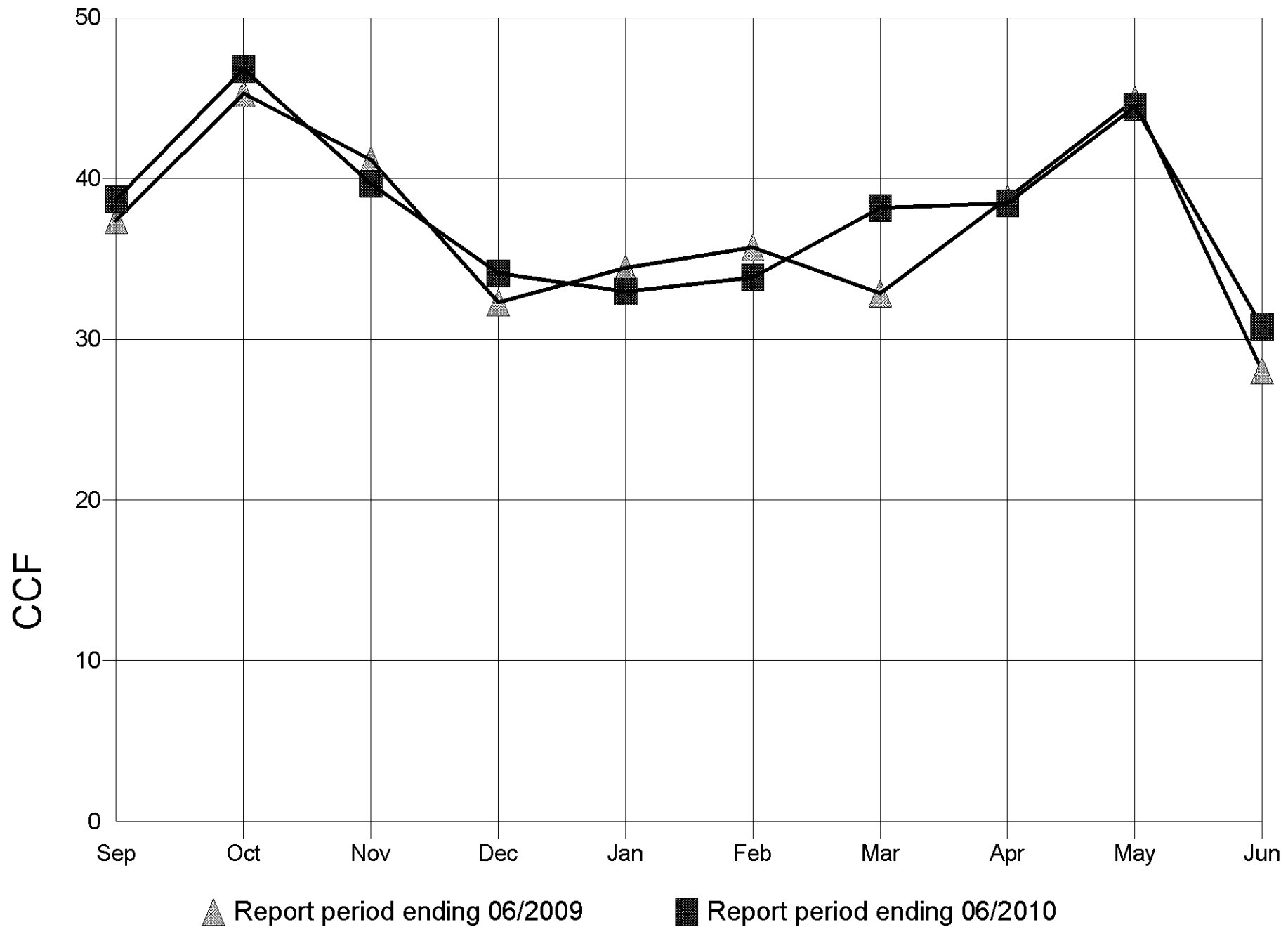
# Monthly Electricity Use for LAURELHURST



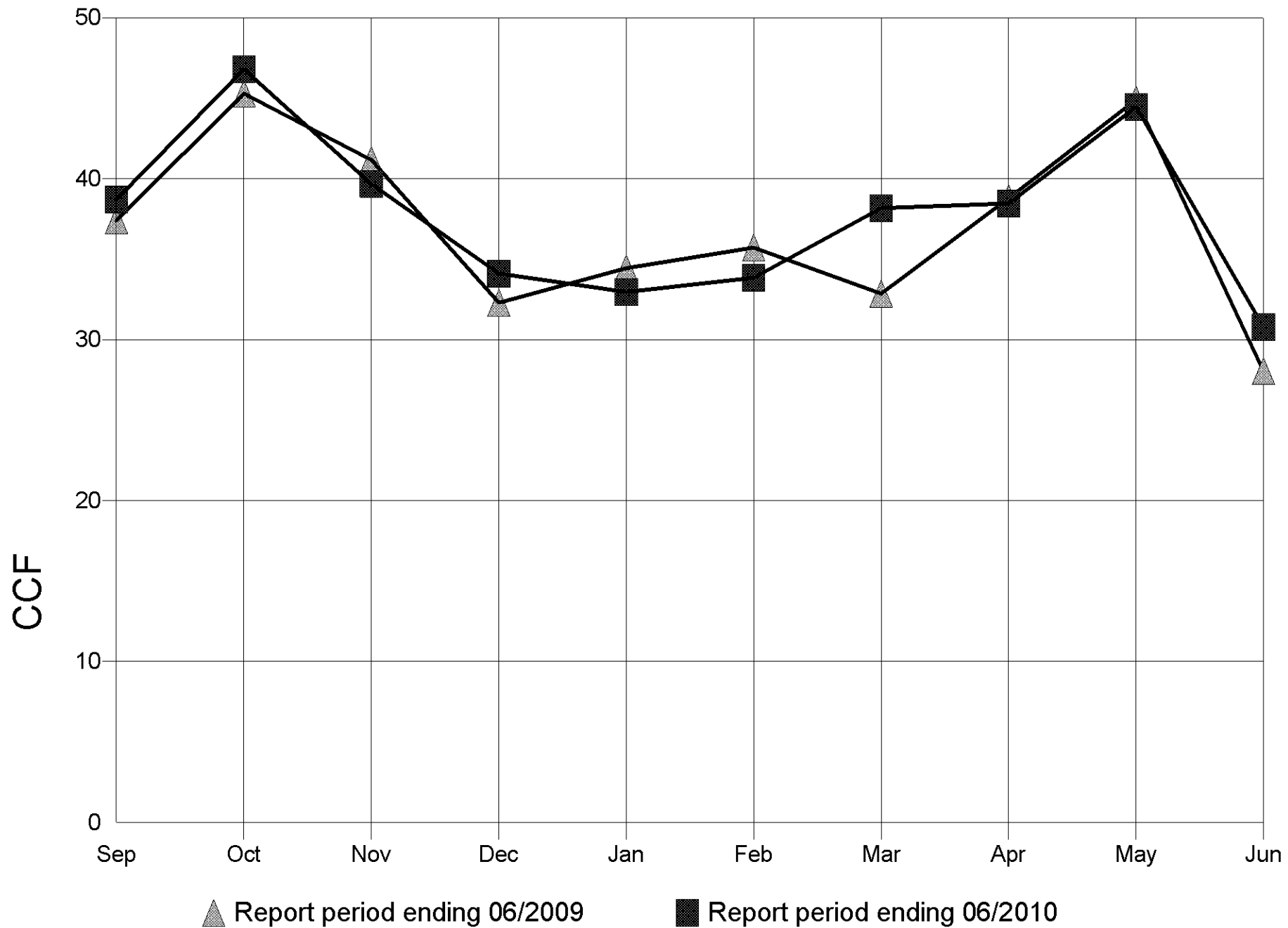
# Monthly Natural Gas Use for LAURELHURST



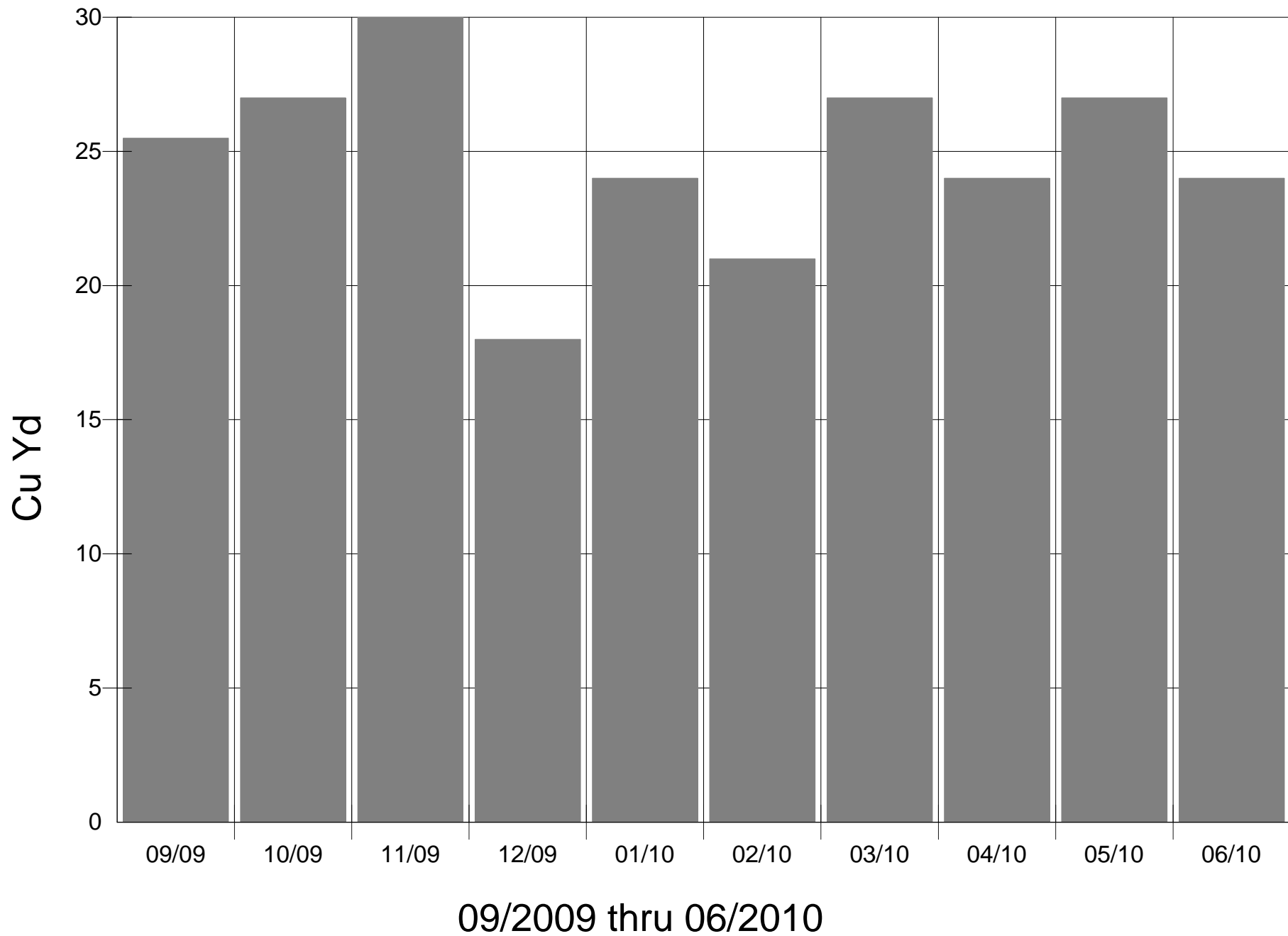
# Monthly Sewer Use for LAURELHURST



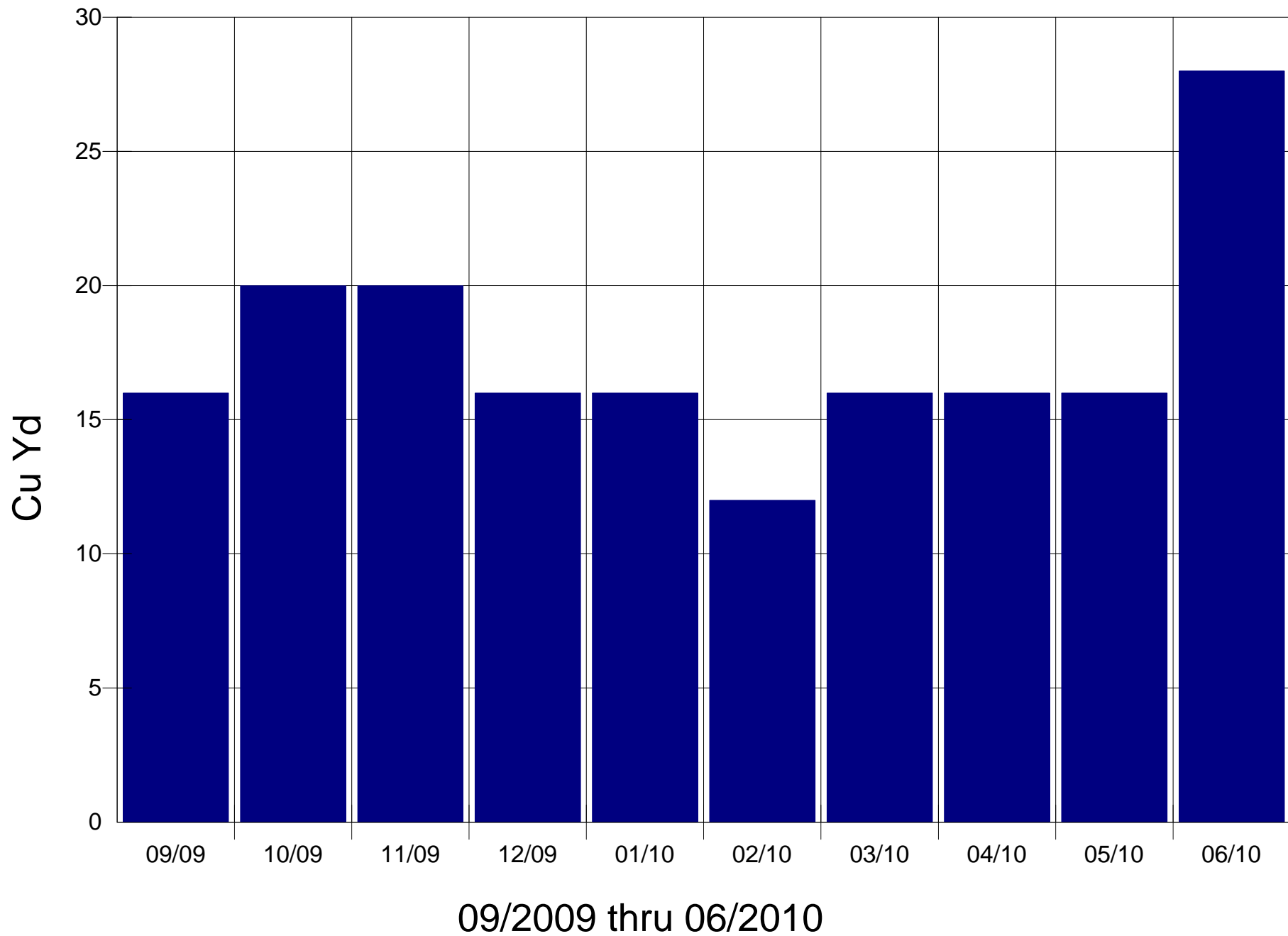
# Monthly Water Use for LAURELHURST



# Monthly Refuse Use for LAURELHURST

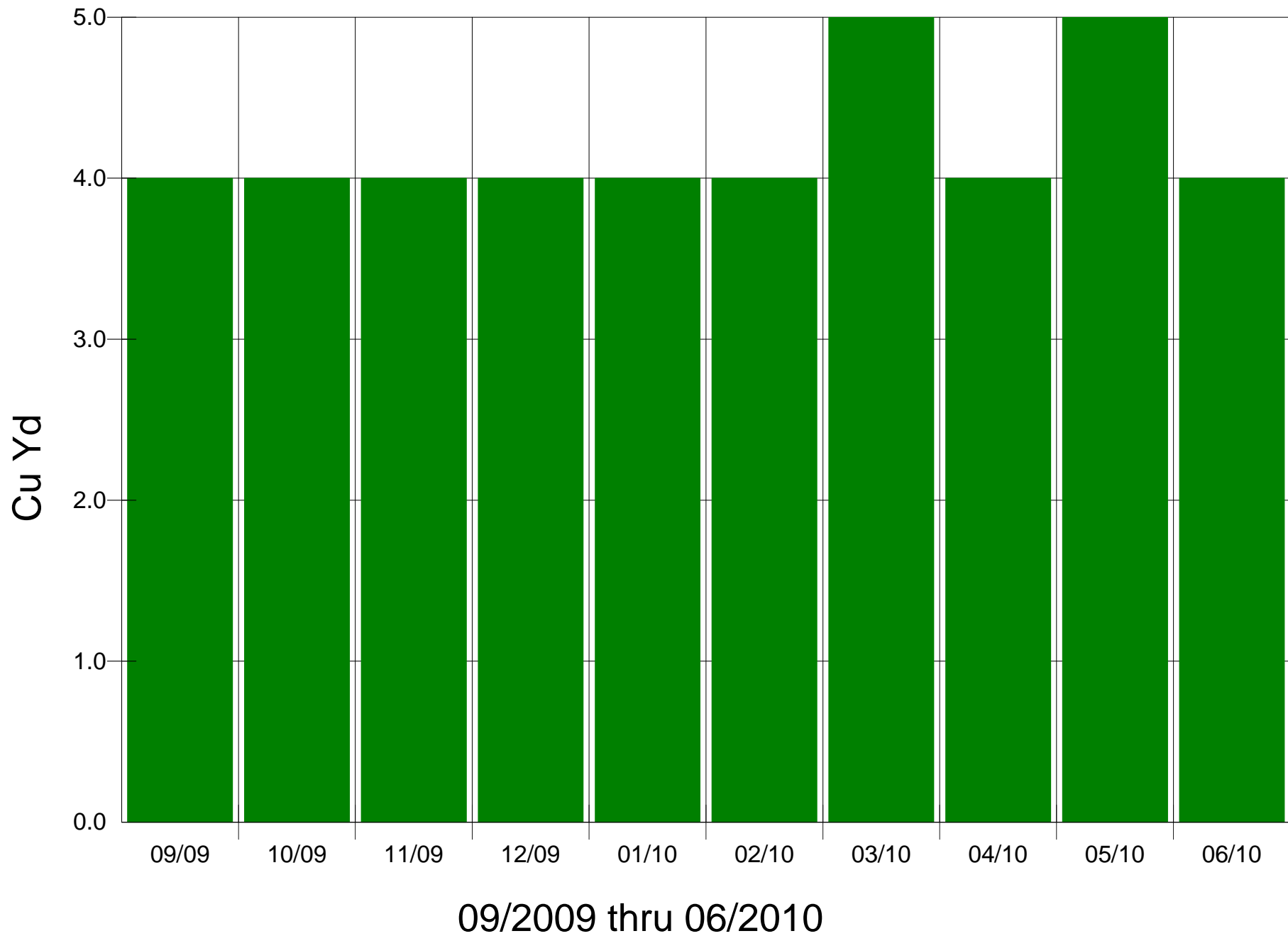


# Monthly Recycling Use for LAURELHURST



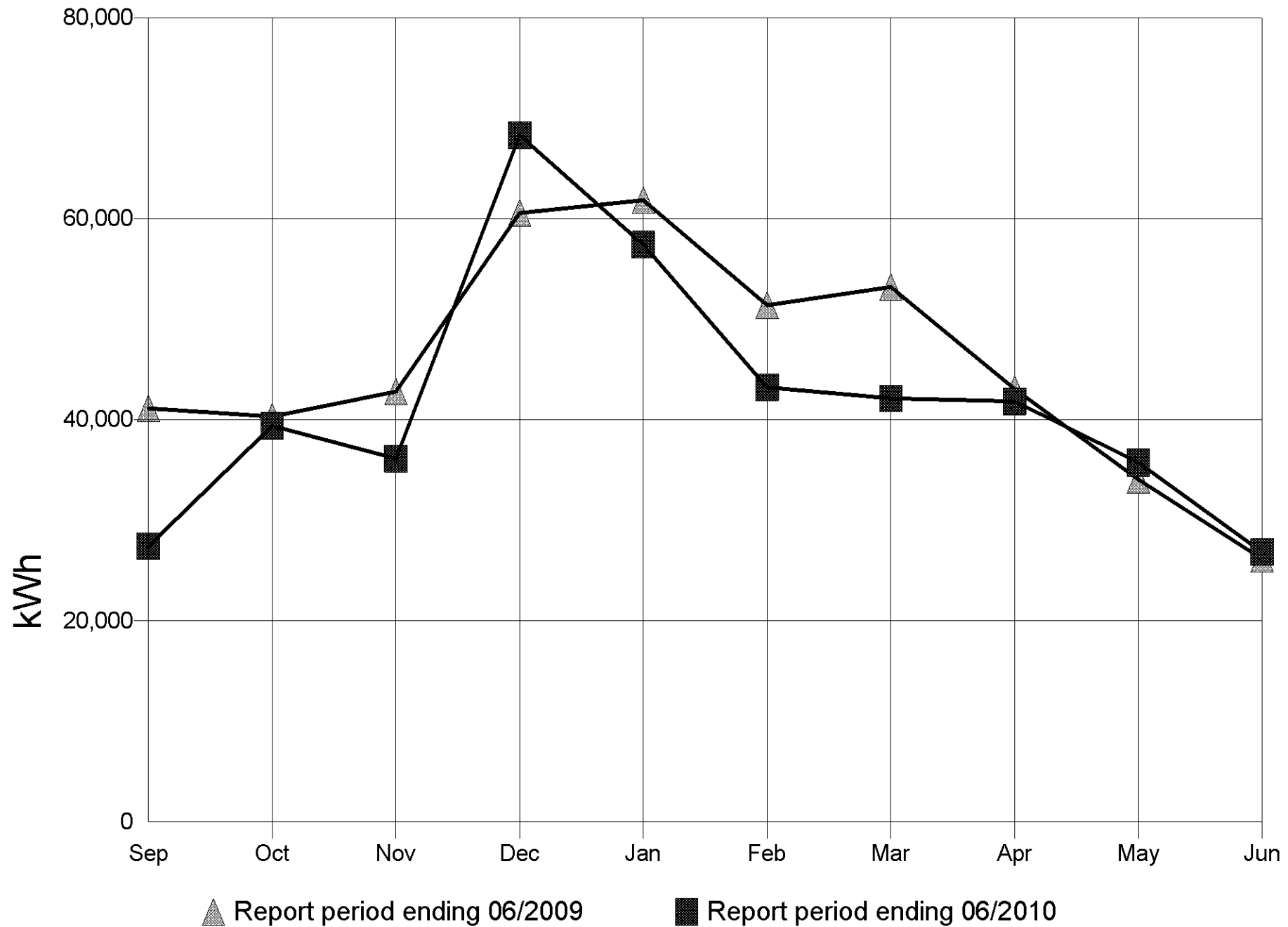


# Monthly Composting Use for LAURELHURST



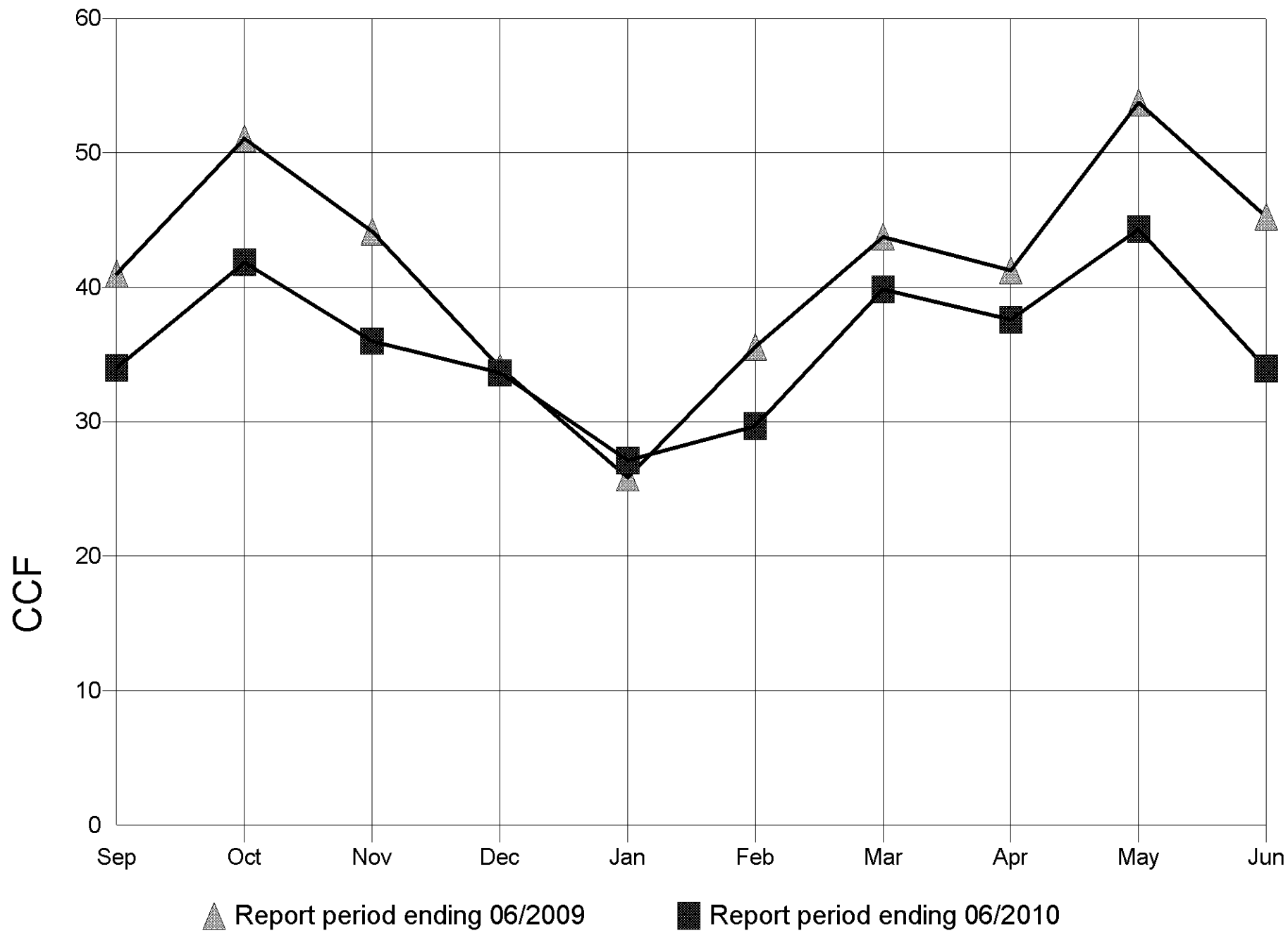
No Graph Available – page intentionally left blank.

# Monthly Electricity Use for LAWTON

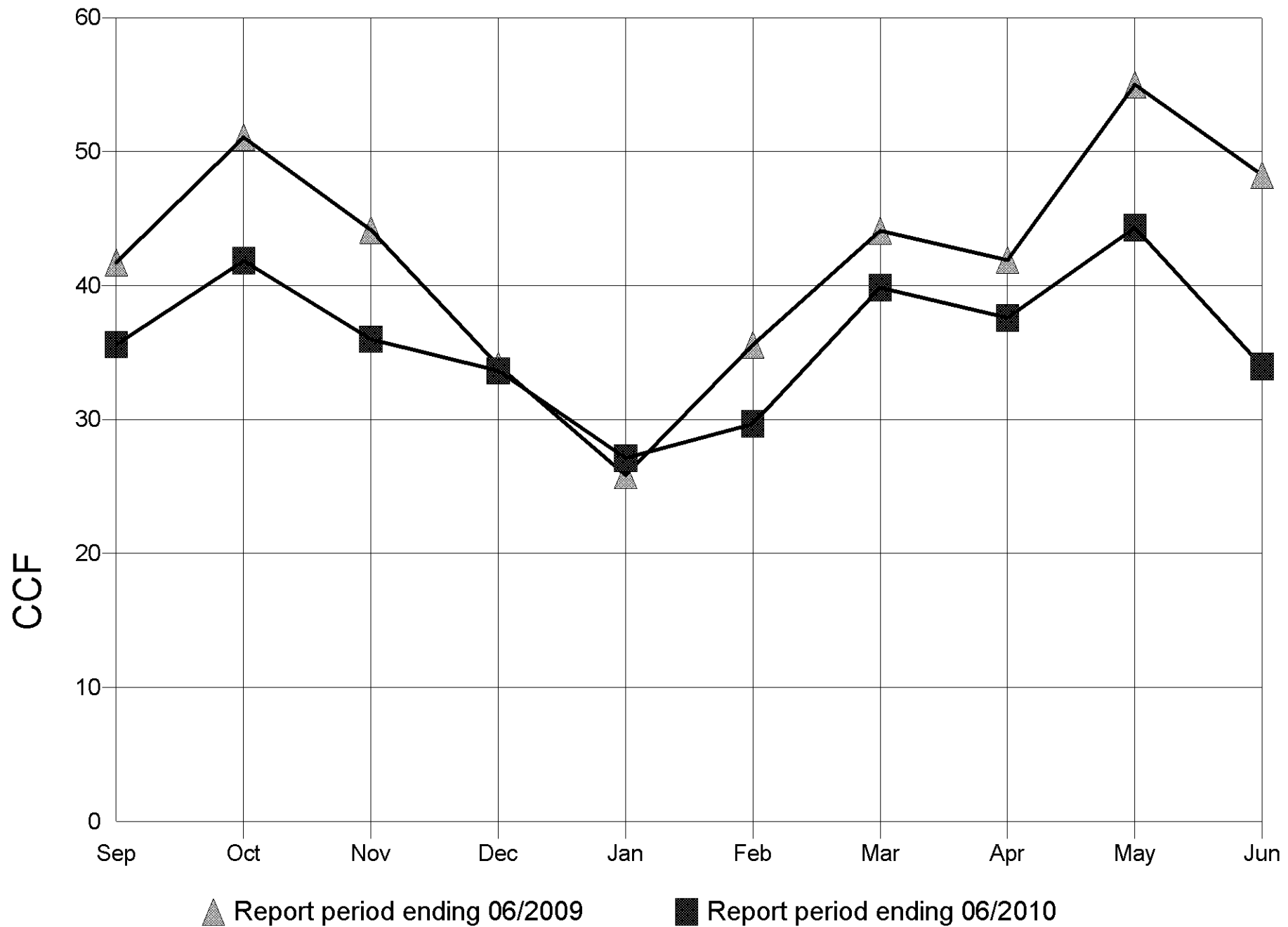


No Graph Available – page intentionally left blank.

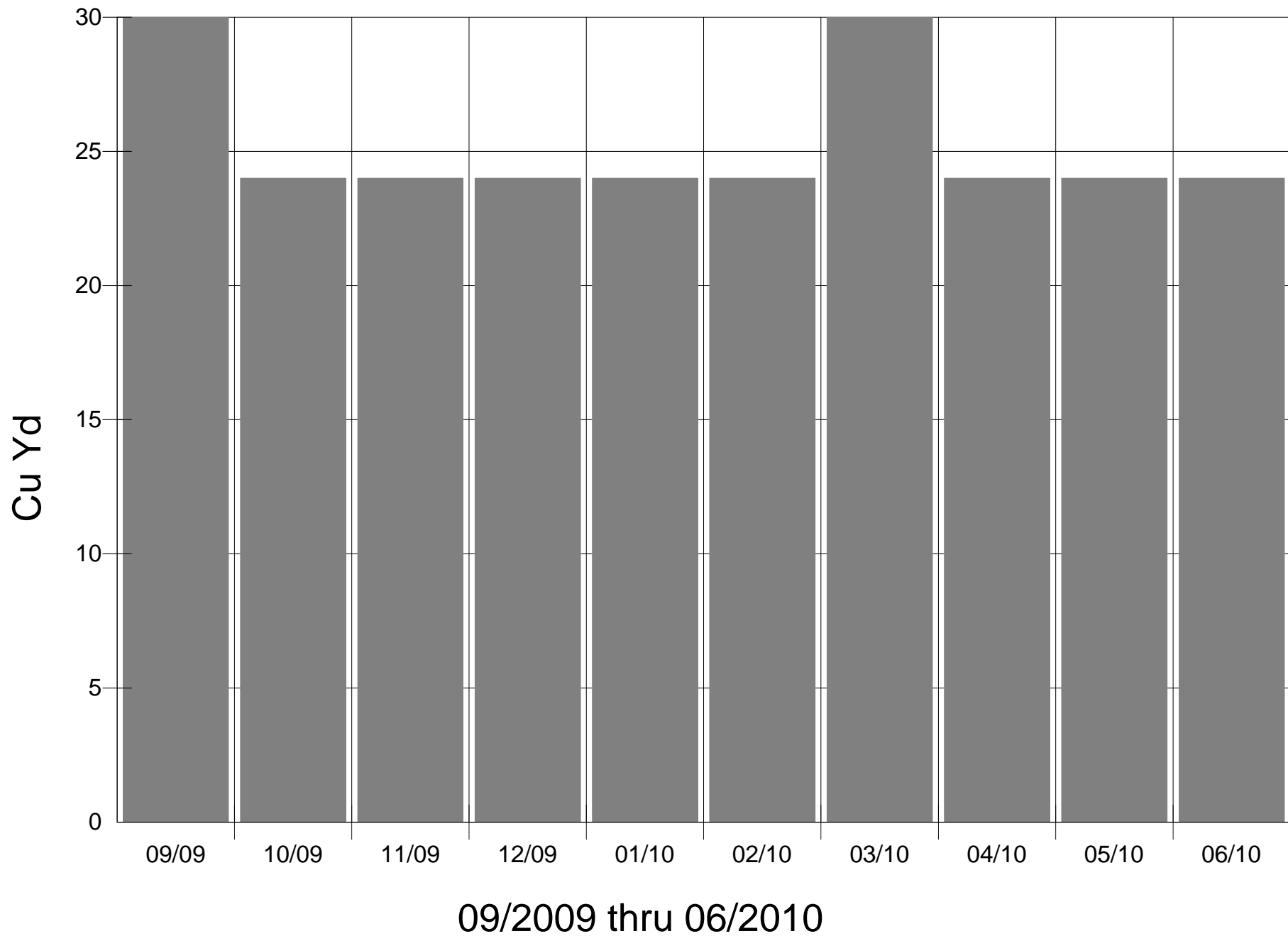
# Monthly Sewer Use for LAWTON



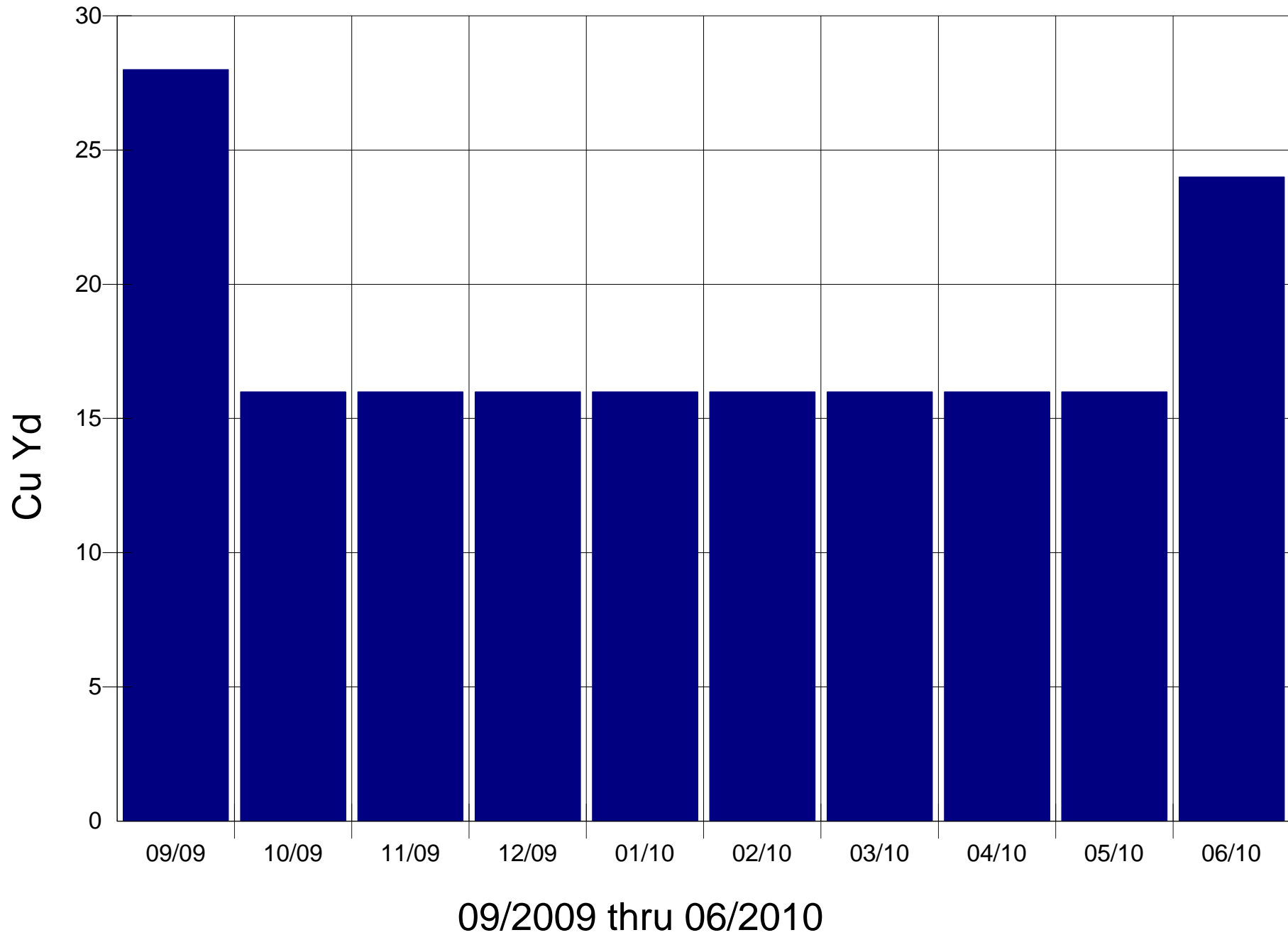
# Monthly Water Use for LAWTON



# Monthly Refuse Use for LAWTON

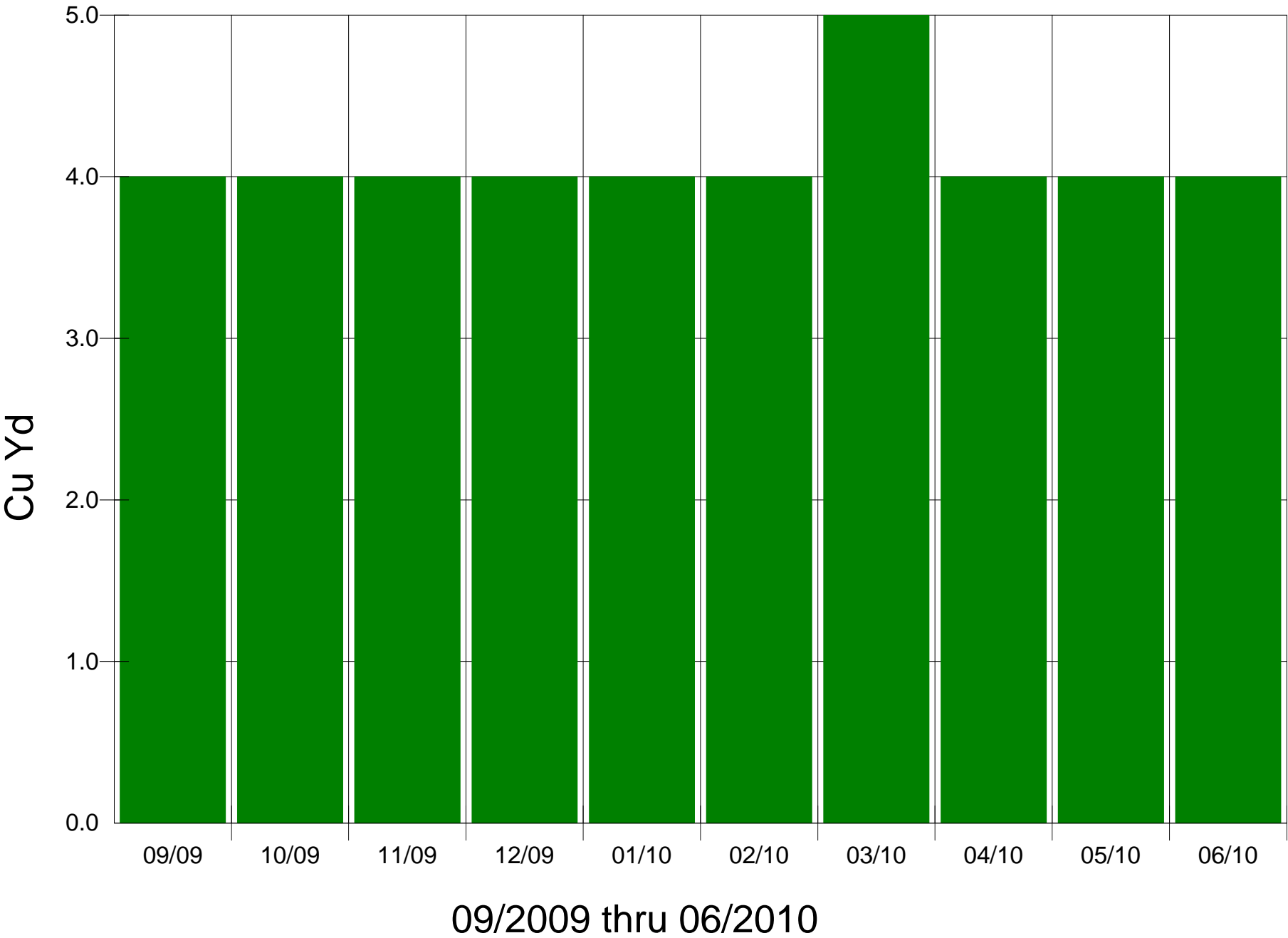


# Monthly Recycling Use for LAWTON



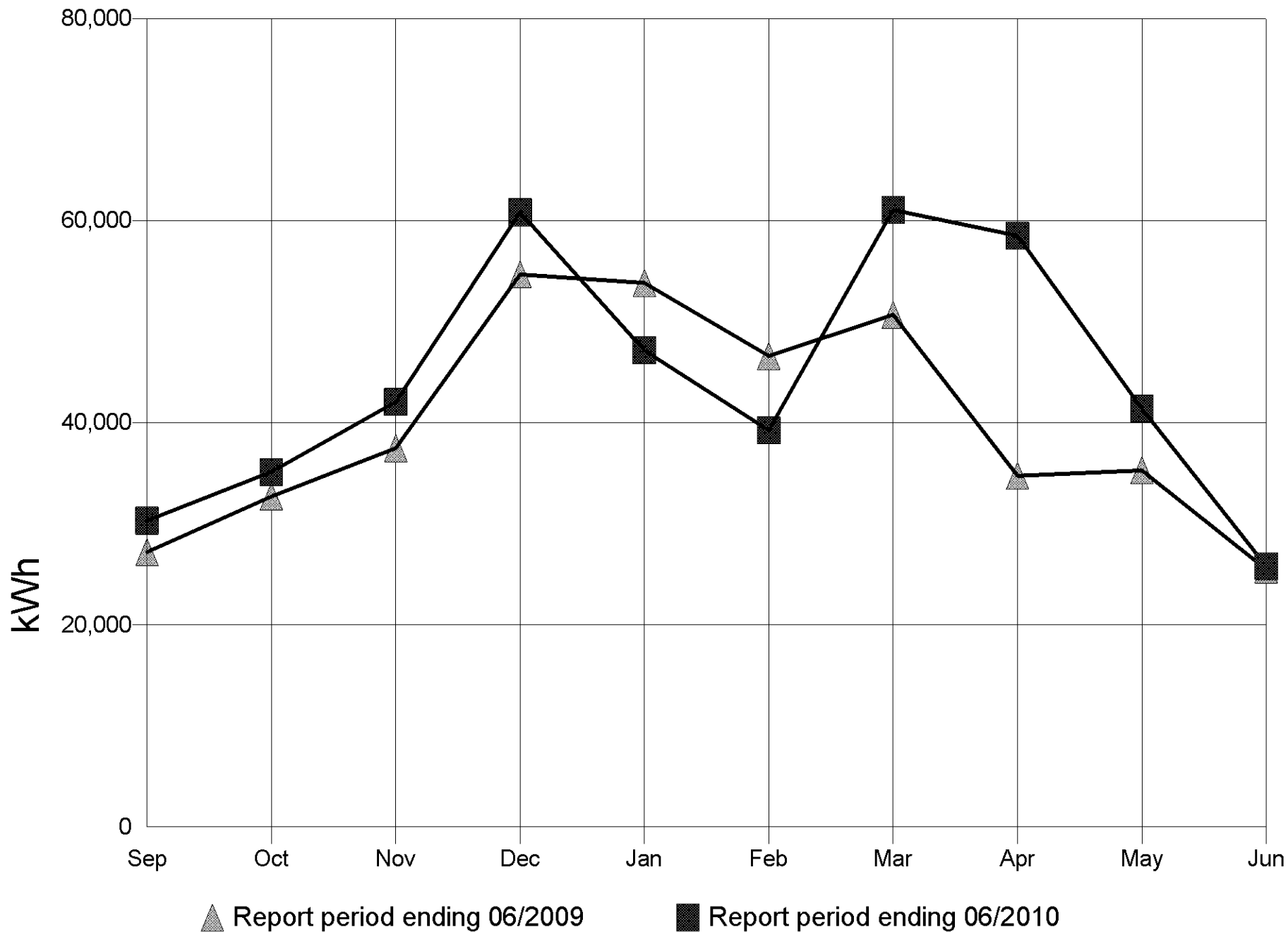


# Monthly Composting Use for LAWTON



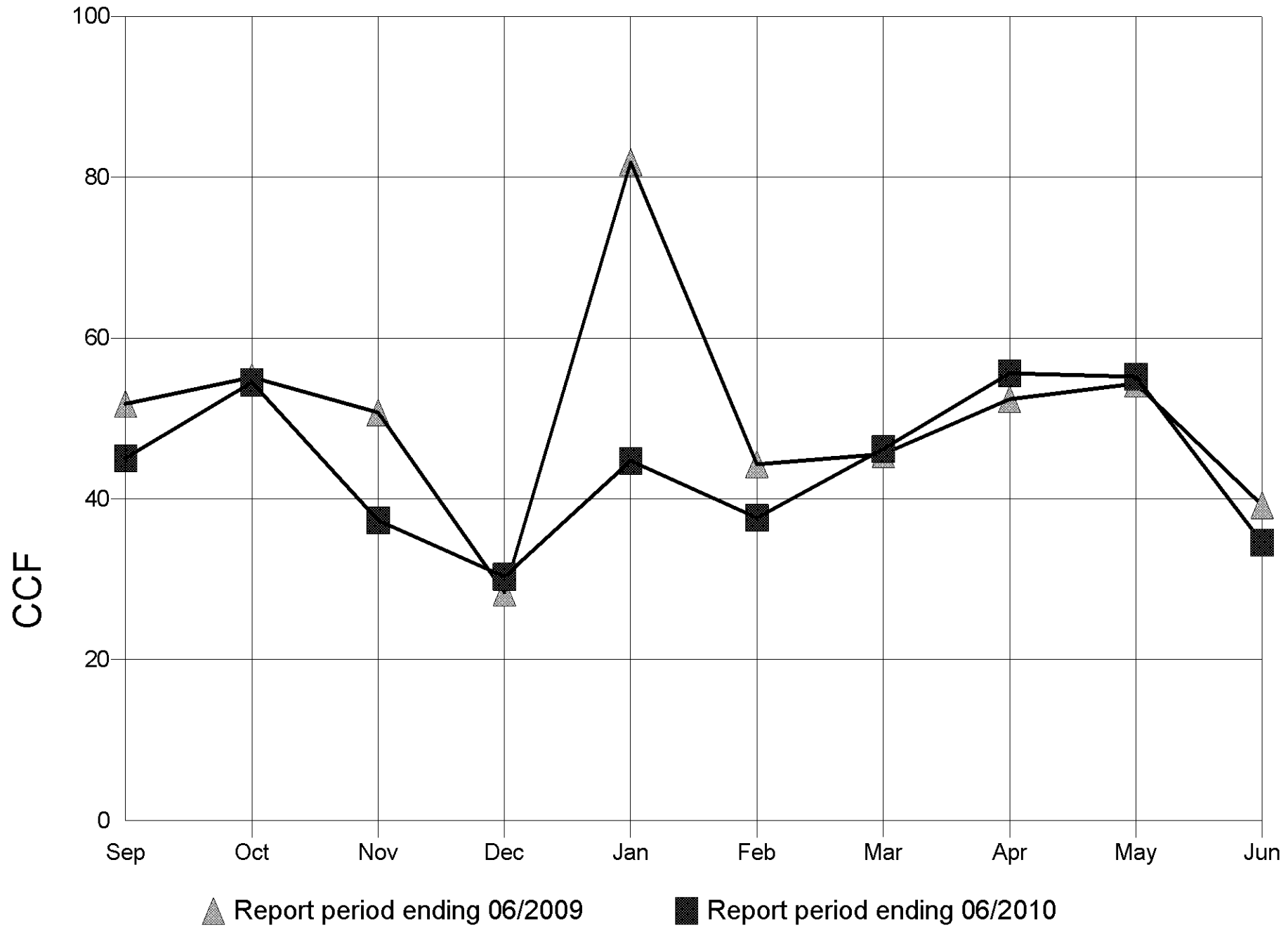
No Graph Available – page intentionally left blank.

# Monthly Electricity Use for LESCHI

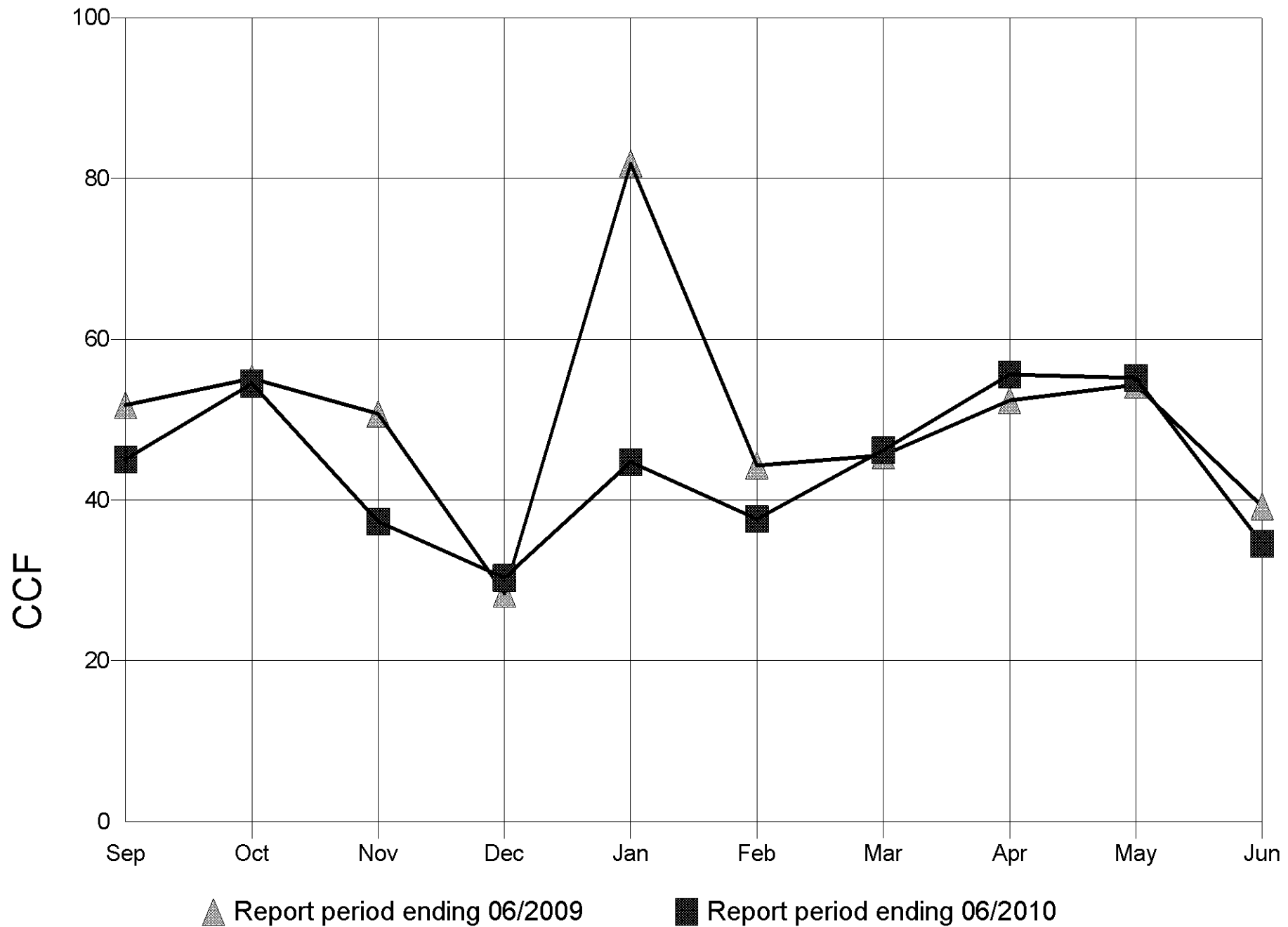


No Graph Available – page intentionally left blank.

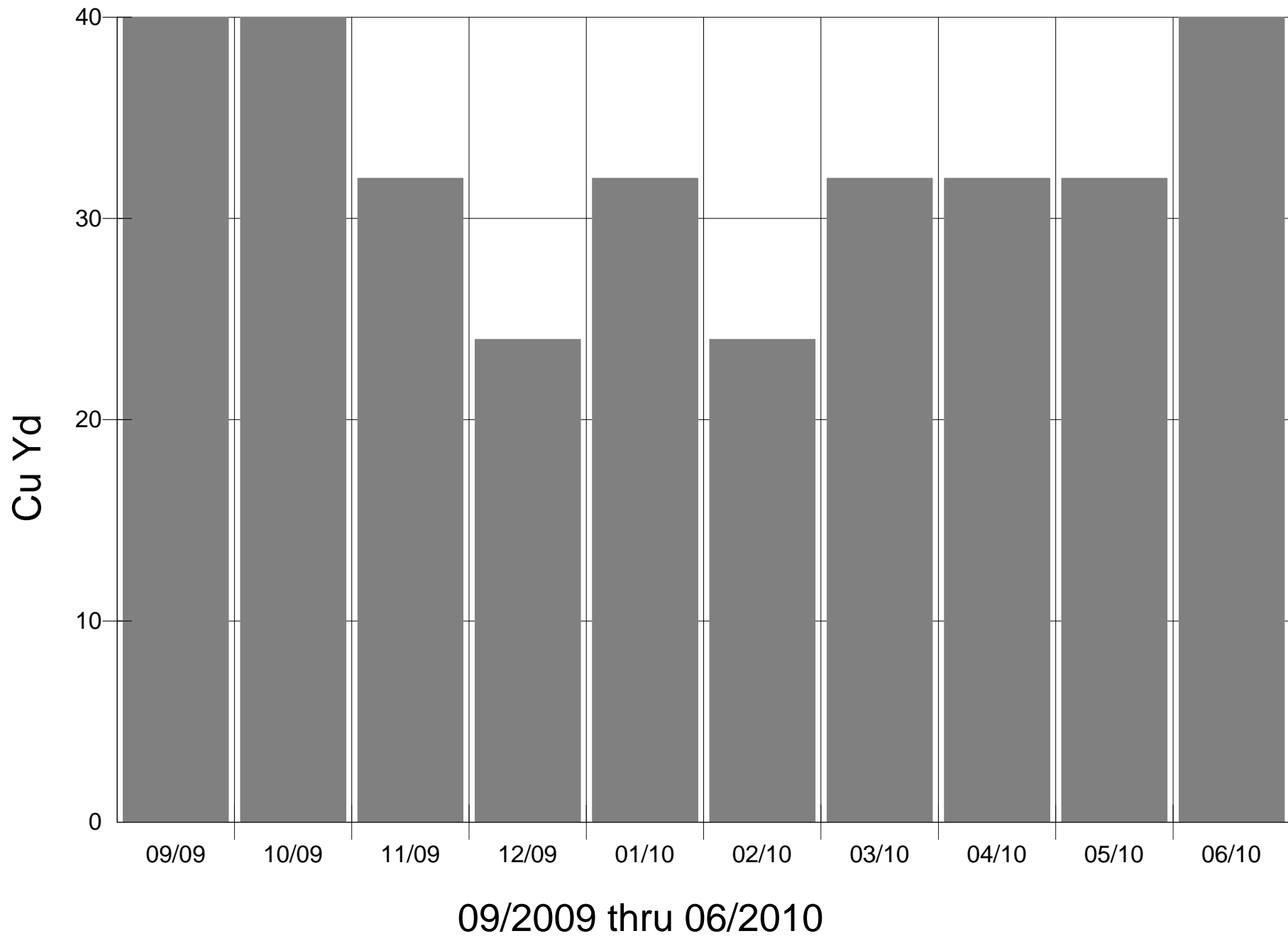
# Monthly Sewer Use for LESCHI



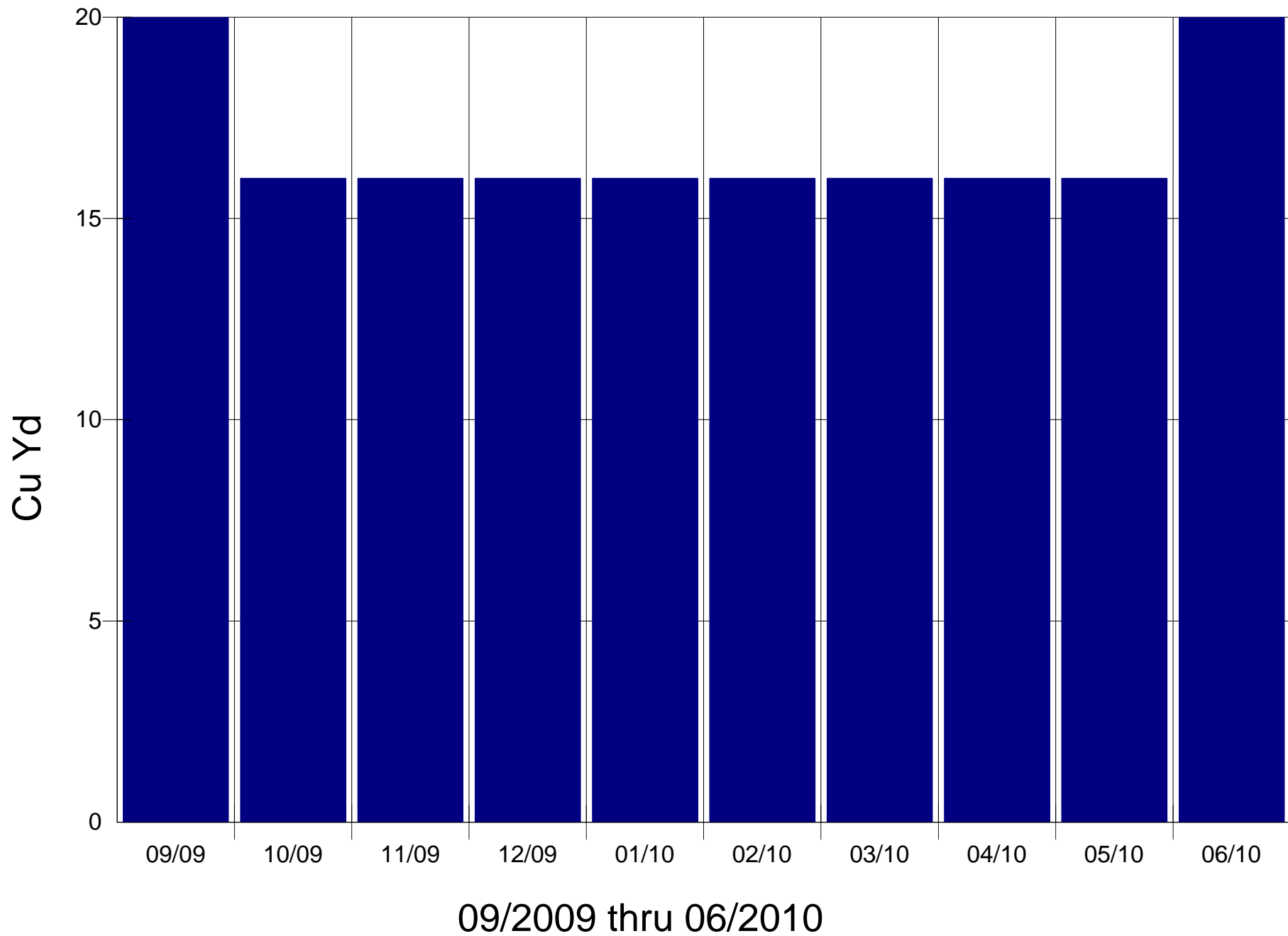
# Monthly Water Use for LESCHI



# Monthly Refuse Use for LESCHI

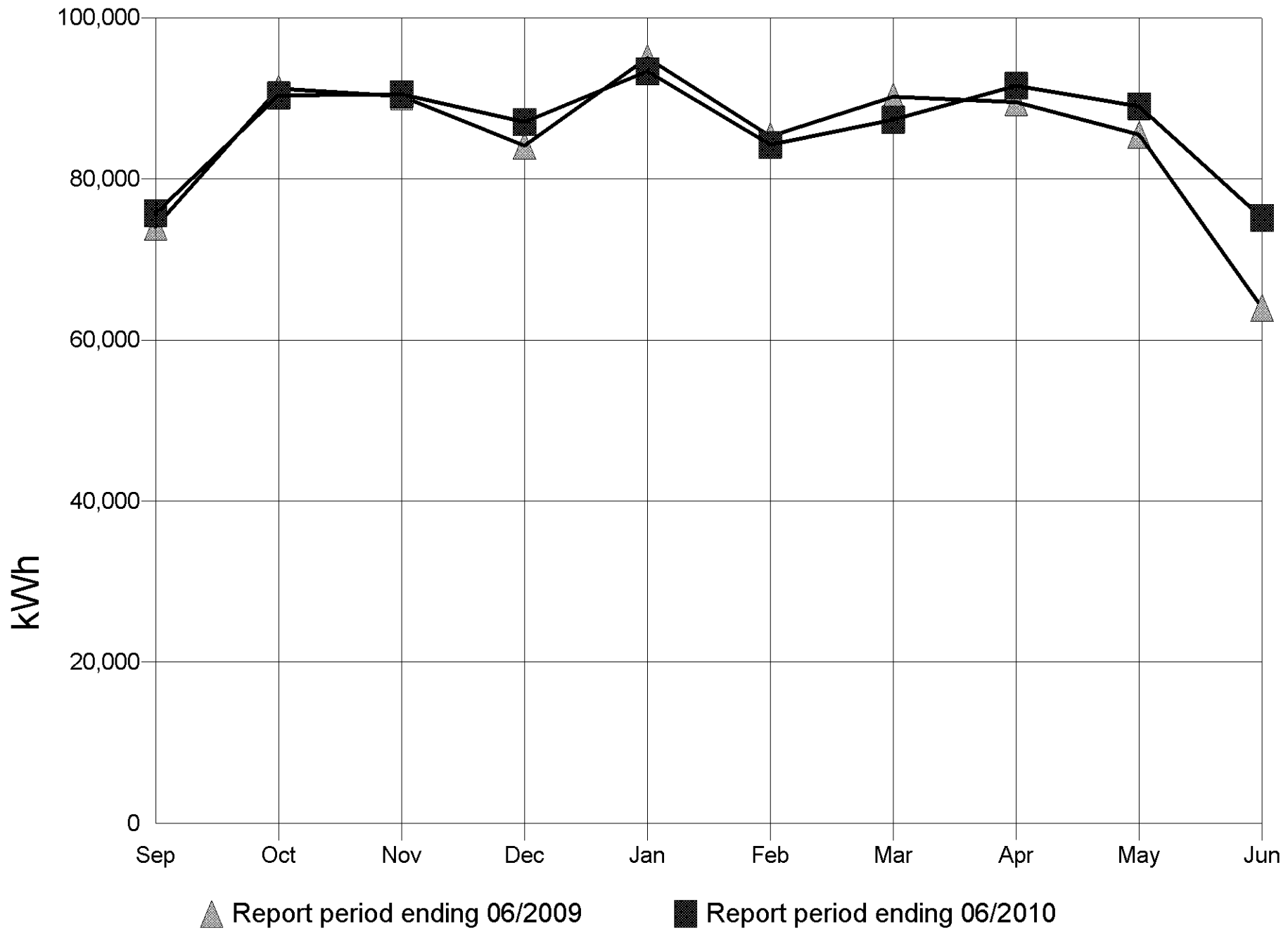


# Monthly Recycling Use for LESCHI

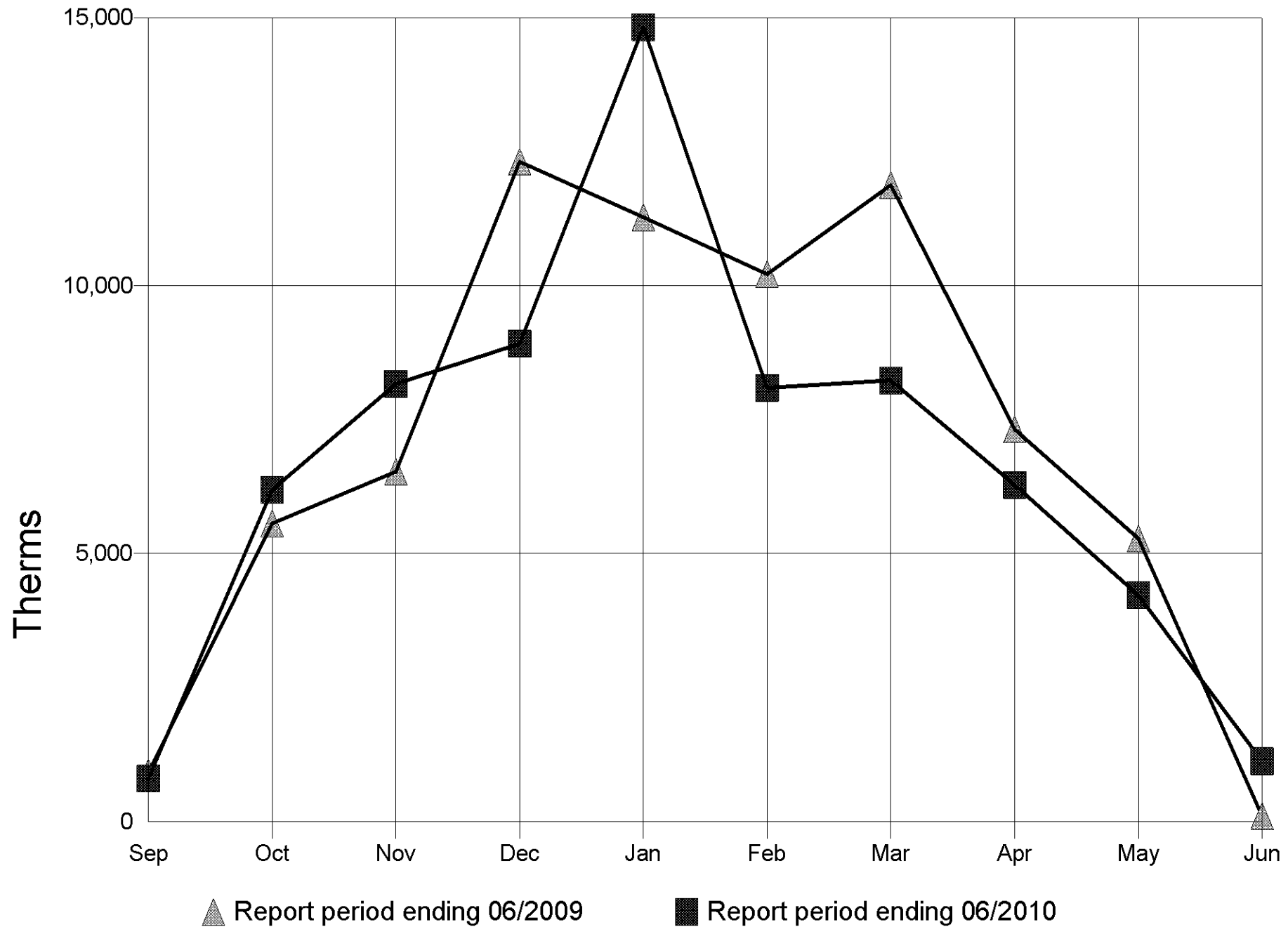




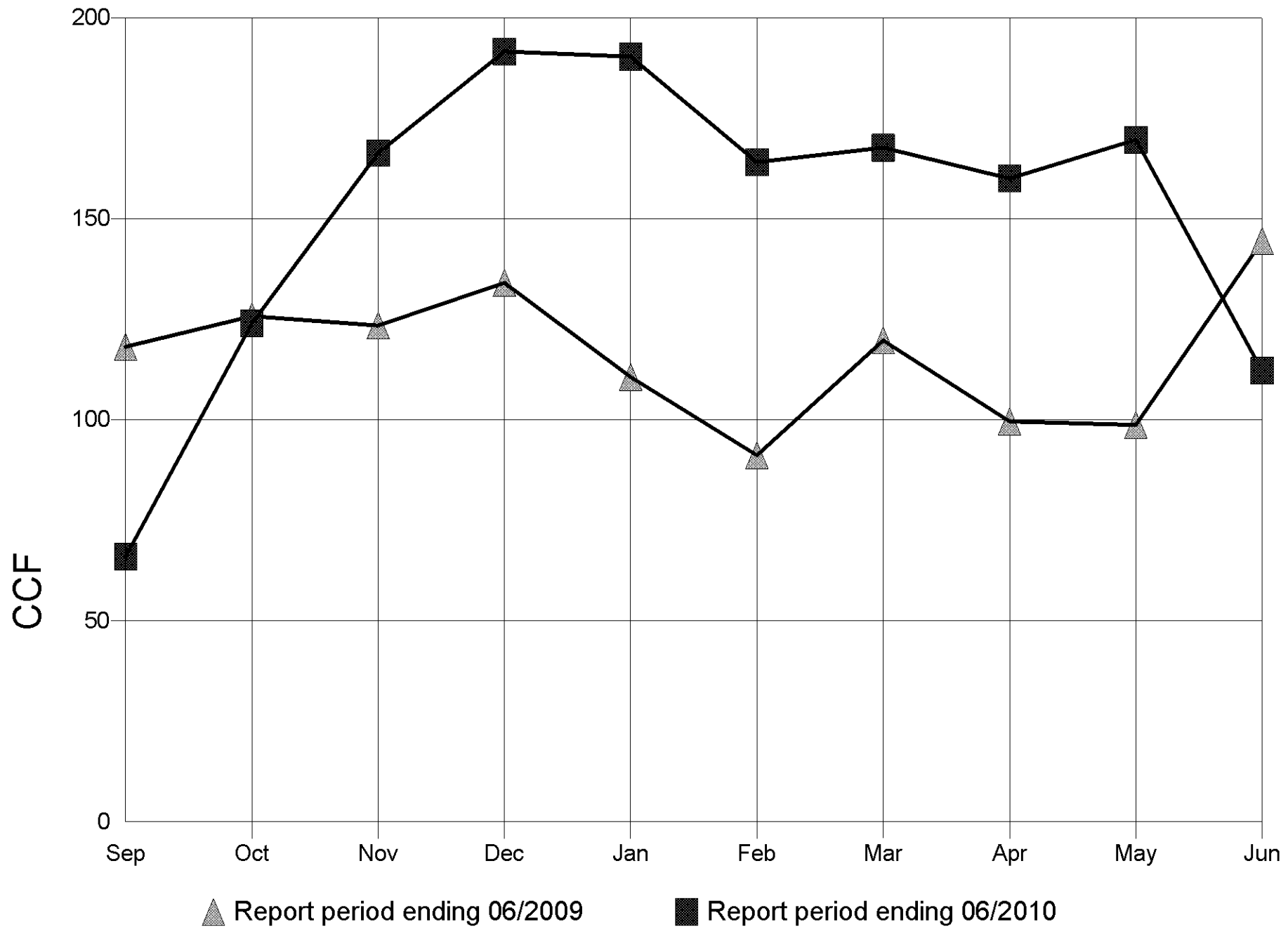
# Monthly Electricity Use for LINCOLN



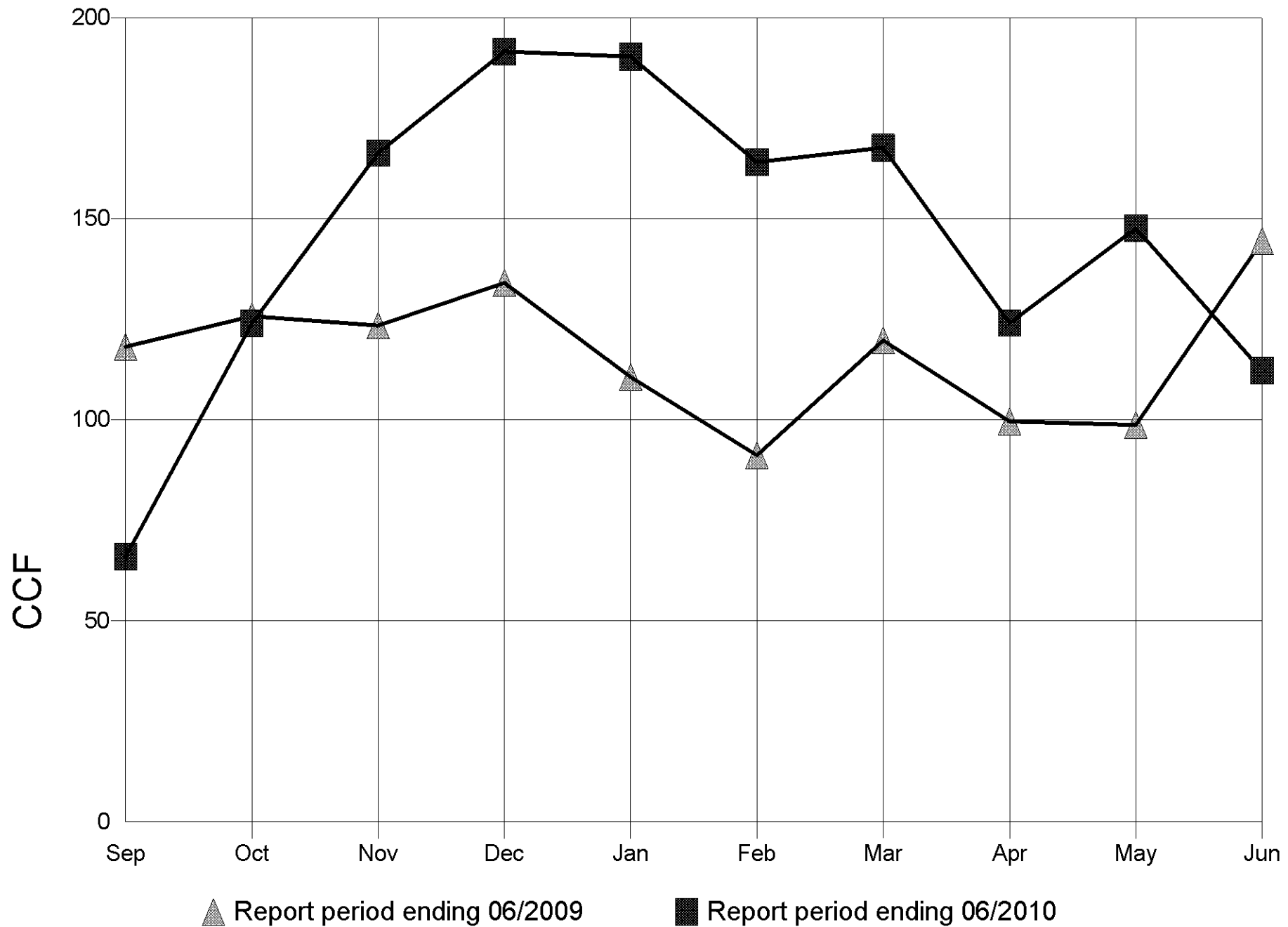
# Monthly Natural Gas Use for LINCOLN



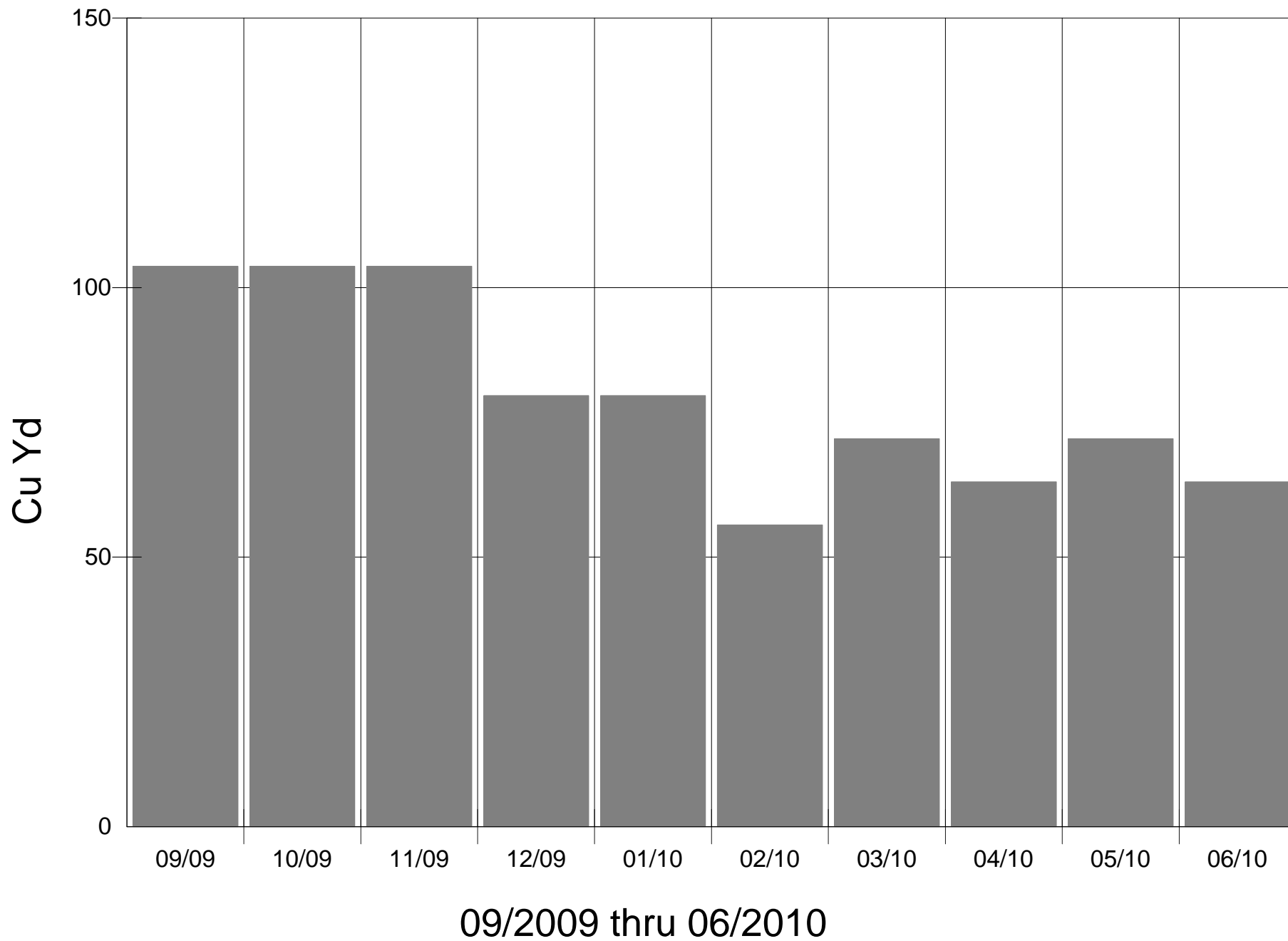
# Monthly Sewer Use for LINCOLN



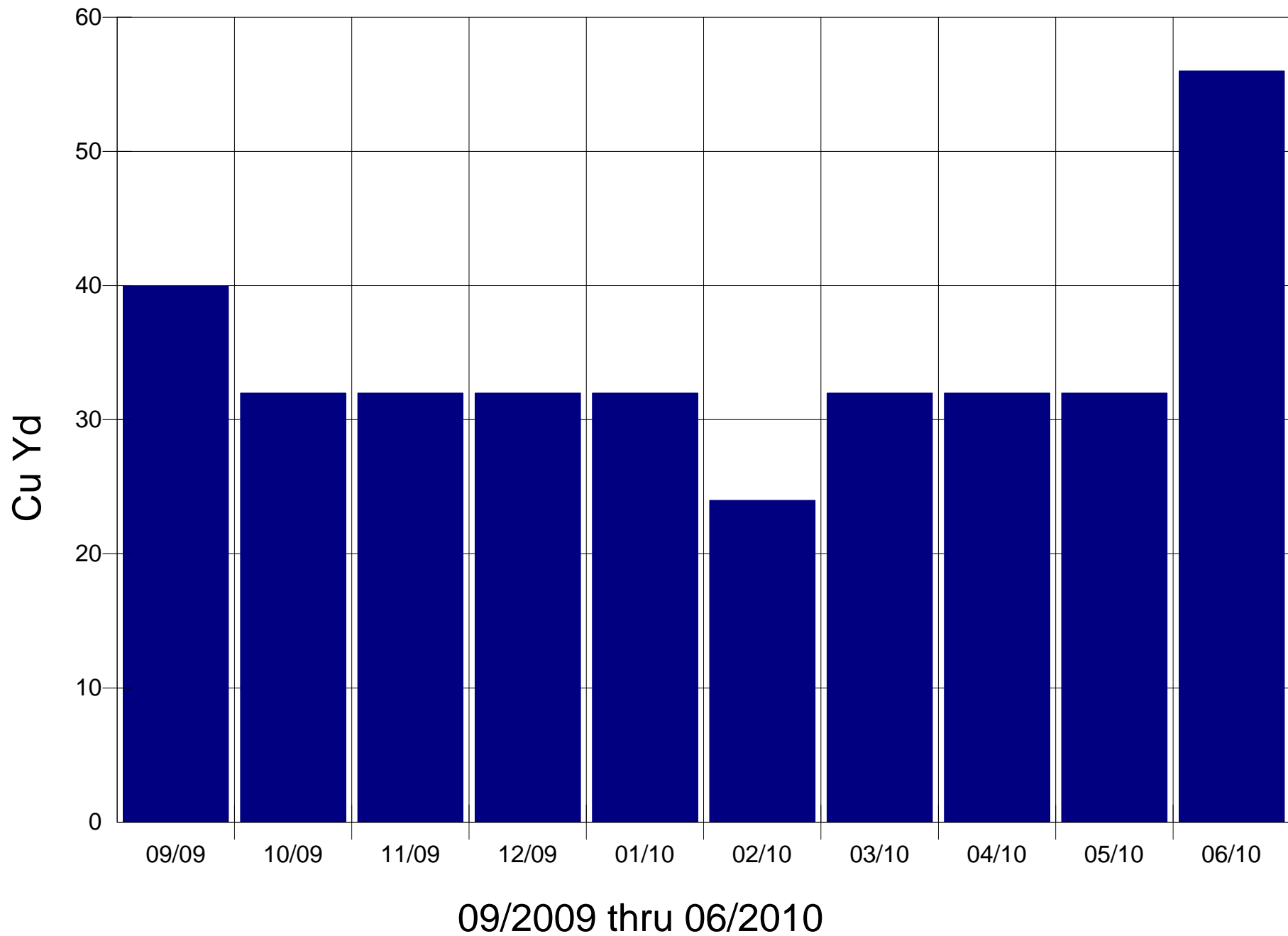
# Monthly Water Use for LINCOLN



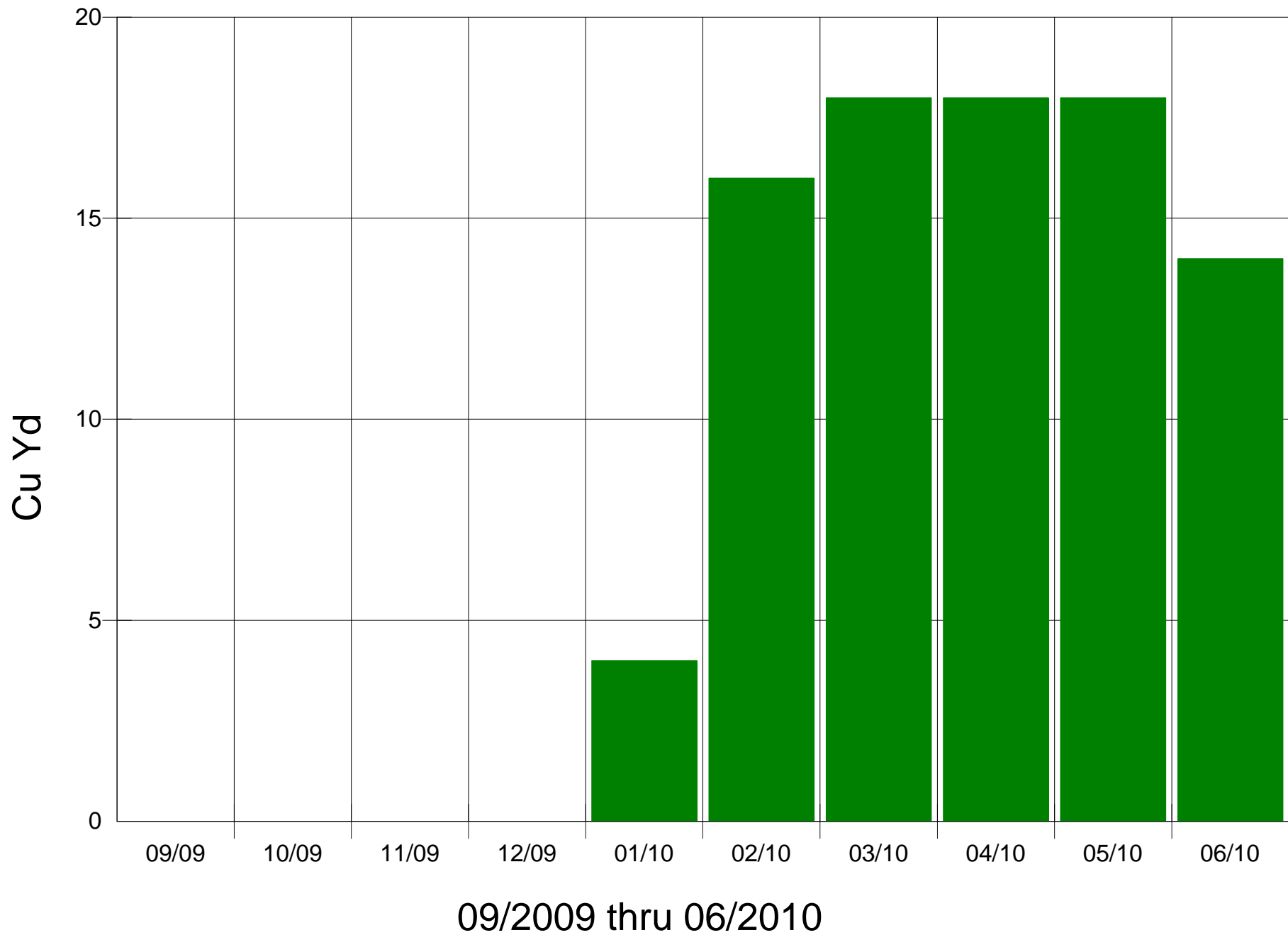
# Monthly Refuse Use for LINCOLN



# Monthly Recycling Use for LINCOLN



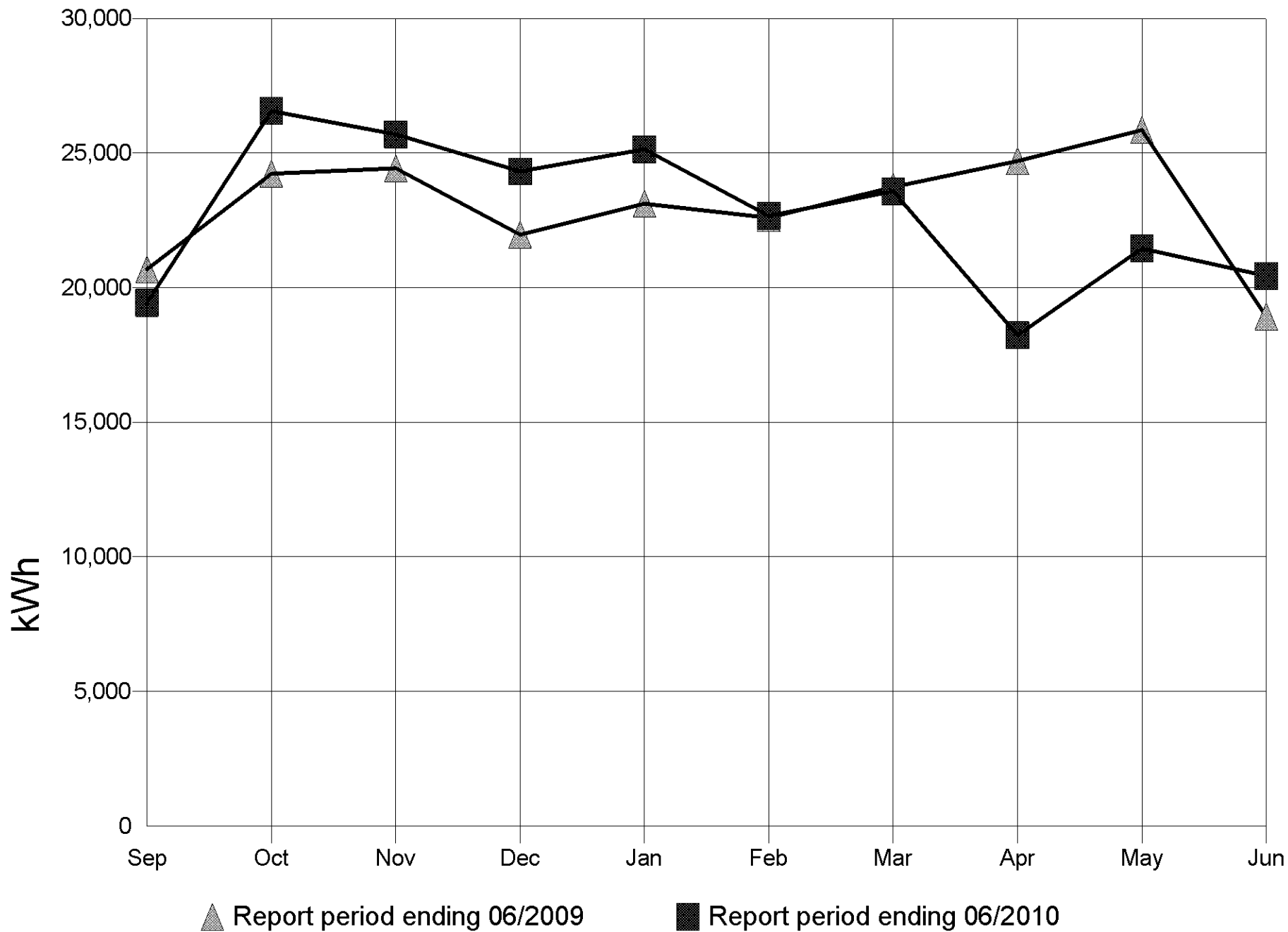
# Monthly Composting Use for LINCOLN



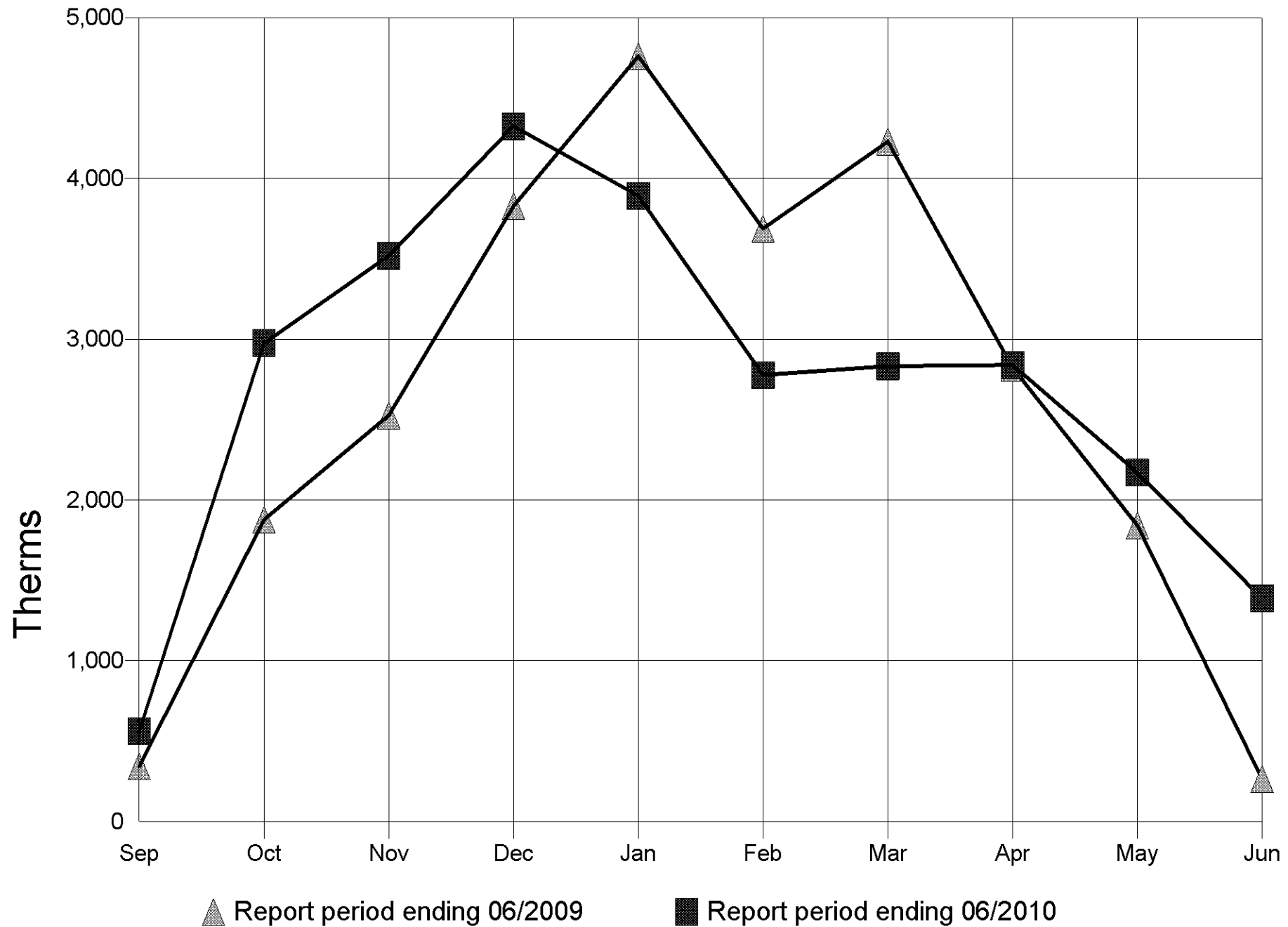
No Graph Available – page intentionally left blank.



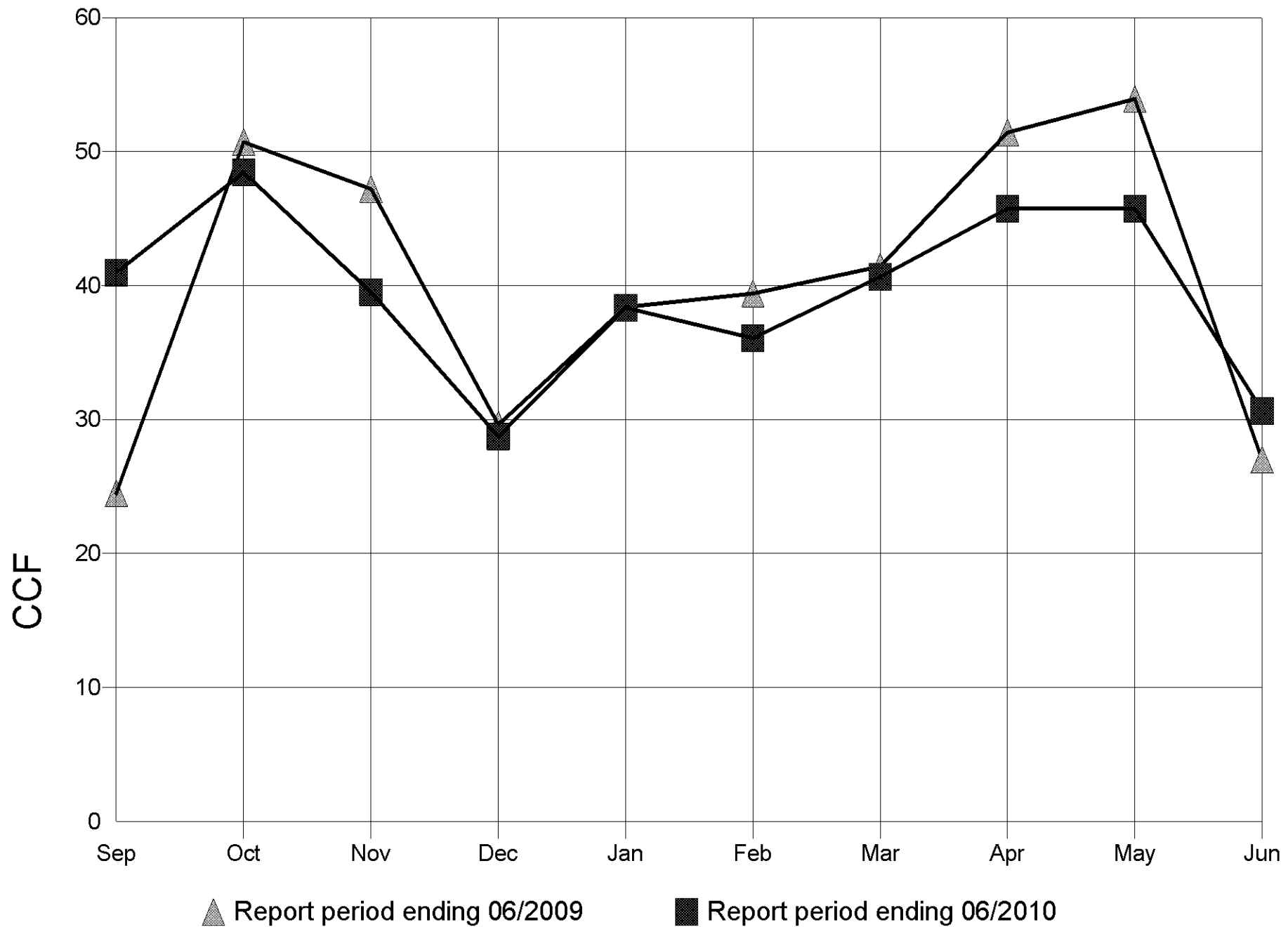
# Monthly Electricity Use for LOWELL



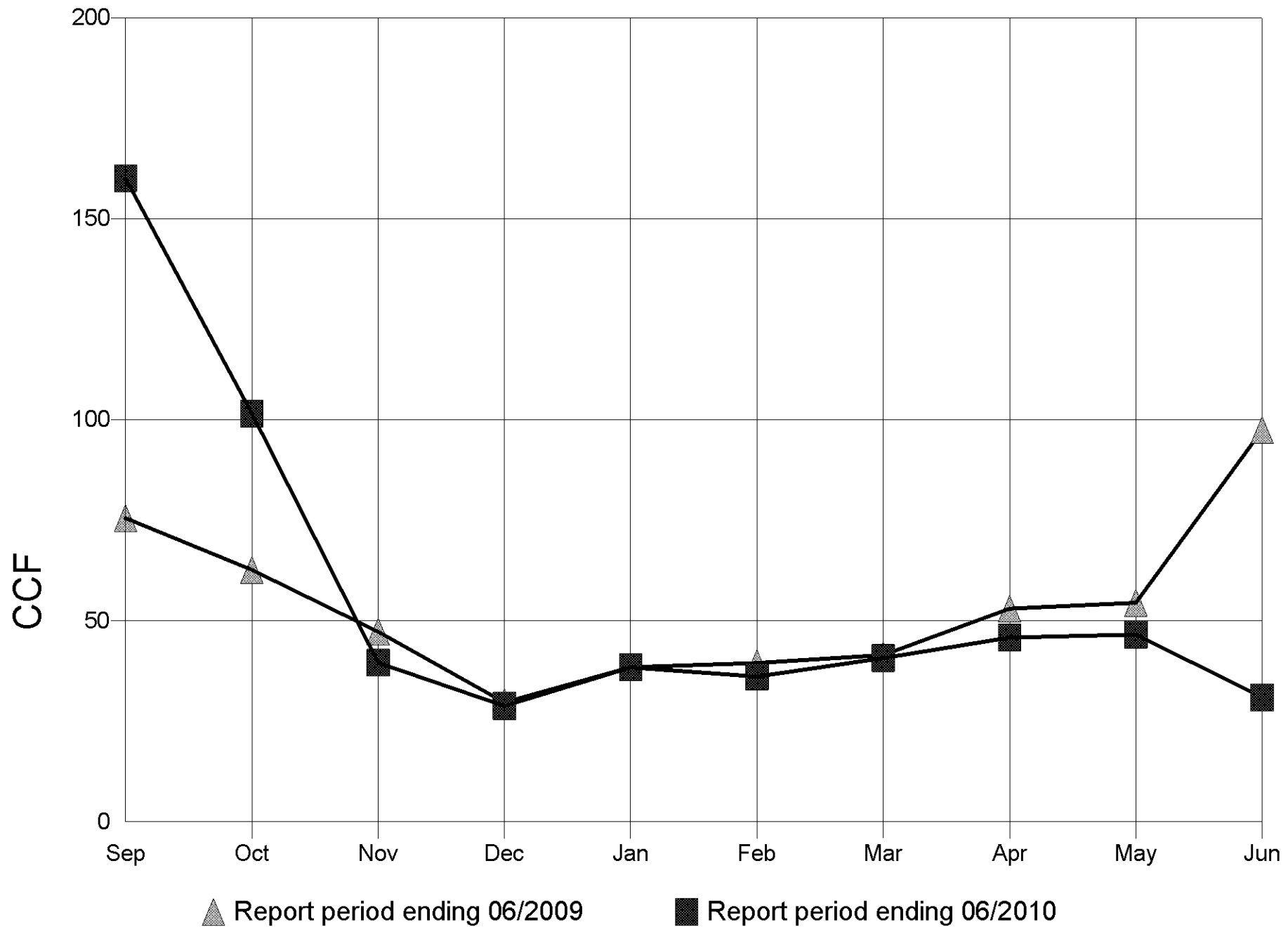
# Monthly Natural Gas Use for LOWELL



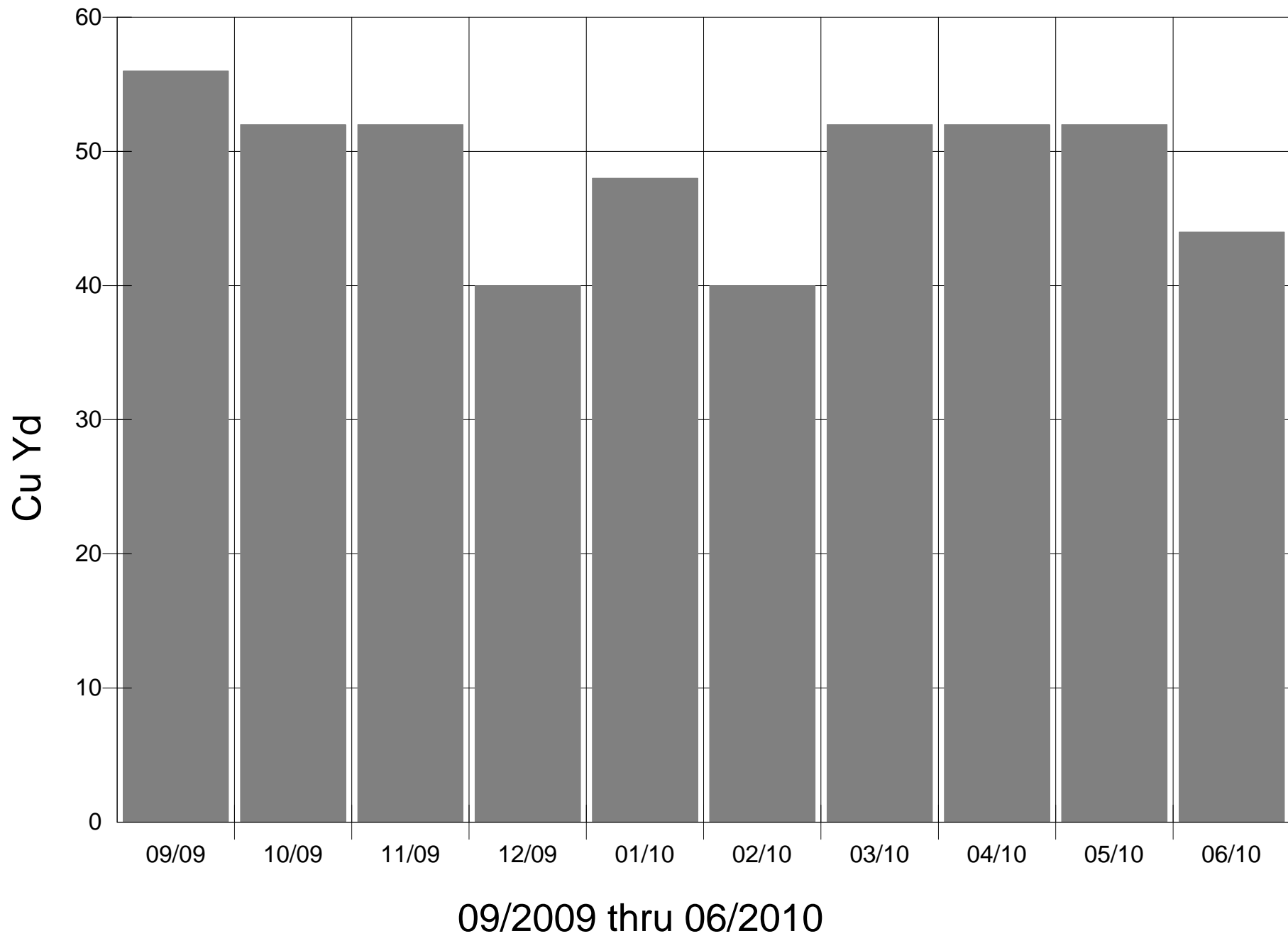
# Monthly Sewer Use for LOWELL



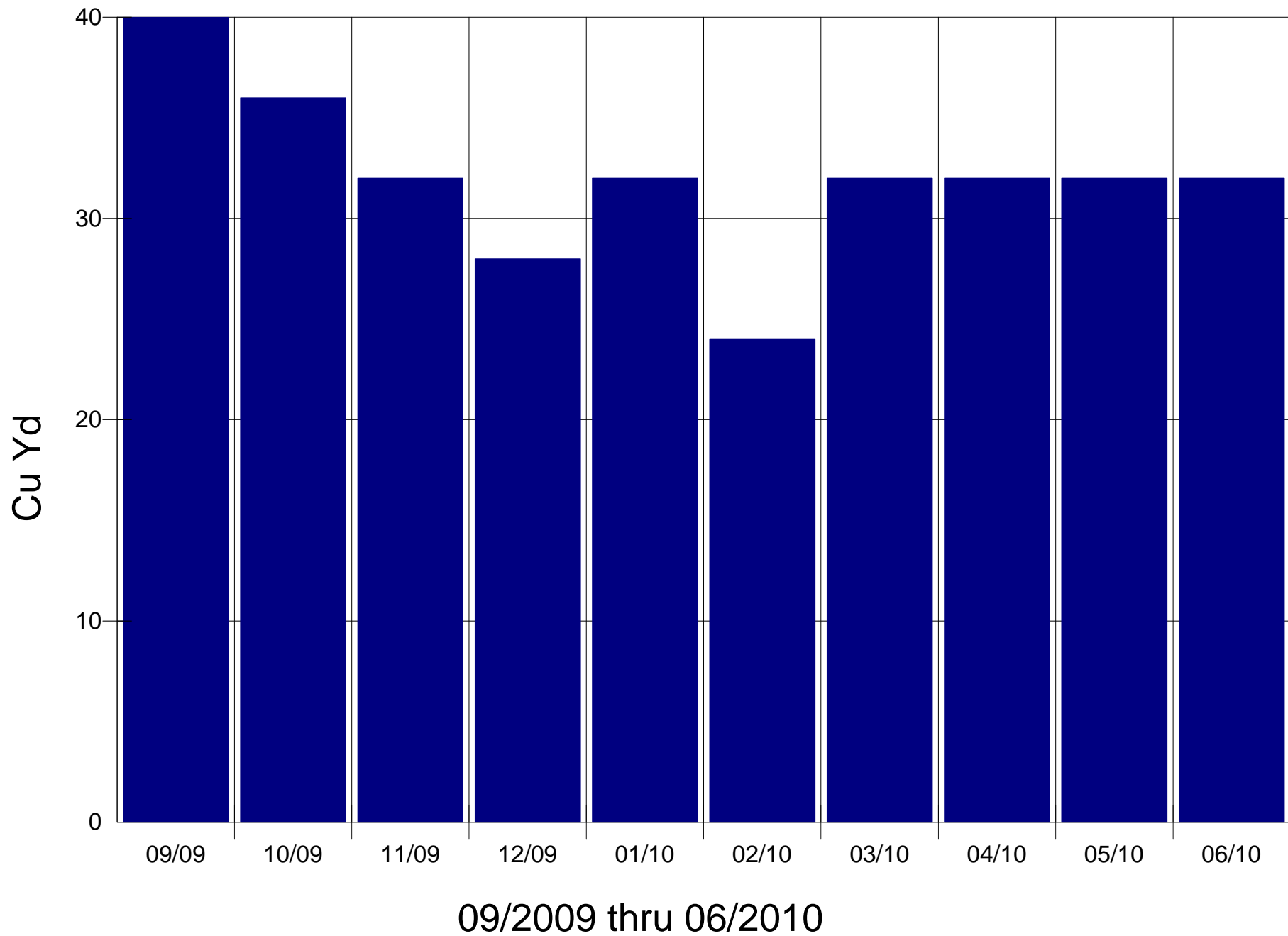
# Monthly Water Use for LOWELL



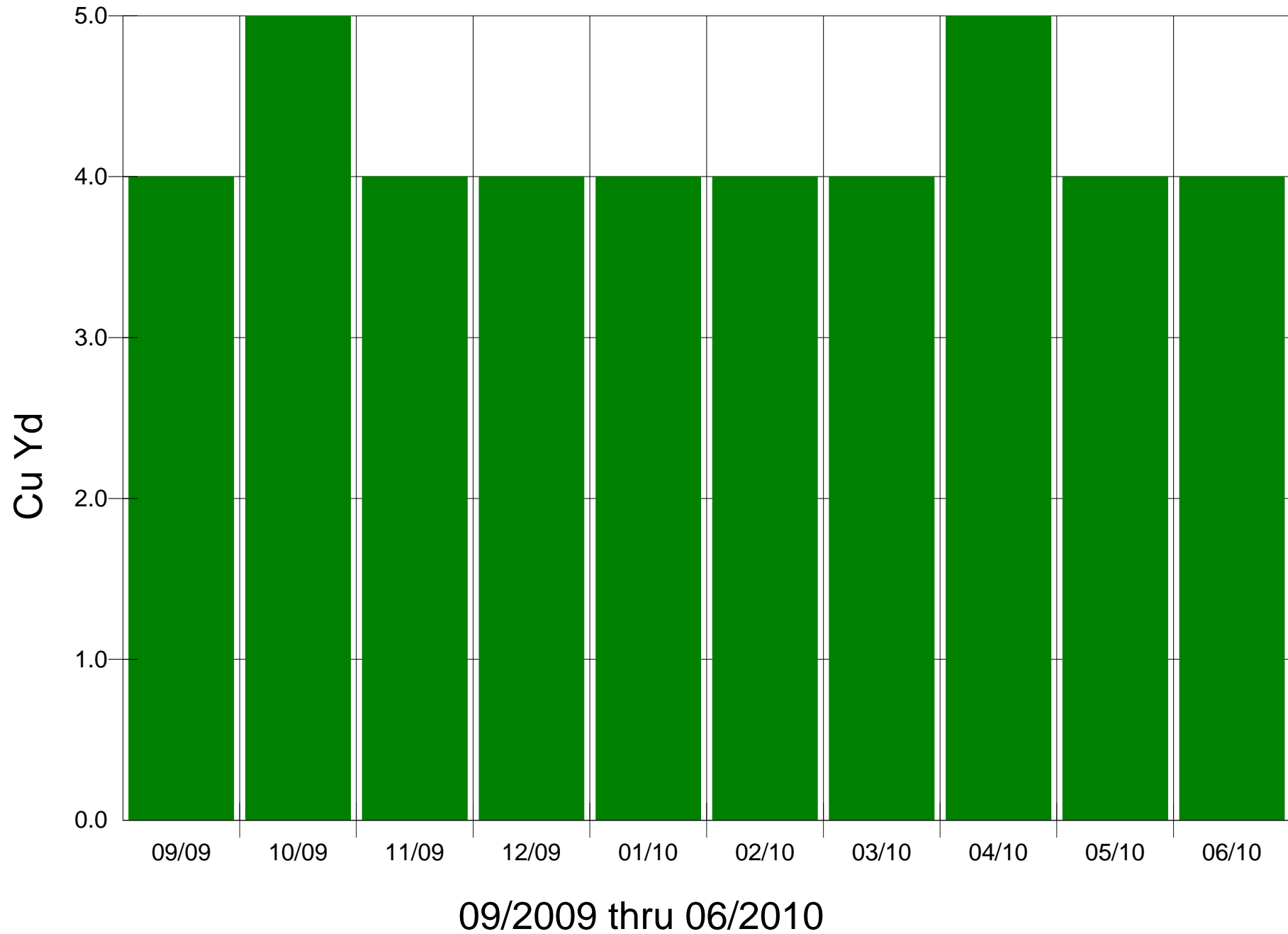
# Monthly Refuse Use for LOWELL



# Monthly Recycling Use for LOWELL



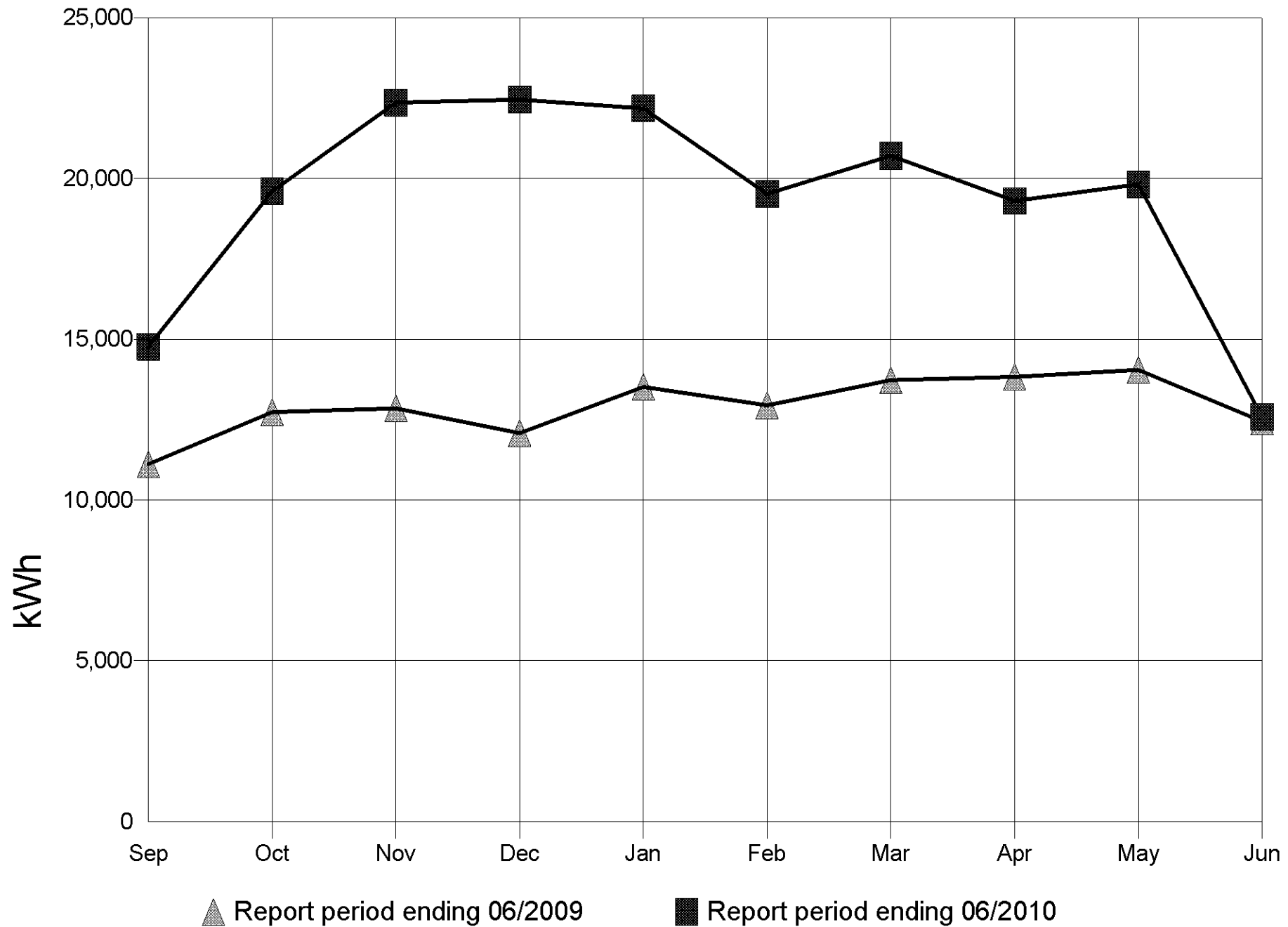
# Monthly Composting Use for LOWELL



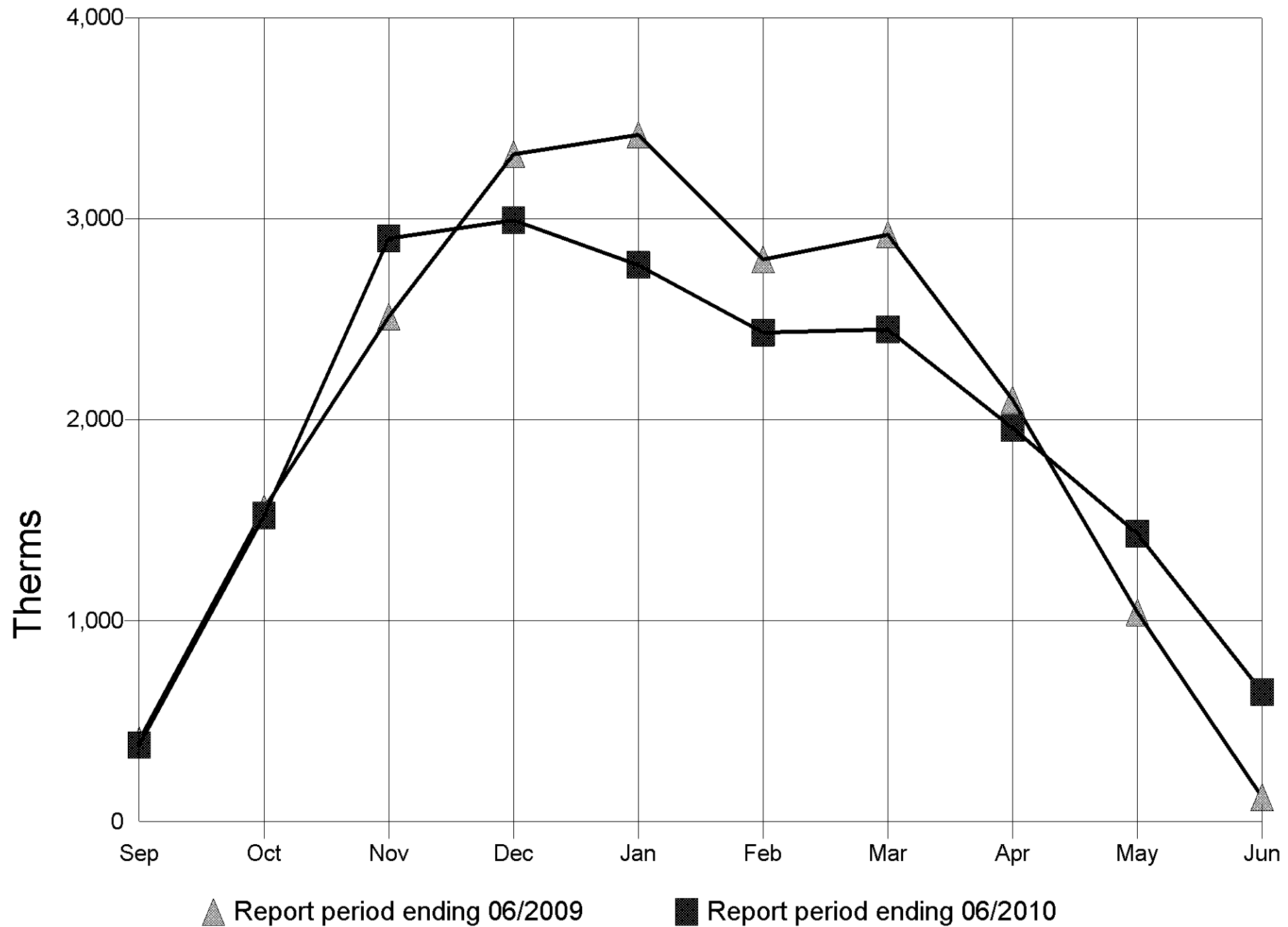
No Graph Available – page intentionally left blank.



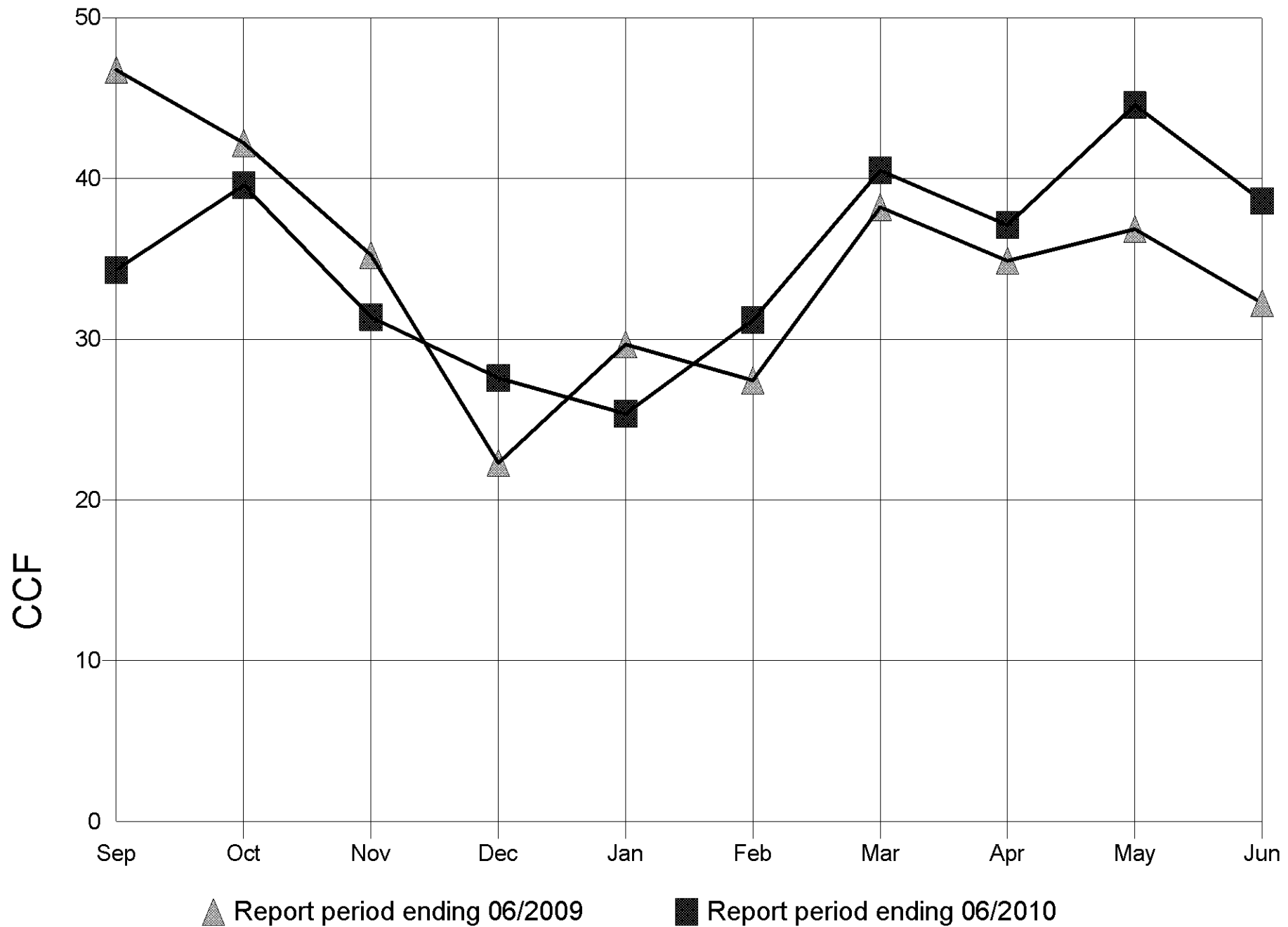
# Monthly Electricity Use for LOYAL HEIGHTS



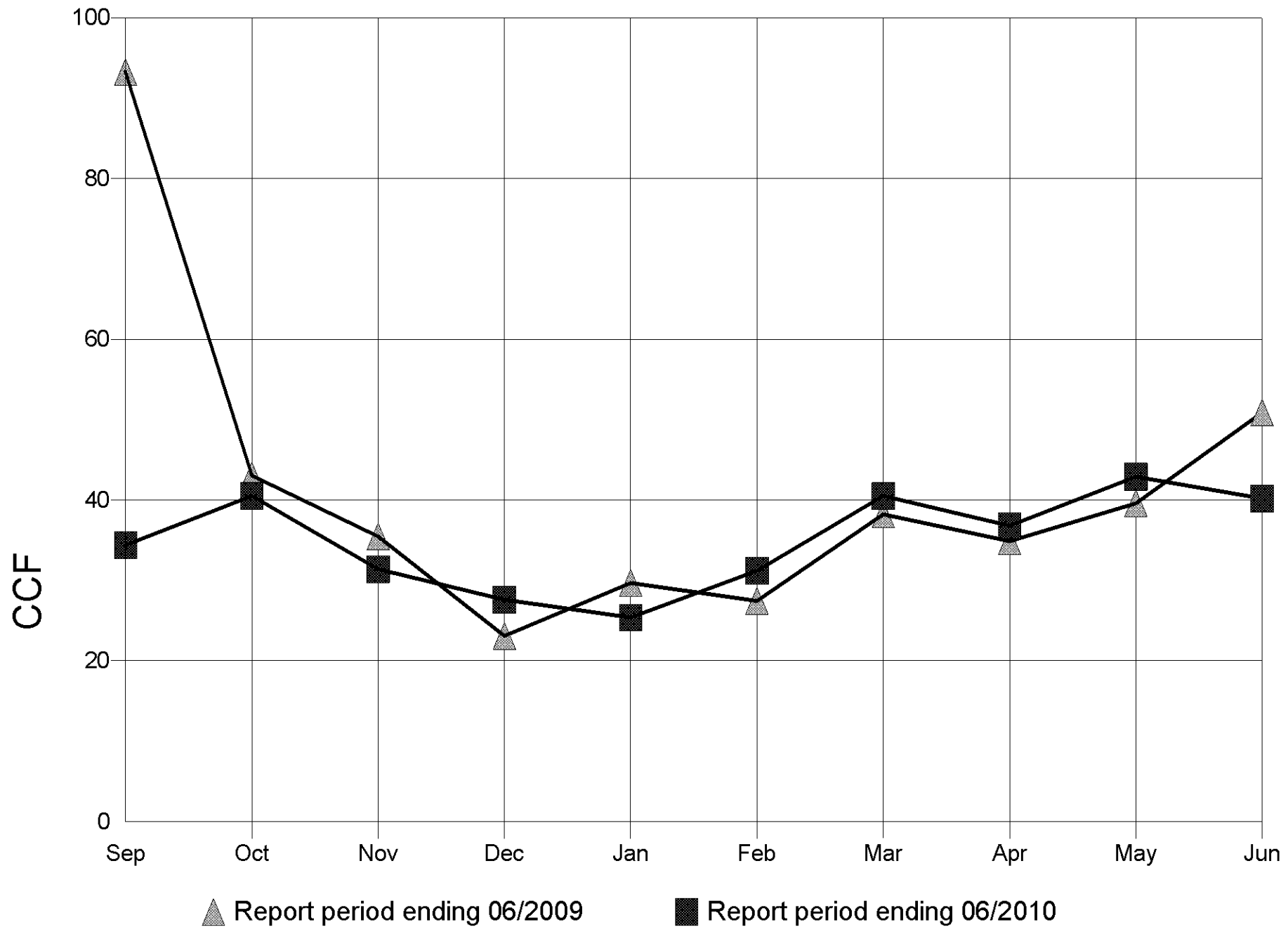
# Monthly Natural Gas Use for LOYAL HEIGHTS



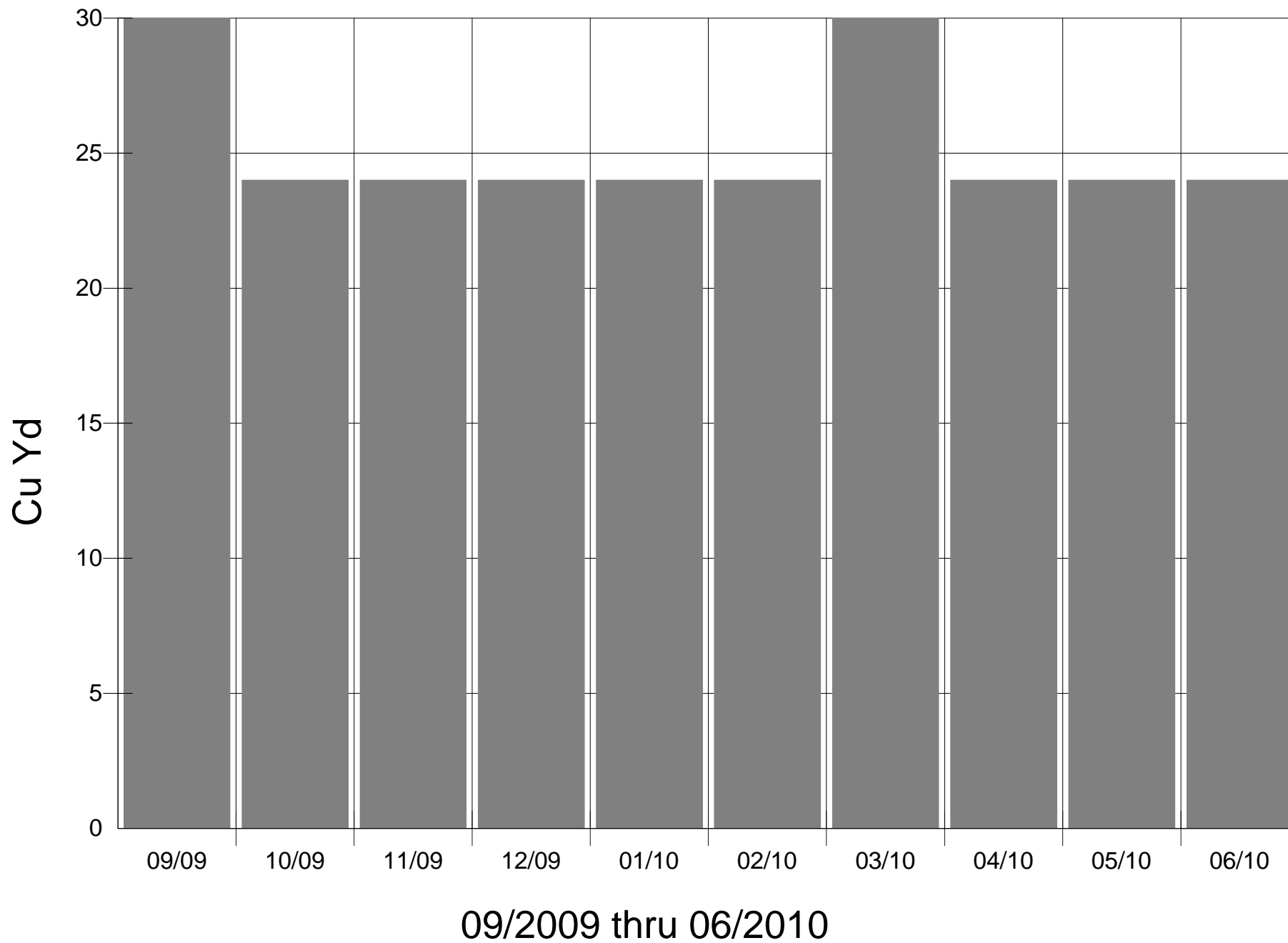
# Monthly Sewer Use for LOYAL HEIGHTS



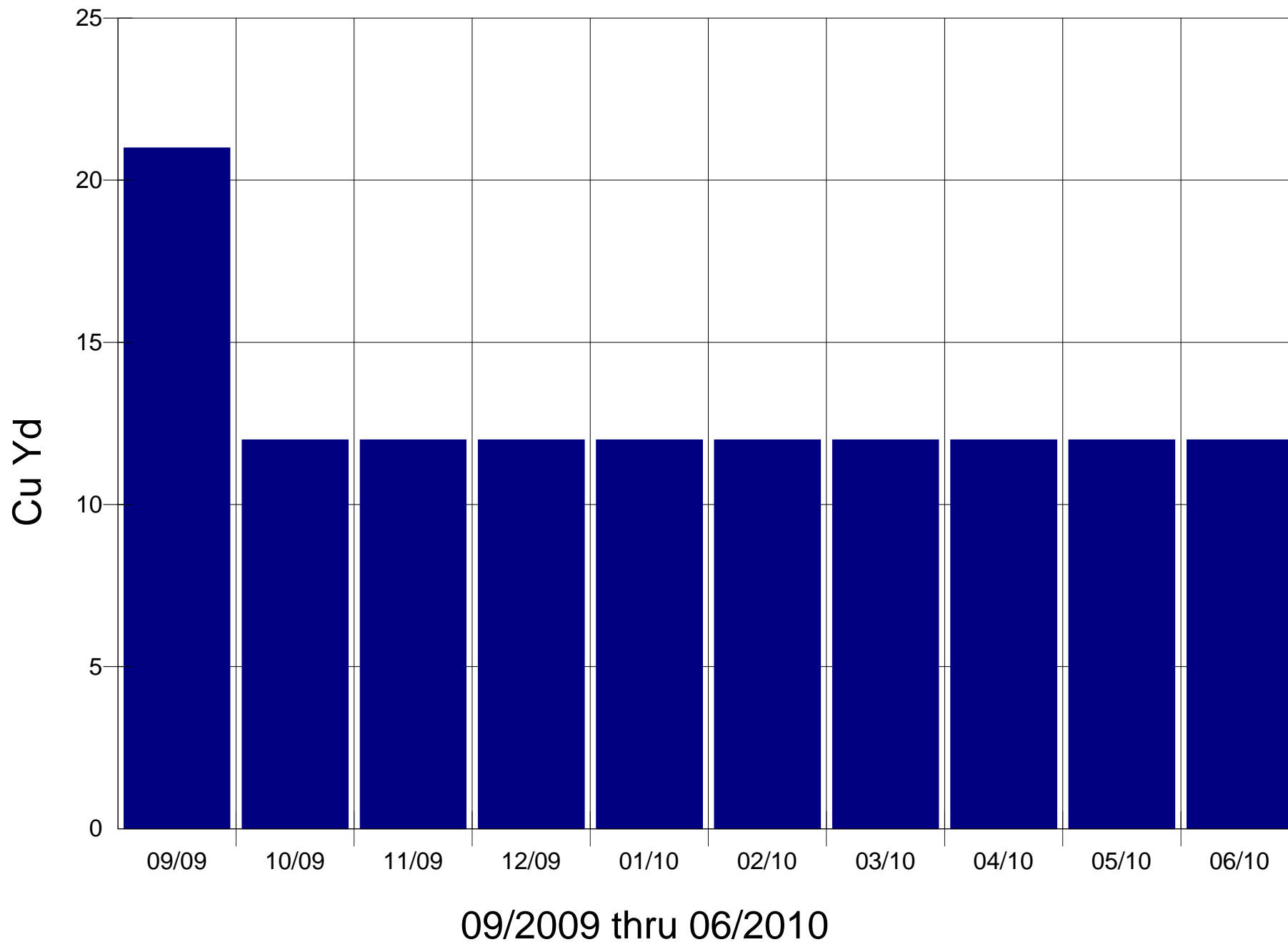
# Monthly Water Use for LOYAL HEIGHTS



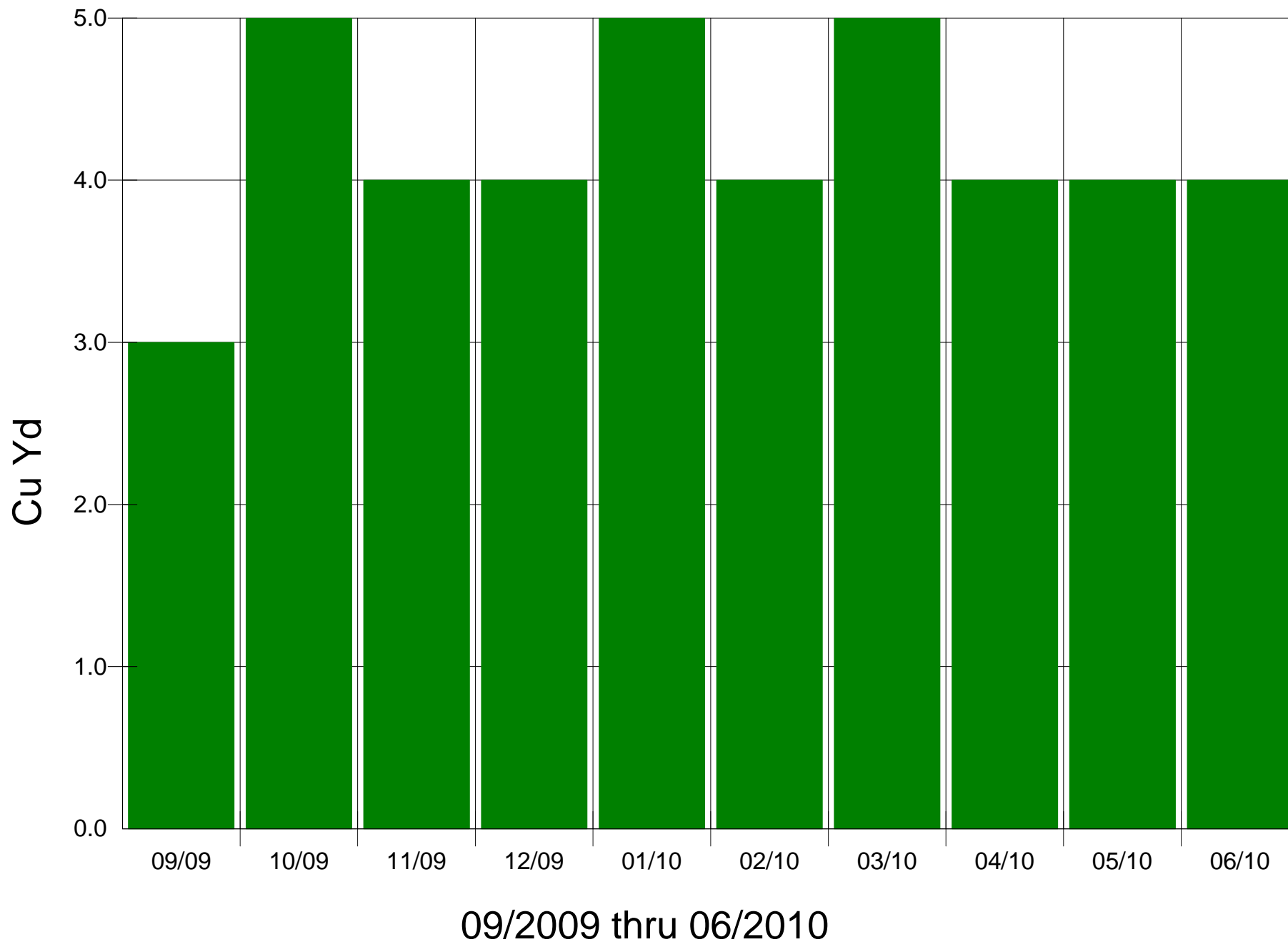
# Monthly Refuse Use for LOYAL HEIGHTS



# Monthly Recycling Use for LOYAL HEIGHTS



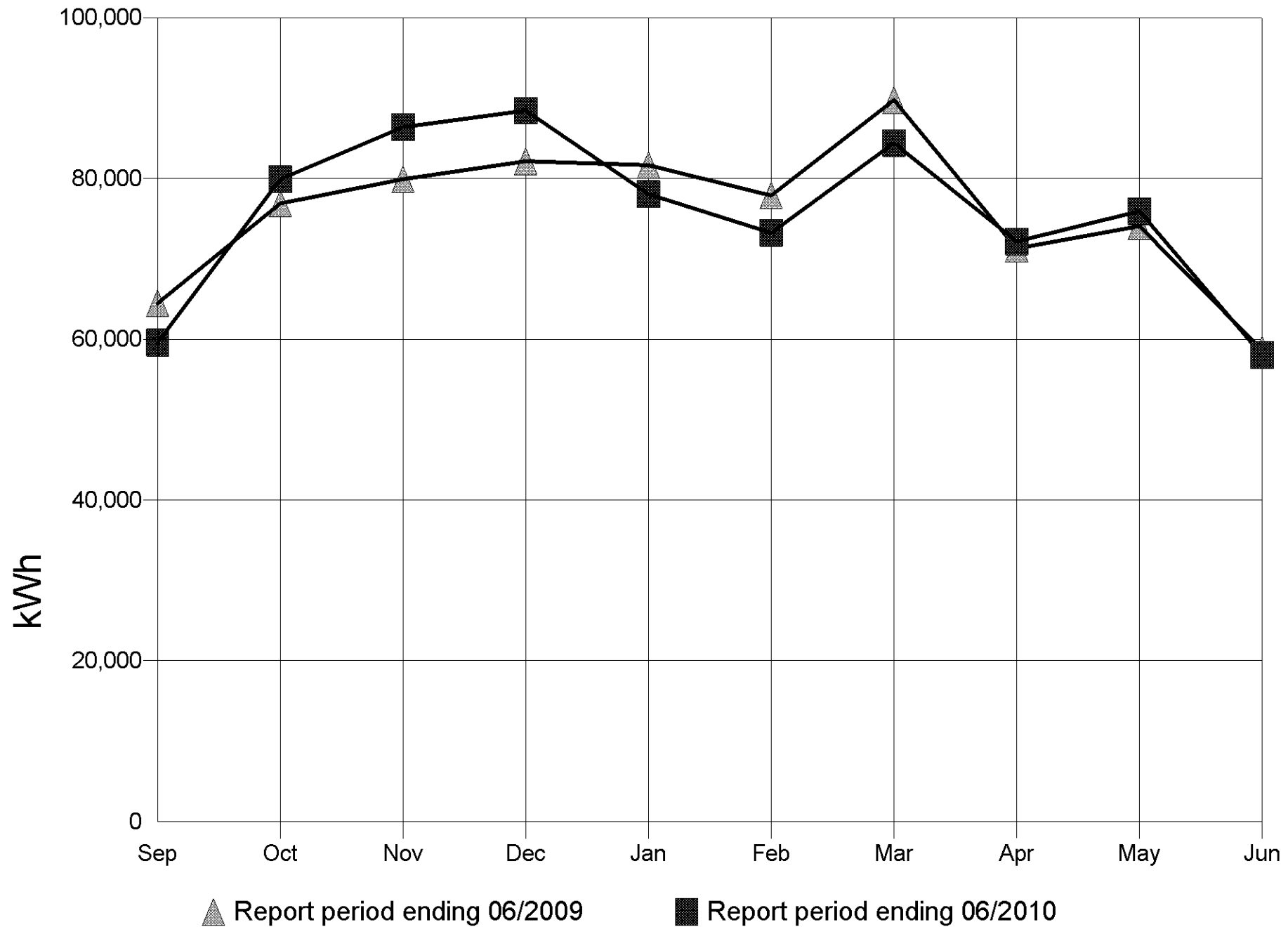
# Monthly Composting Use for LOYAL HEIGHTS



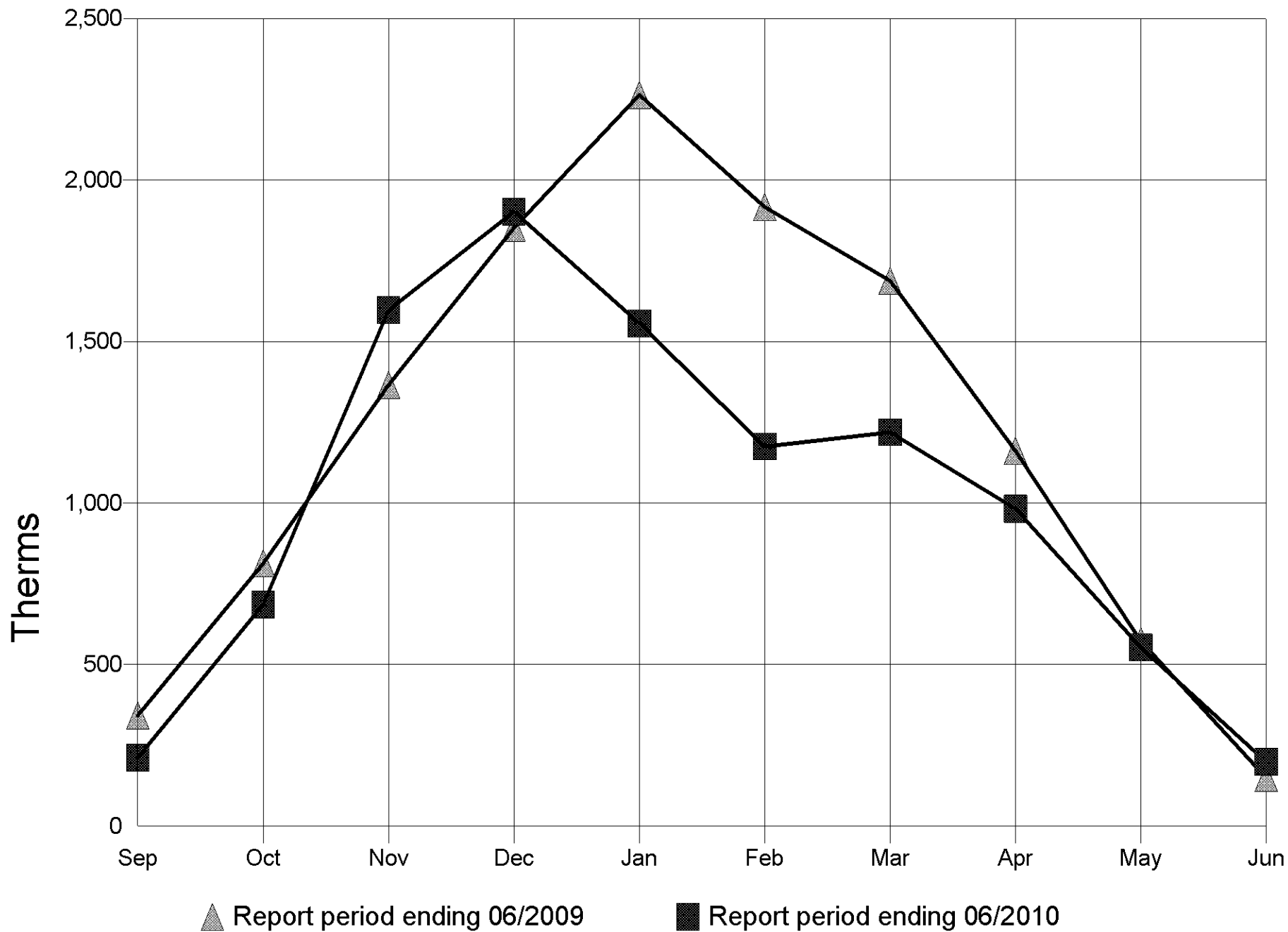
No Graph Available – page intentionally left blank.



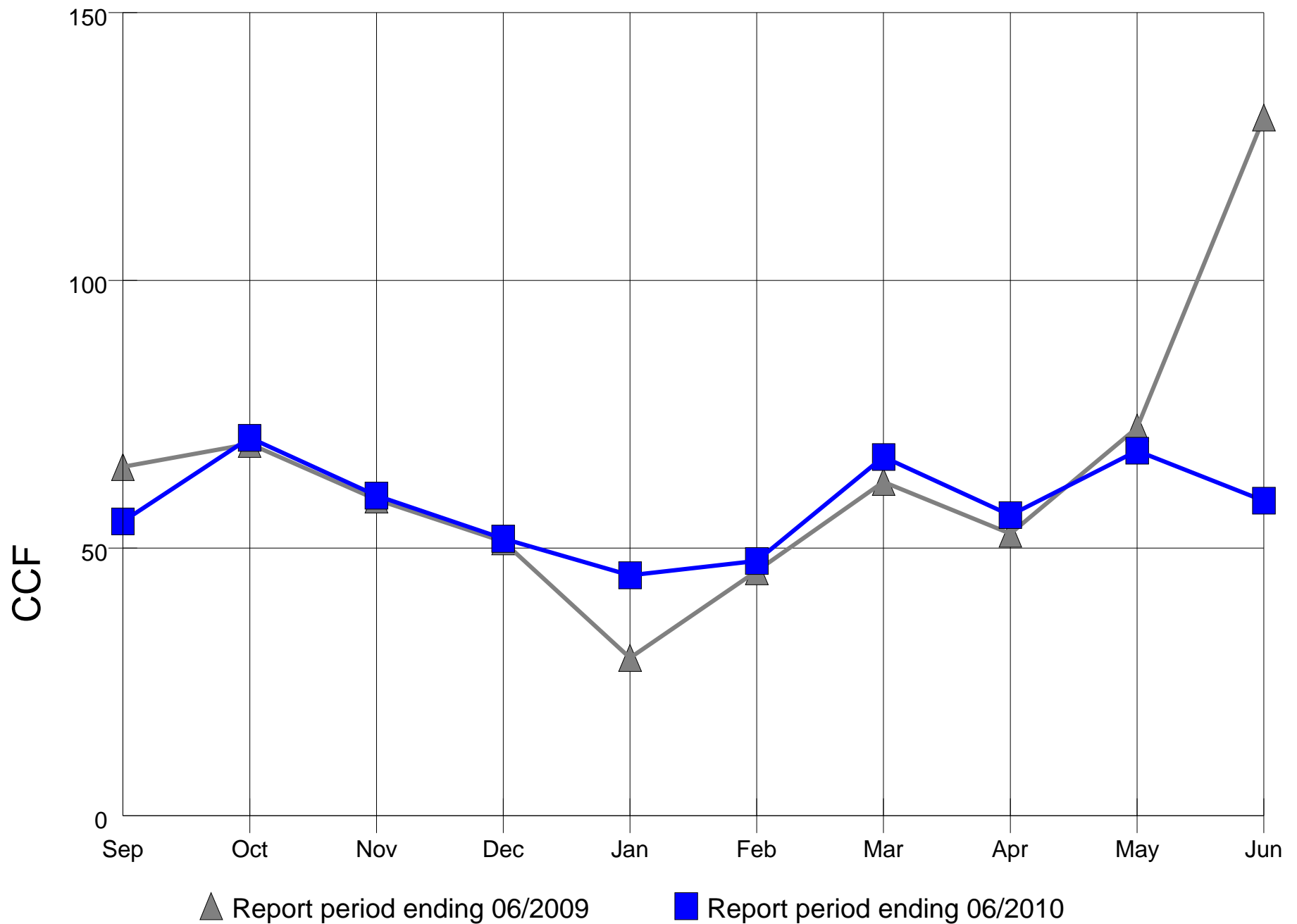
# Monthly Electricity Use for MADISON



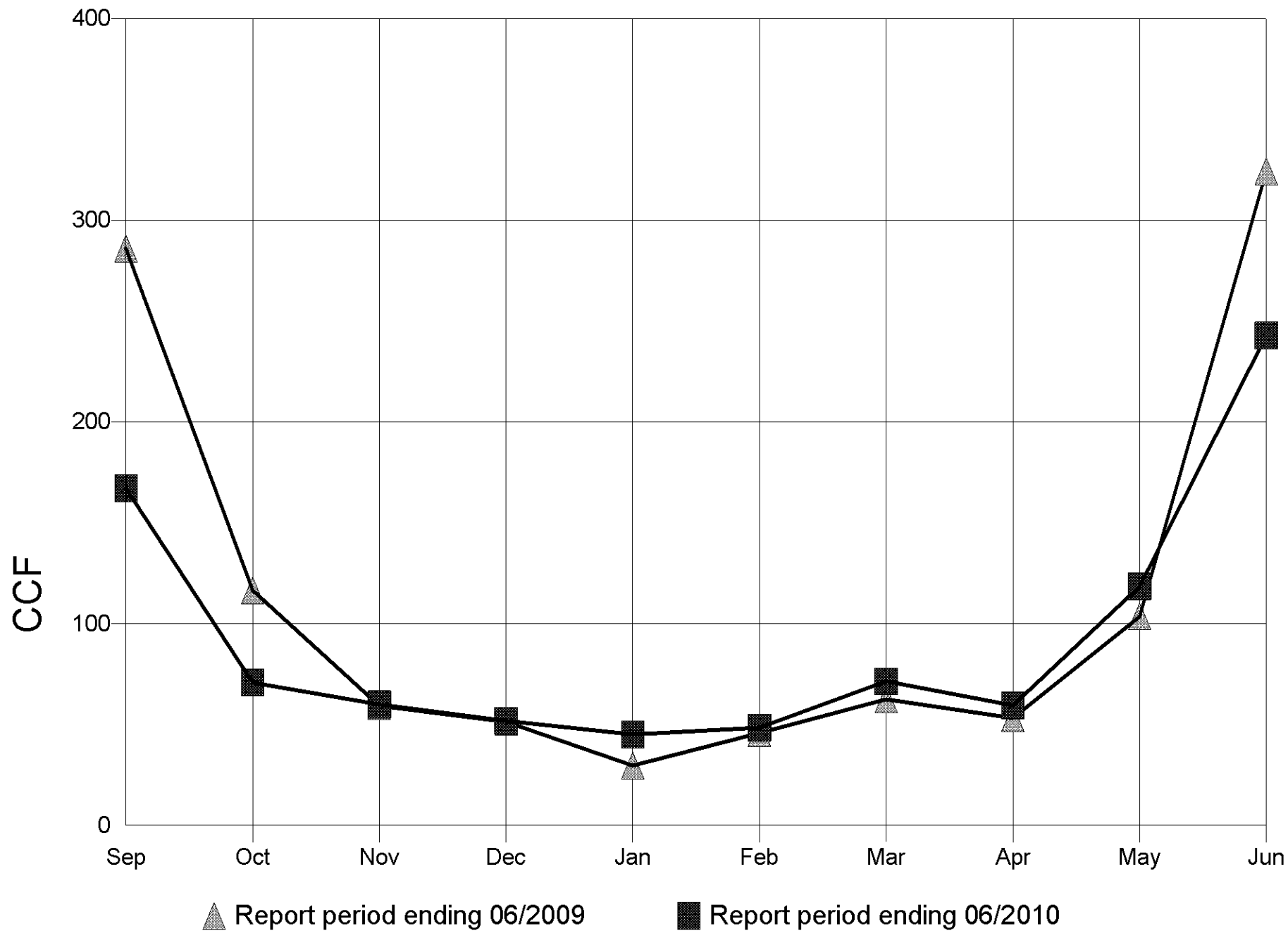
# Monthly Natural Gas Use for MADISON



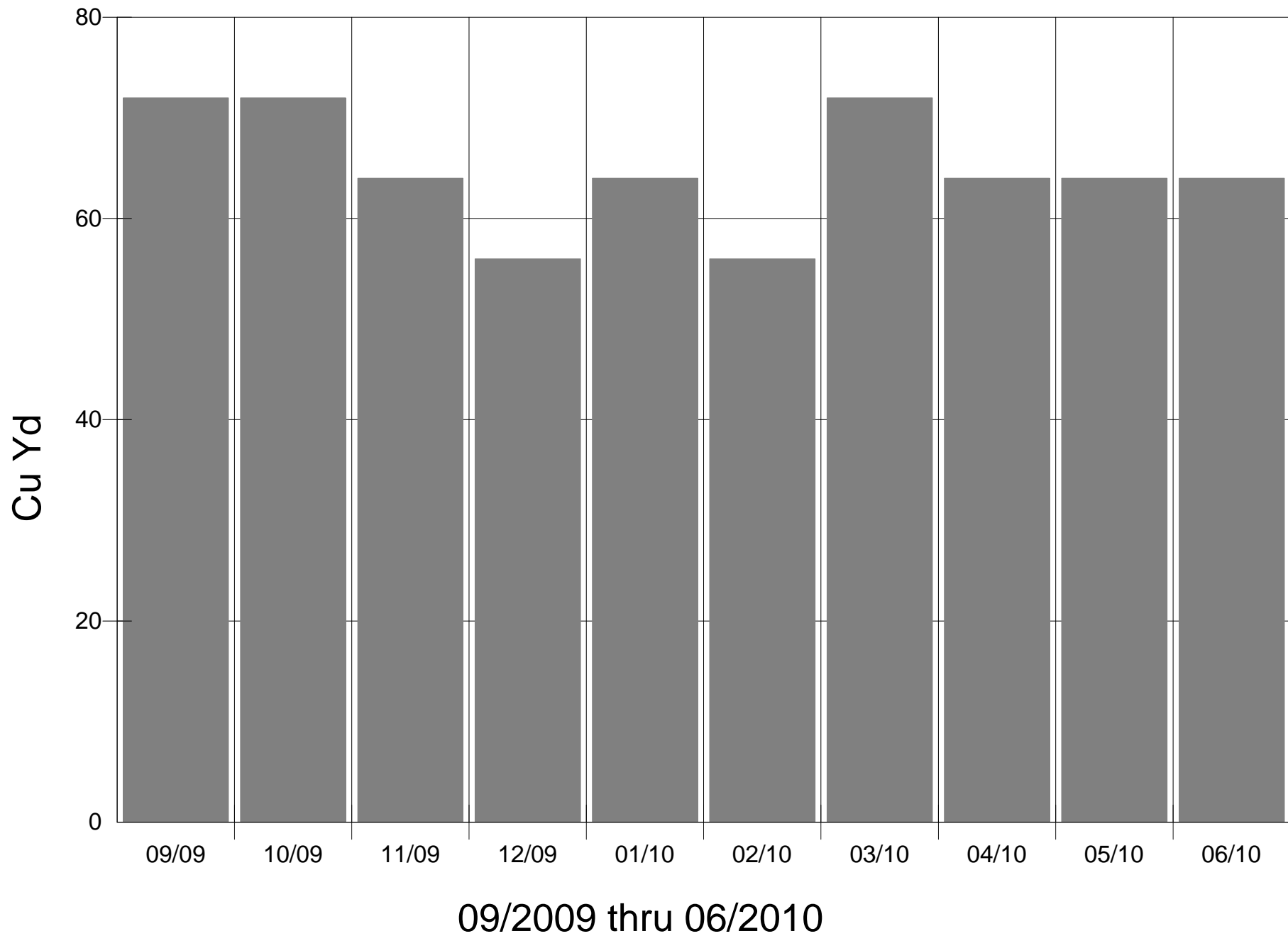
# Monthly Sewer Use for MADISON



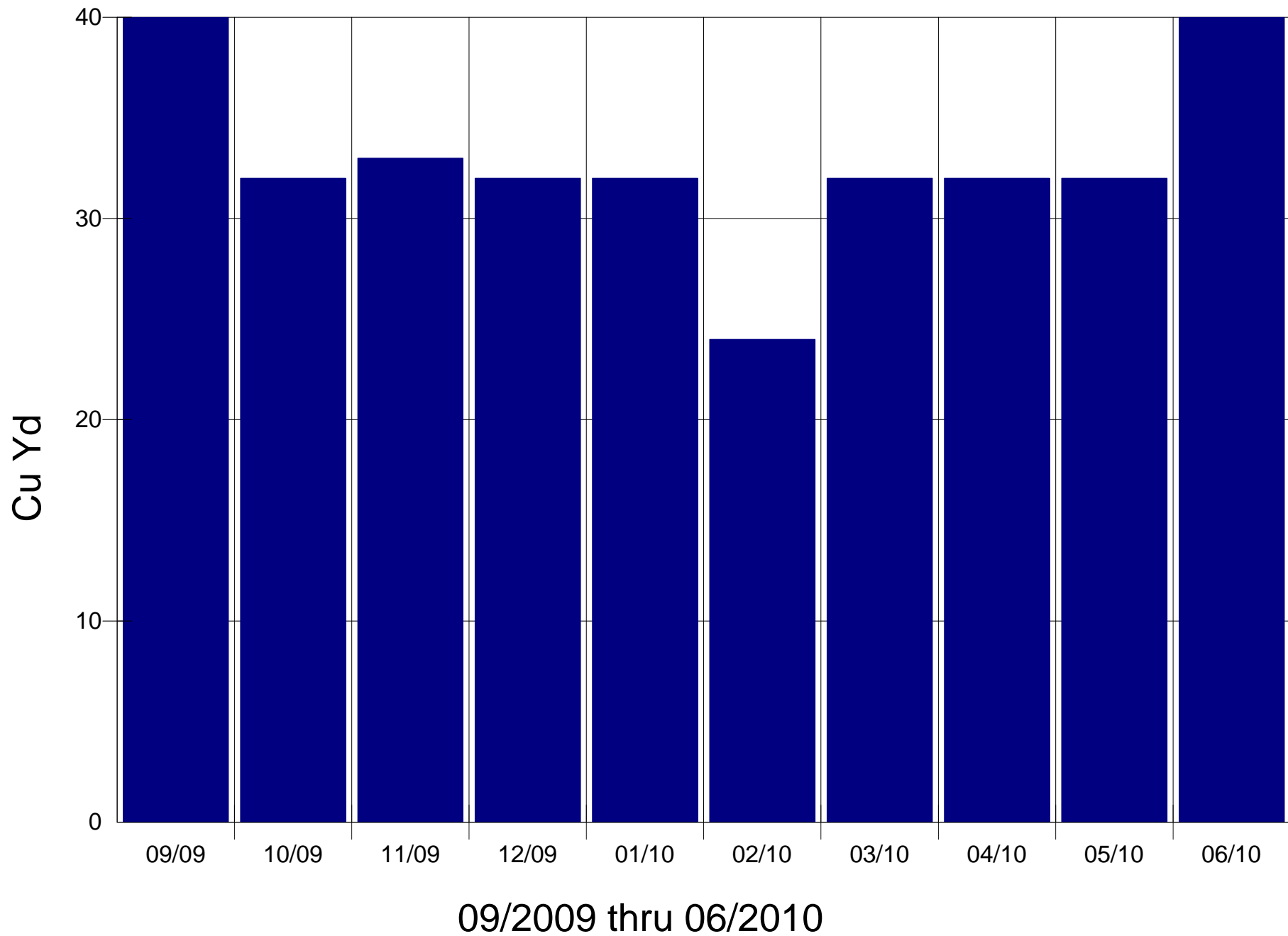
# Monthly Water Use for MADISON



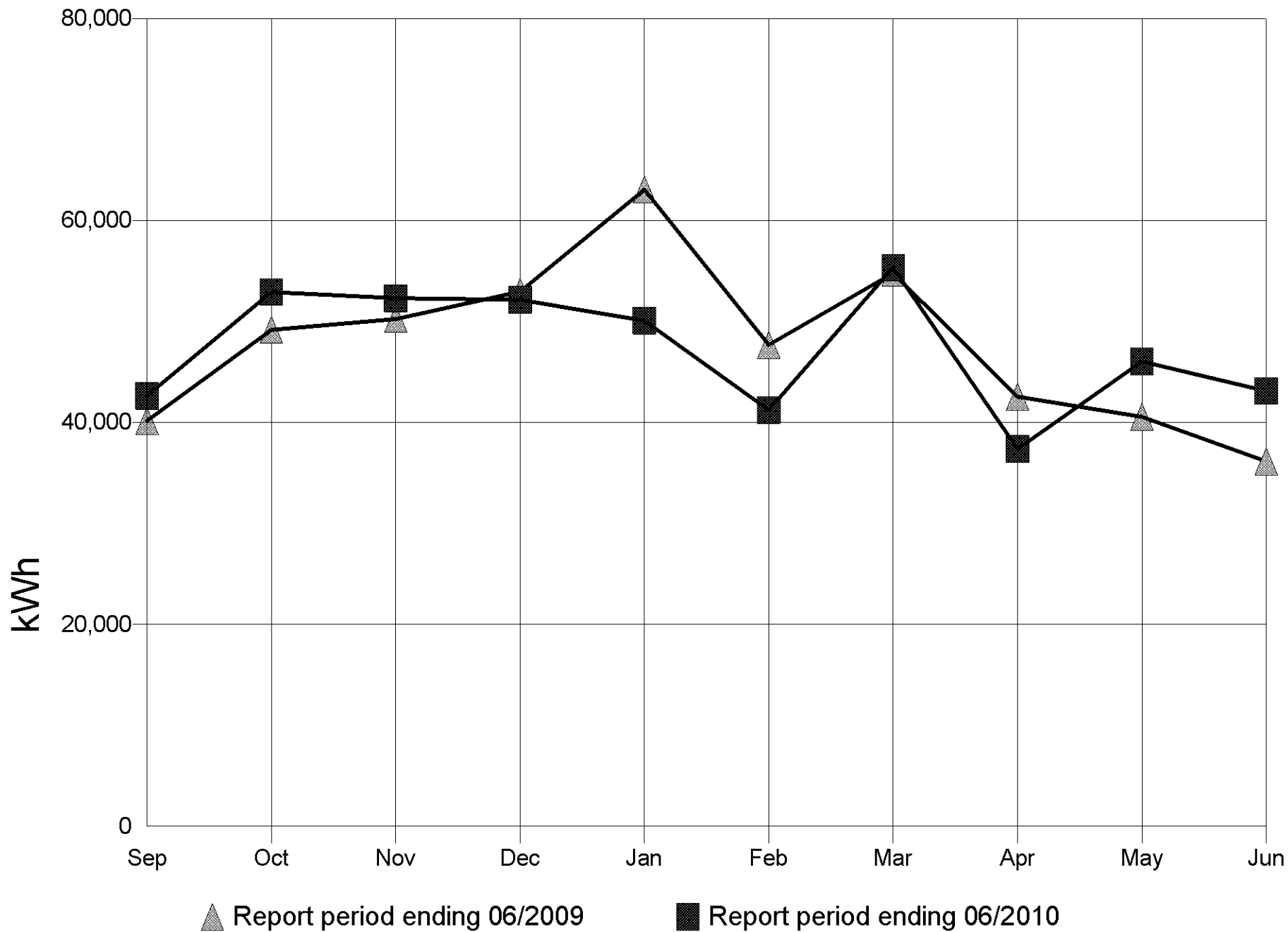
# Monthly Refuse Use for MADISON



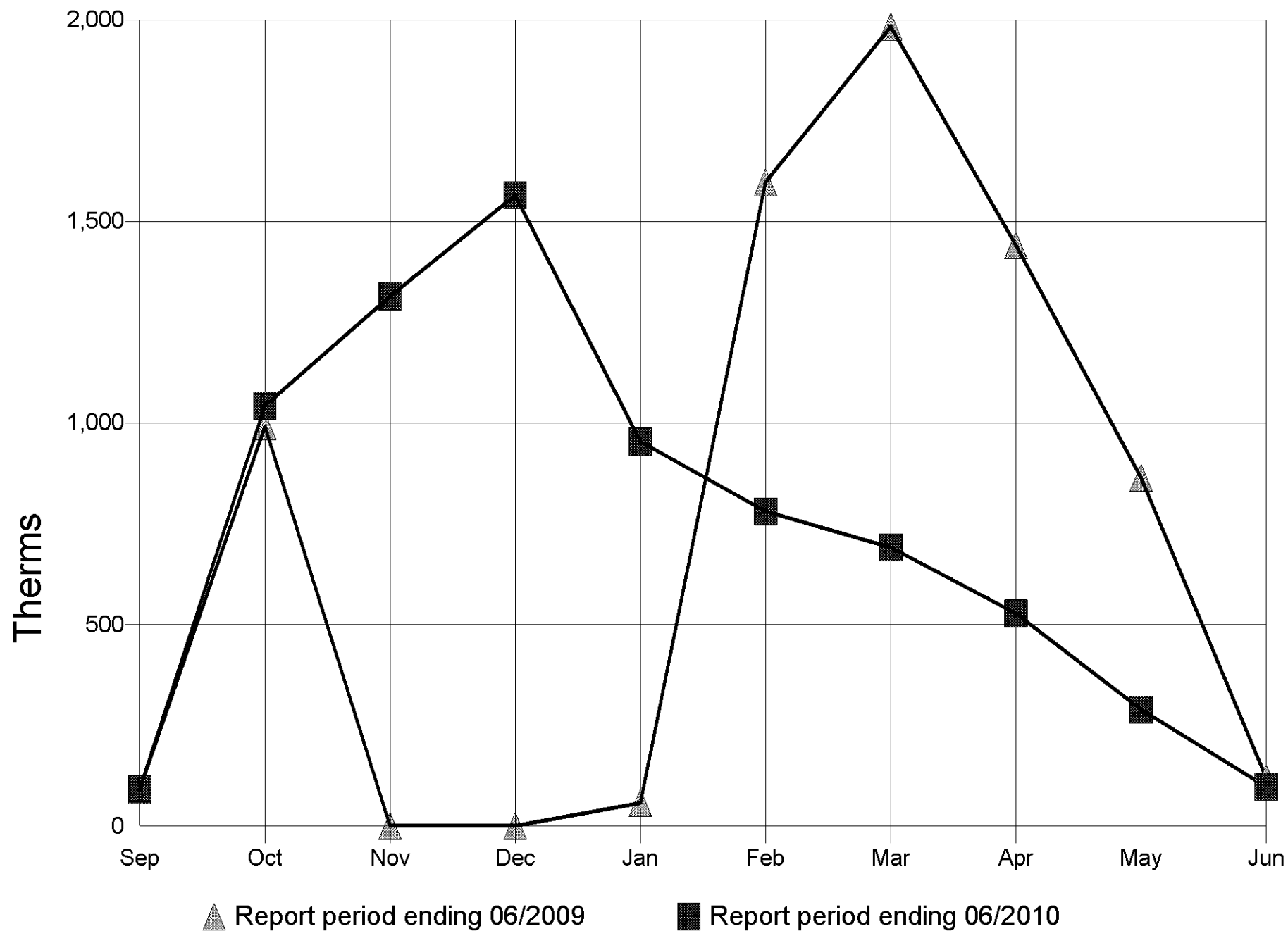
# Monthly Recycling Use for MADISON



# Monthly Electricity Use for MADRONA

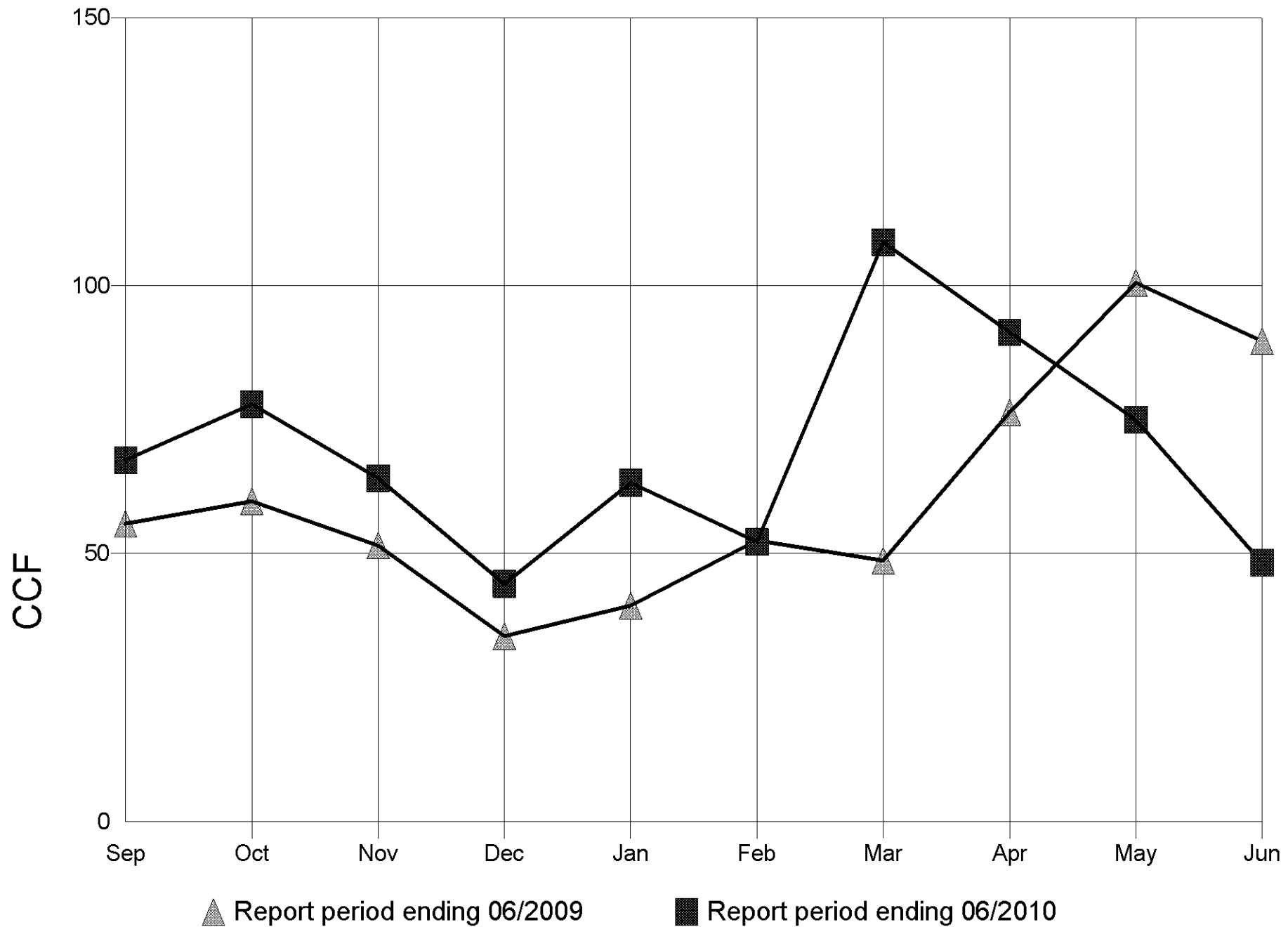


# Monthly Natural Gas Use for MADRONA

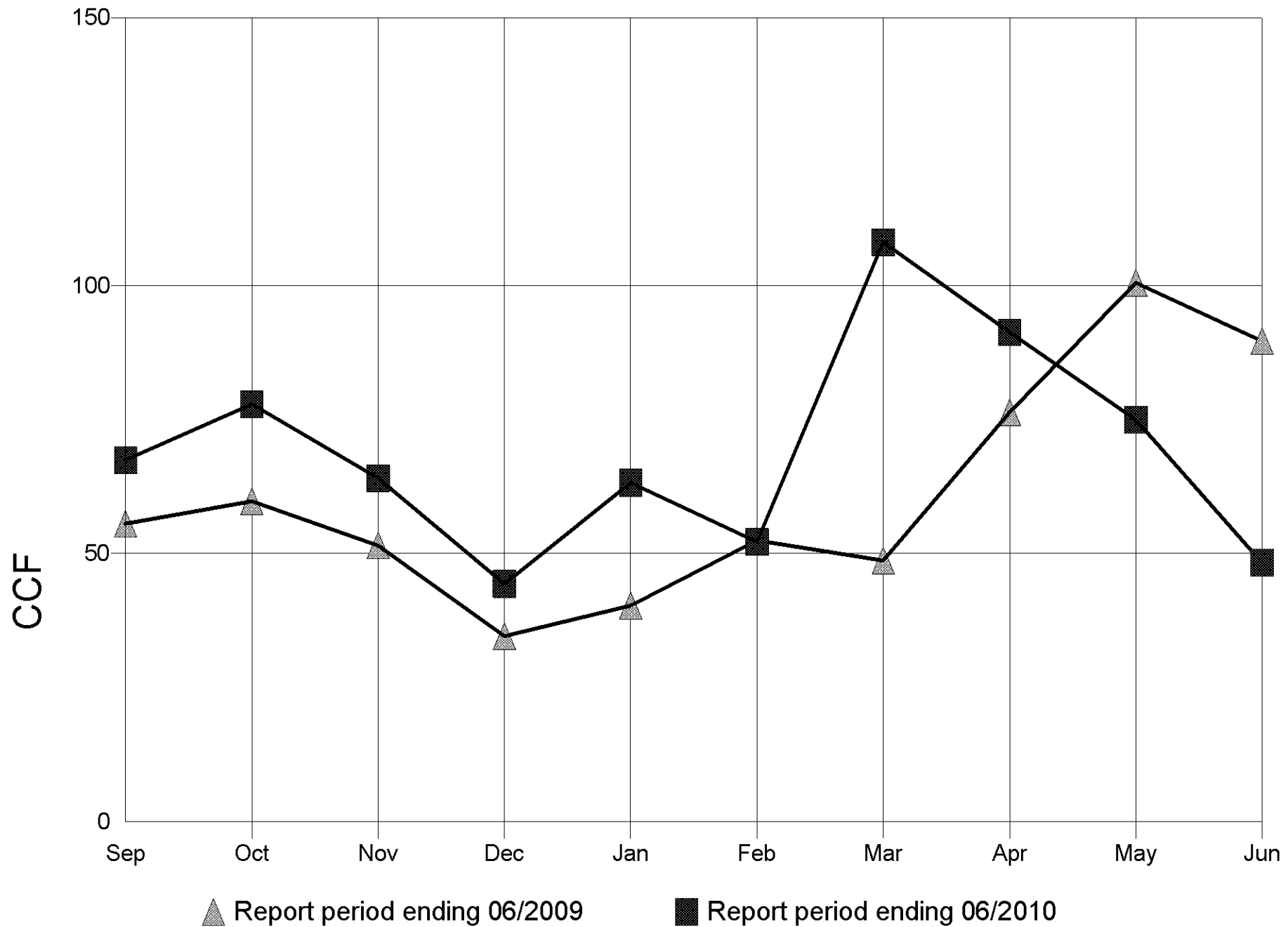




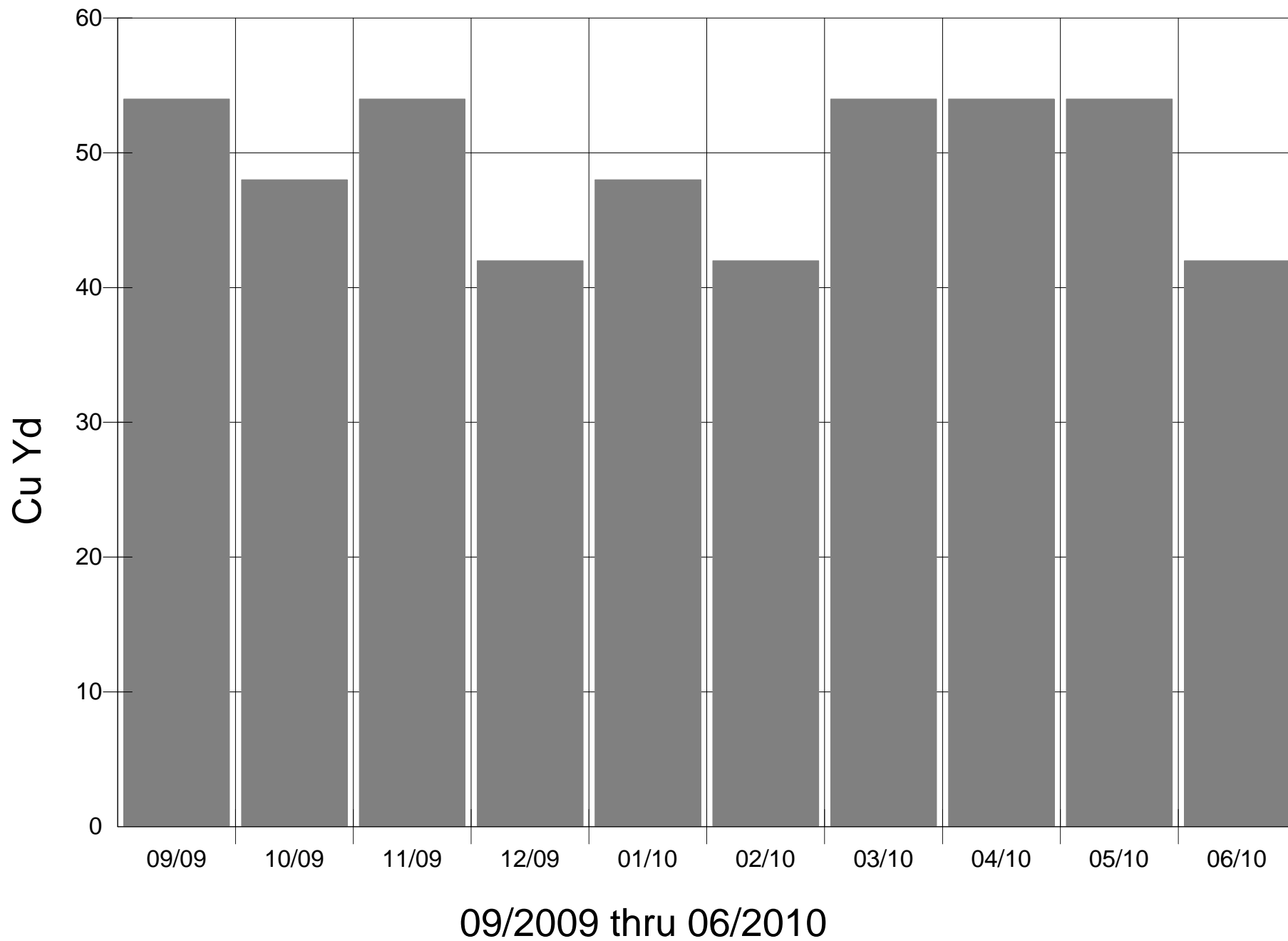
# Monthly Sewer Use for MADRONA



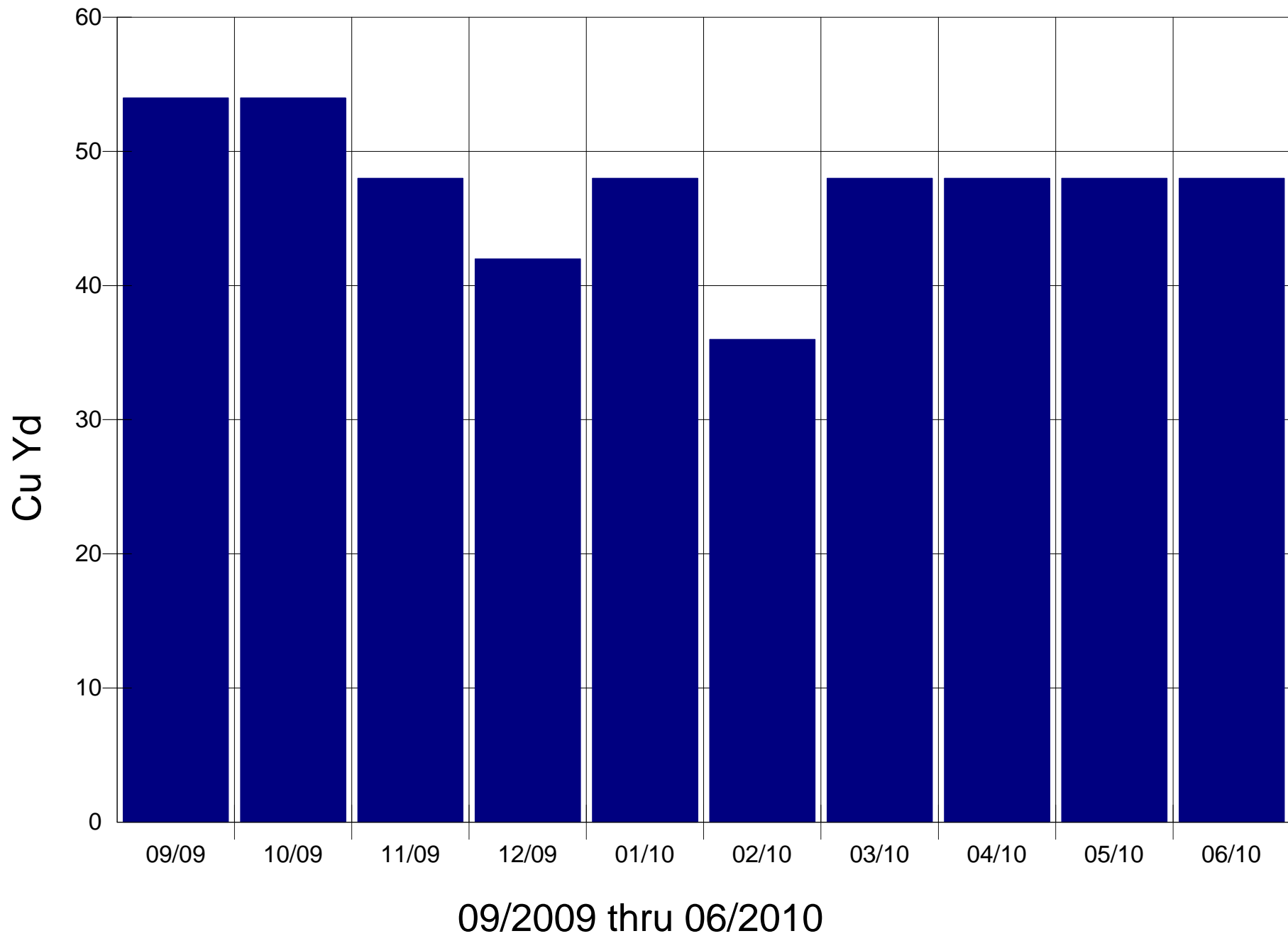
# Monthly Water Use for MADRONA



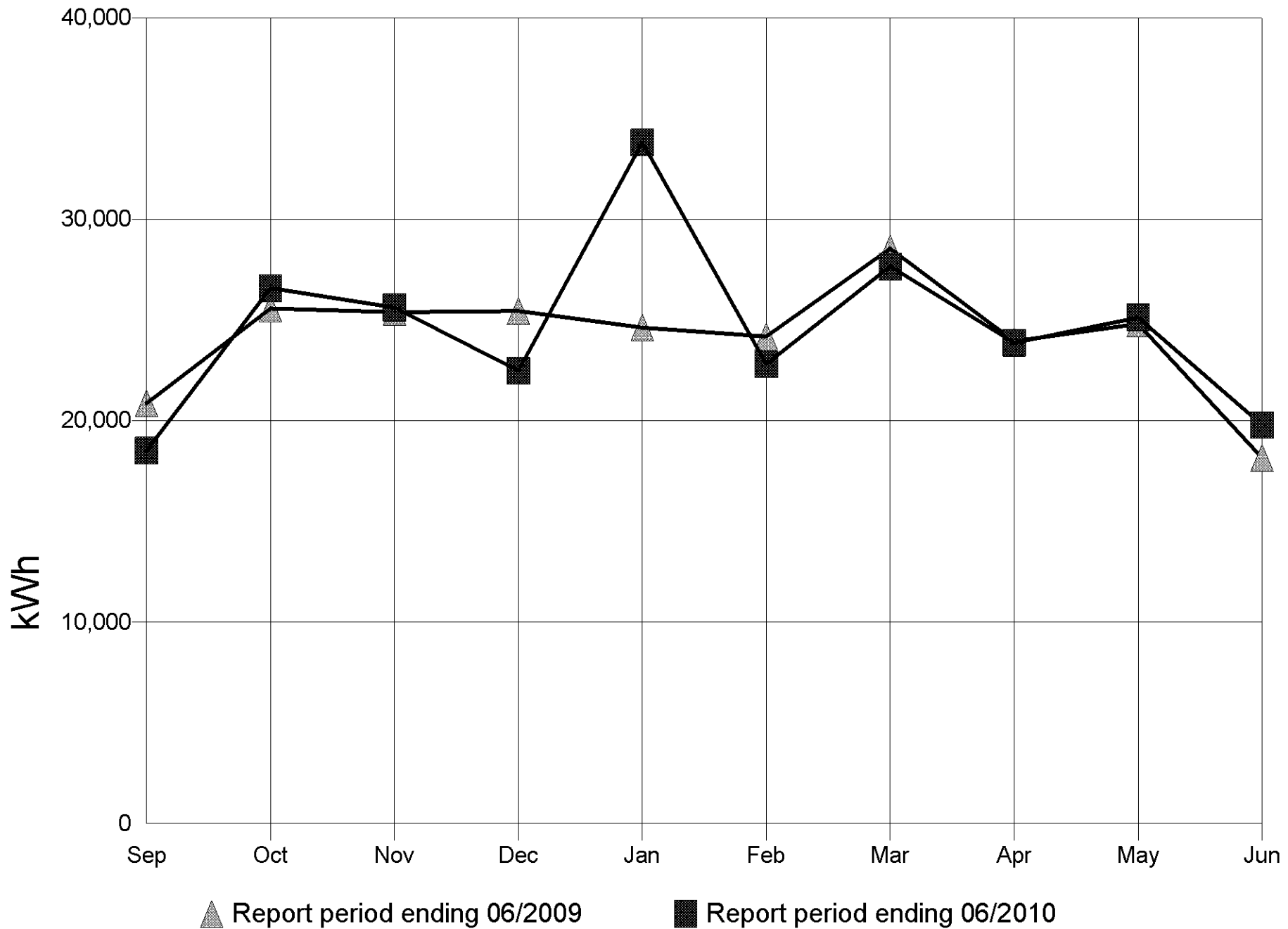
# Monthly Refuse Use for MADRONA



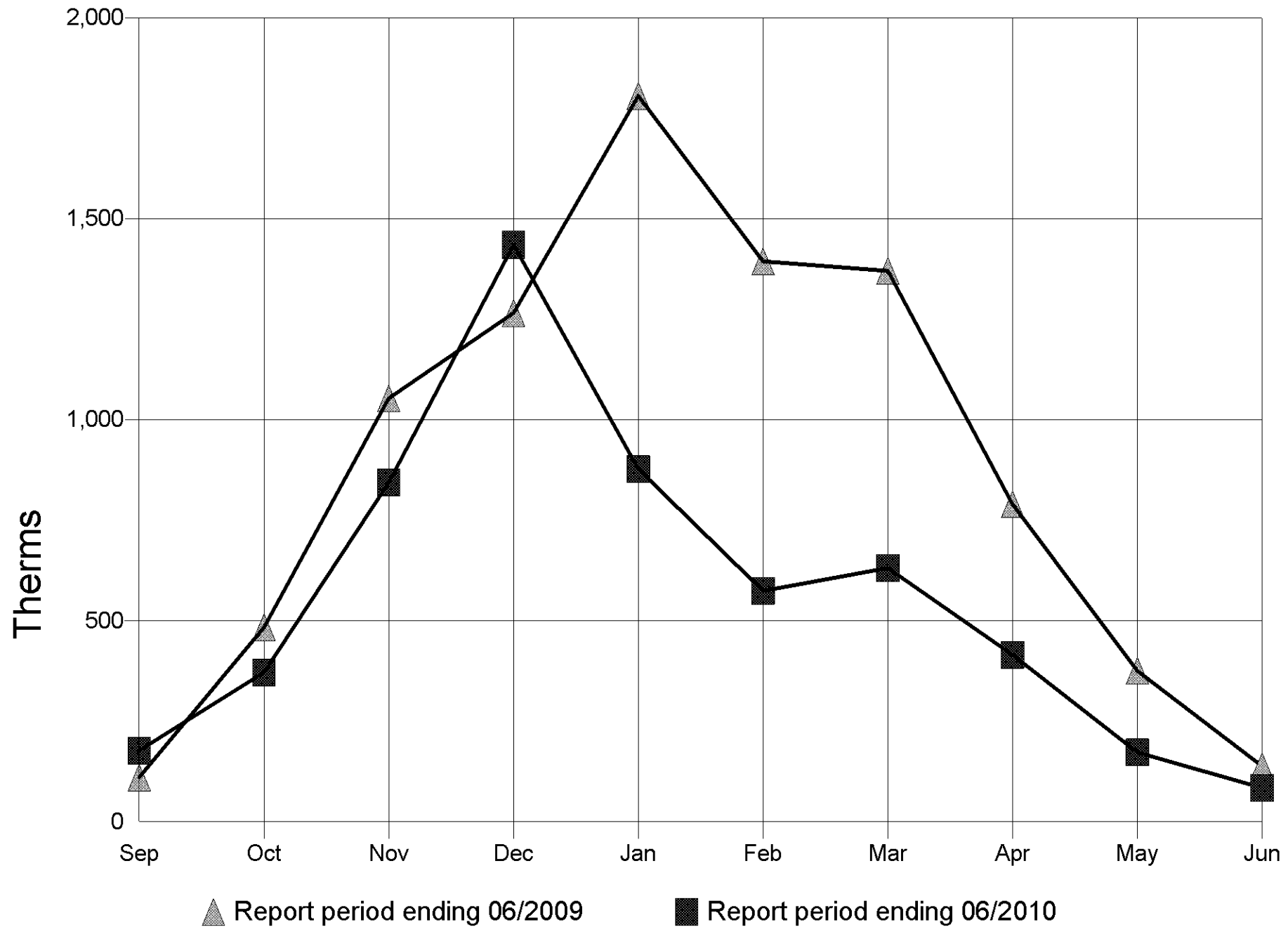
# Monthly Recycling Use for MADRONA



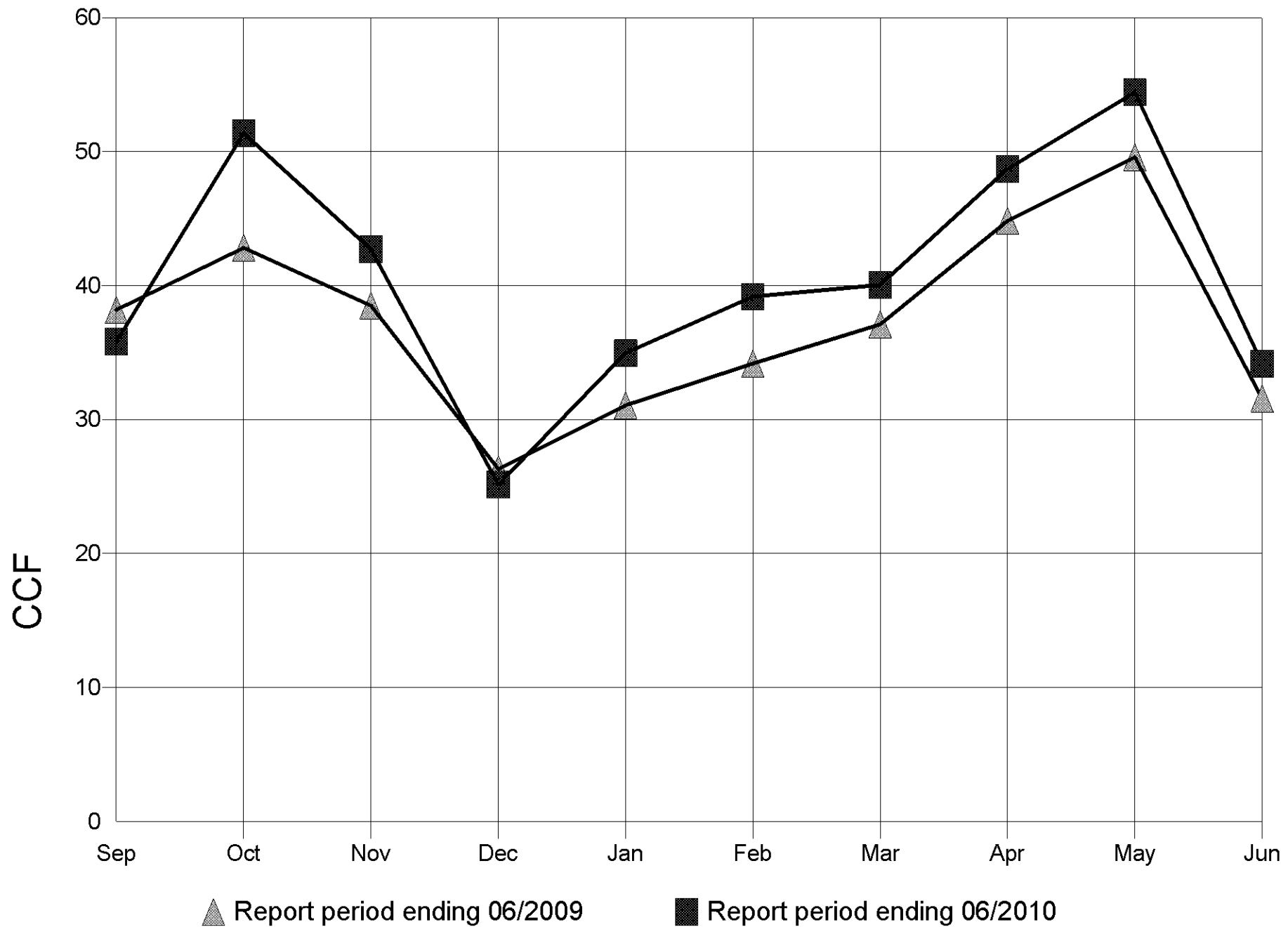
# Monthly Electricity Use for MAPLE



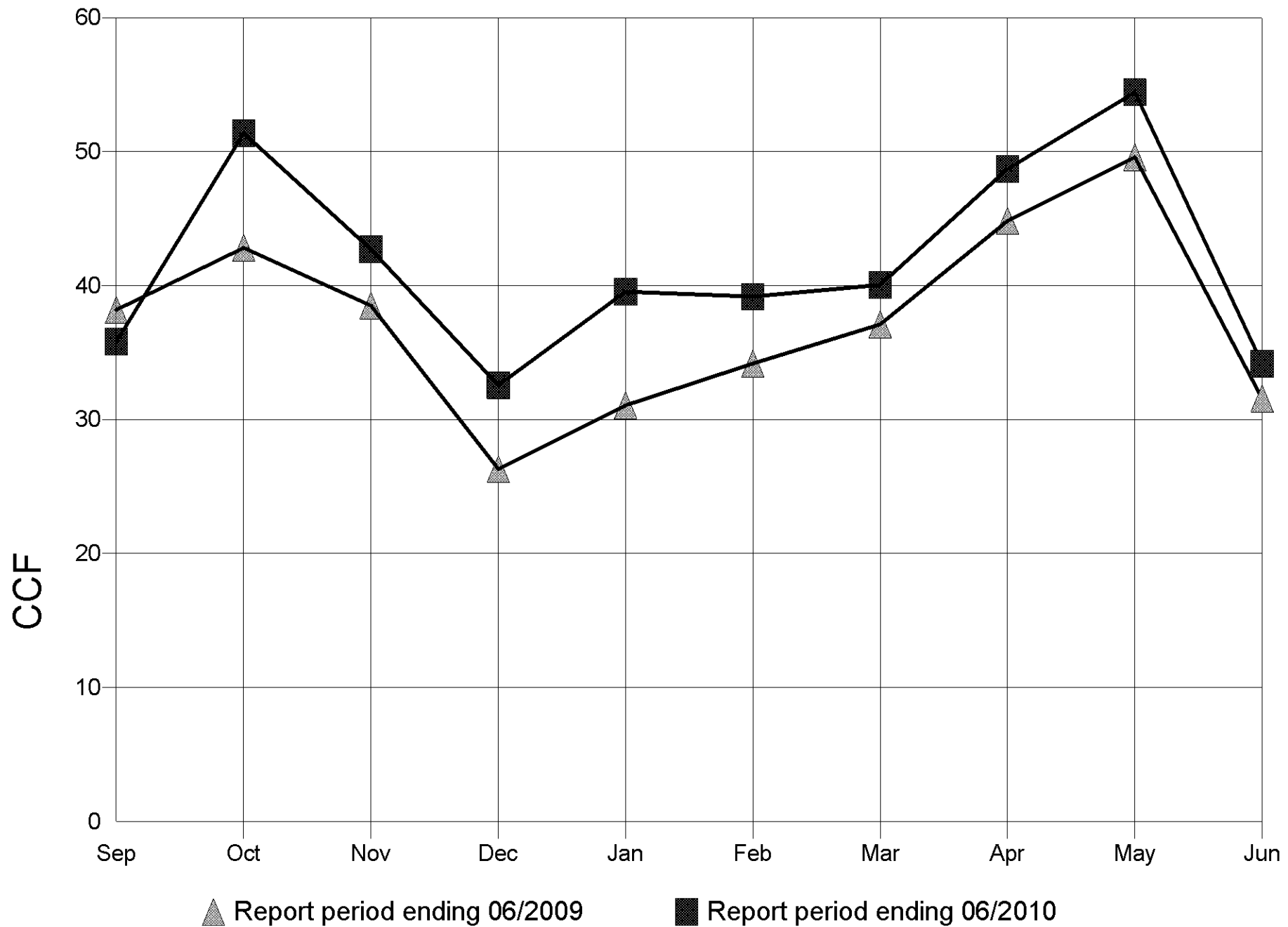
# Monthly Natural Gas Use for MAPLE



# Monthly Sewer Use for MAPLE

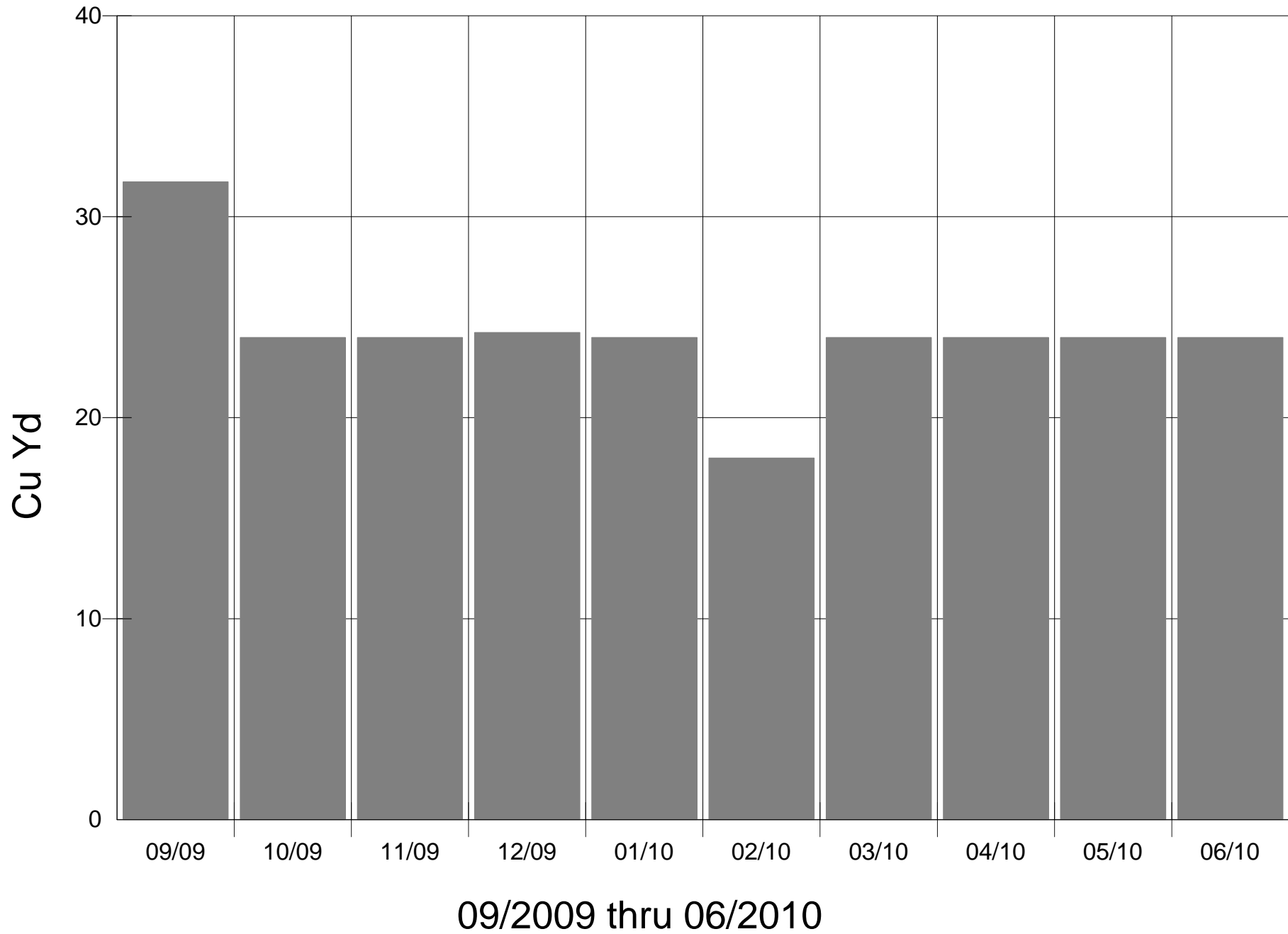


# Monthly Water Use for MAPLE

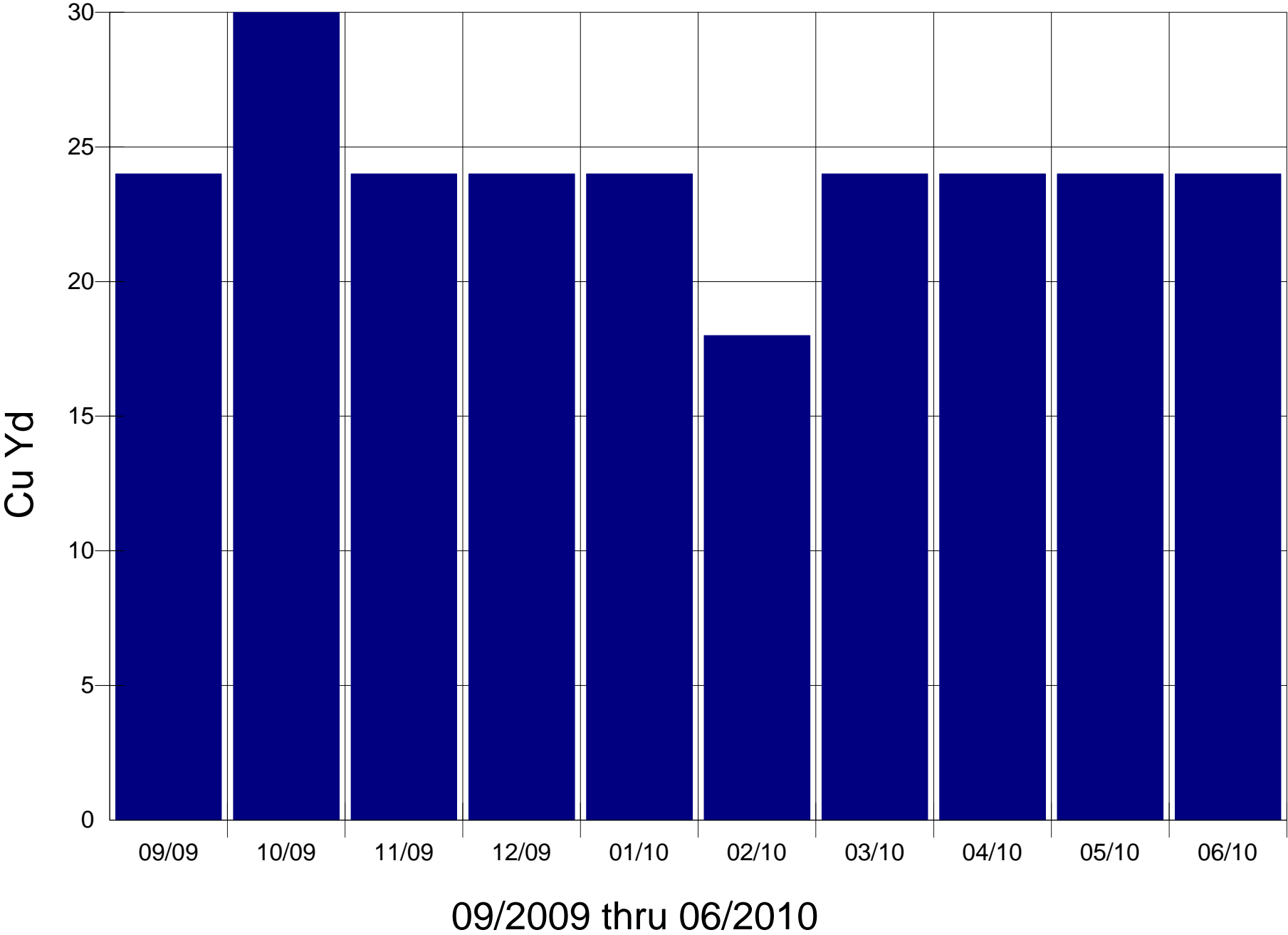




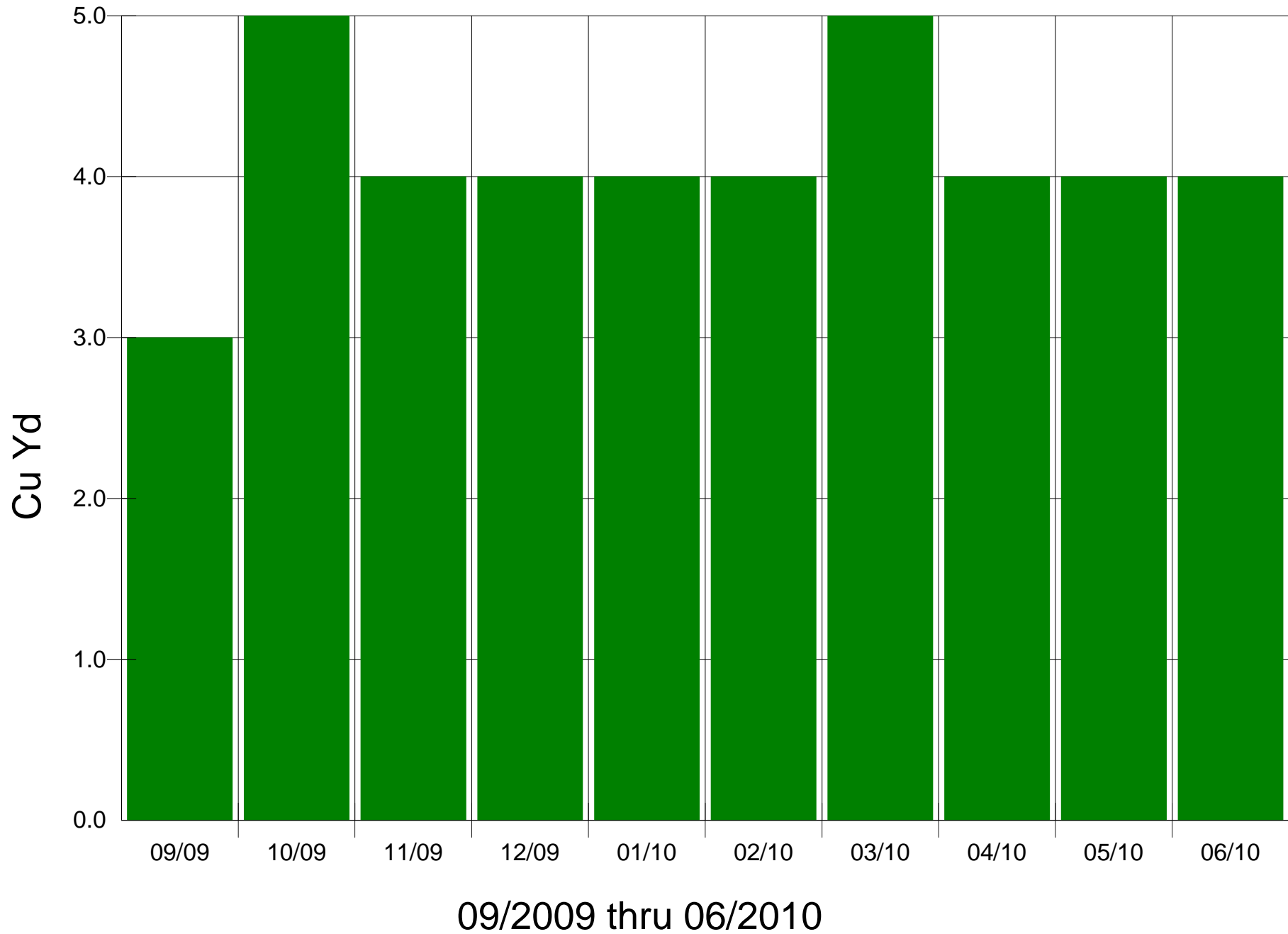
# Monthly Refuse Use for MAPLE



# Monthly Recycling Use for MAPLE

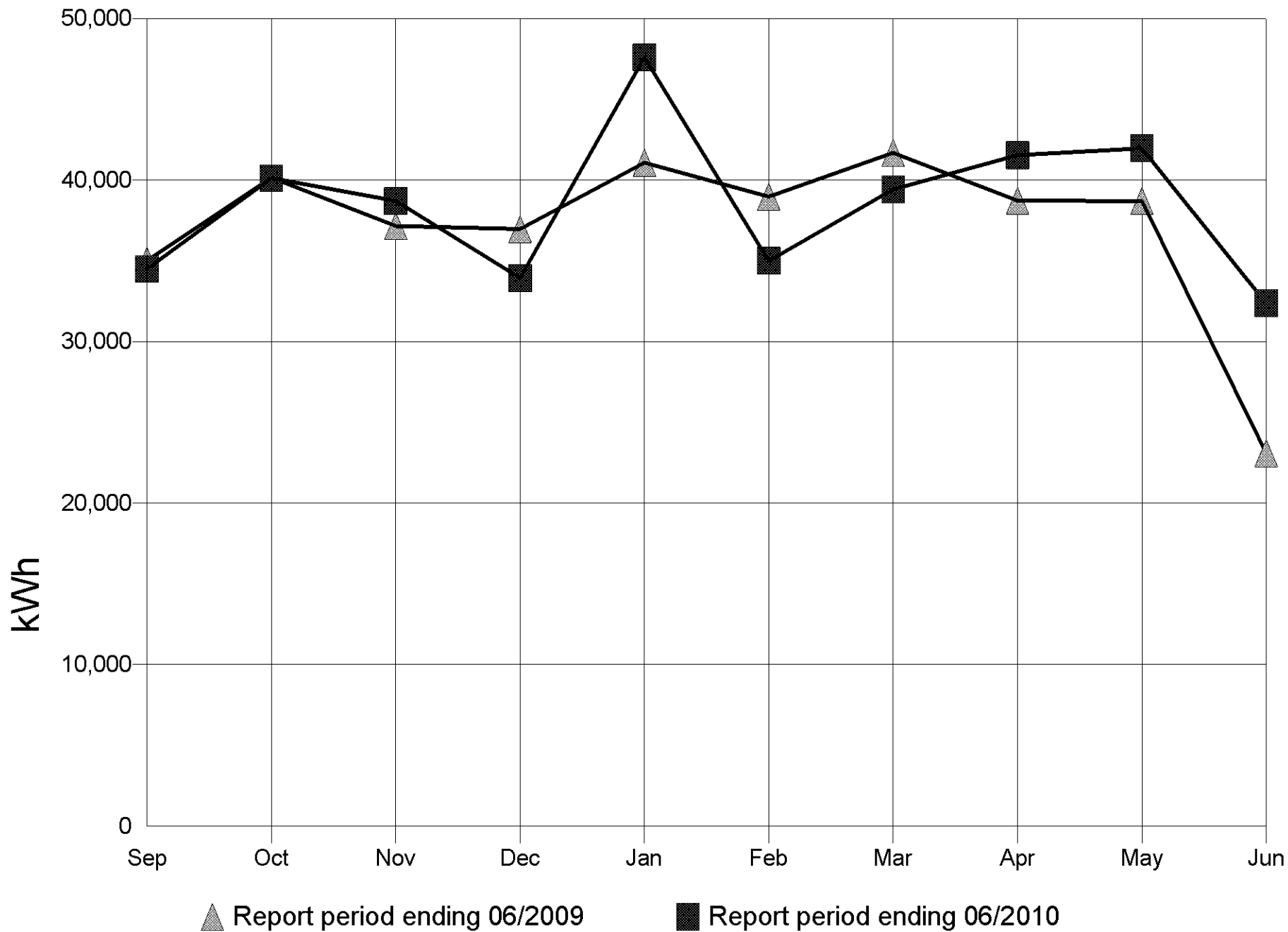


# Monthly Composting Use for MAPLE

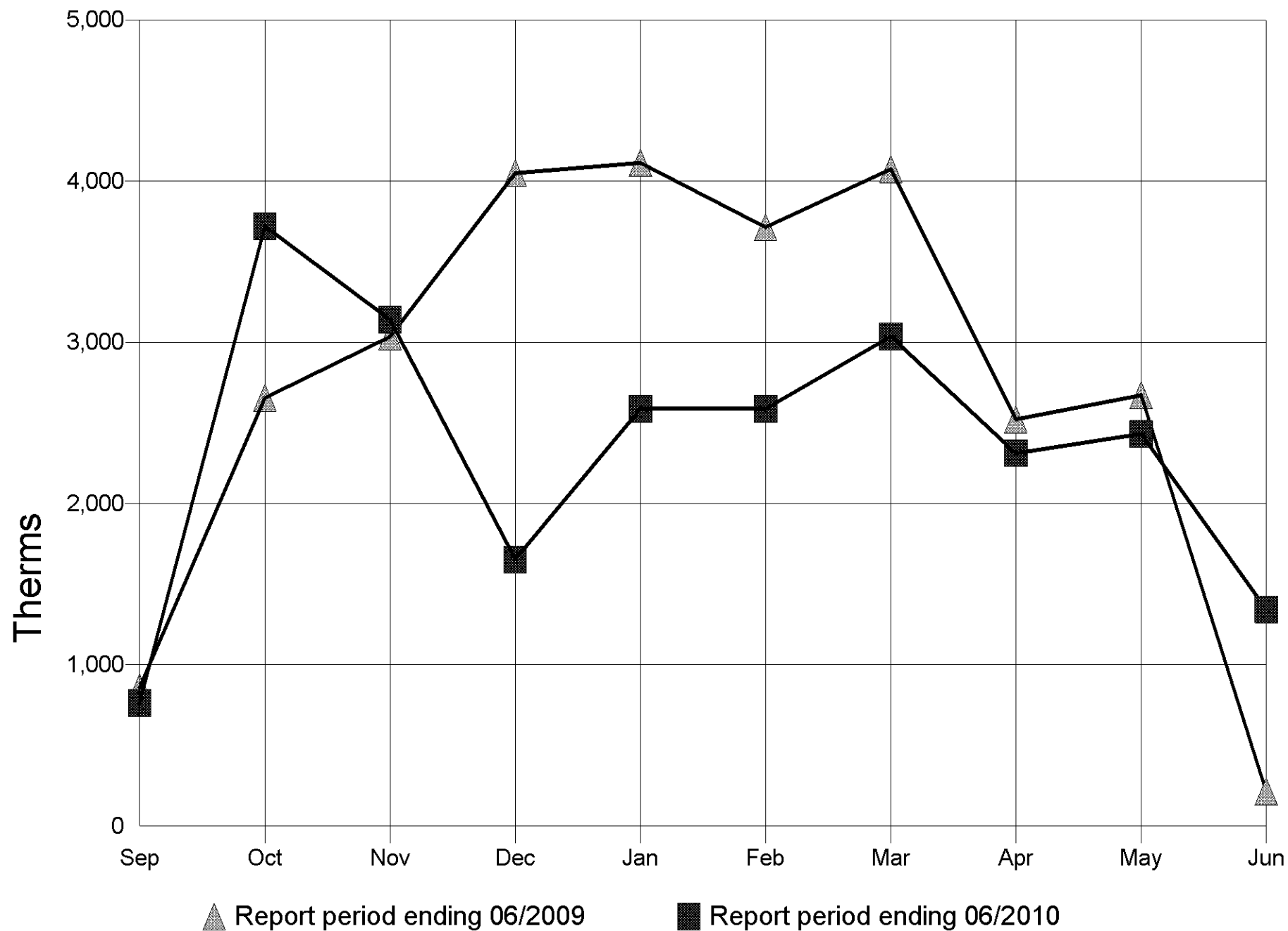


No Graph Available – page intentionally left blank.

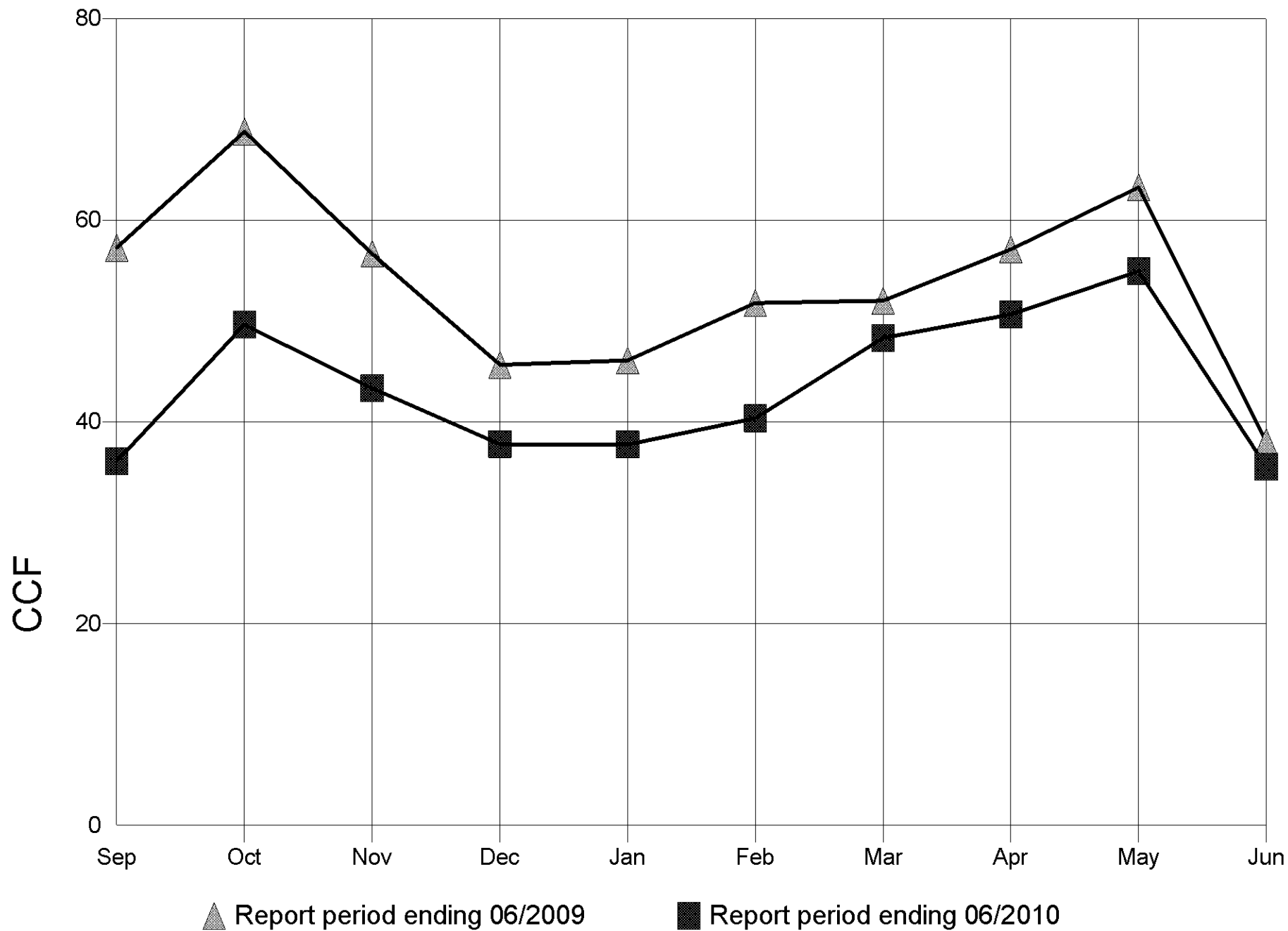
# Monthly Electricity Use for MCCLURE



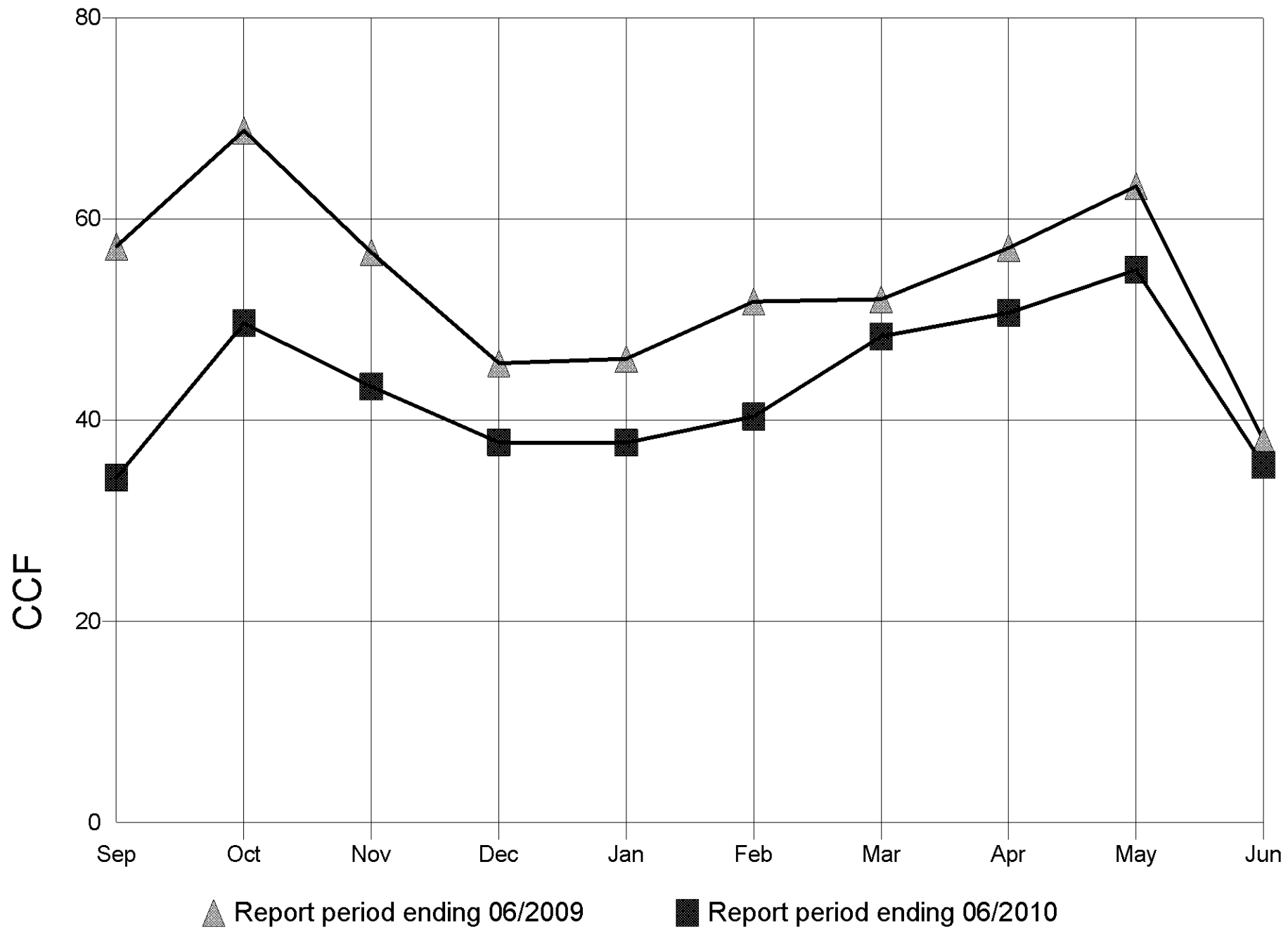
# Monthly Natural Gas Use for MCCLURE



# Monthly Sewer Use for MCCLURE

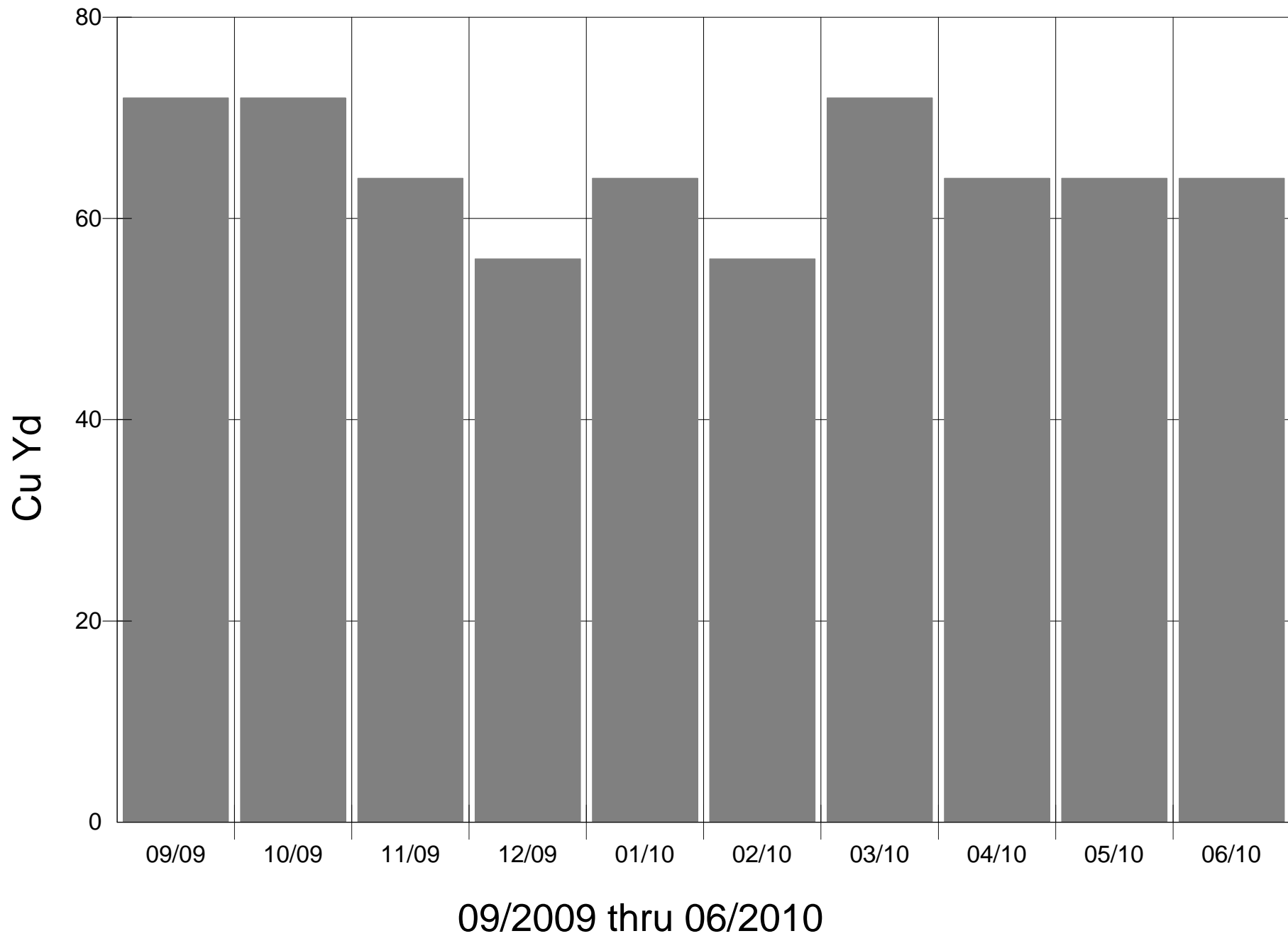


# Monthly Water Use for MCCLURE

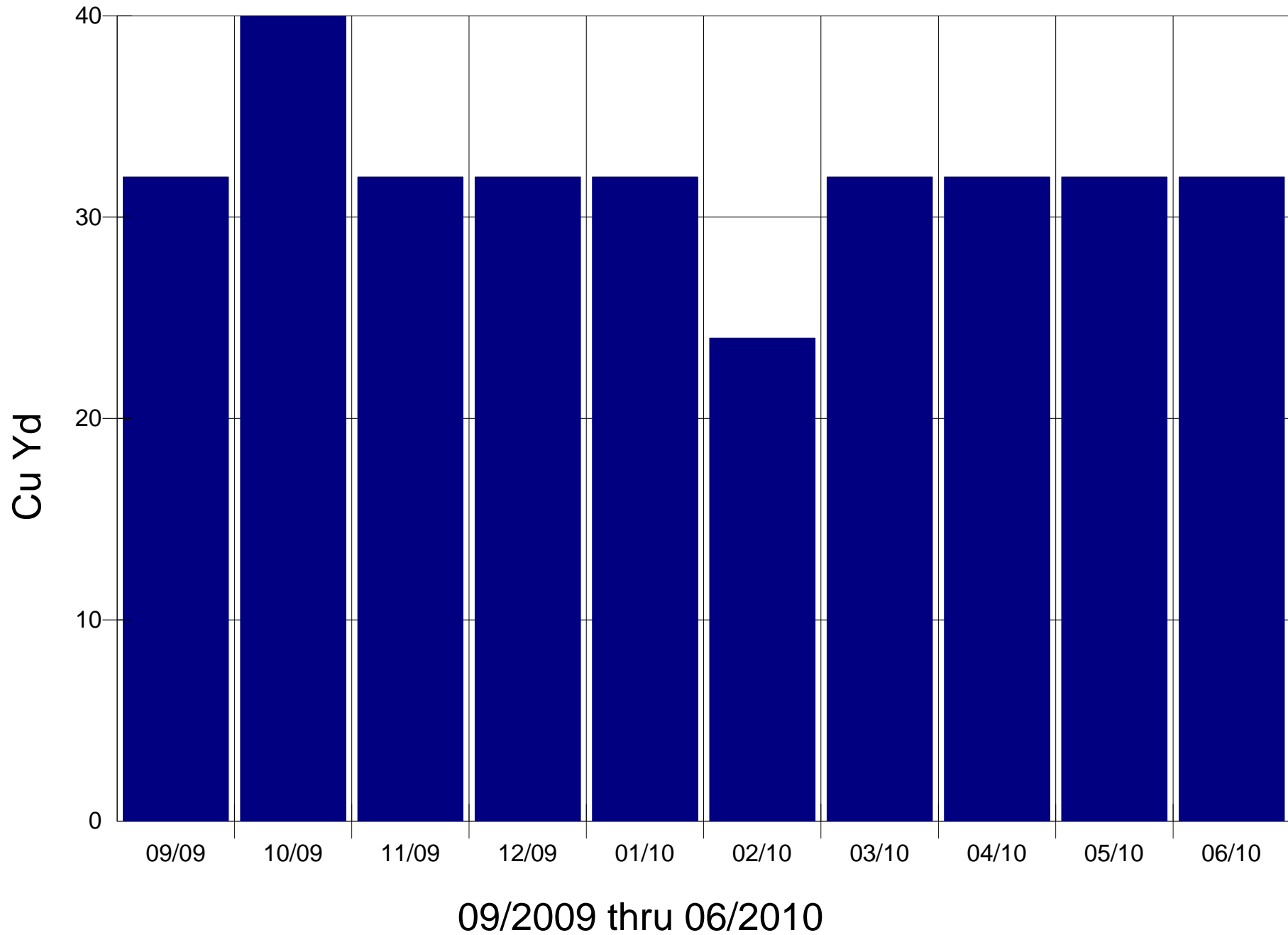




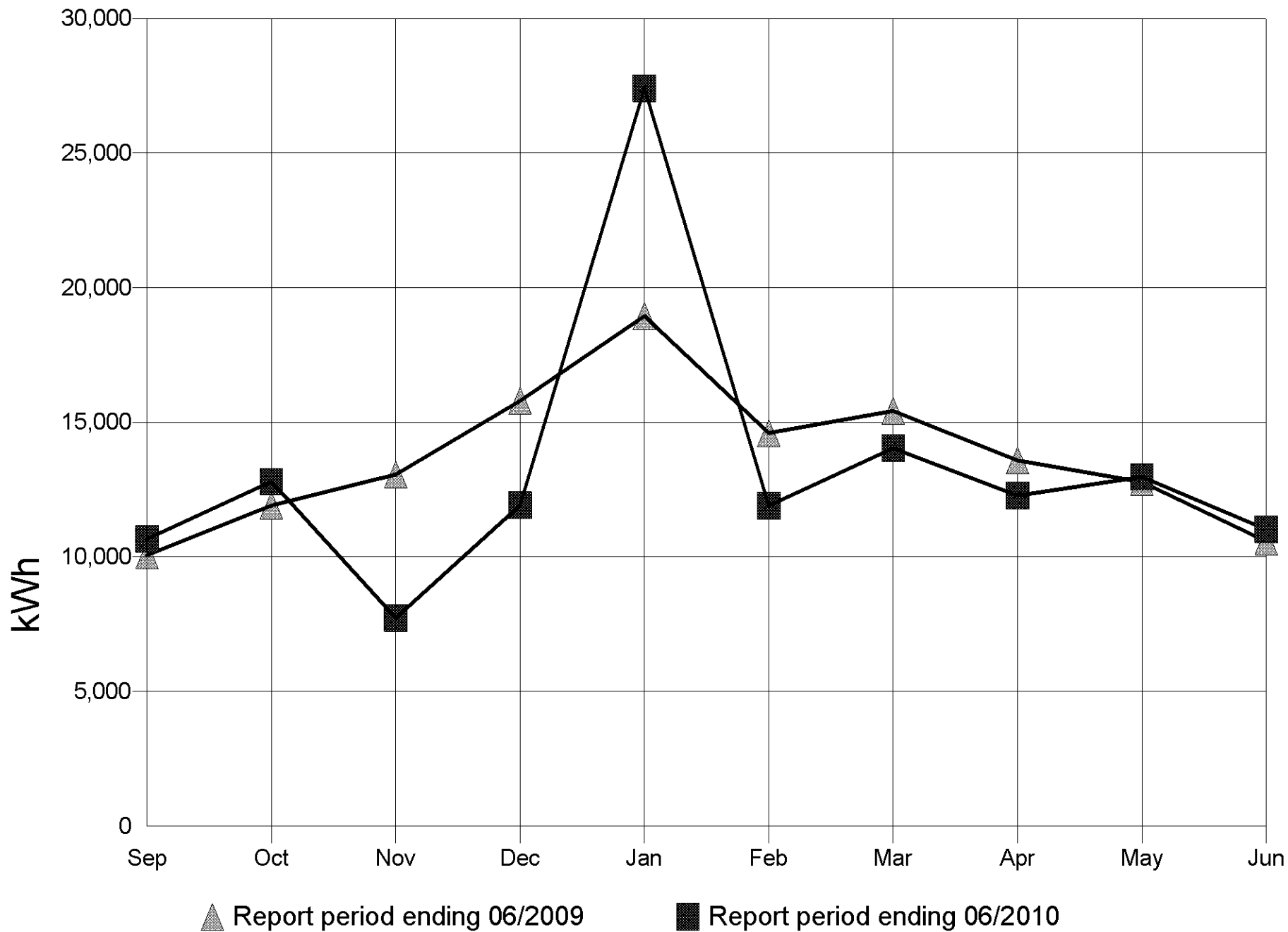
# Monthly Refuse Use for MCCLURE



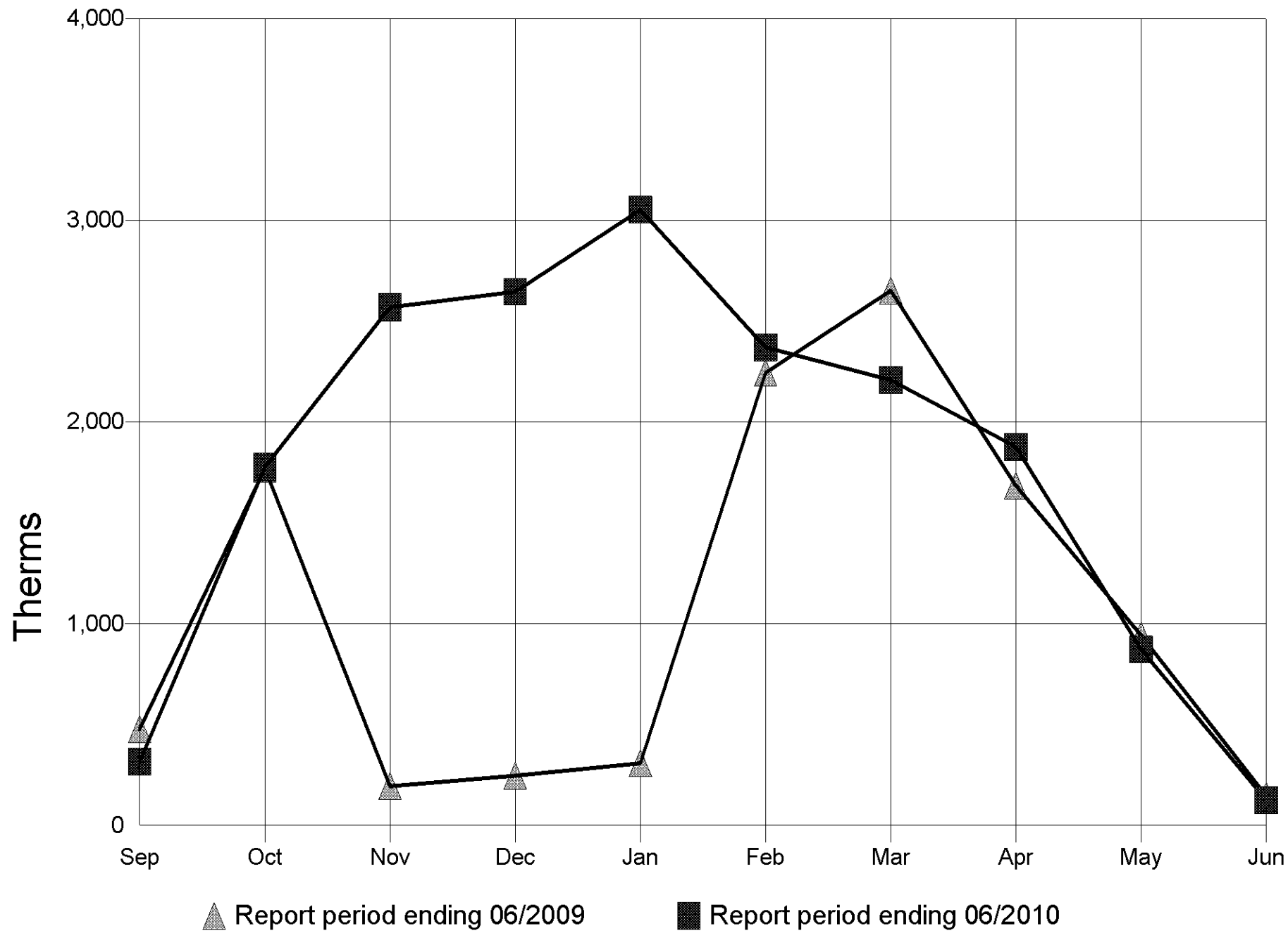
# Monthly Recycling Use for MCCLURE



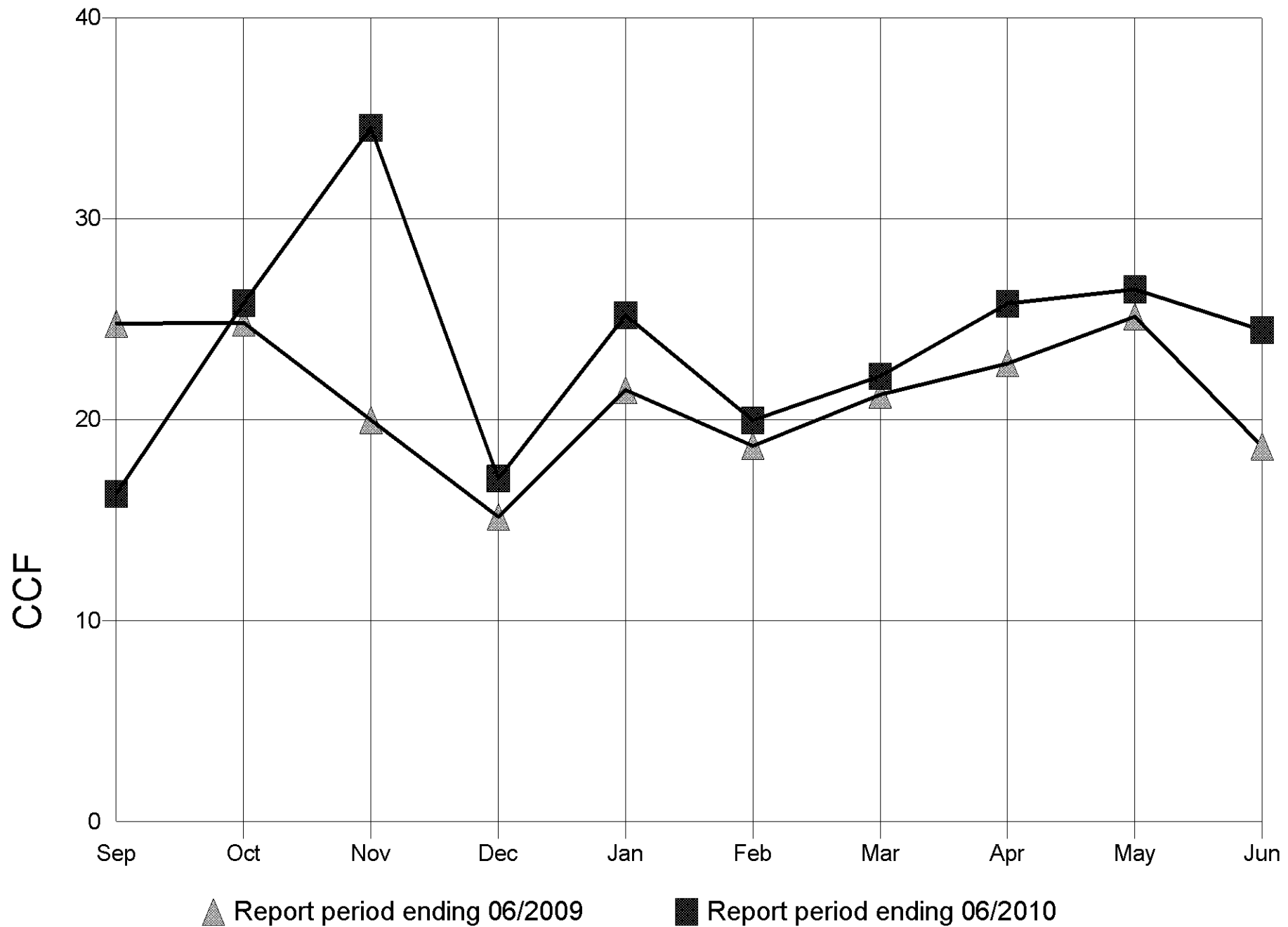
# Monthly Electricity Use for MCGILVRA



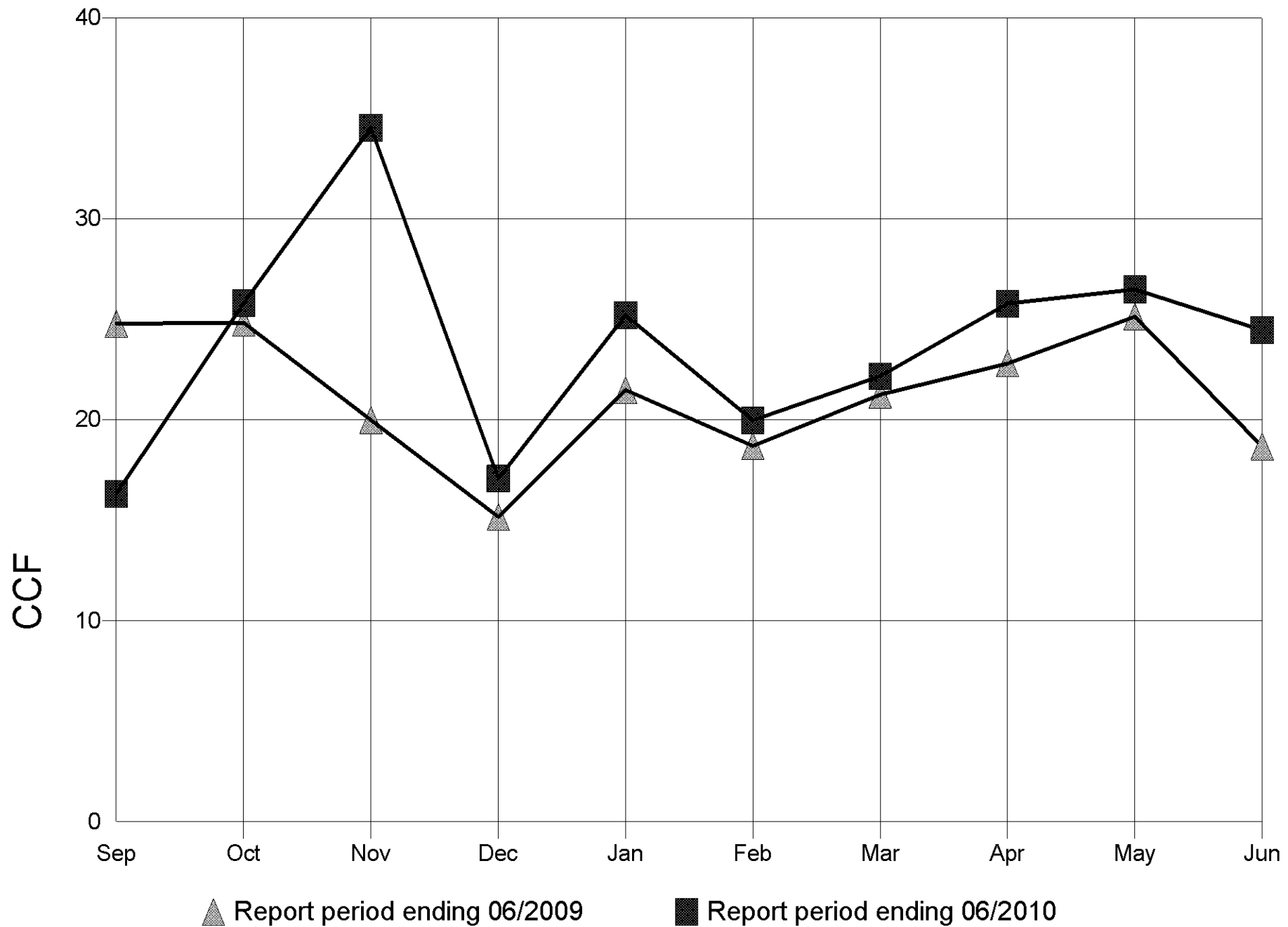
# Monthly Natural Gas Use for MCGILVRA



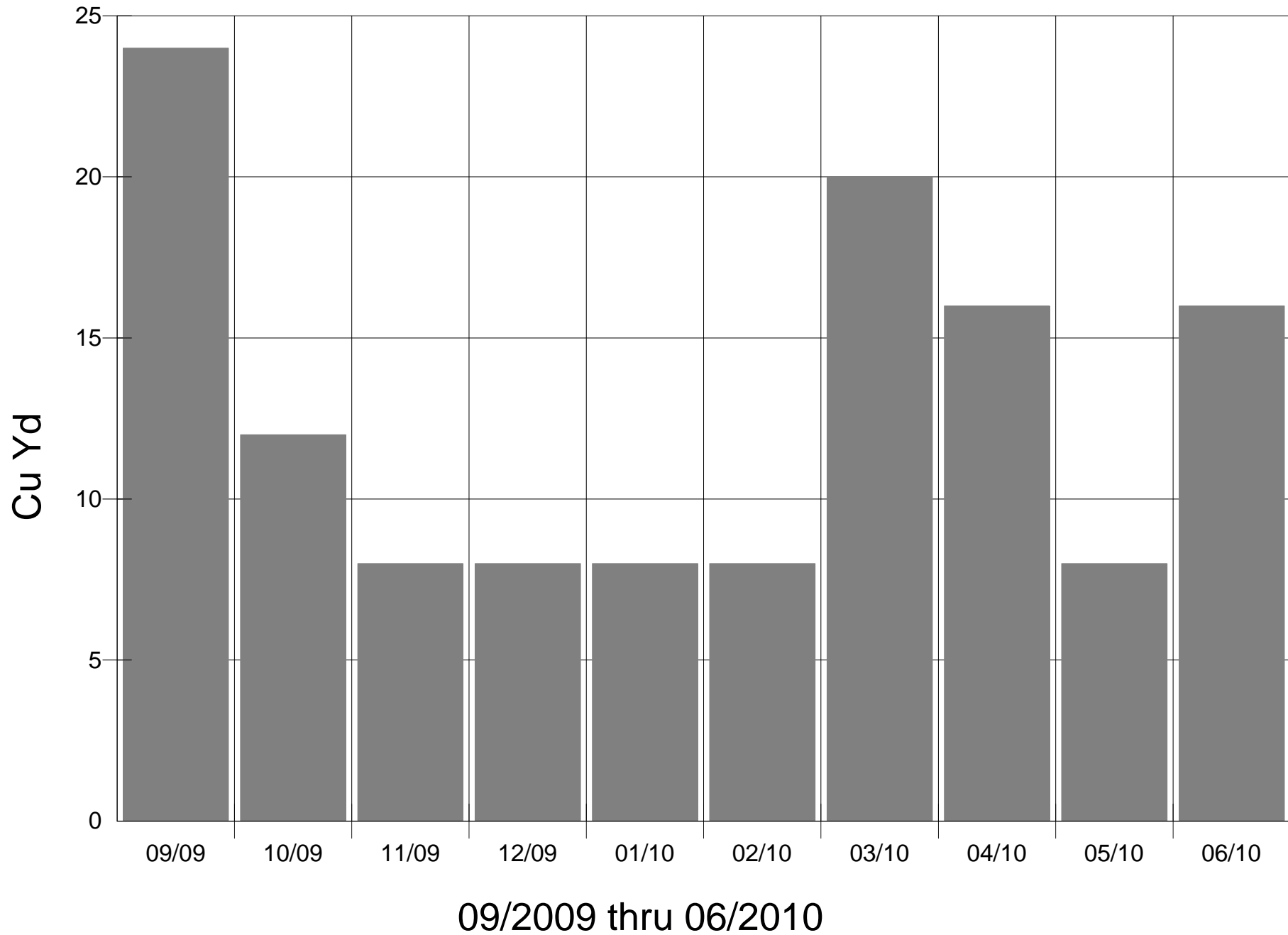
# Monthly Sewer Use for MCGILVRA



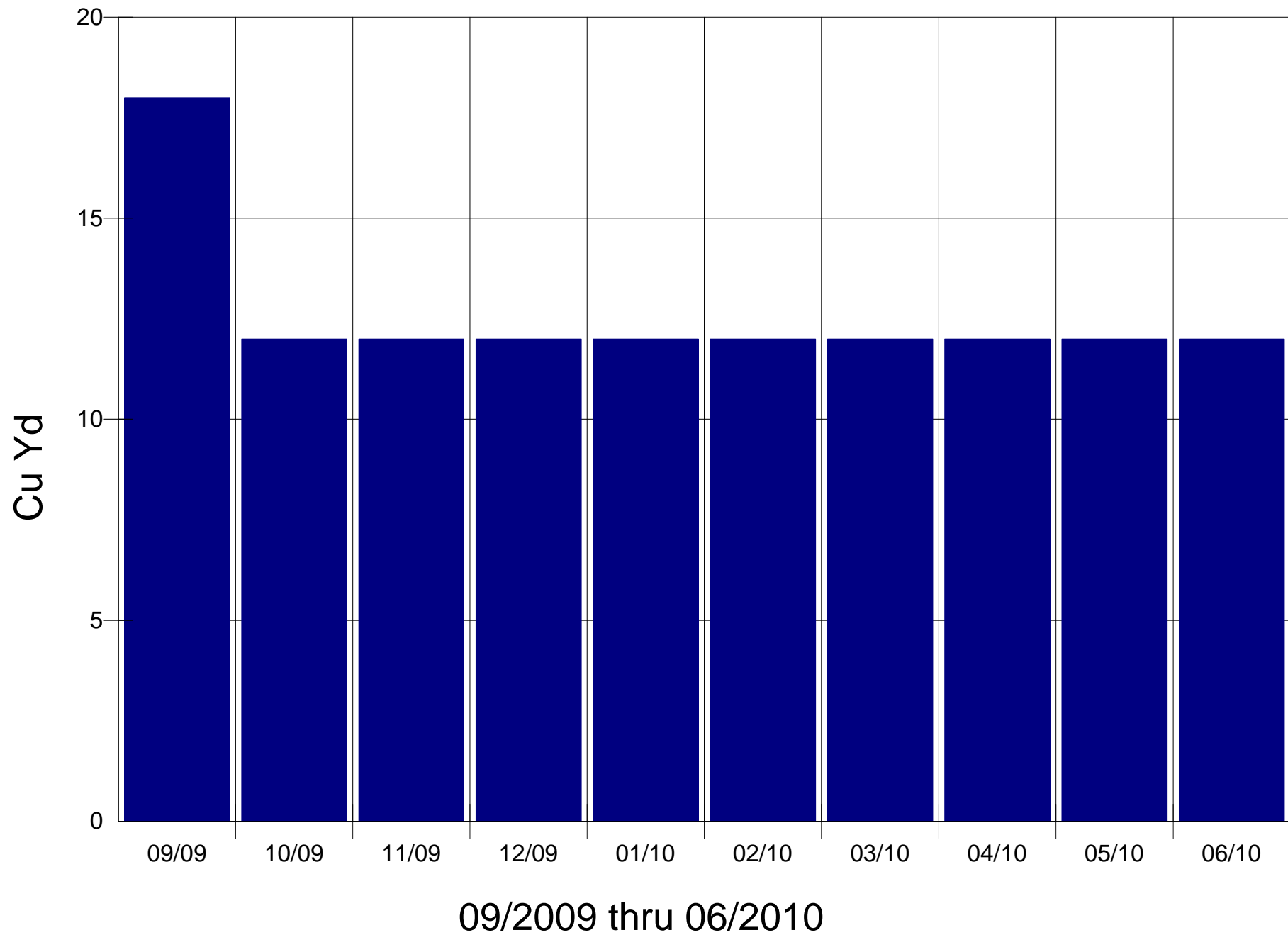
# Monthly Water Use for MCGILVRA



# Monthly Refuse Use for MCGILVRA

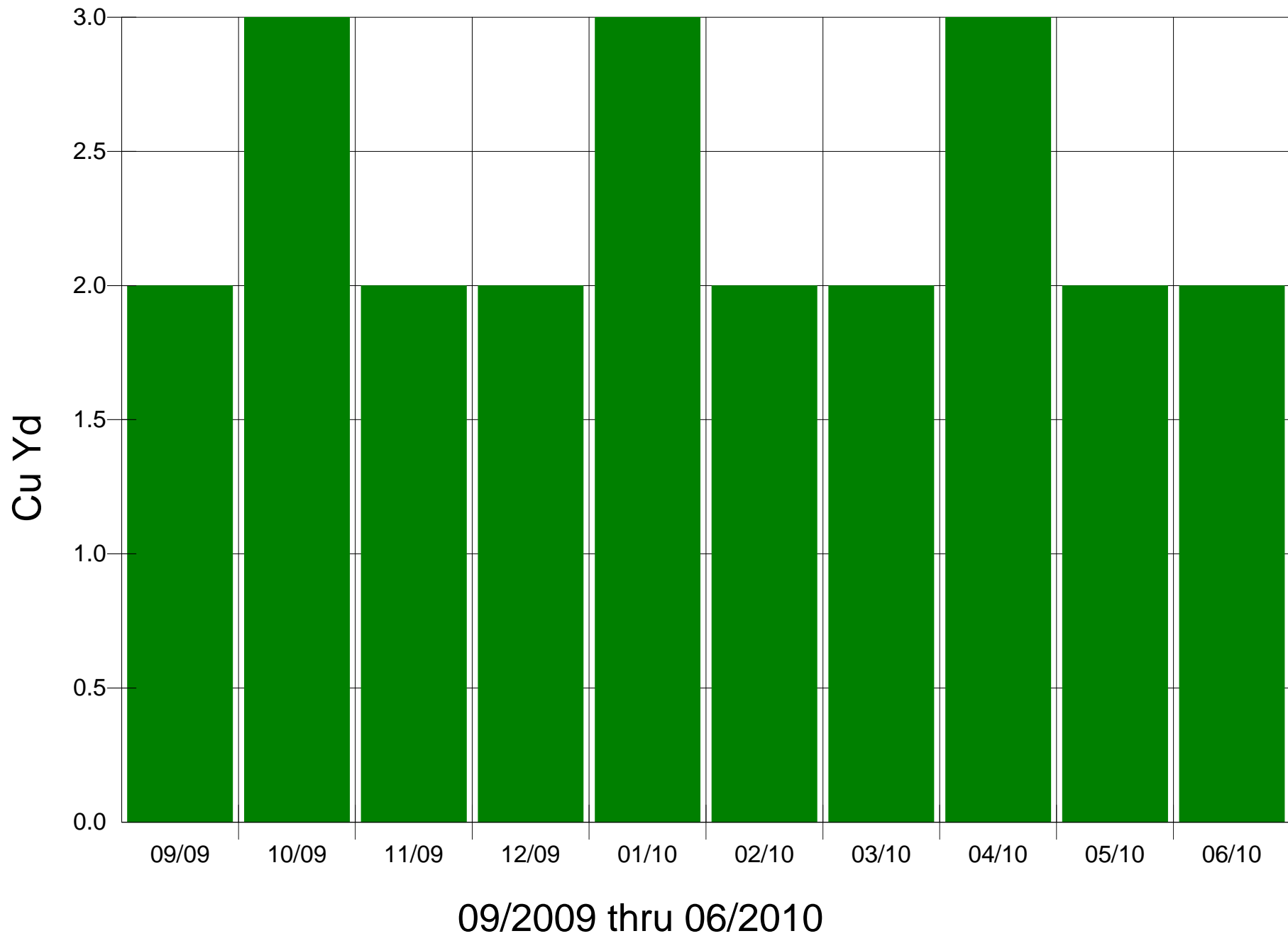


# Monthly Recycling Use for MCGILVRA



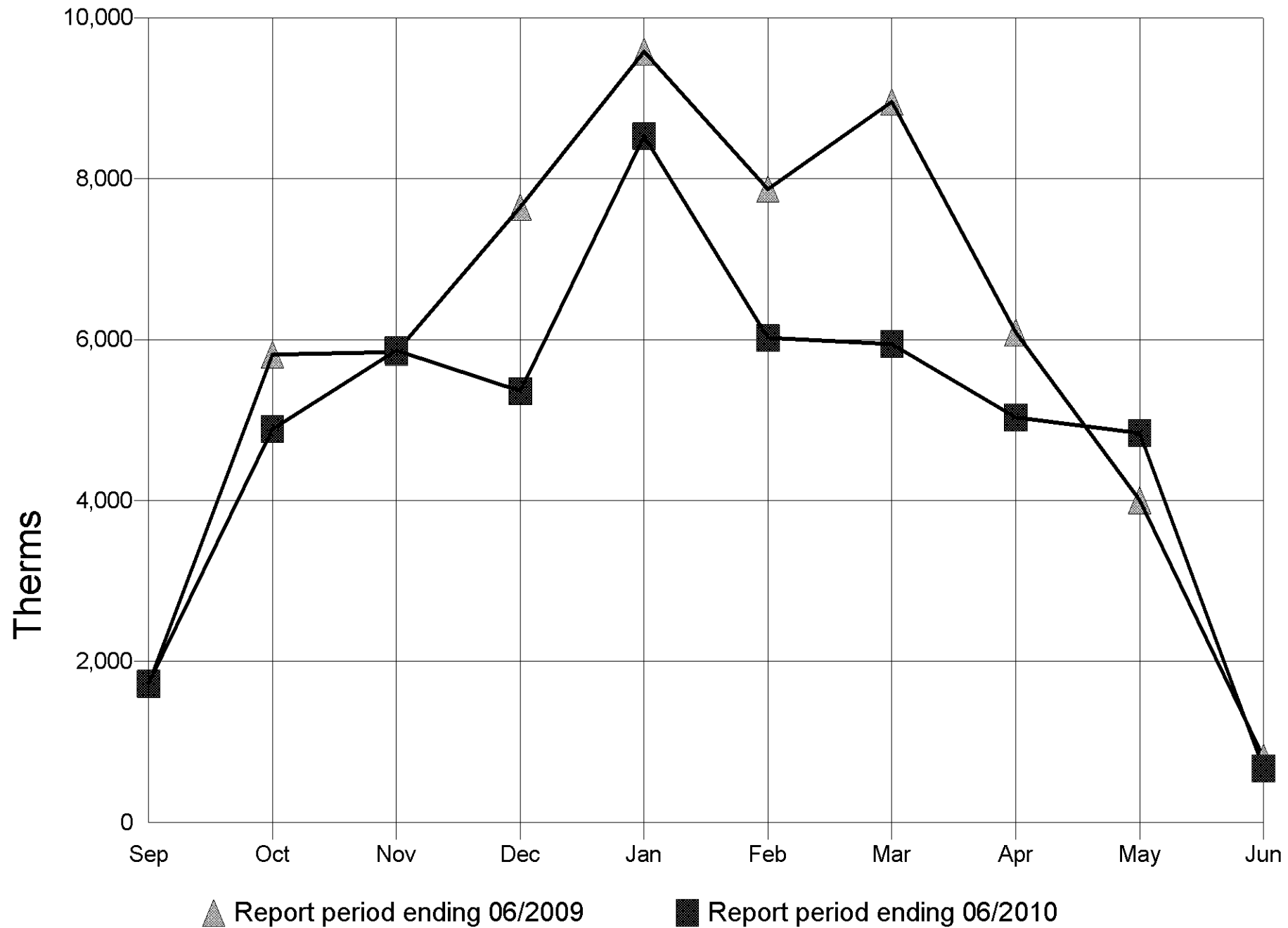


# Monthly Composting Use for MCGILVRA

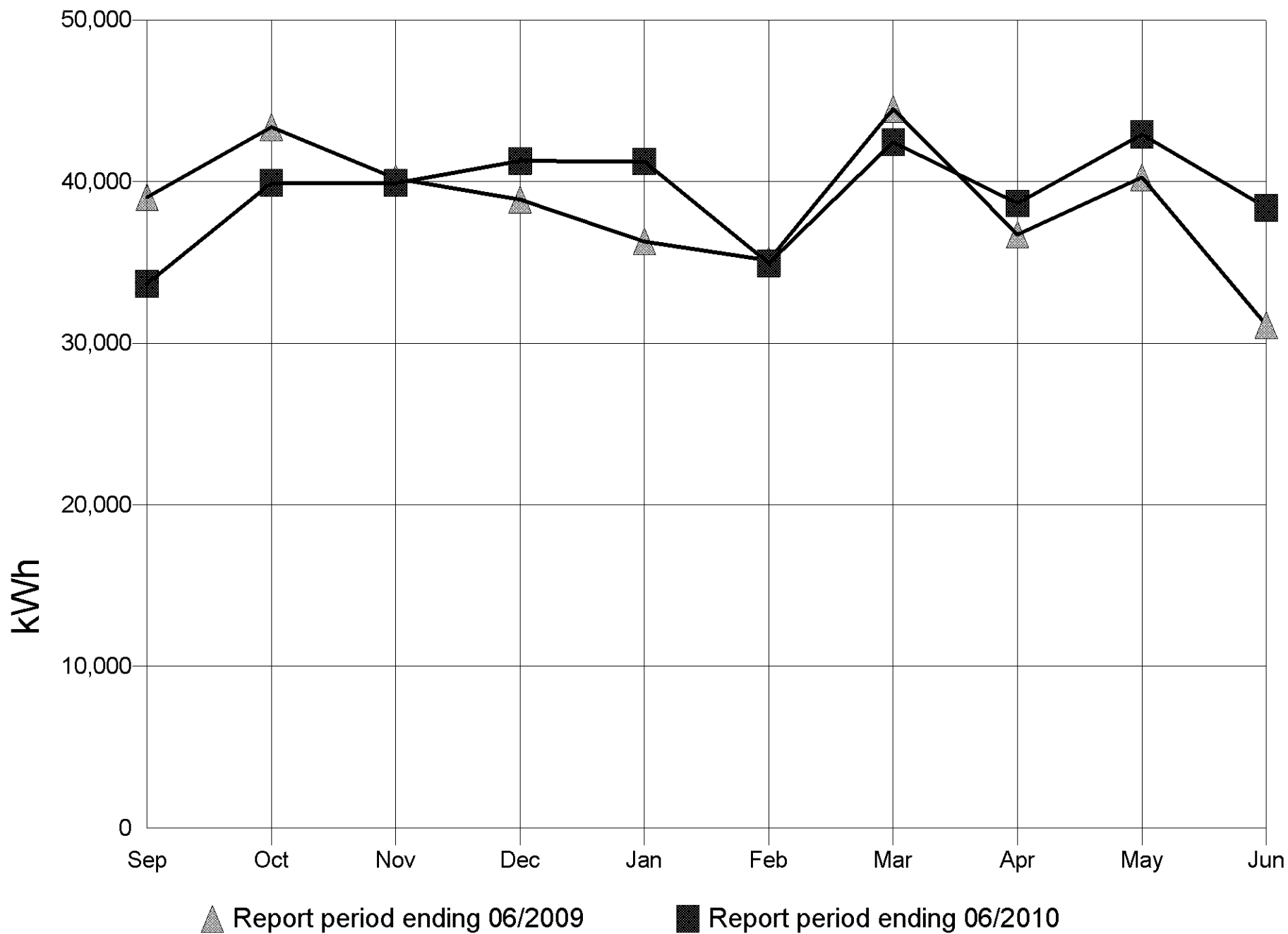


No Graph Available – page intentionally left blank.

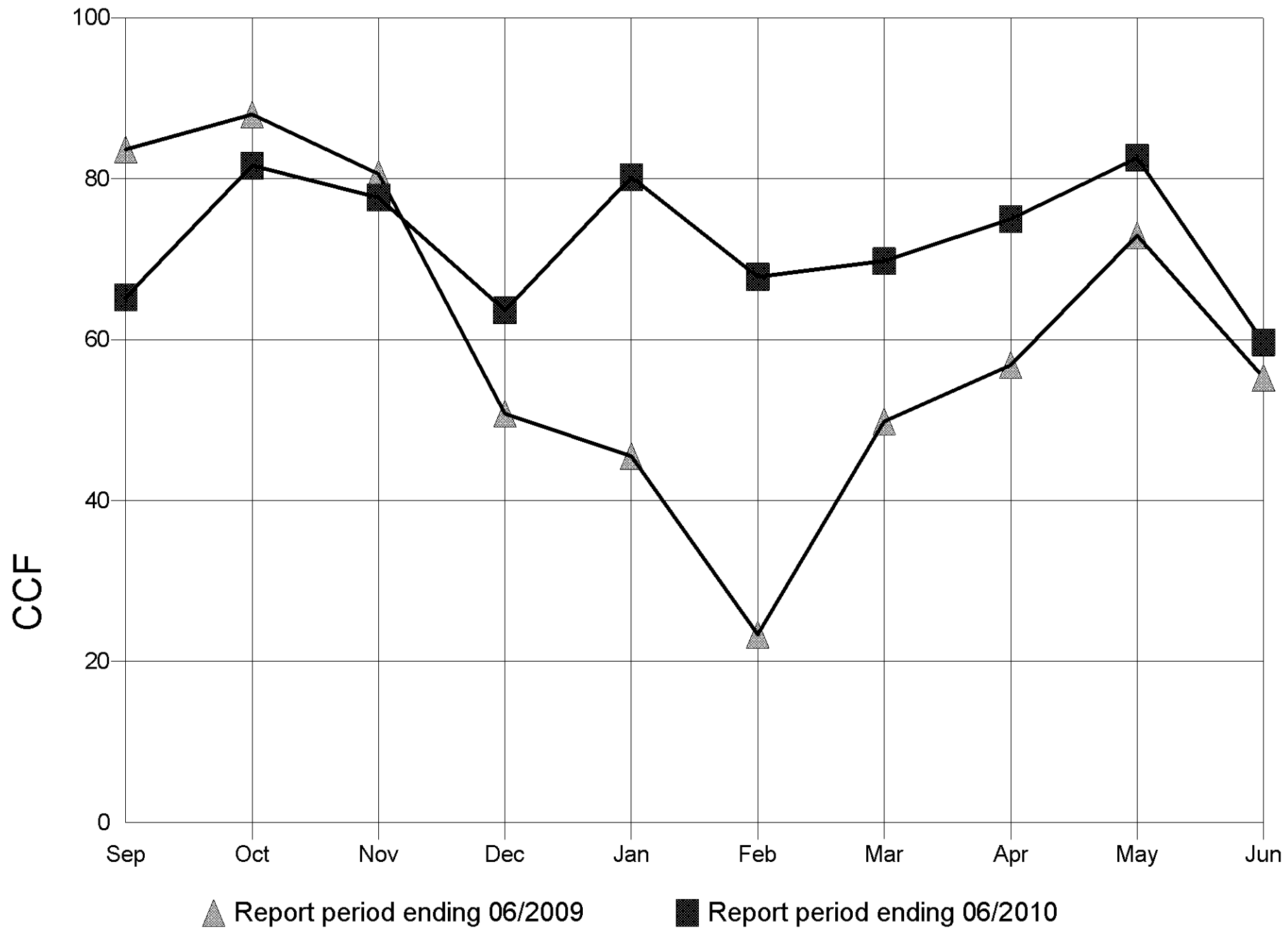
# Monthly Natural Gas Use for MEANY



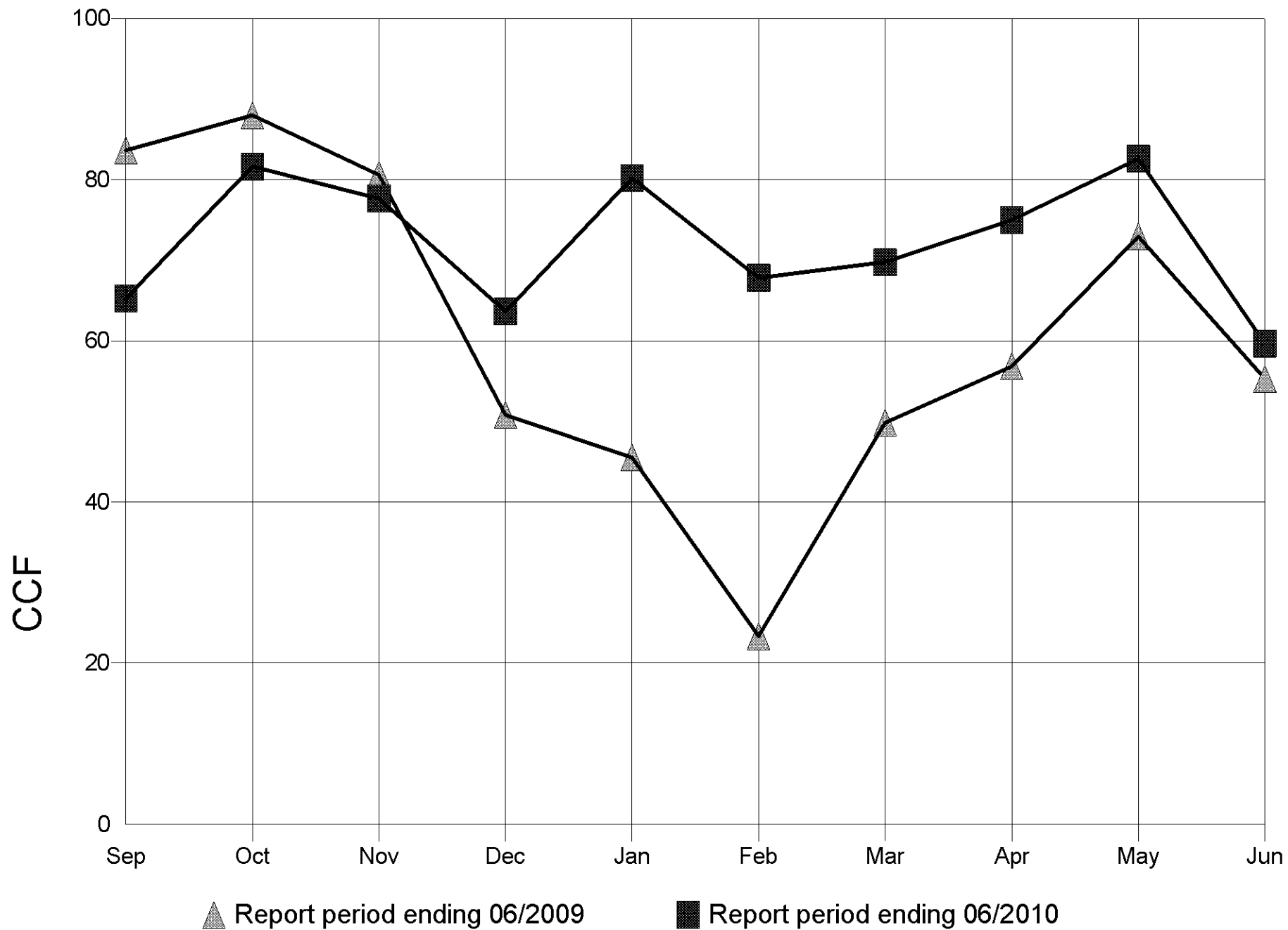
# Monthly Electricity Use for MEANY



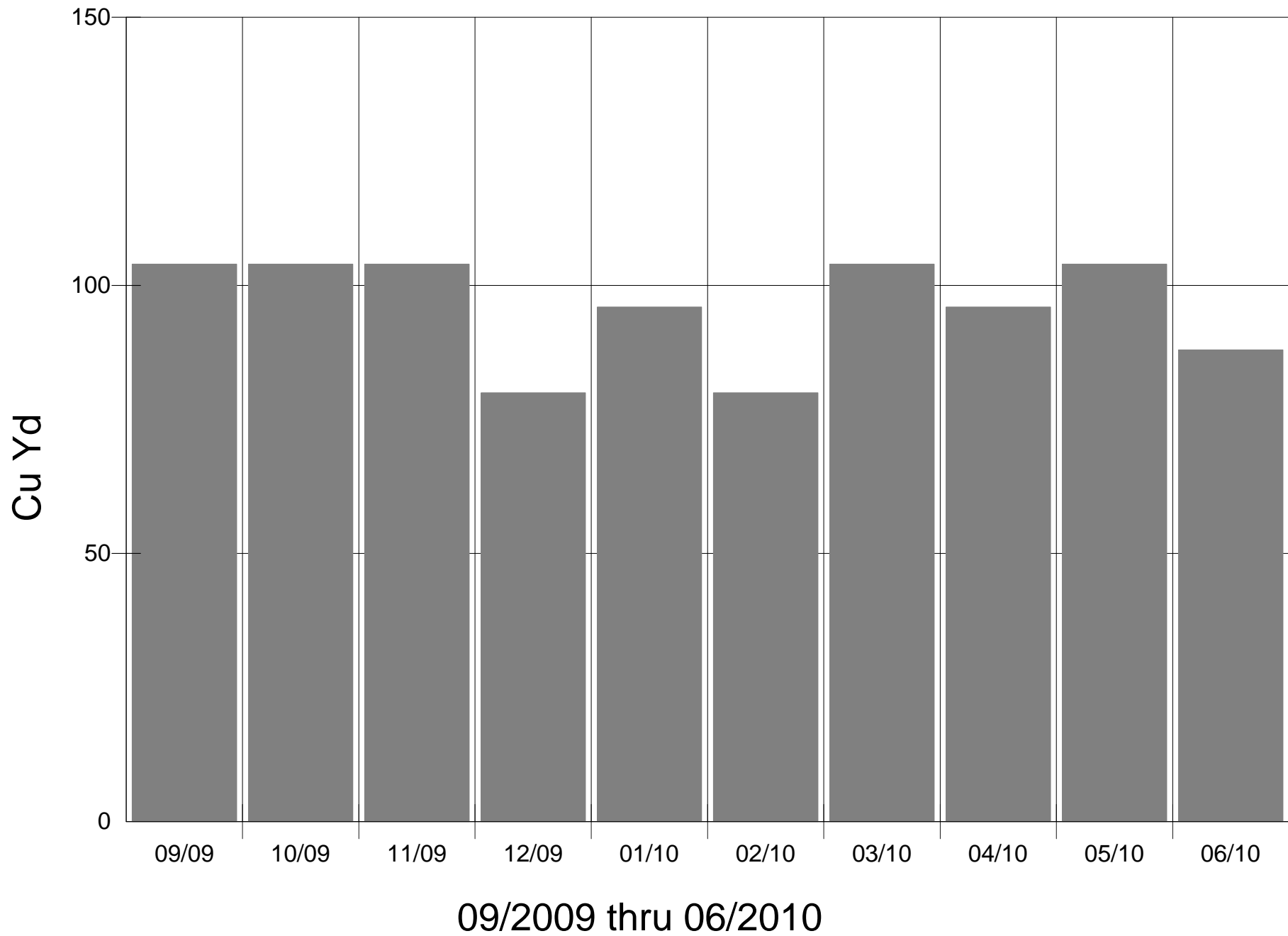
# Monthly Sewer Use for MEANY



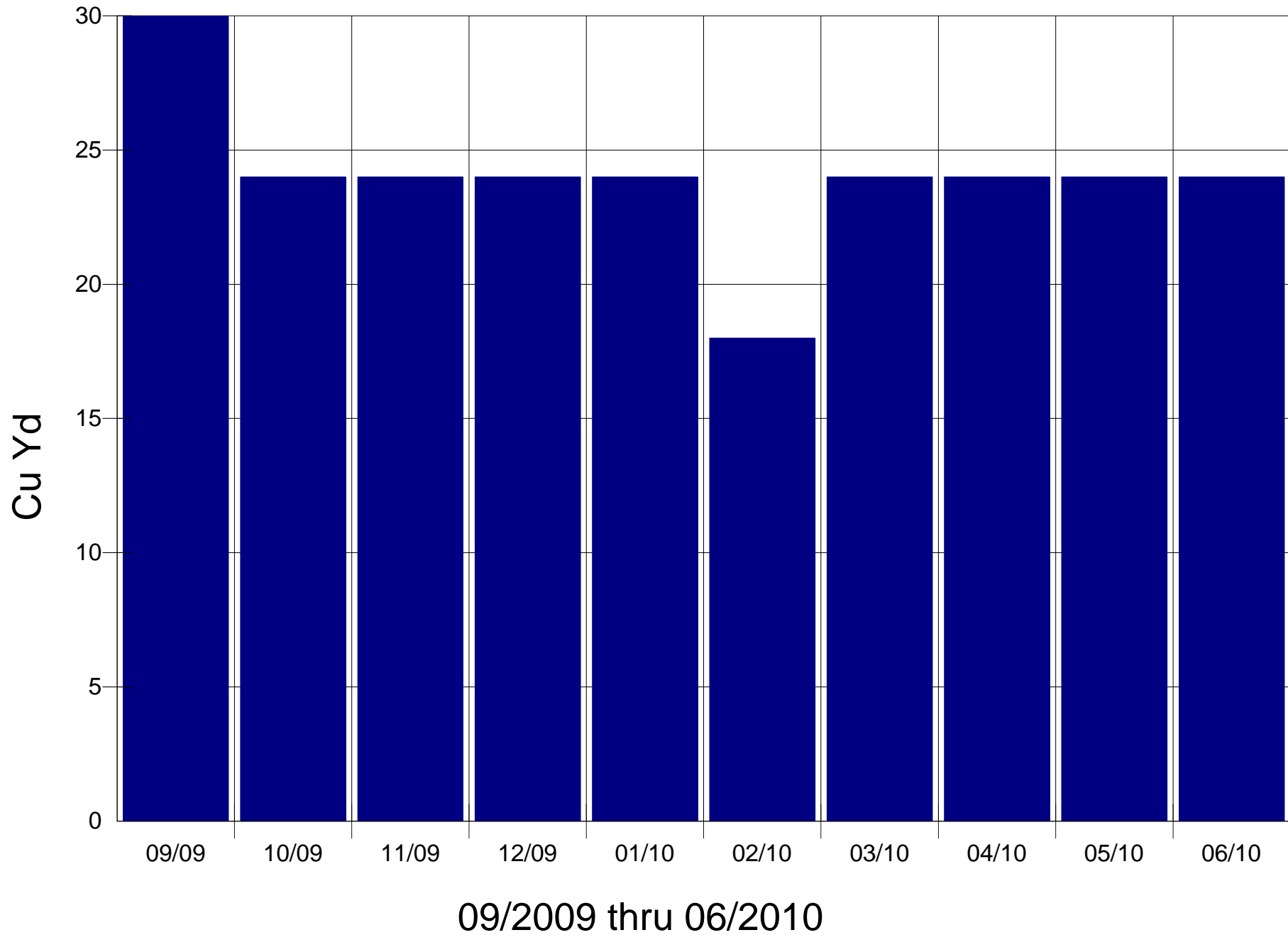
# Monthly Water Use for MEANY



# Monthly Refuse Use for MEANY

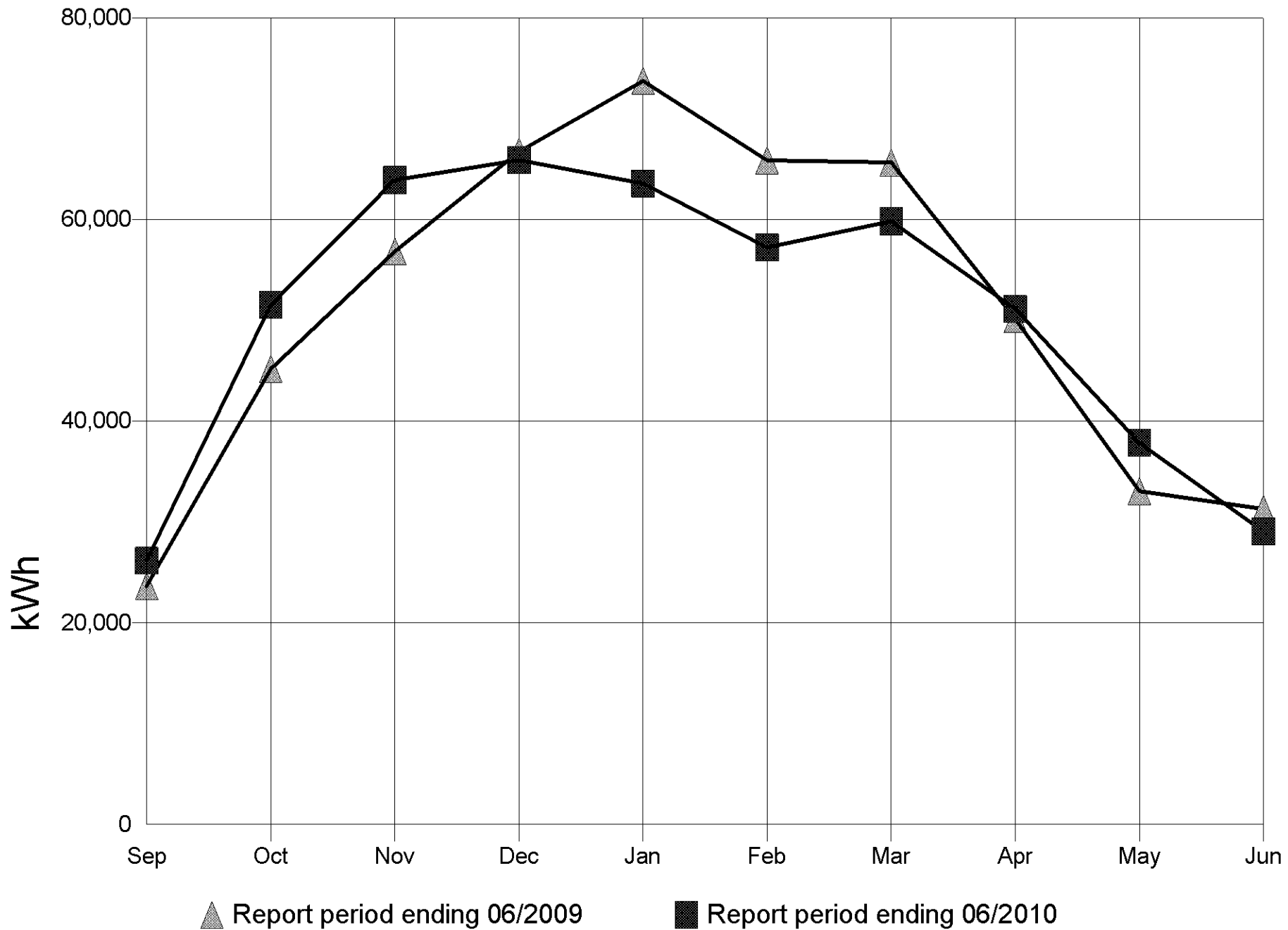


# Monthly Recycling Use for MEANY

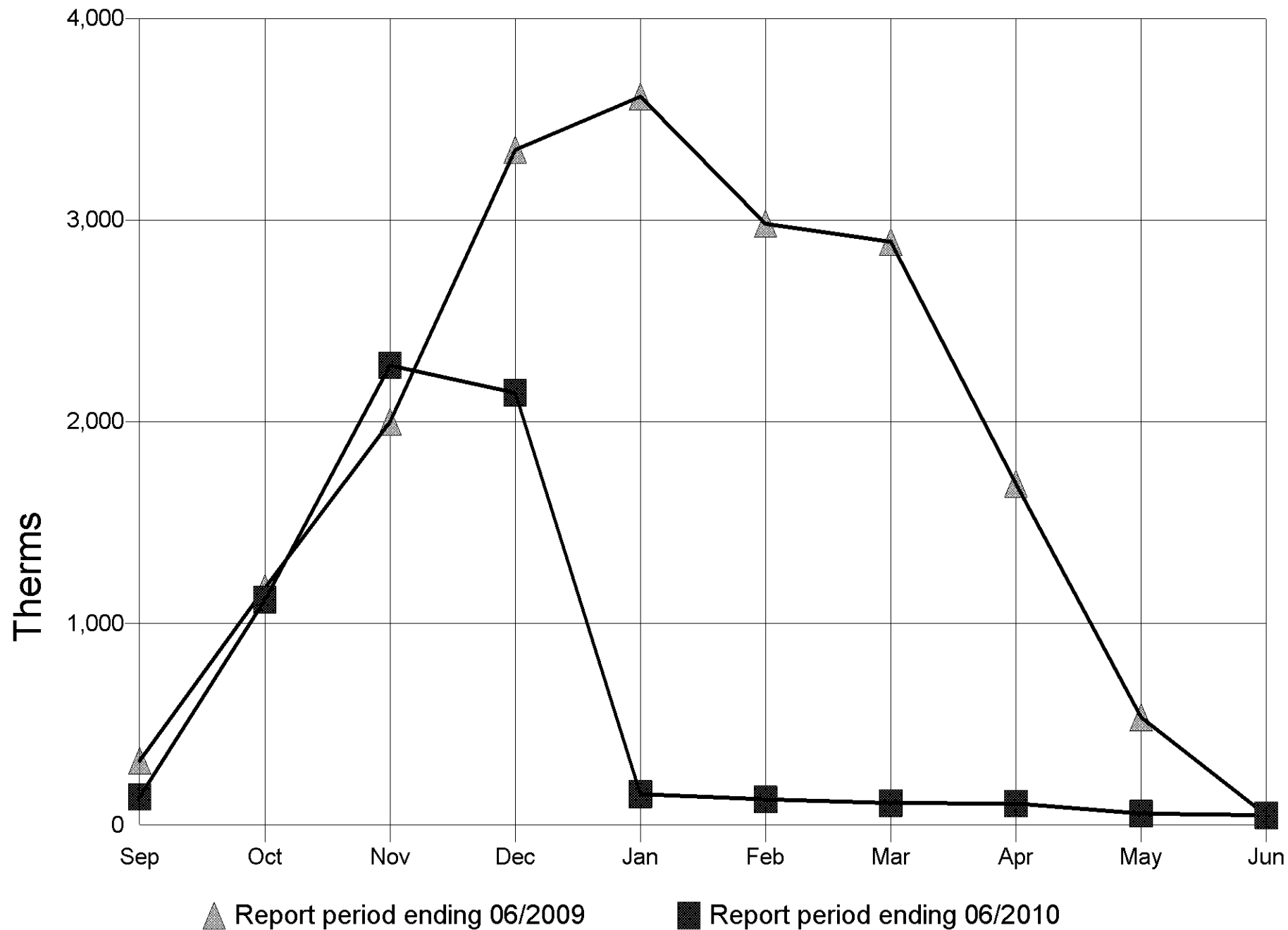




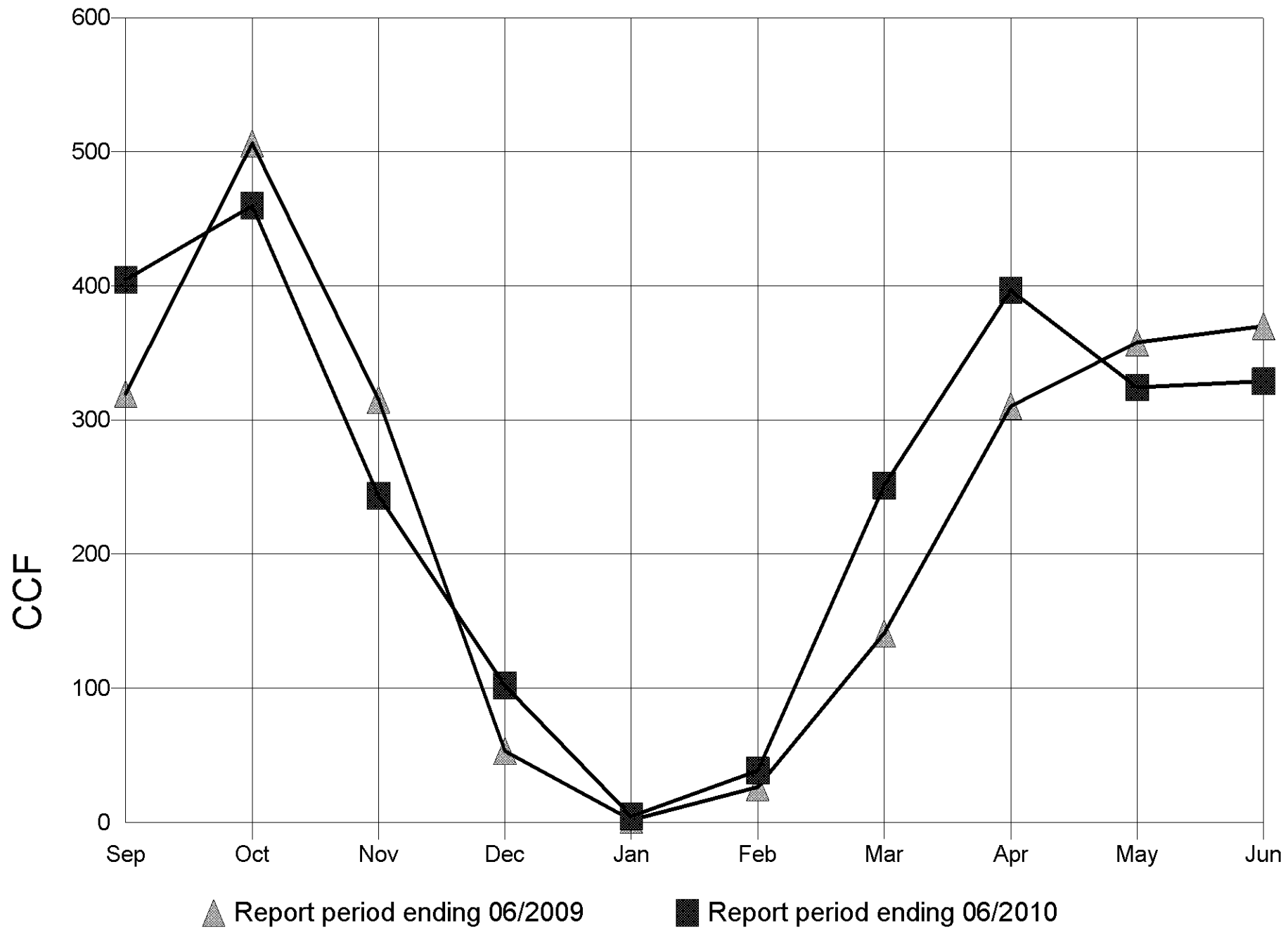
# Monthly Electricity Use for MEMORIAL STADIUM



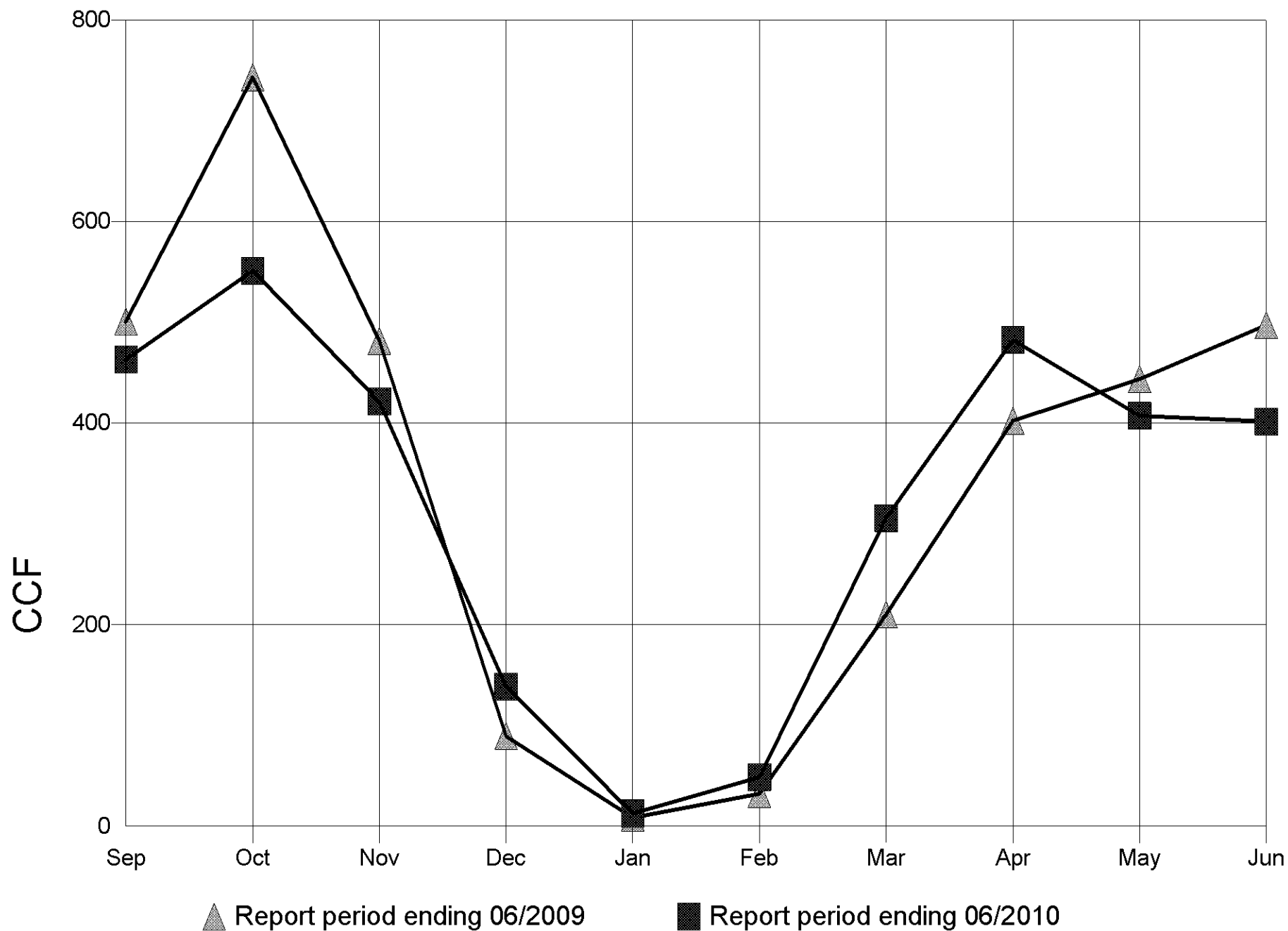
# Monthly Natural Gas Use for MEMORIAL STADIUM



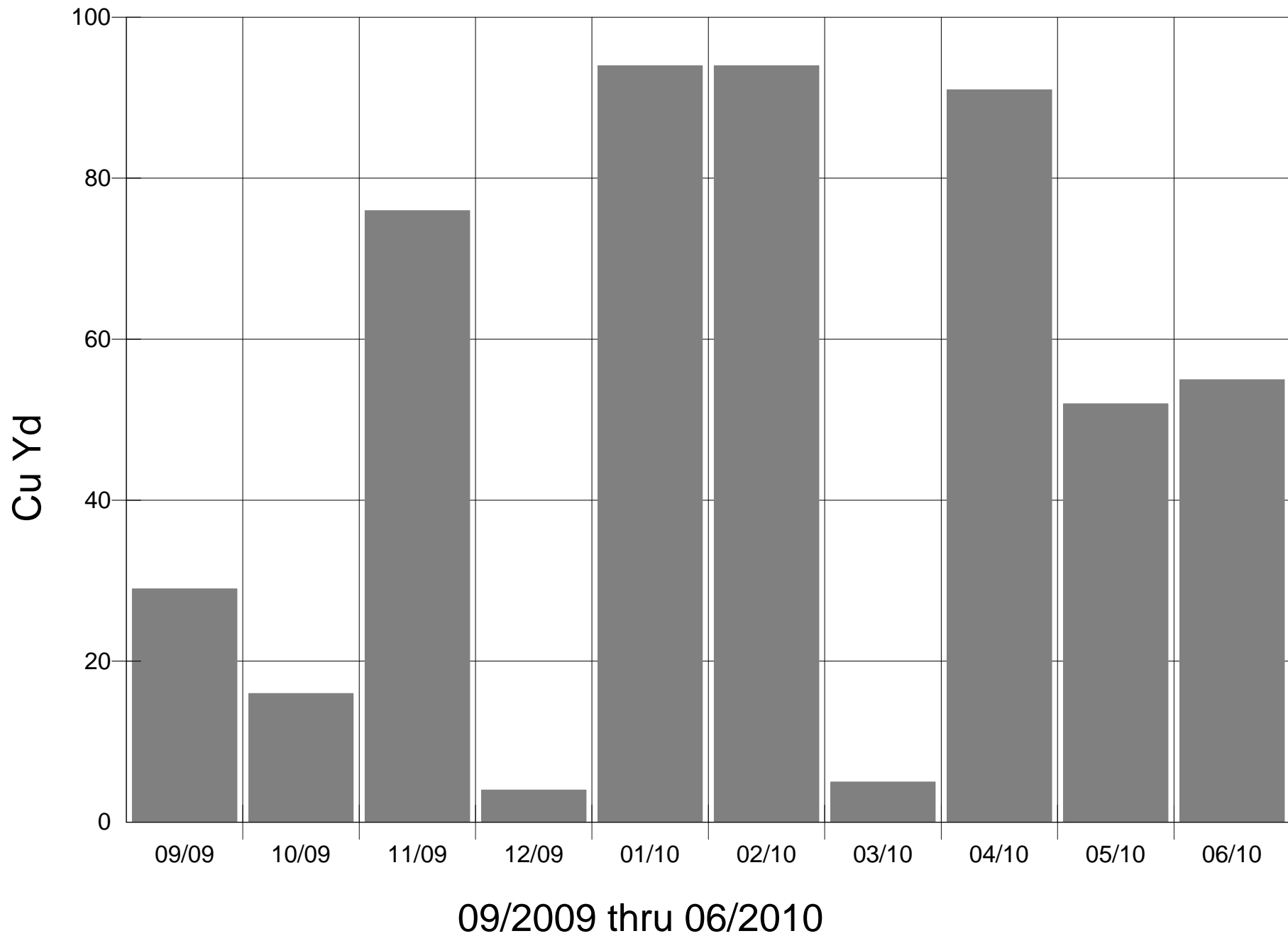
# Monthly Sewer Use for MEMORIAL STADIUM



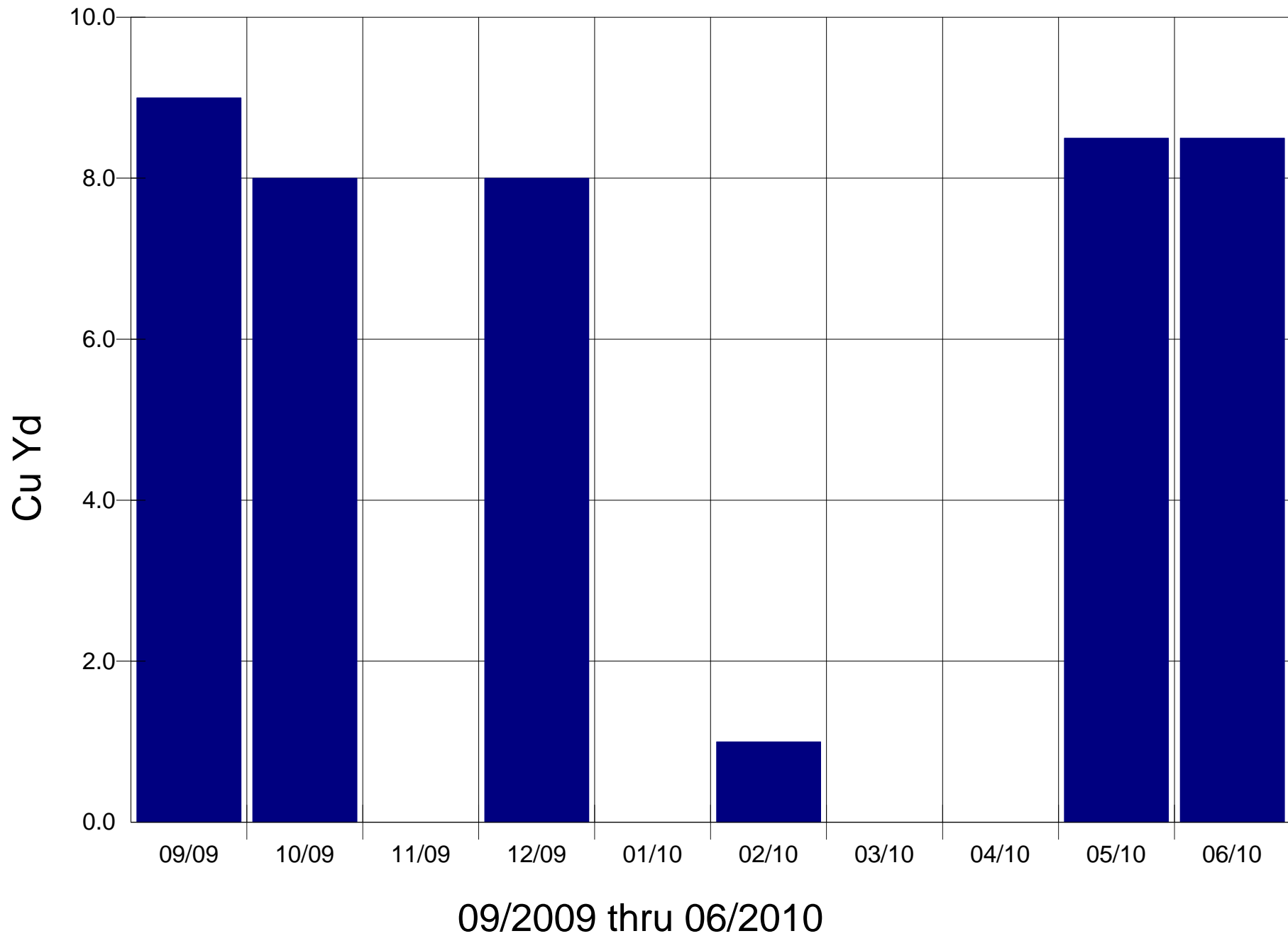
# Monthly Water Use for MEMORIAL STADIUM



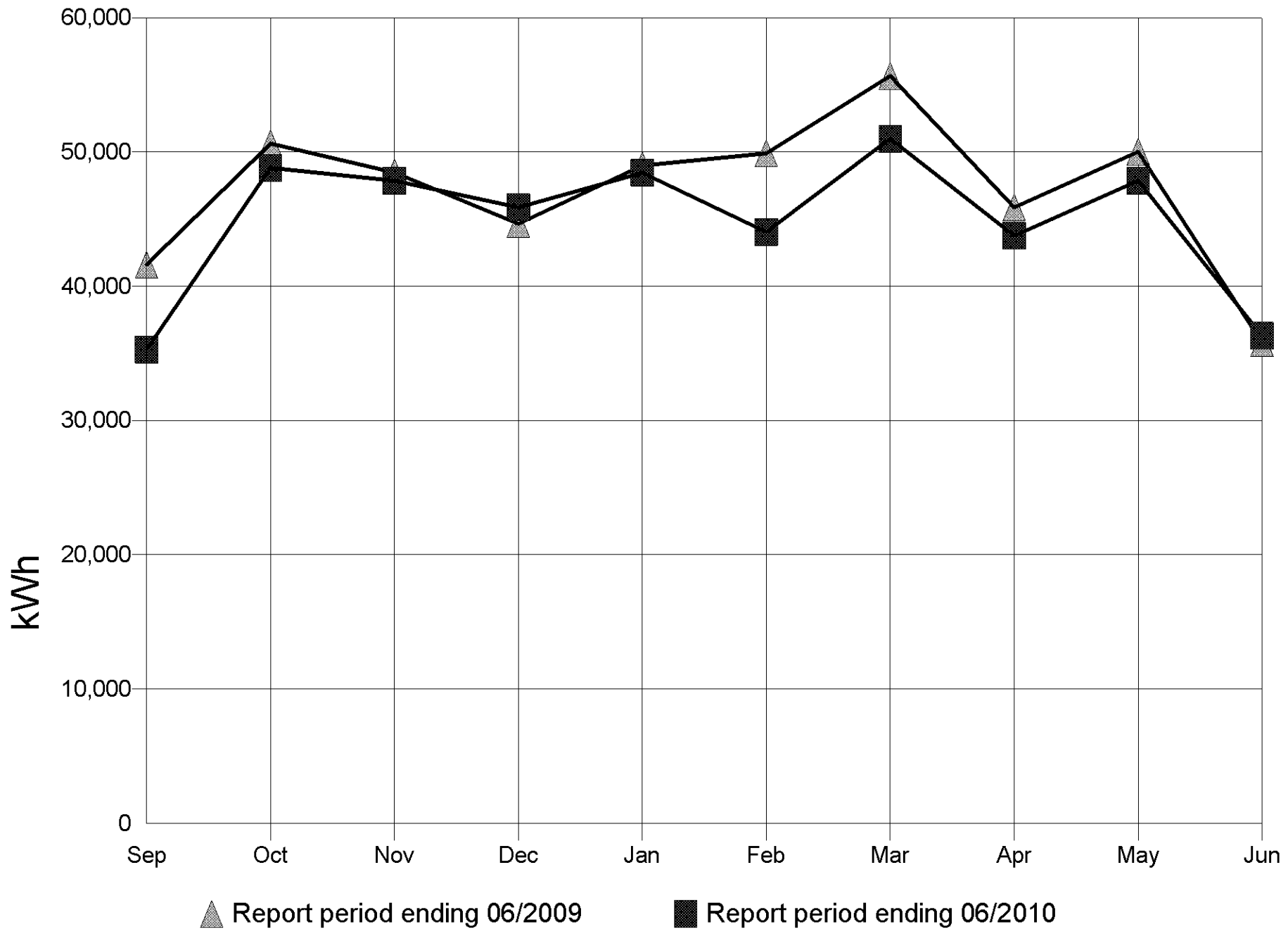
# Monthly Refuse Use for MEMORIAL STADIUM



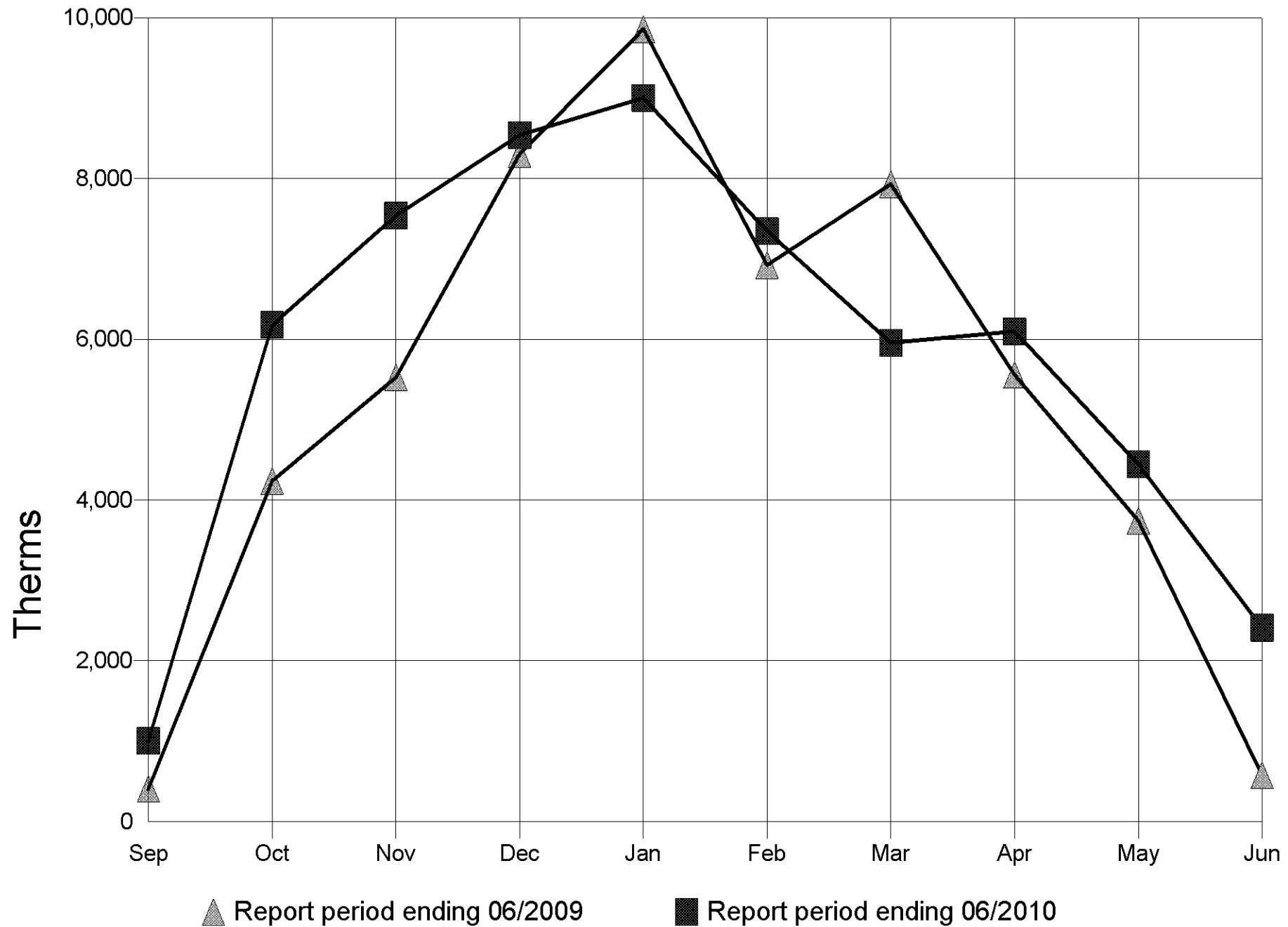
# Monthly Recycling Use for MEMORIAL STADIUM



# Monthly Electricity Use for MERCER

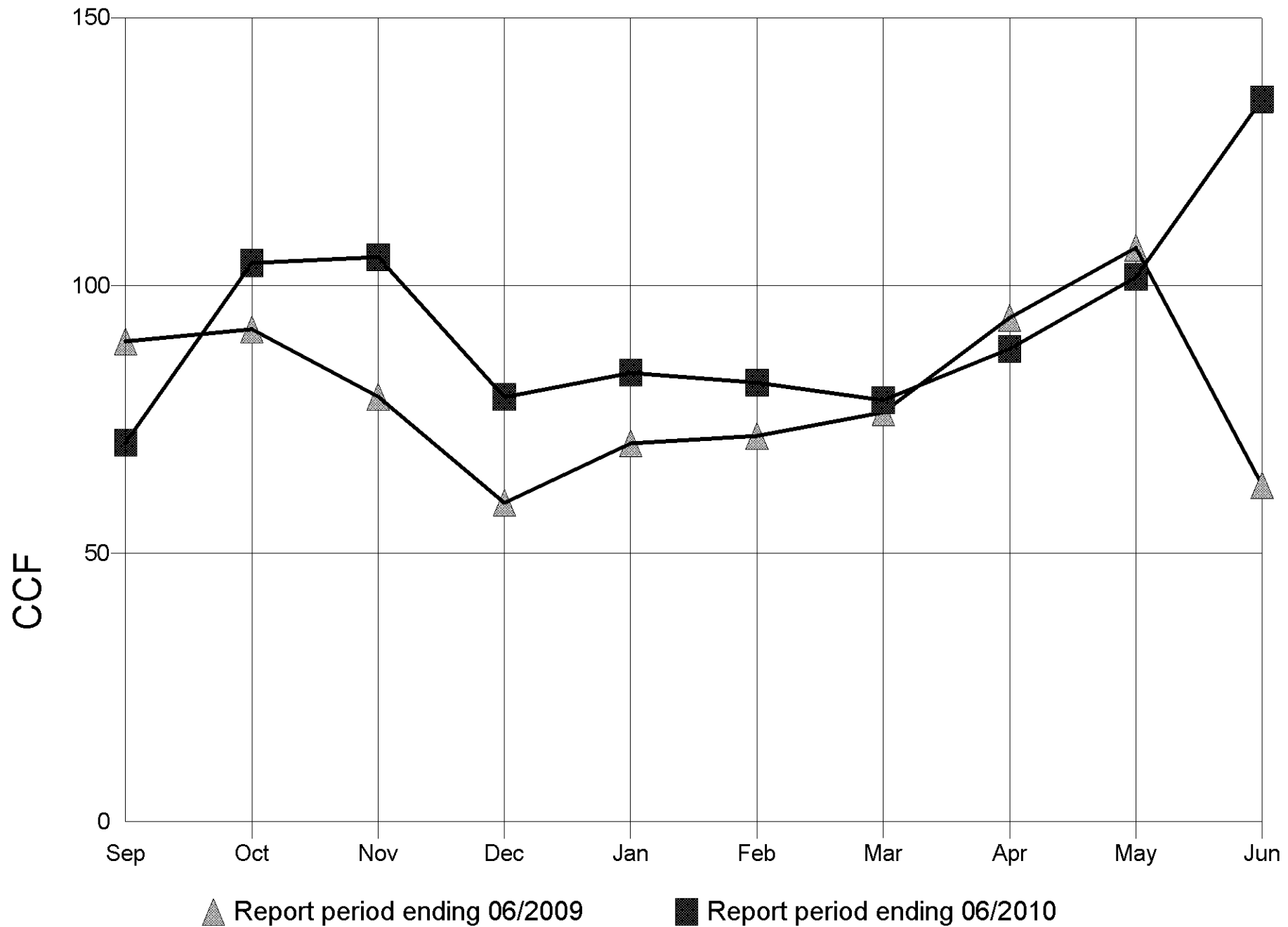


# Monthly Natural Gas Use for MERCER

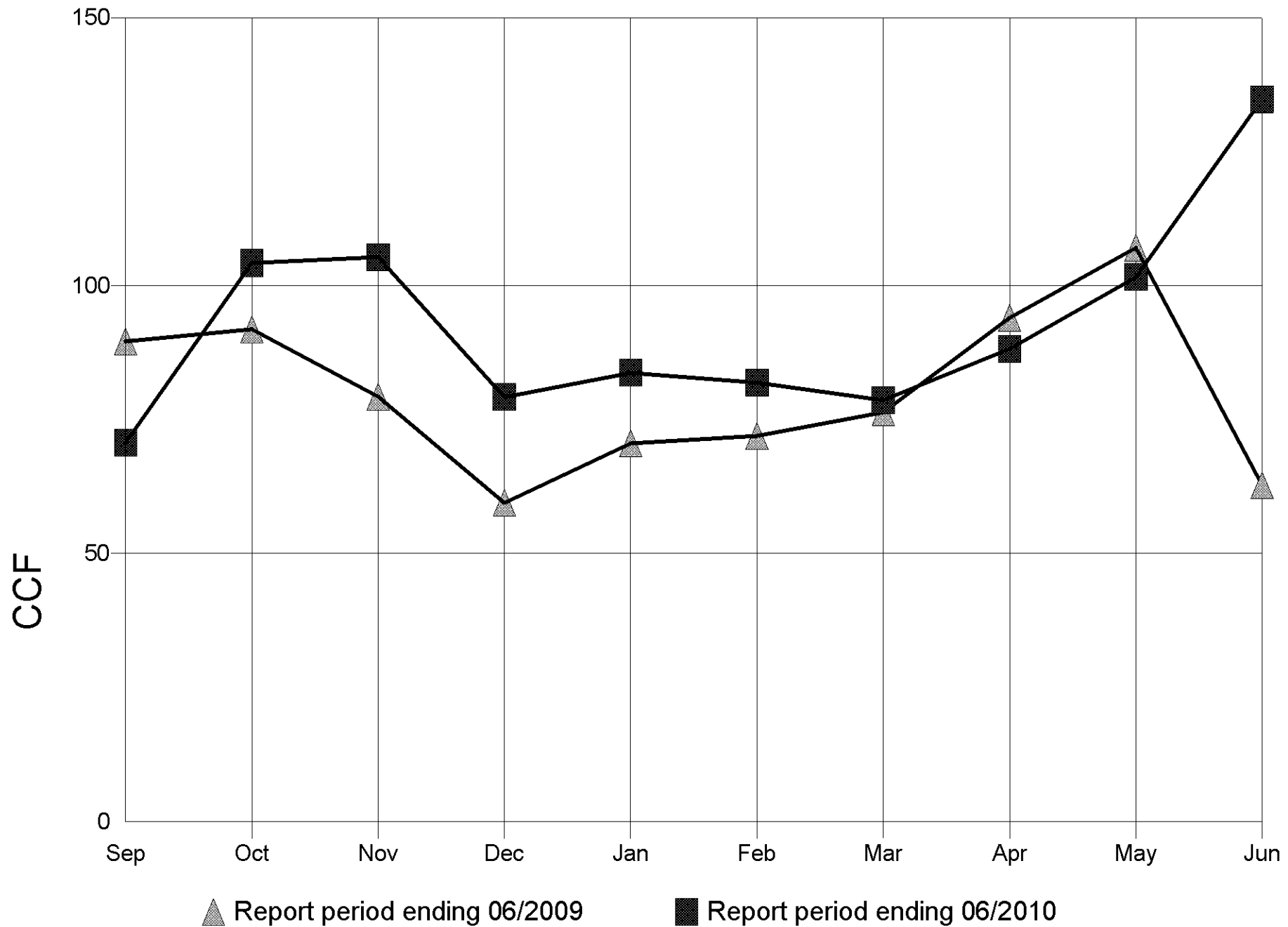




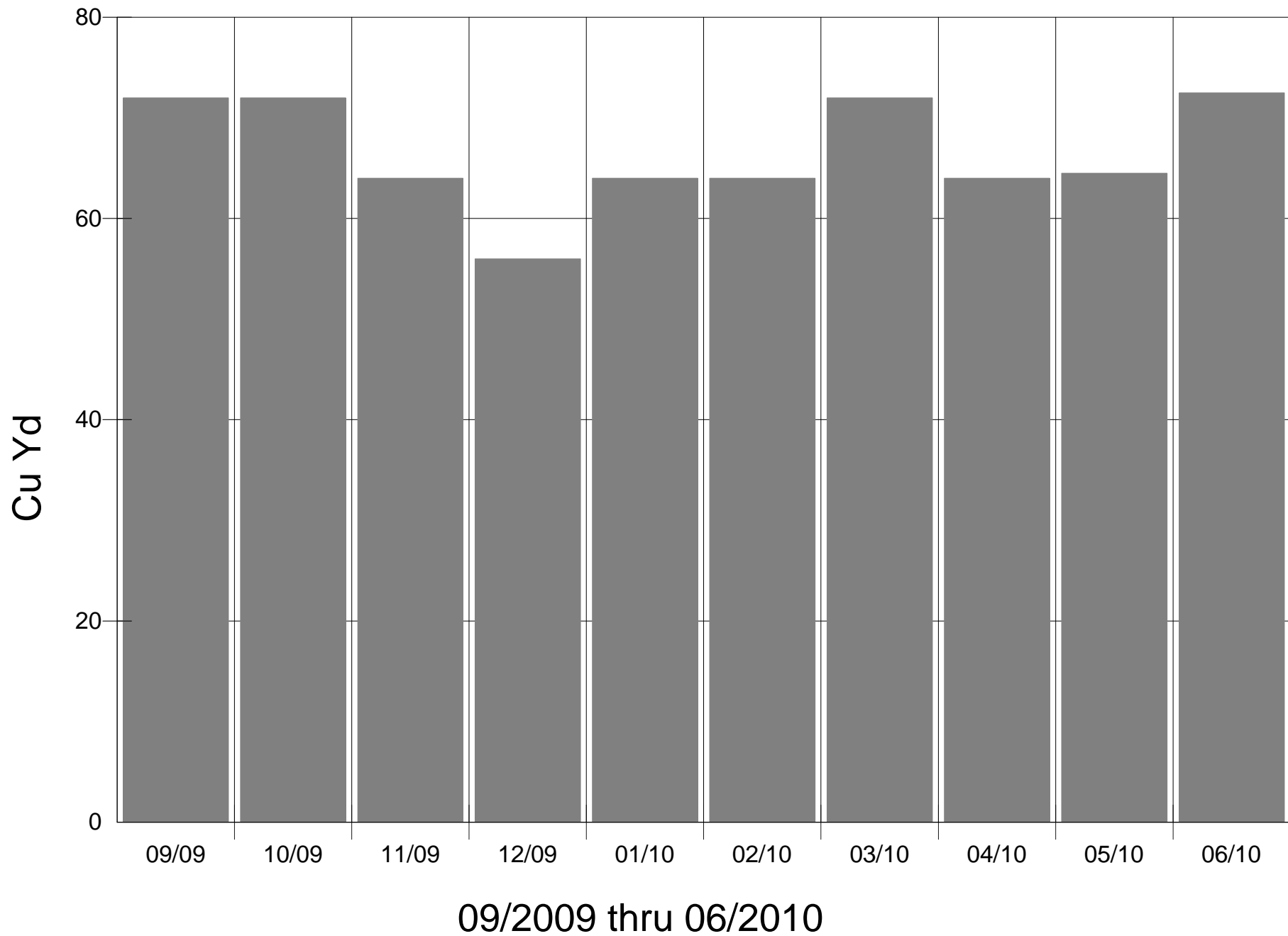
# Monthly Sewer Use for MERCER



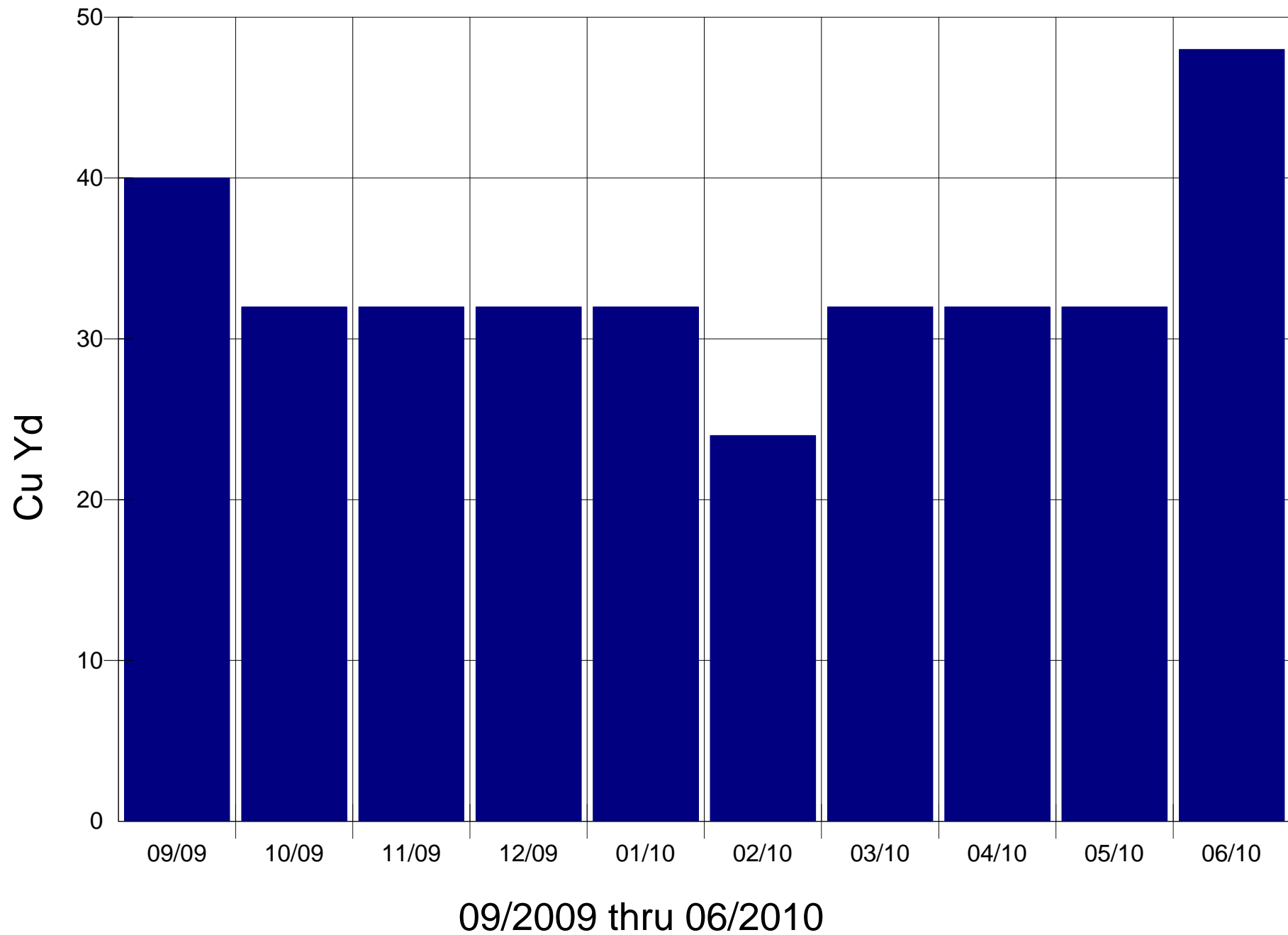
# Monthly Water Use for MERCER



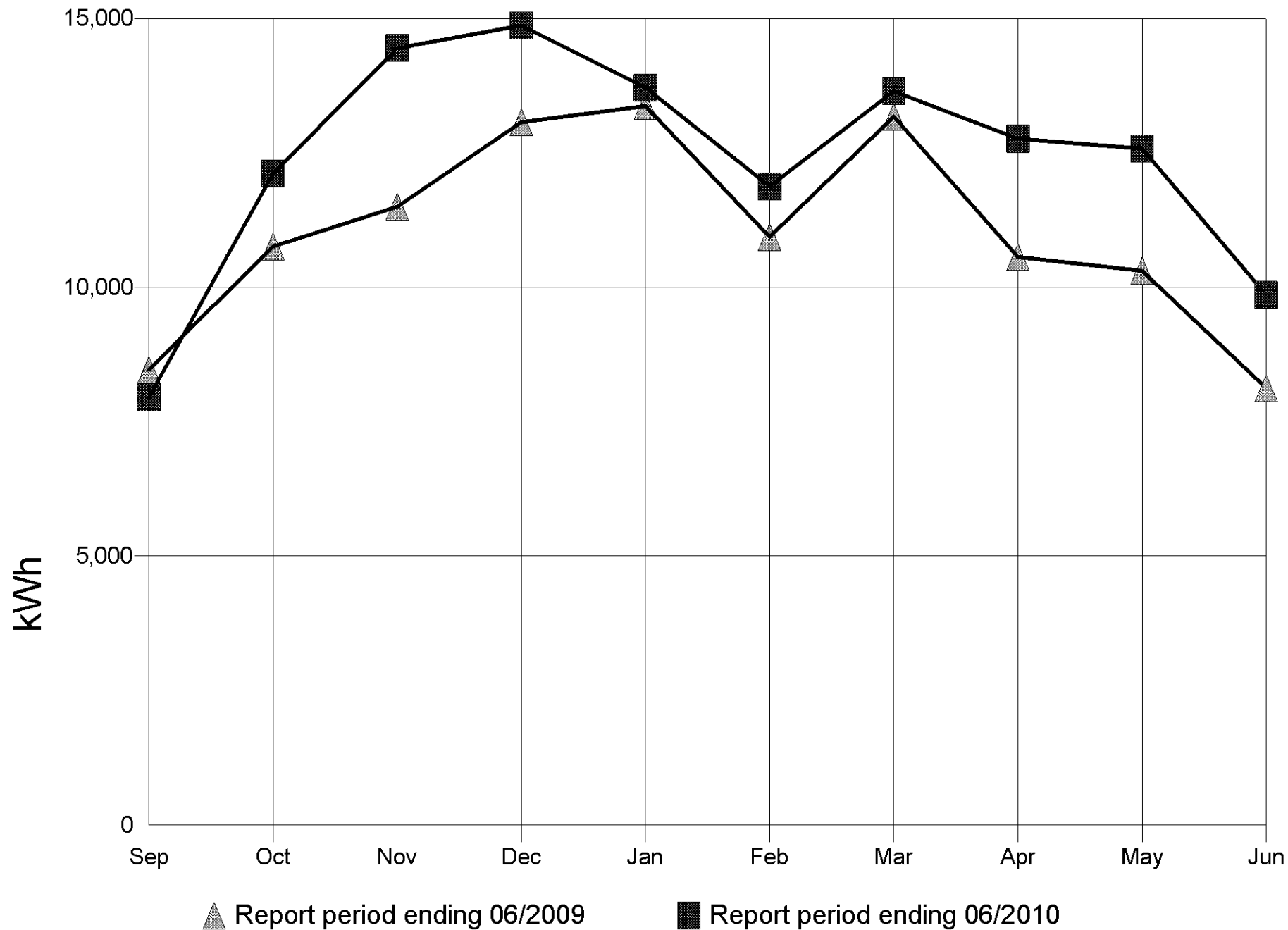
# Monthly Refuse Use for MERCER



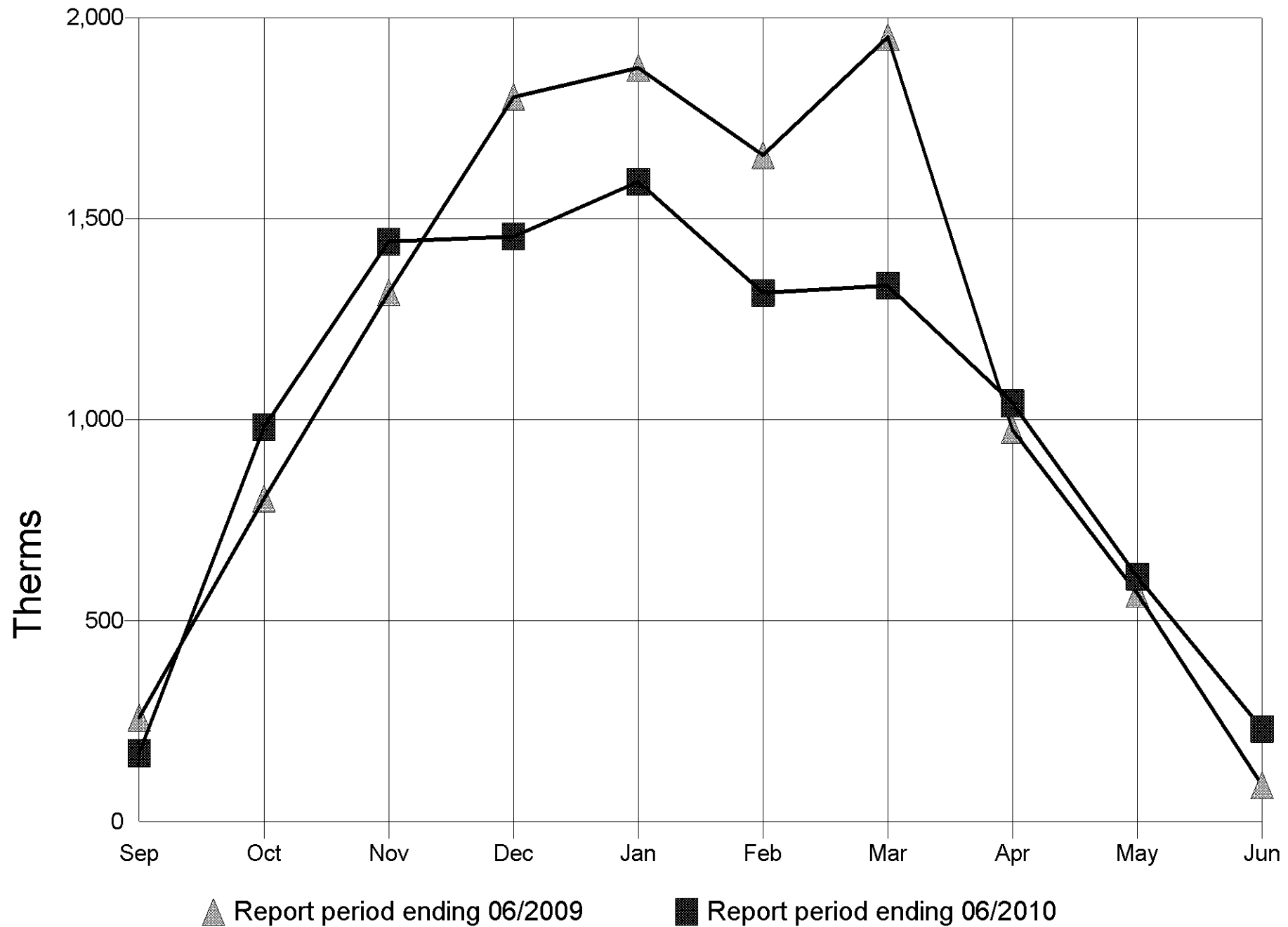
# Monthly Recycling Use for MERCER



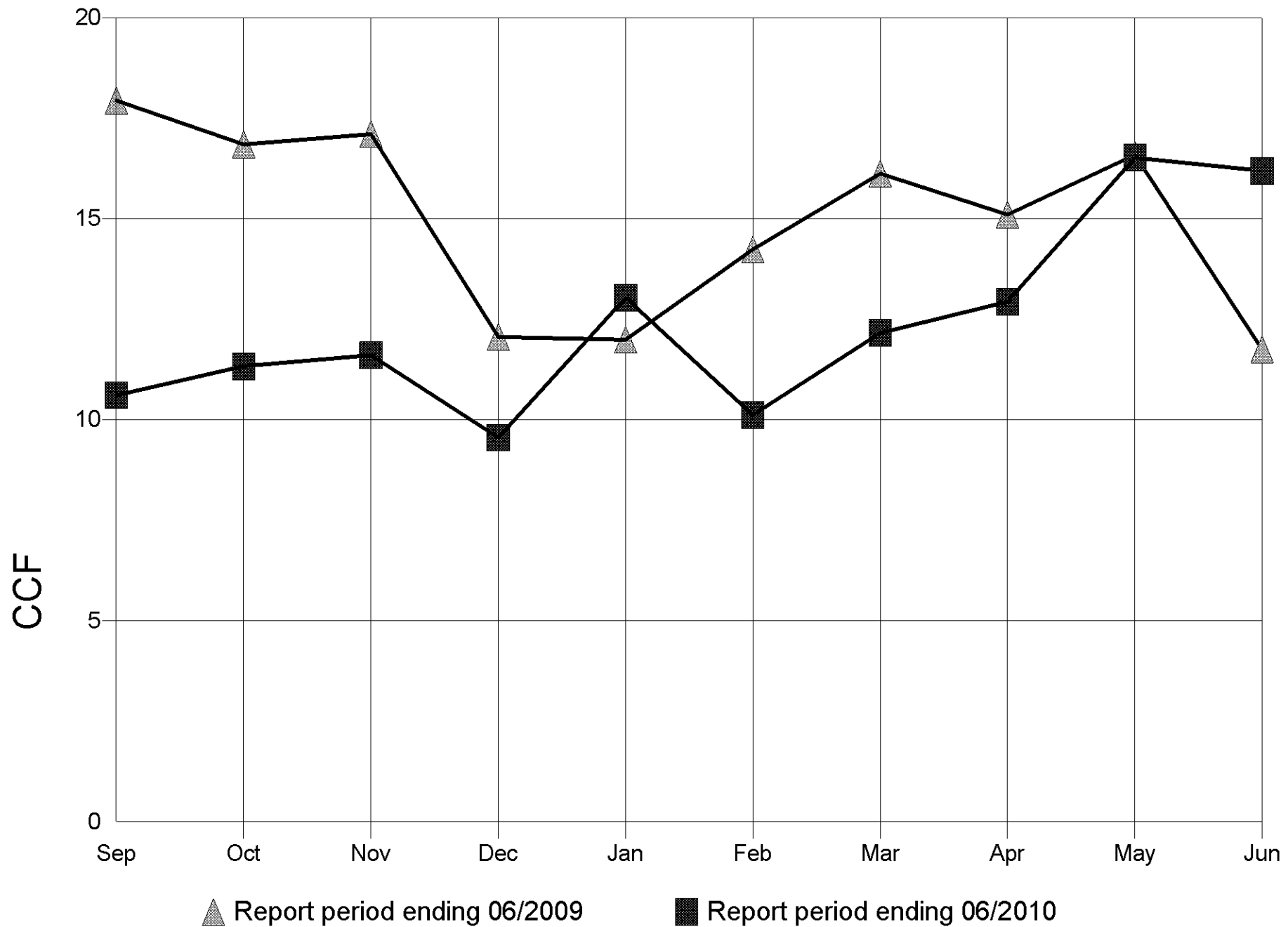
# Monthly Electricity Use for MONTLAKE



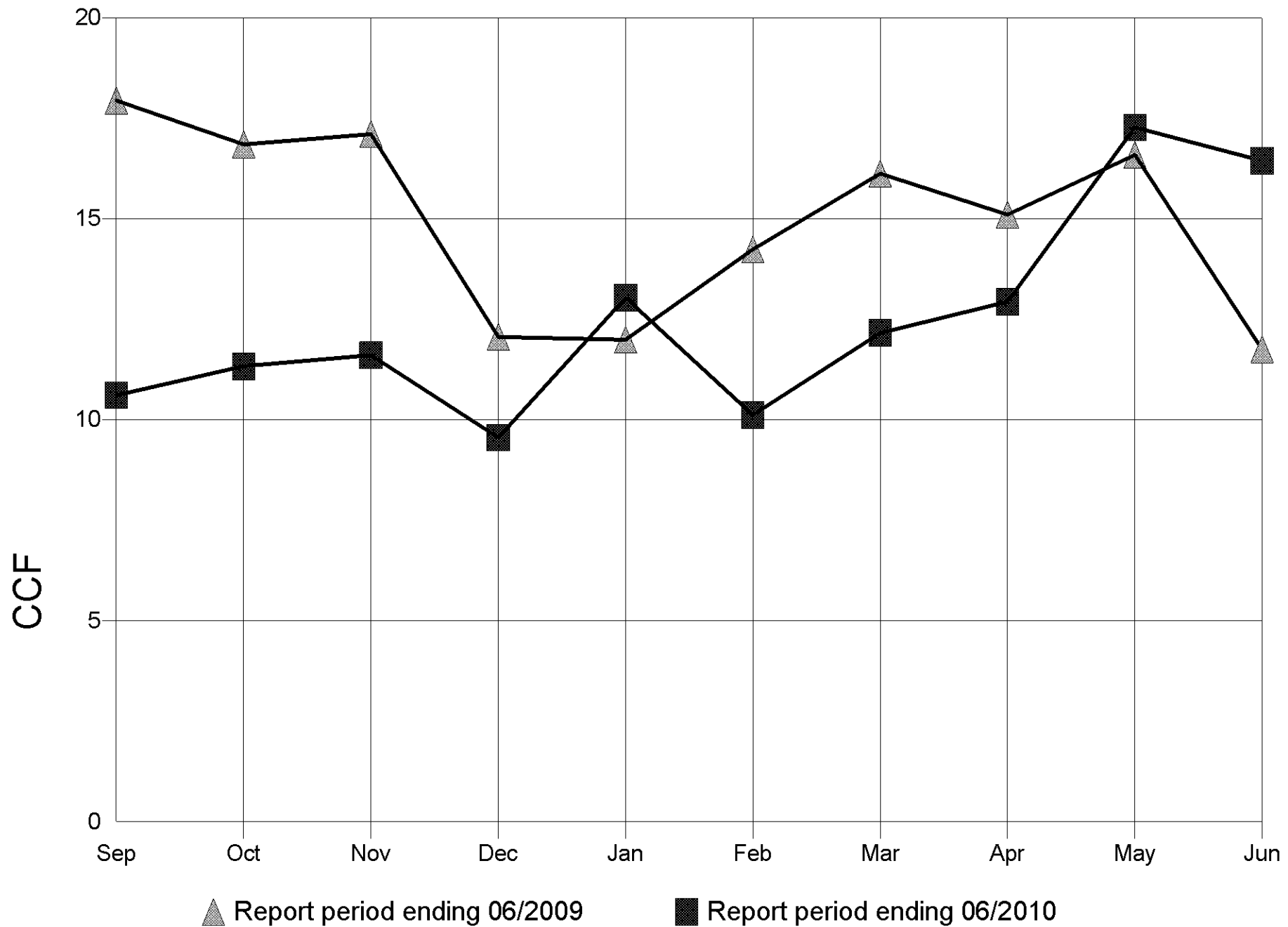
# Monthly Natural Gas Use for MONTLAKE



# Monthly Sewer Use for MONTLAKE

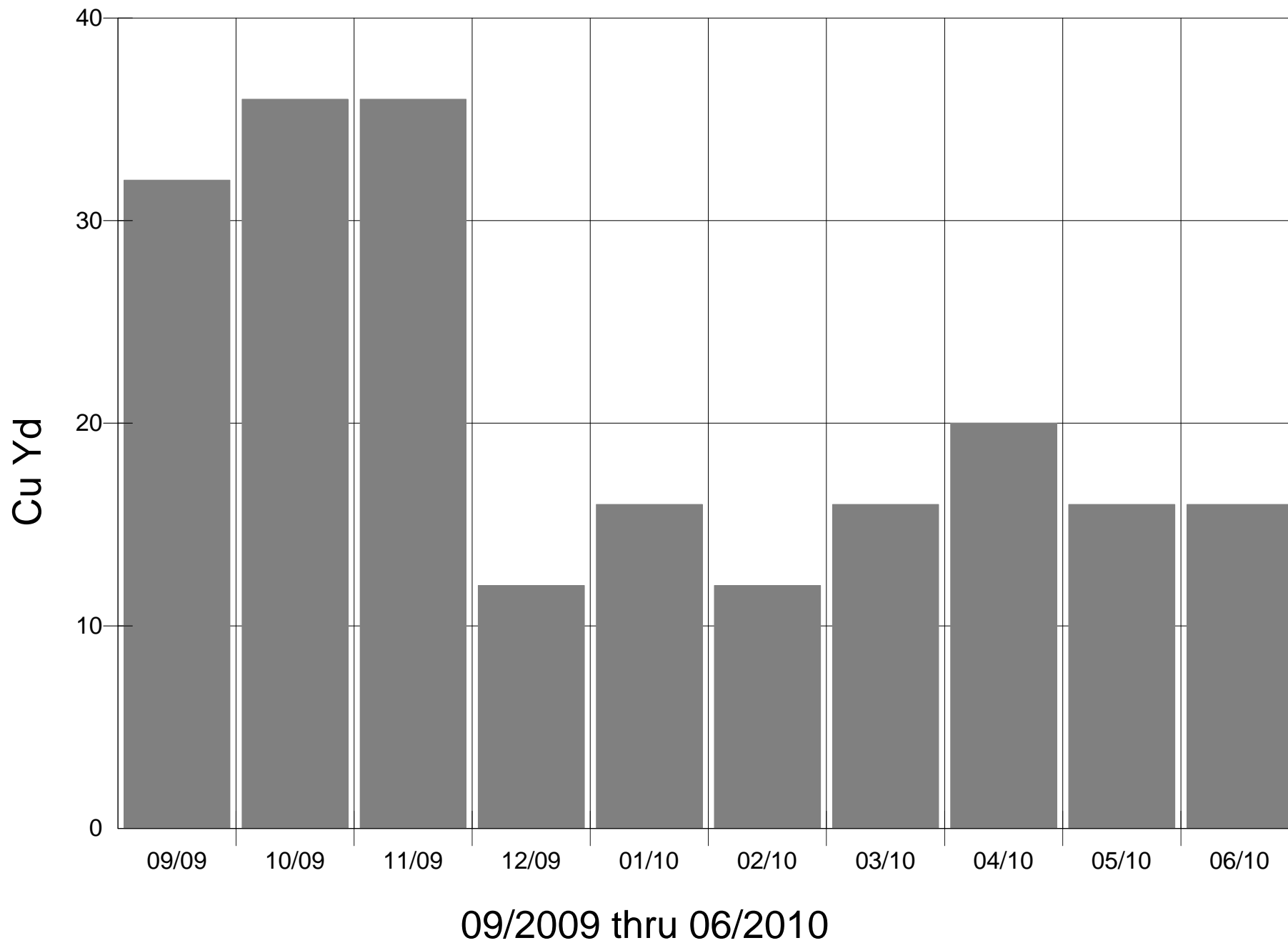


# Monthly Water Use for MONTLAKE

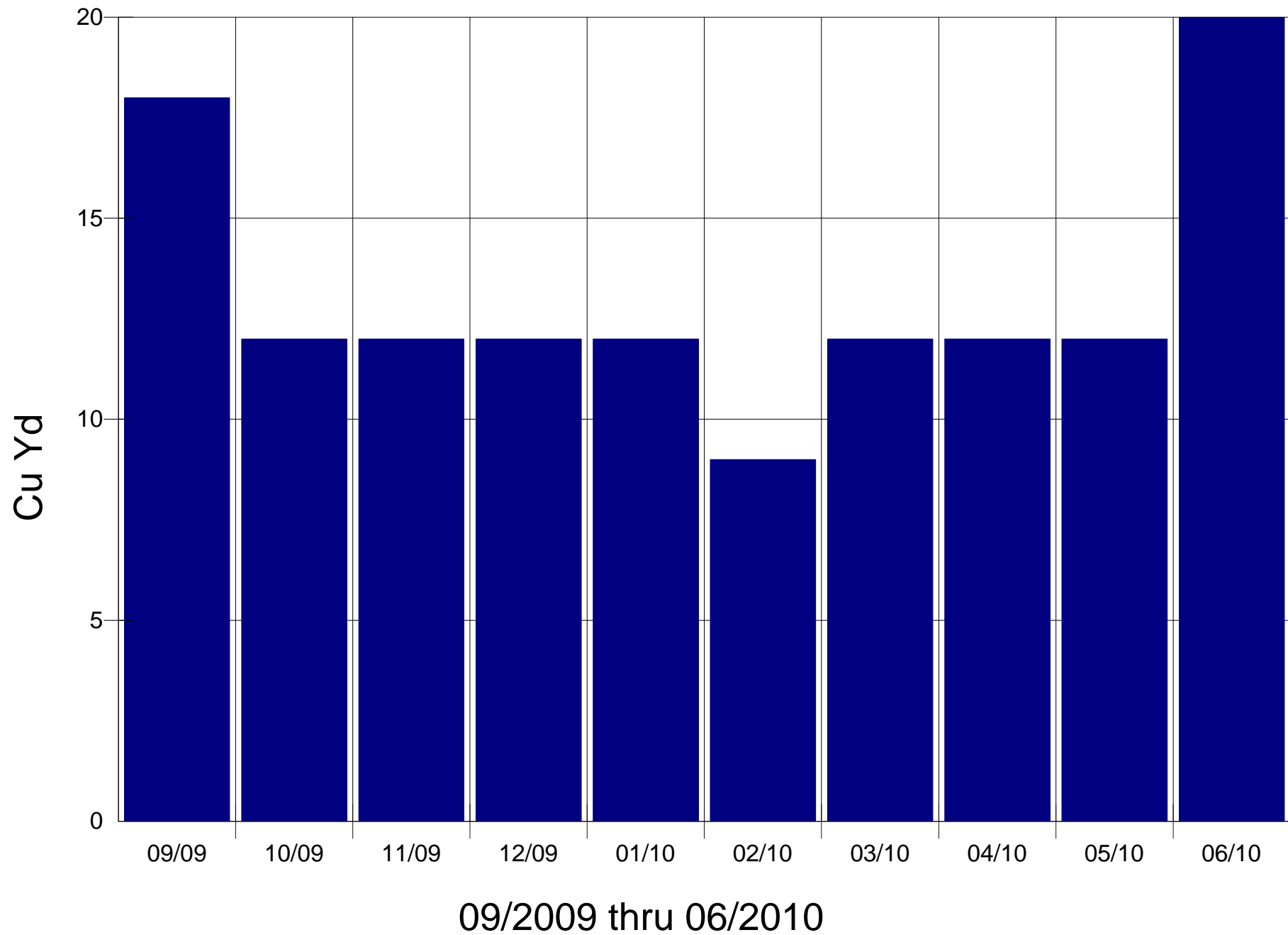




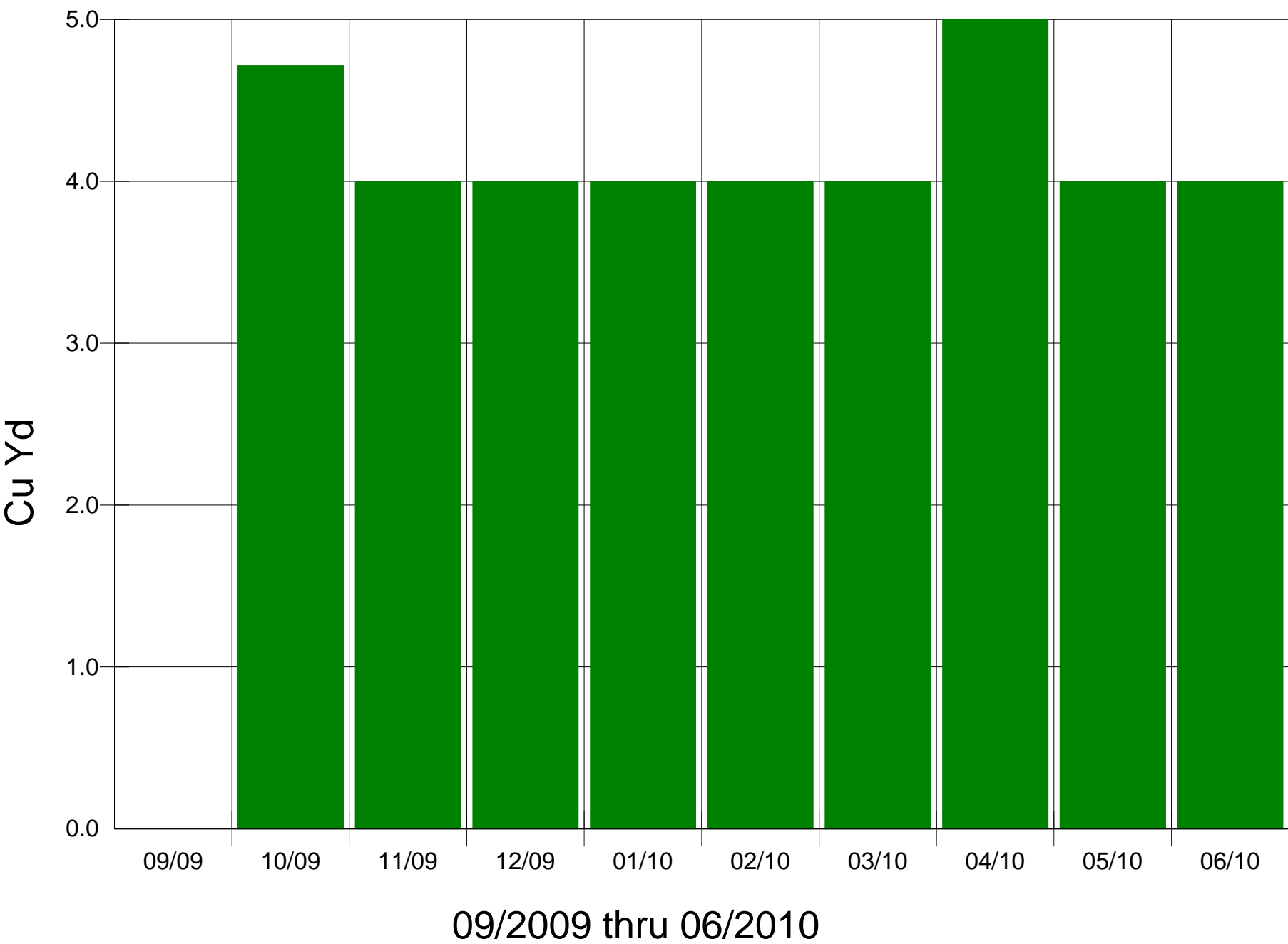
# Monthly Refuse Use for MONTLAKE



# Monthly Recycling Use for MONTLAKE

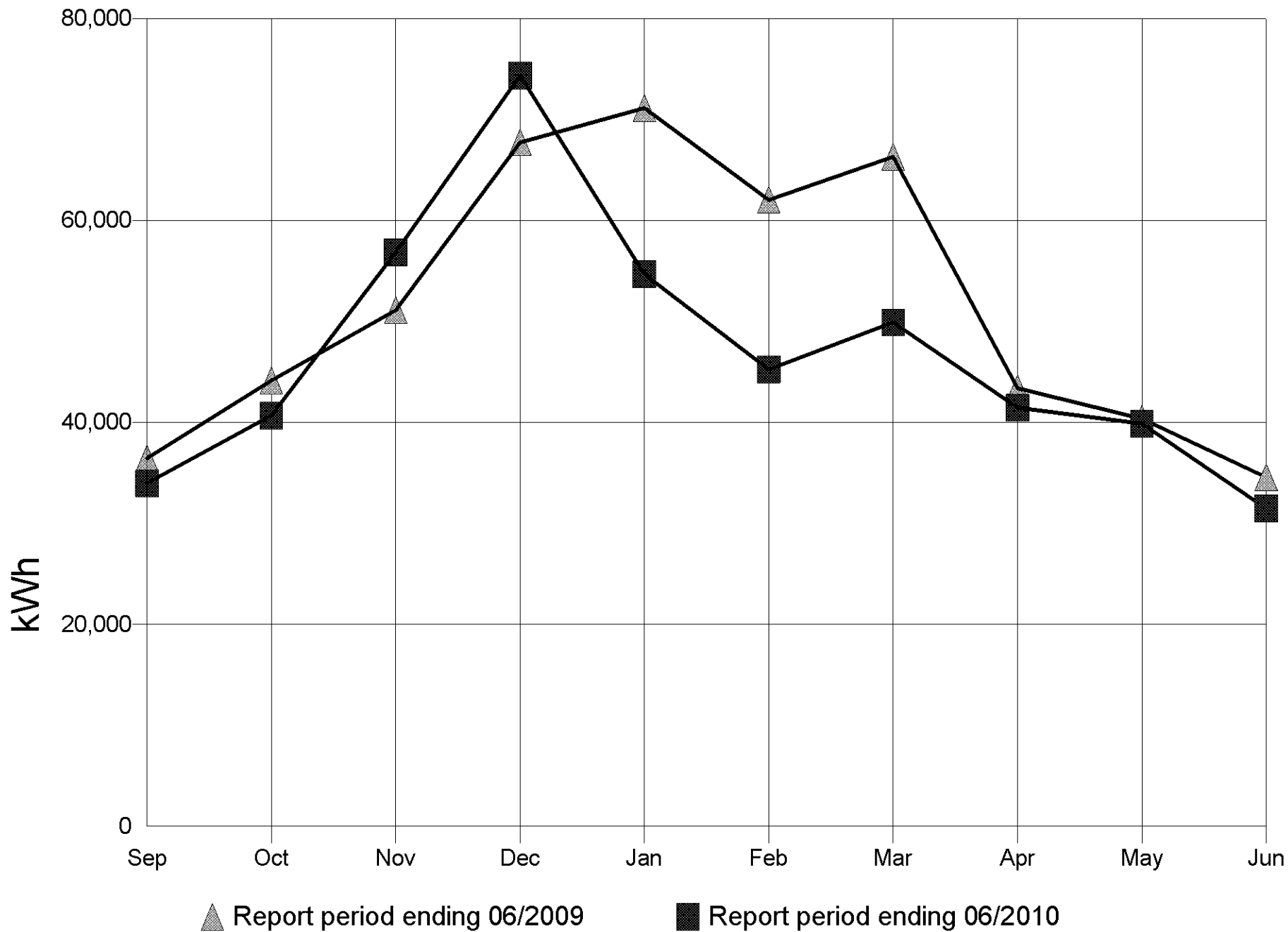


# Monthly Composting Use for MONTLAKE



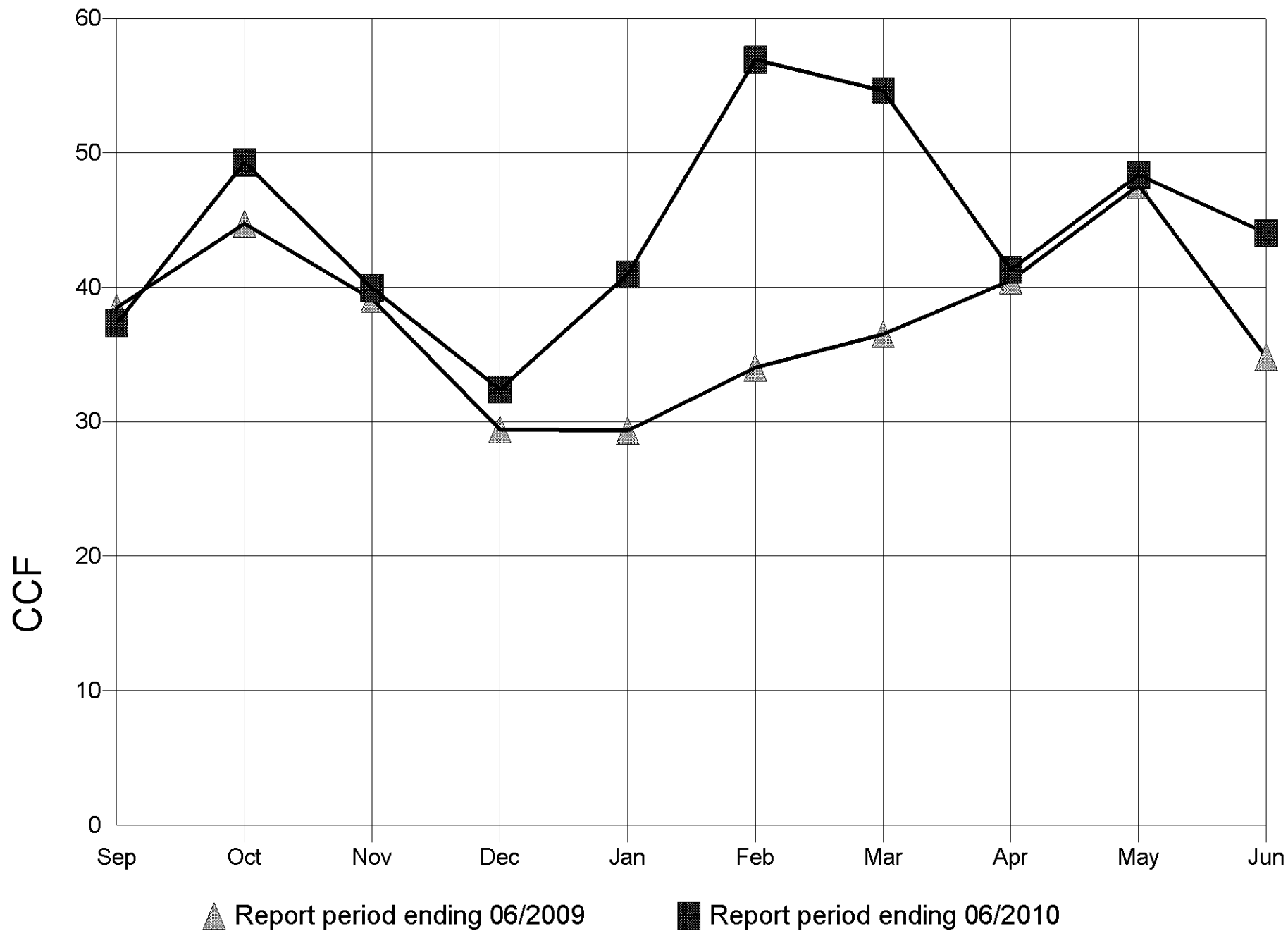
No Graph Available – page intentionally left blank.

# Monthly Electricity Use for MUIR

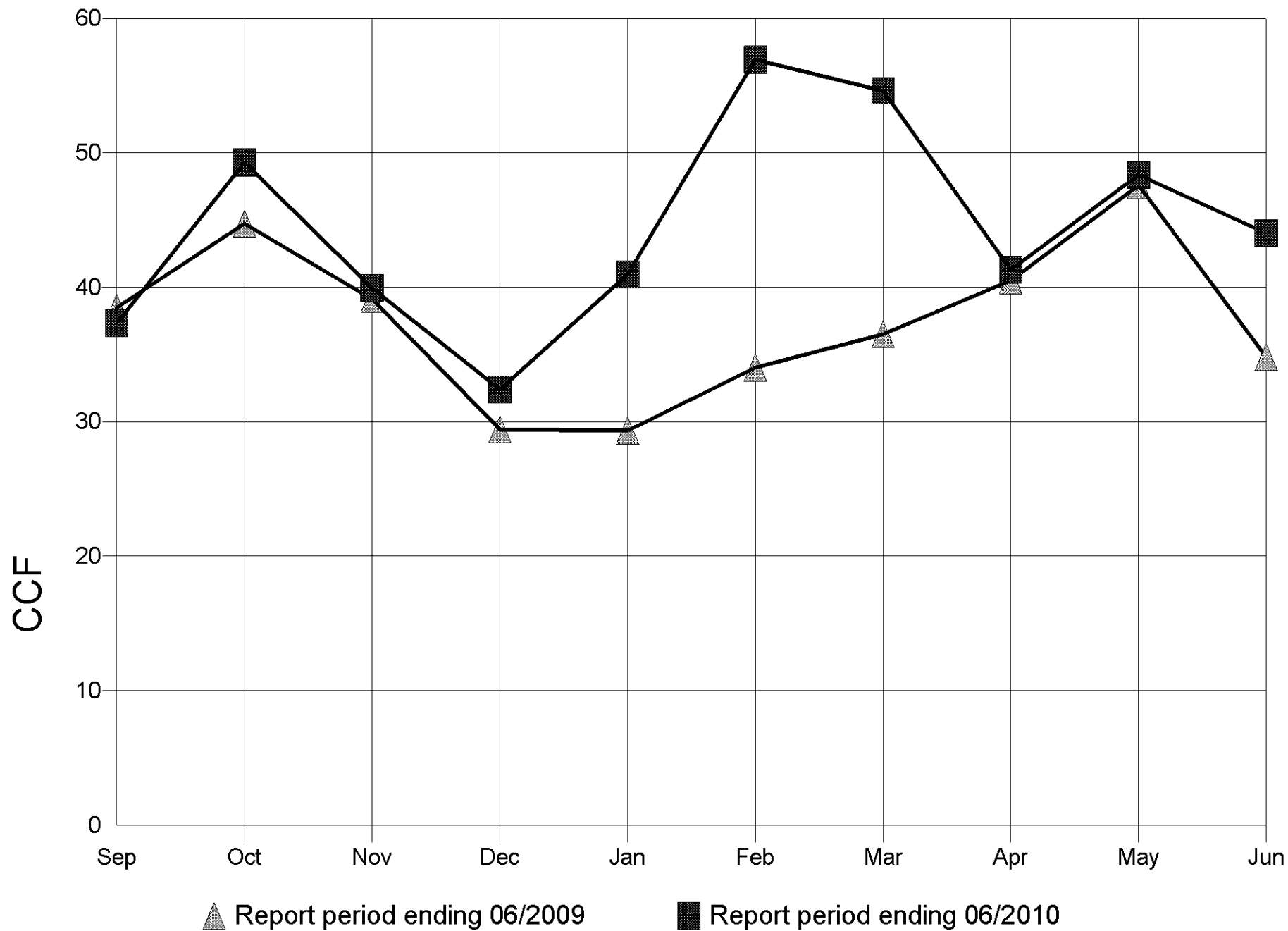


No Graph Available – page intentionally left blank.

# Monthly Sewer Use for MUIR

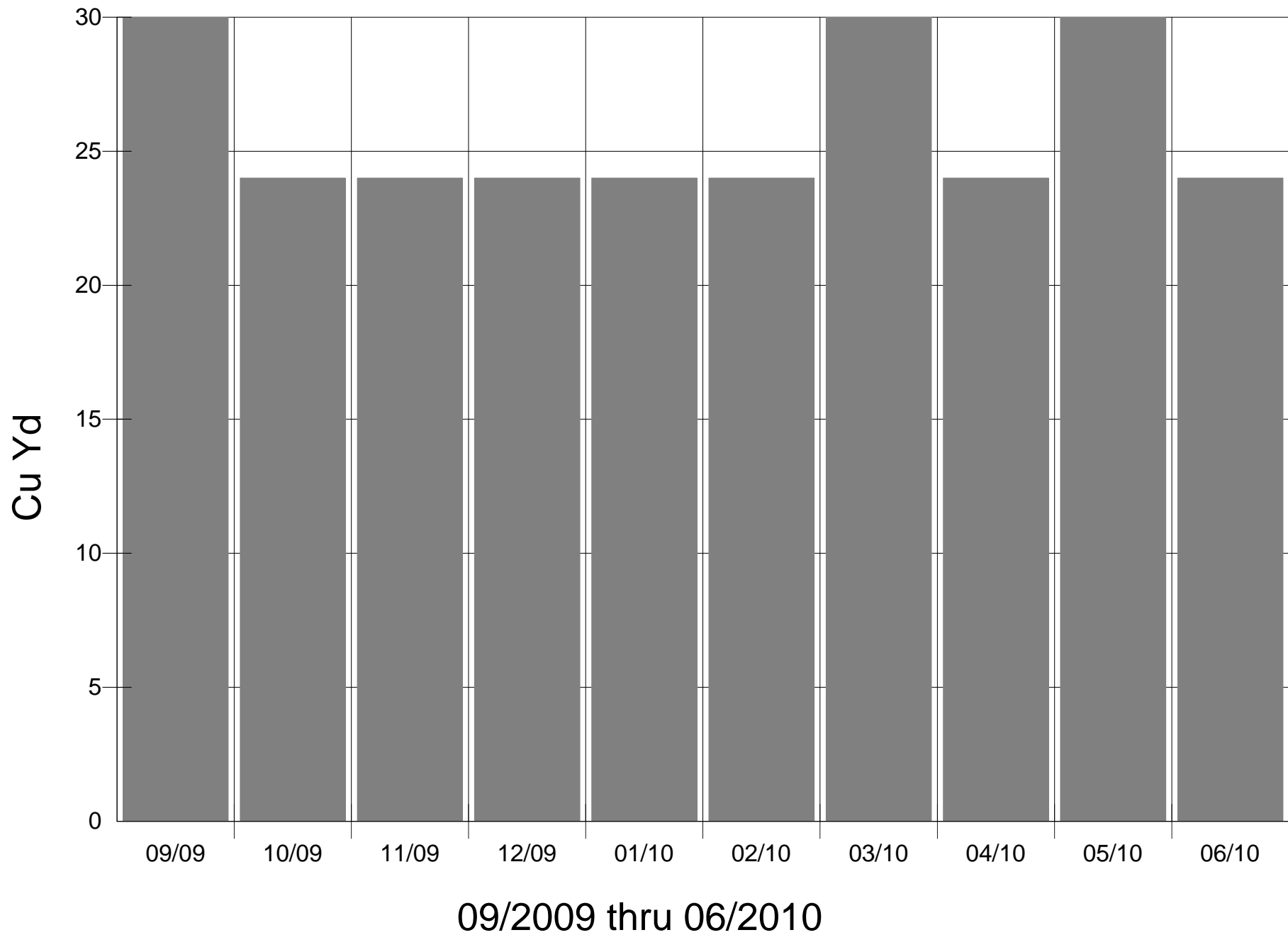


# Monthly Water Use for MUIR

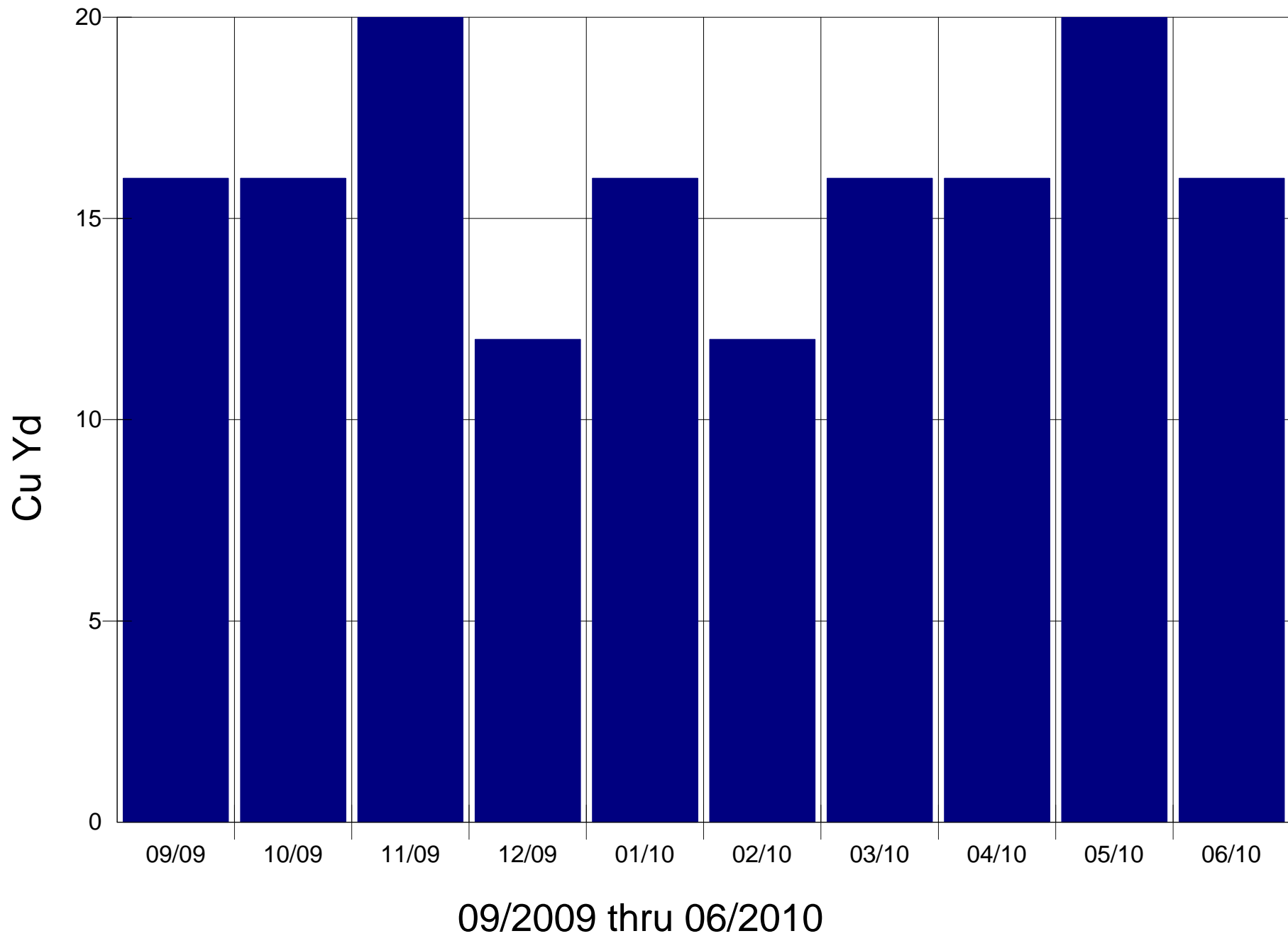




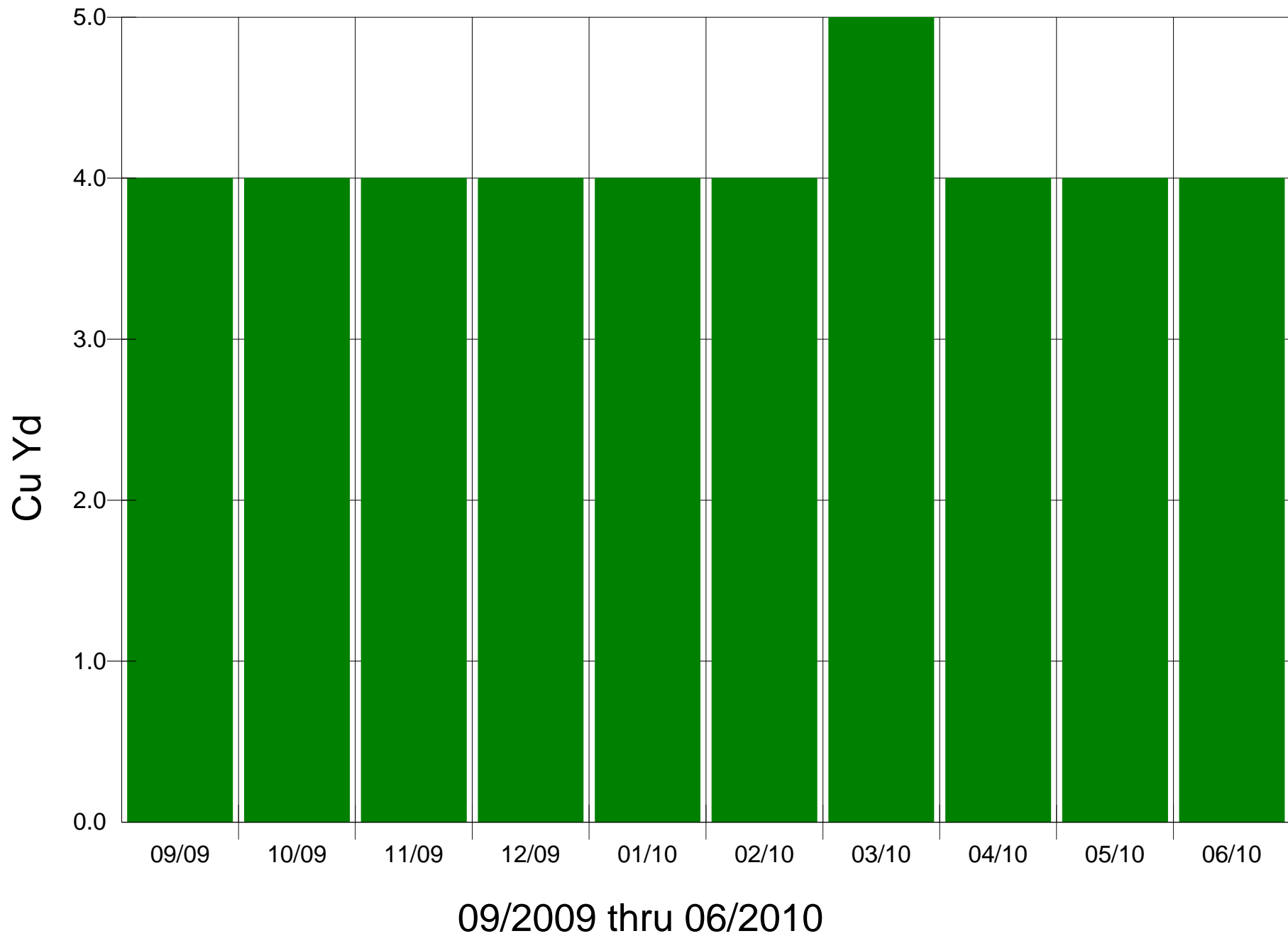
# Monthly Refuse Use for MUIR



# Monthly Recycling Use for MUIR

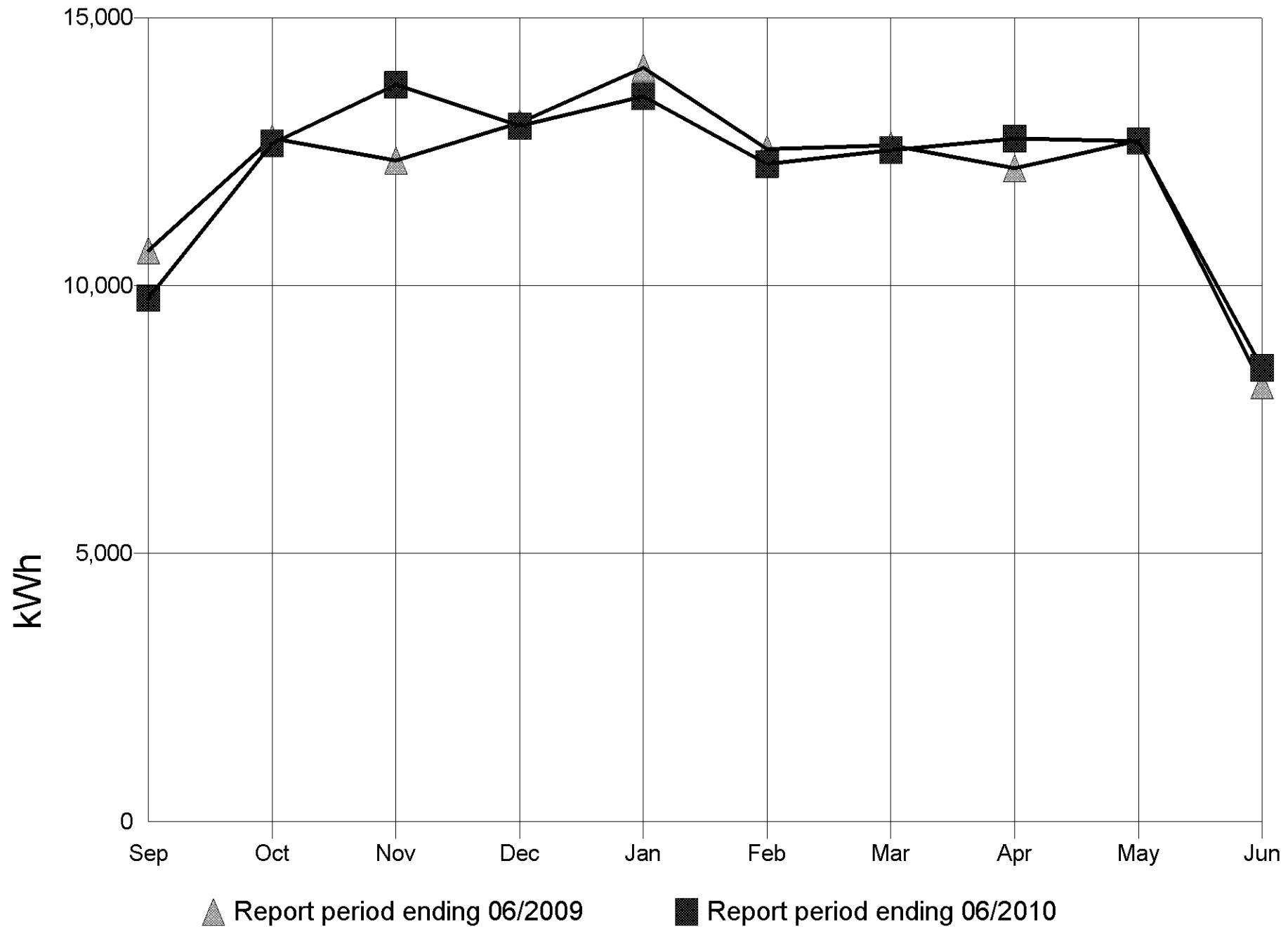


# Monthly Composting Use for MUIR

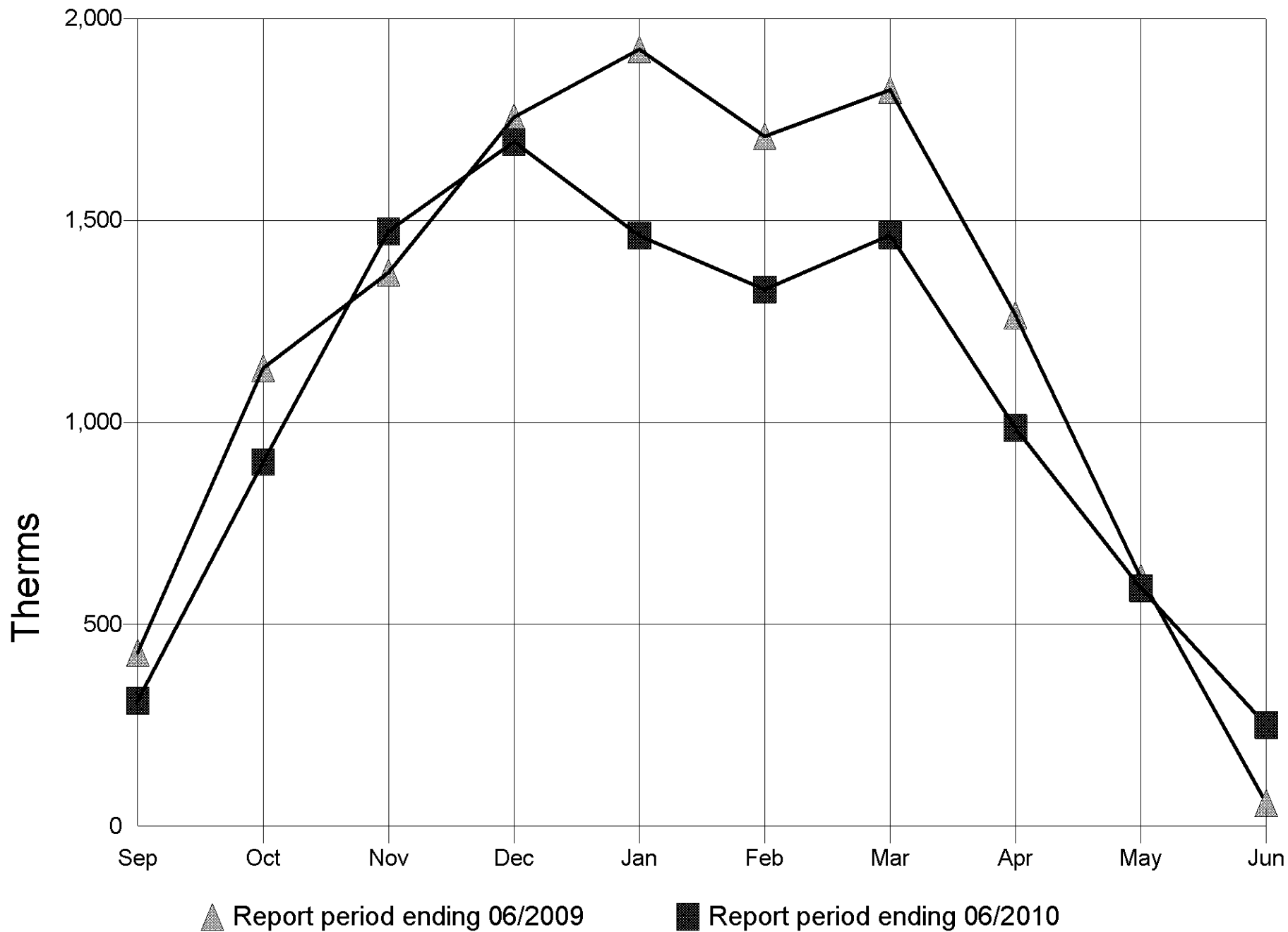


No Graph Available – page intentionally left blank.

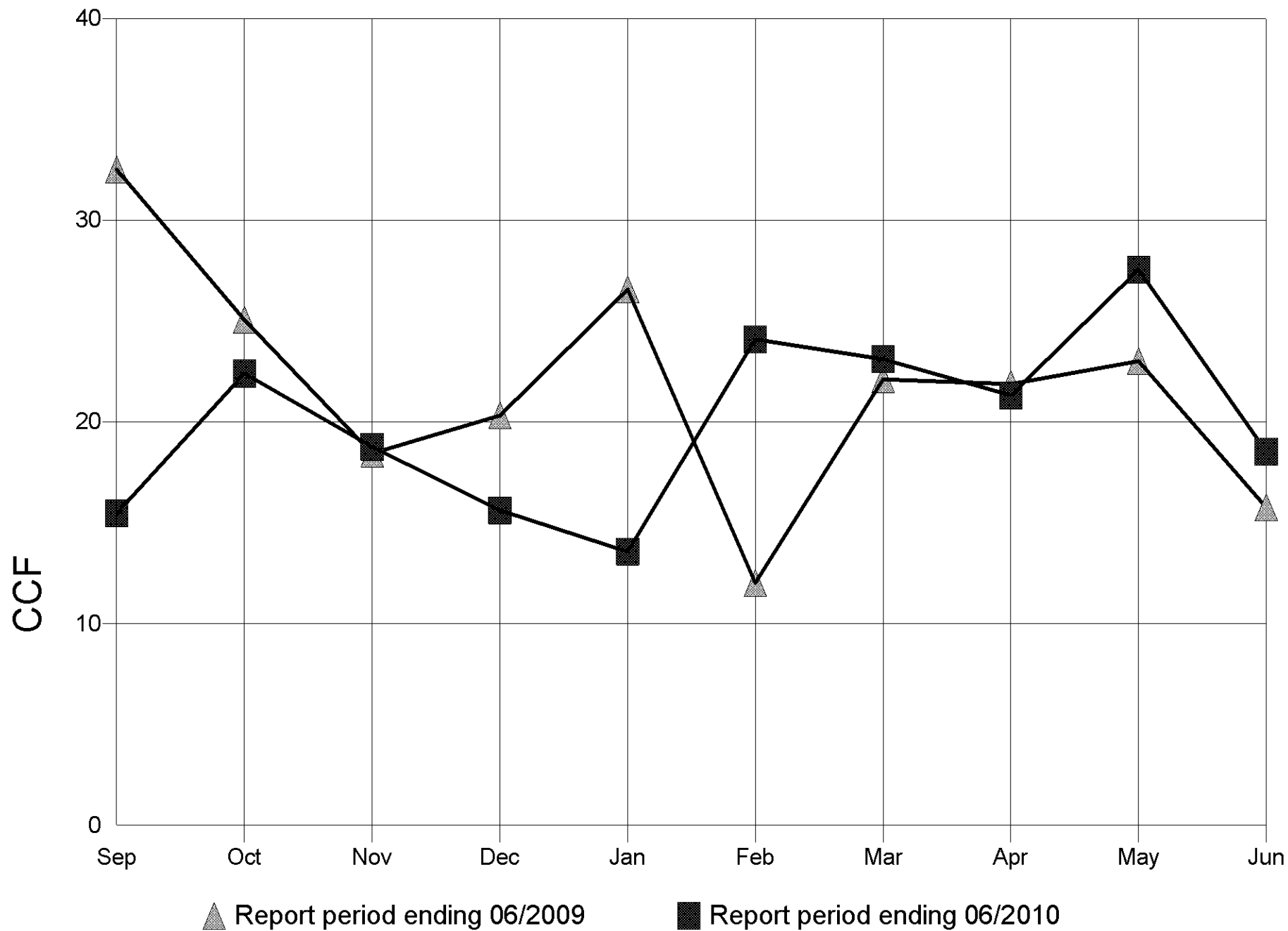
# Monthly Electricity Use for NORTH BEACH



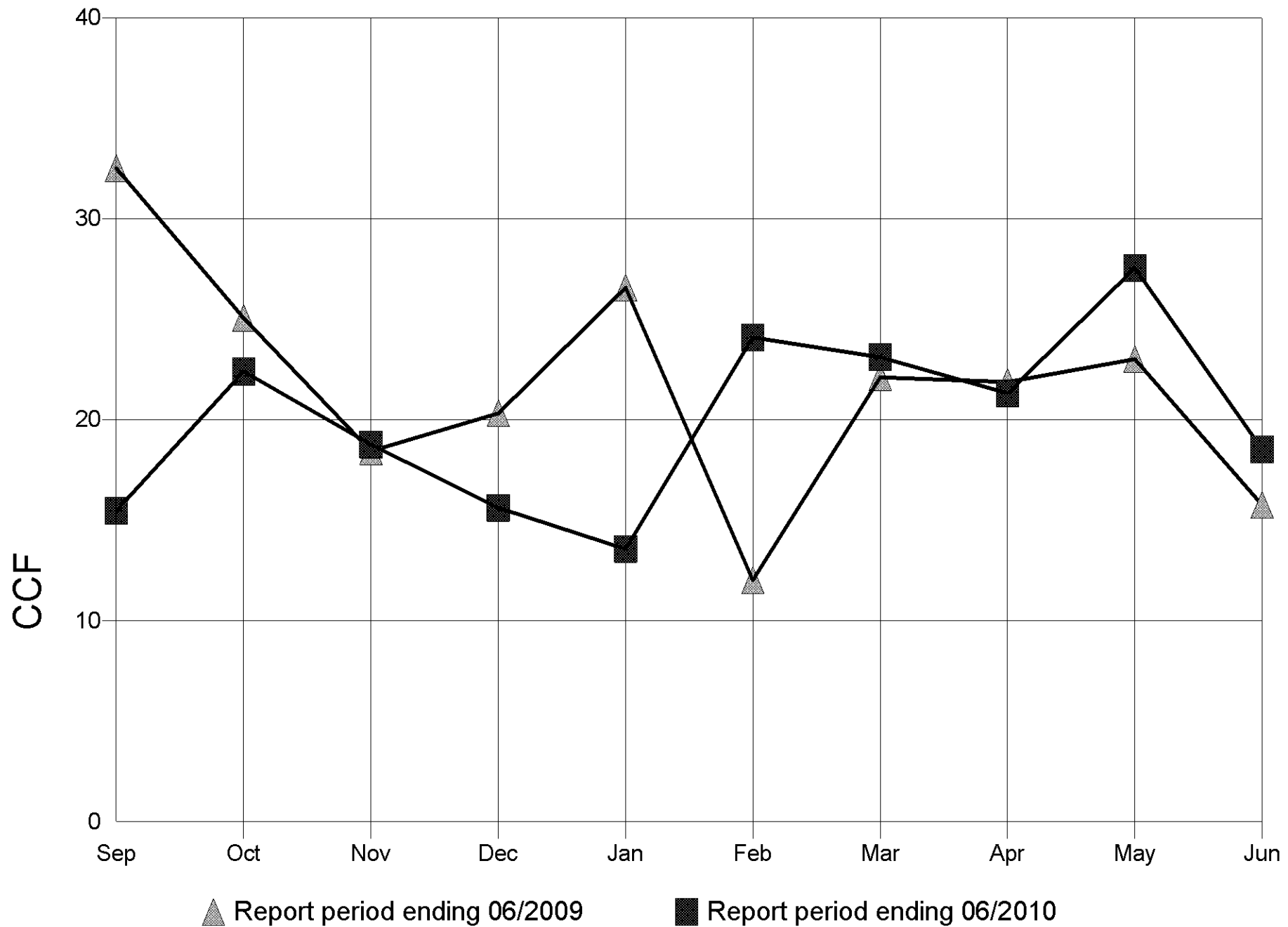
# Monthly Natural Gas Use for NORTH BEACH



# Monthly Sewer Use for NORTH BEACH

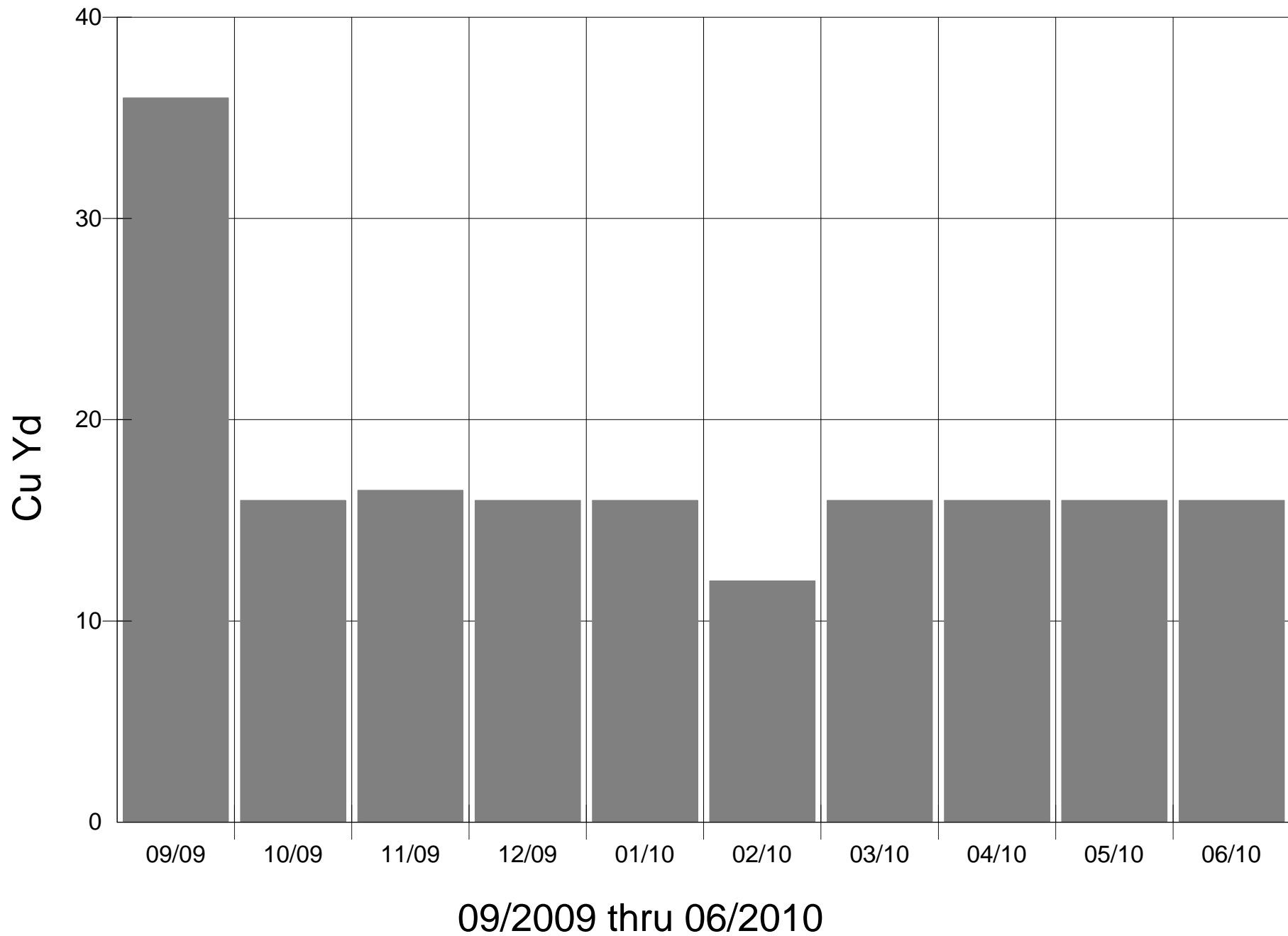


# Monthly Water Use for NORTH BEACH

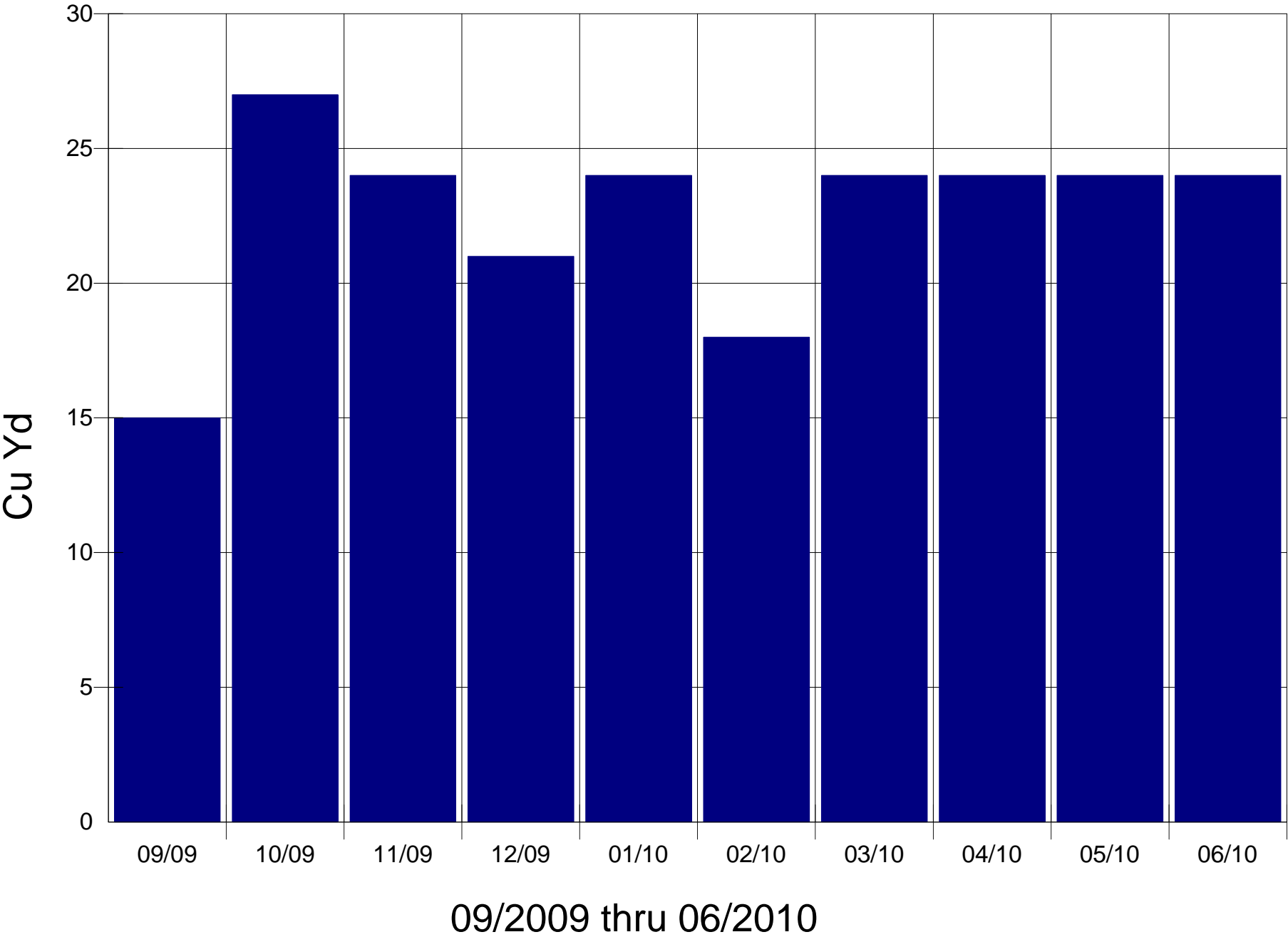




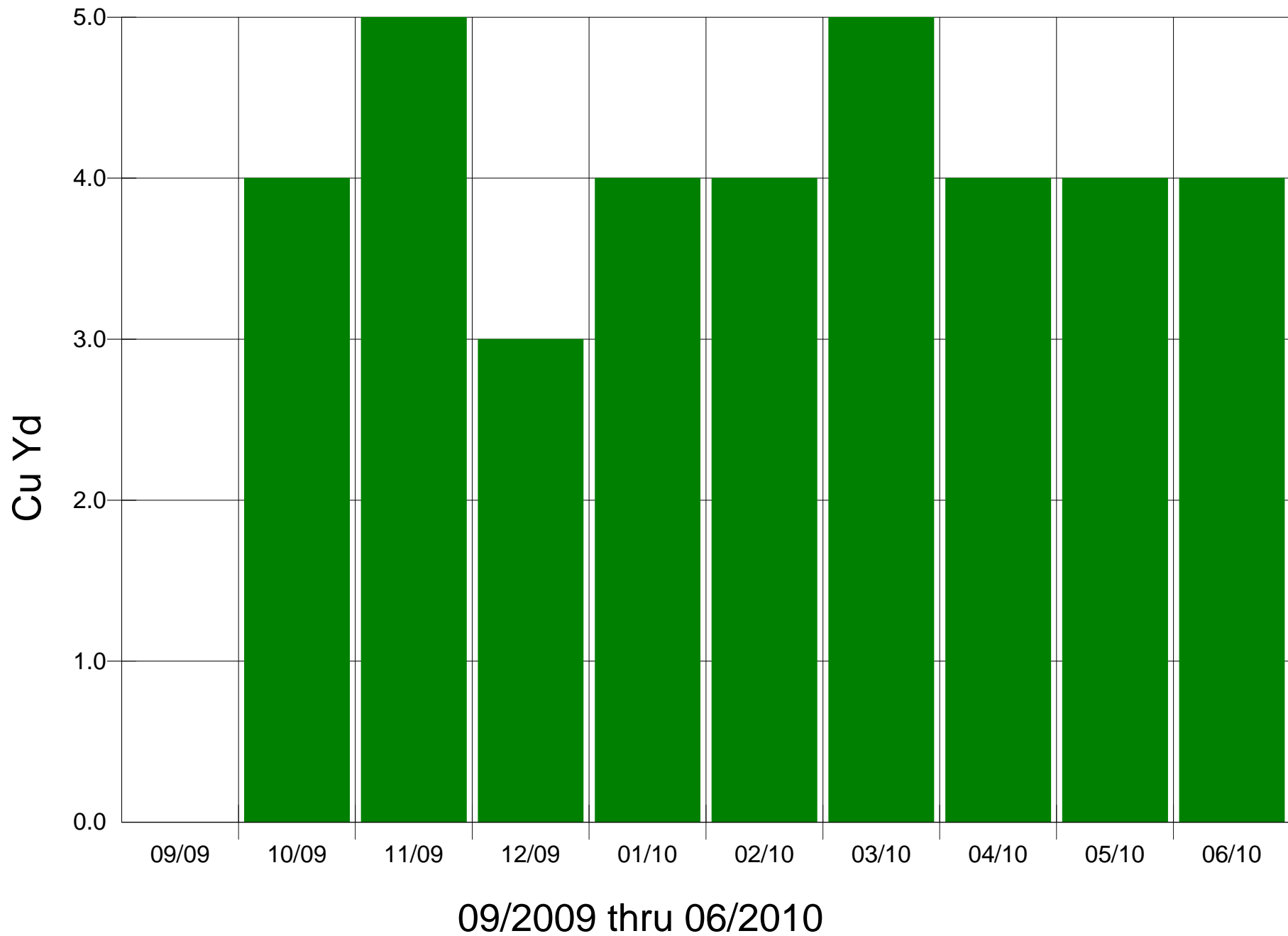
# Monthly Refuse Use for NORTH BEACH



# Monthly Recycling Use for NORTH BEACH

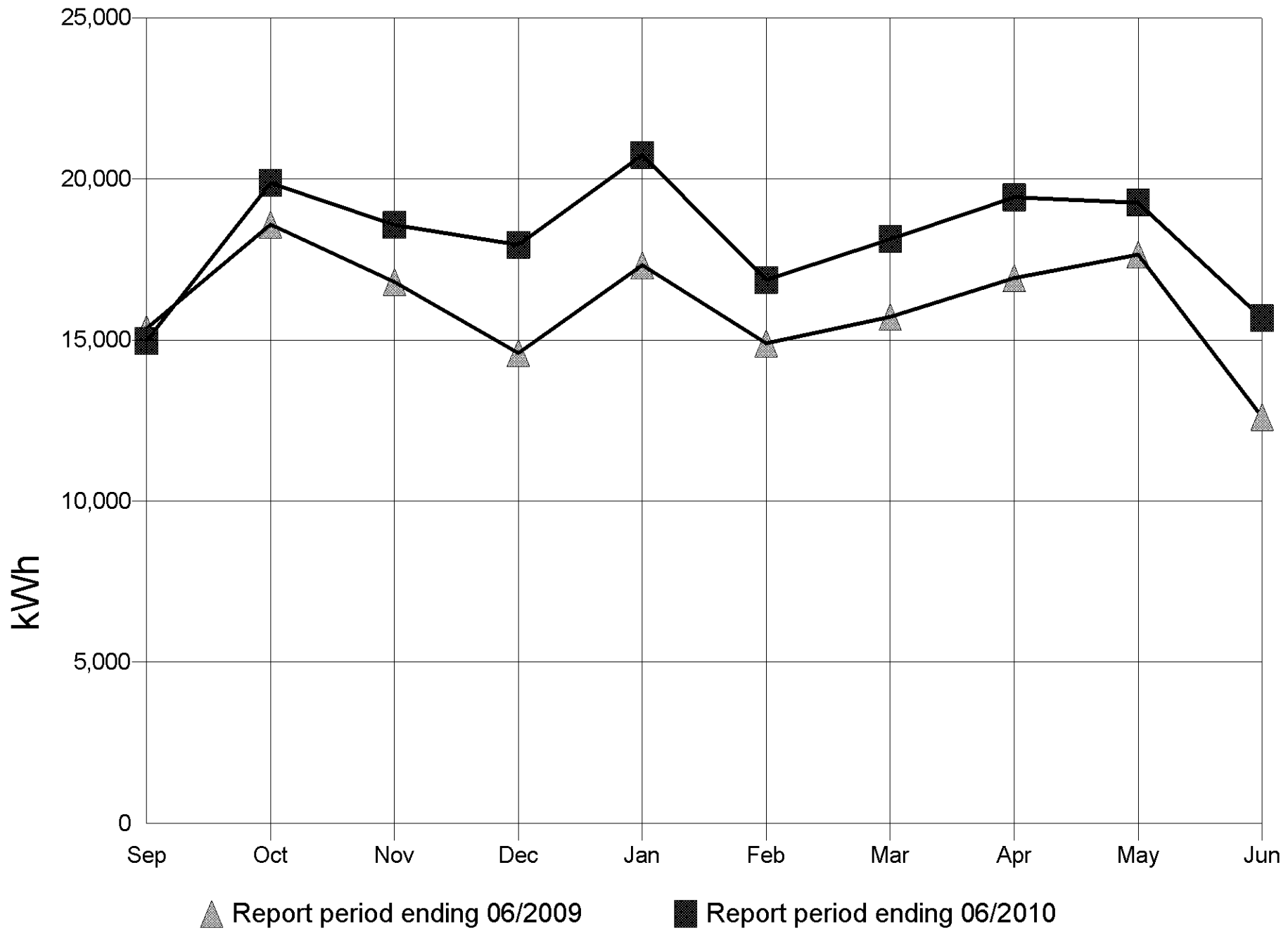


# Monthly Composting Use for NORTH BEACH

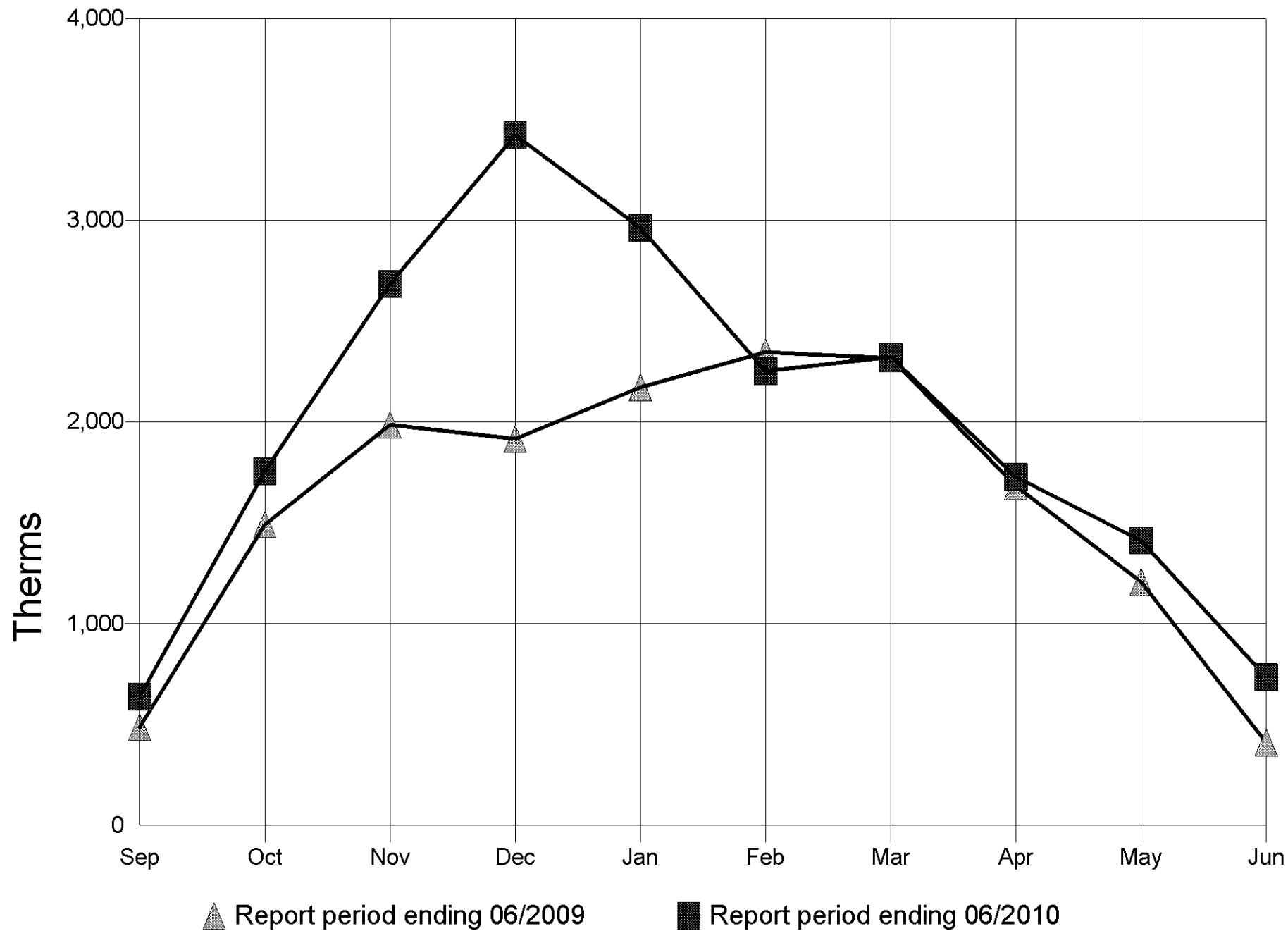


No Graph Available – page intentionally left blank.

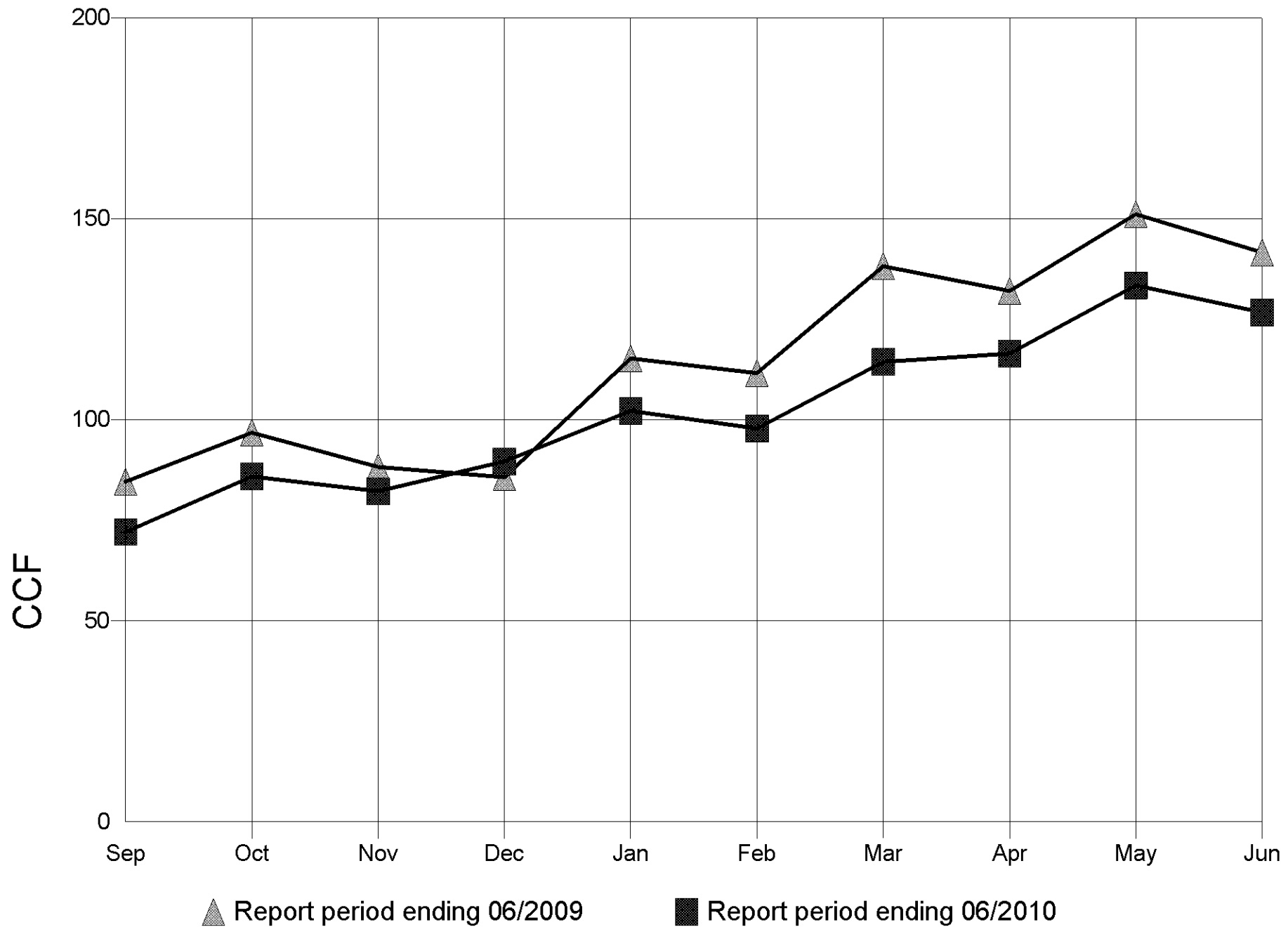
# Monthly Electricity Use for NORTHGATE



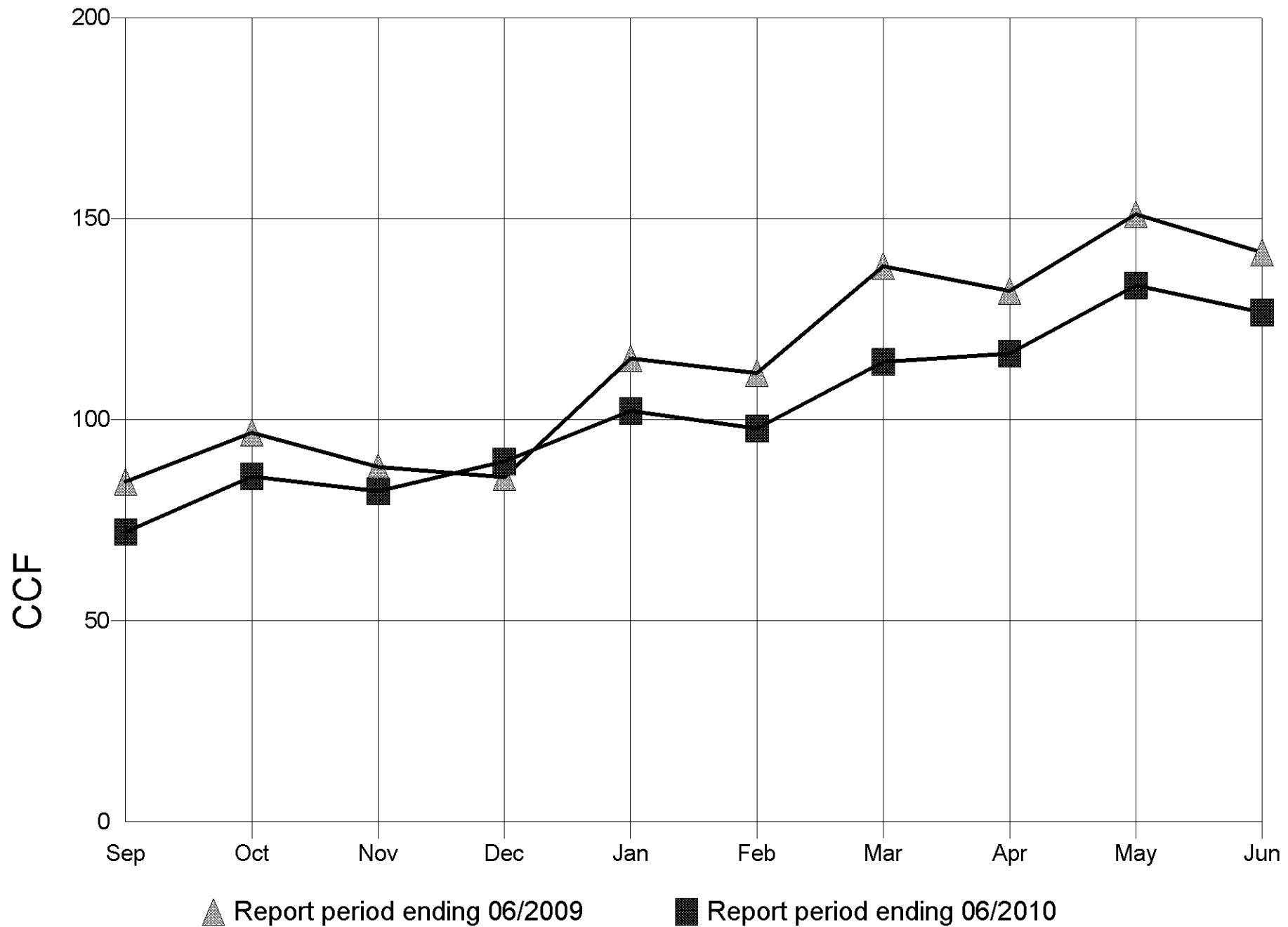
# Monthly Natural Gas Use for NORTHGATE



# Monthly Sewer Use for NORTHGATE

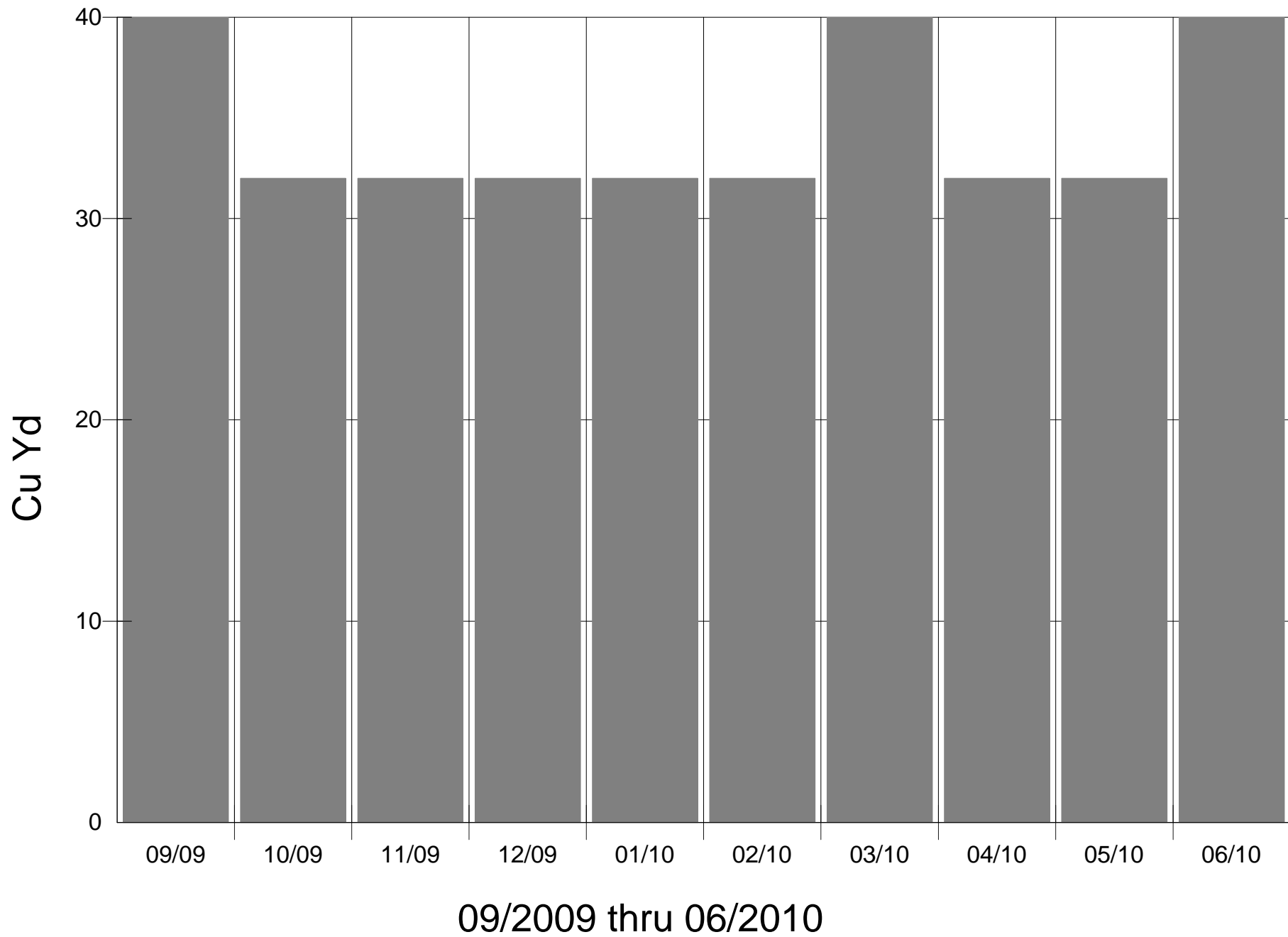


# Monthly Water Use for NORTHGATE

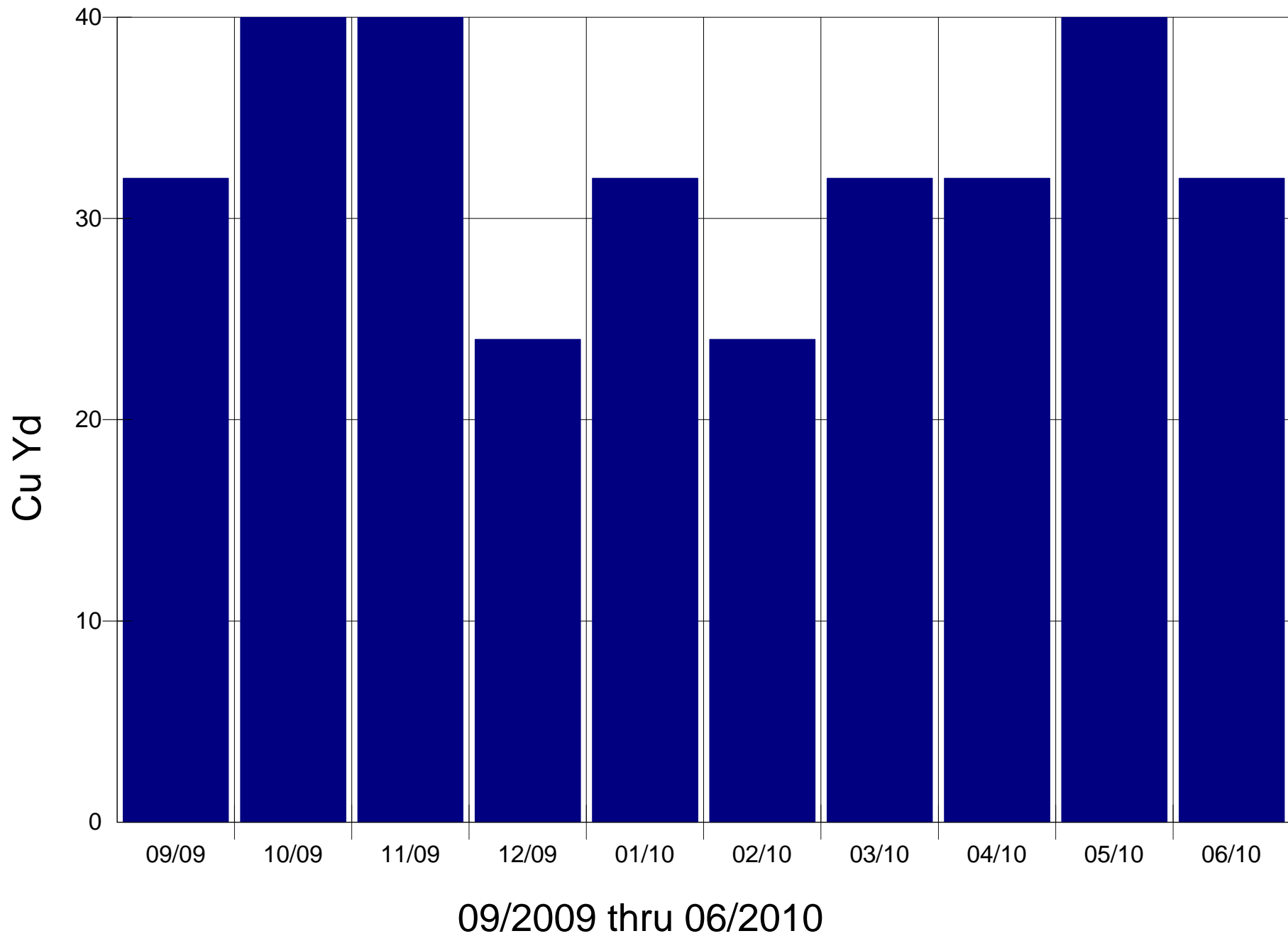




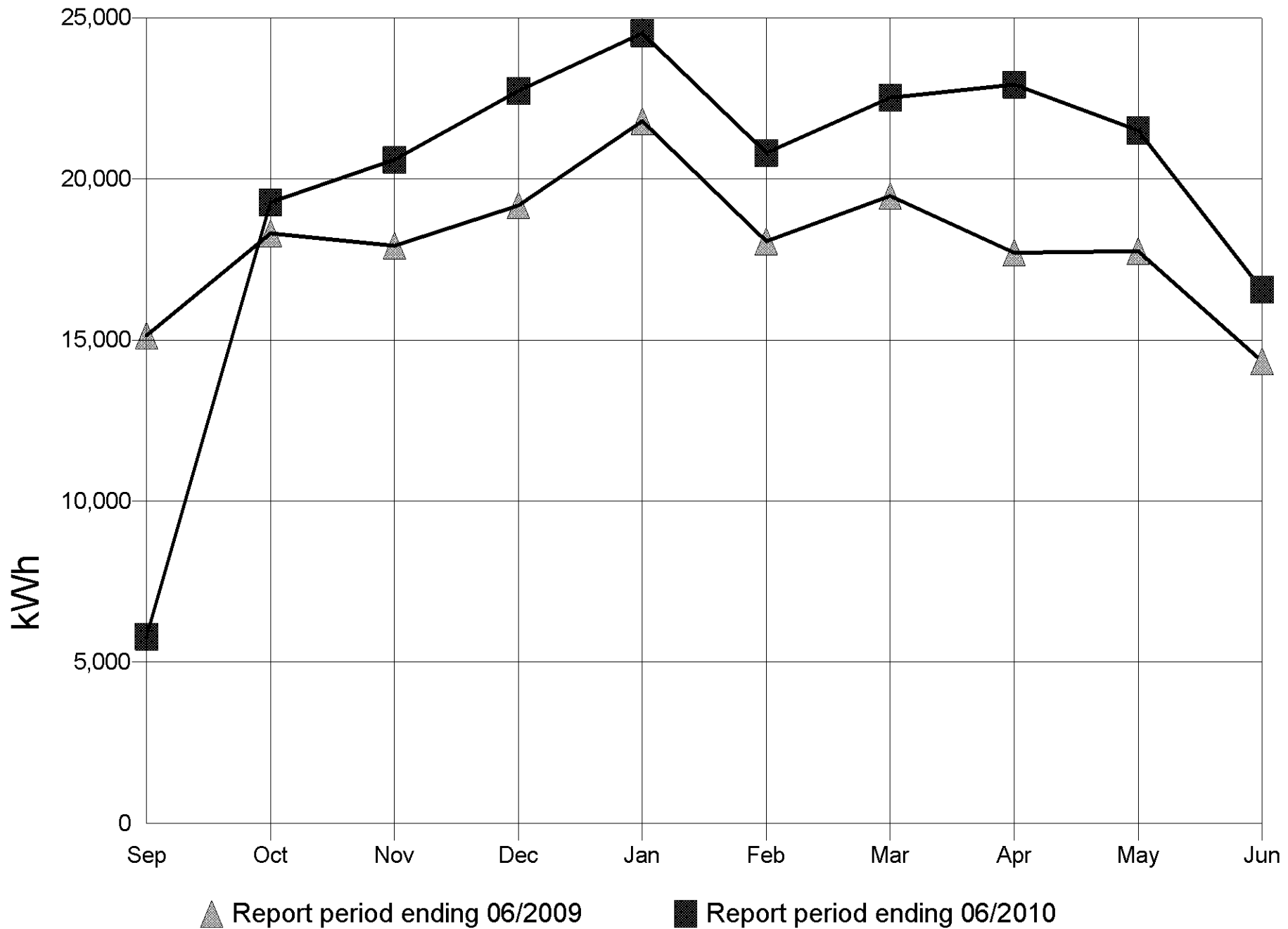
# Monthly Refuse Use for NORTHGATE



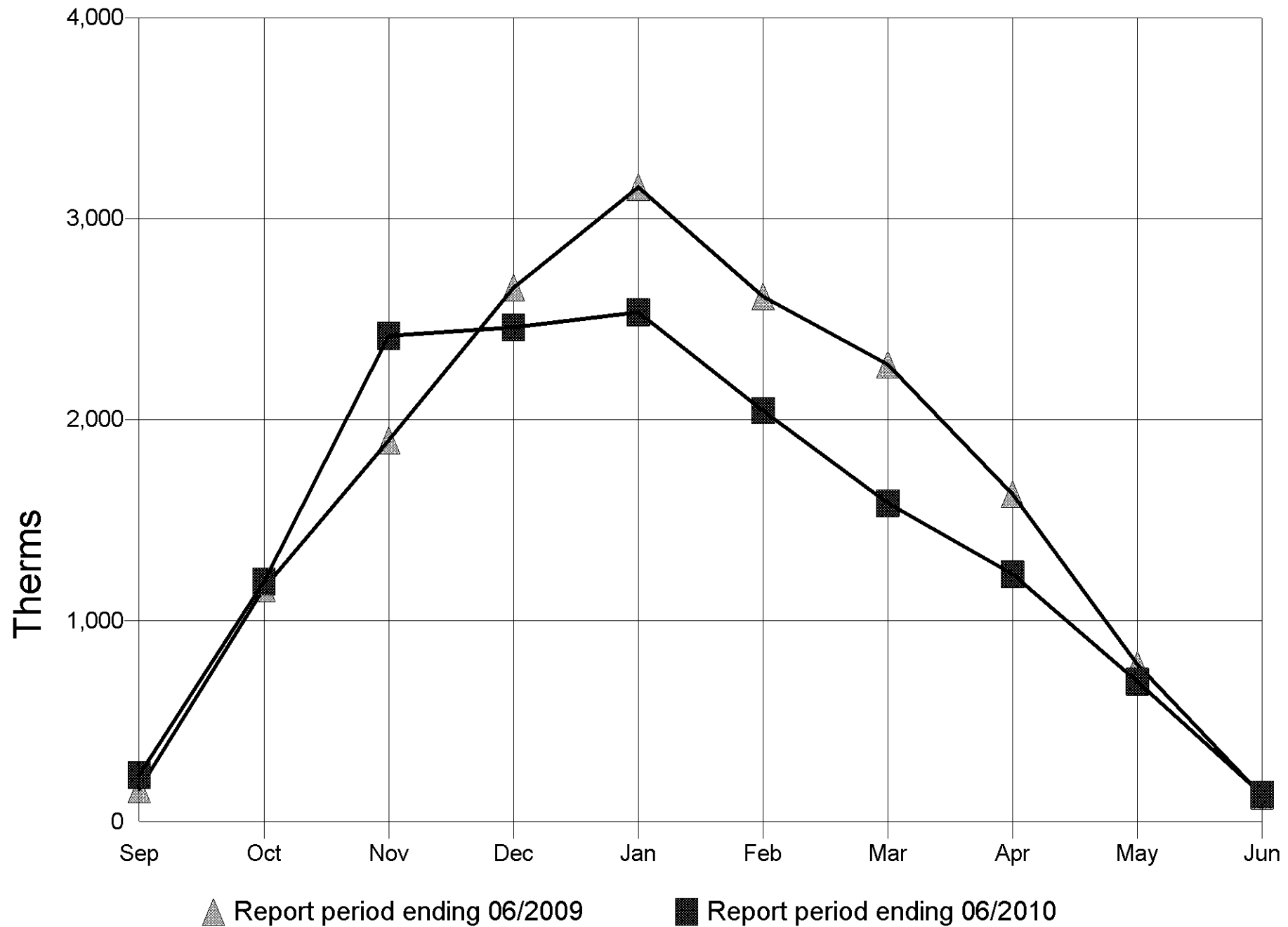
# Monthly Recycling Use for NORTHGATE



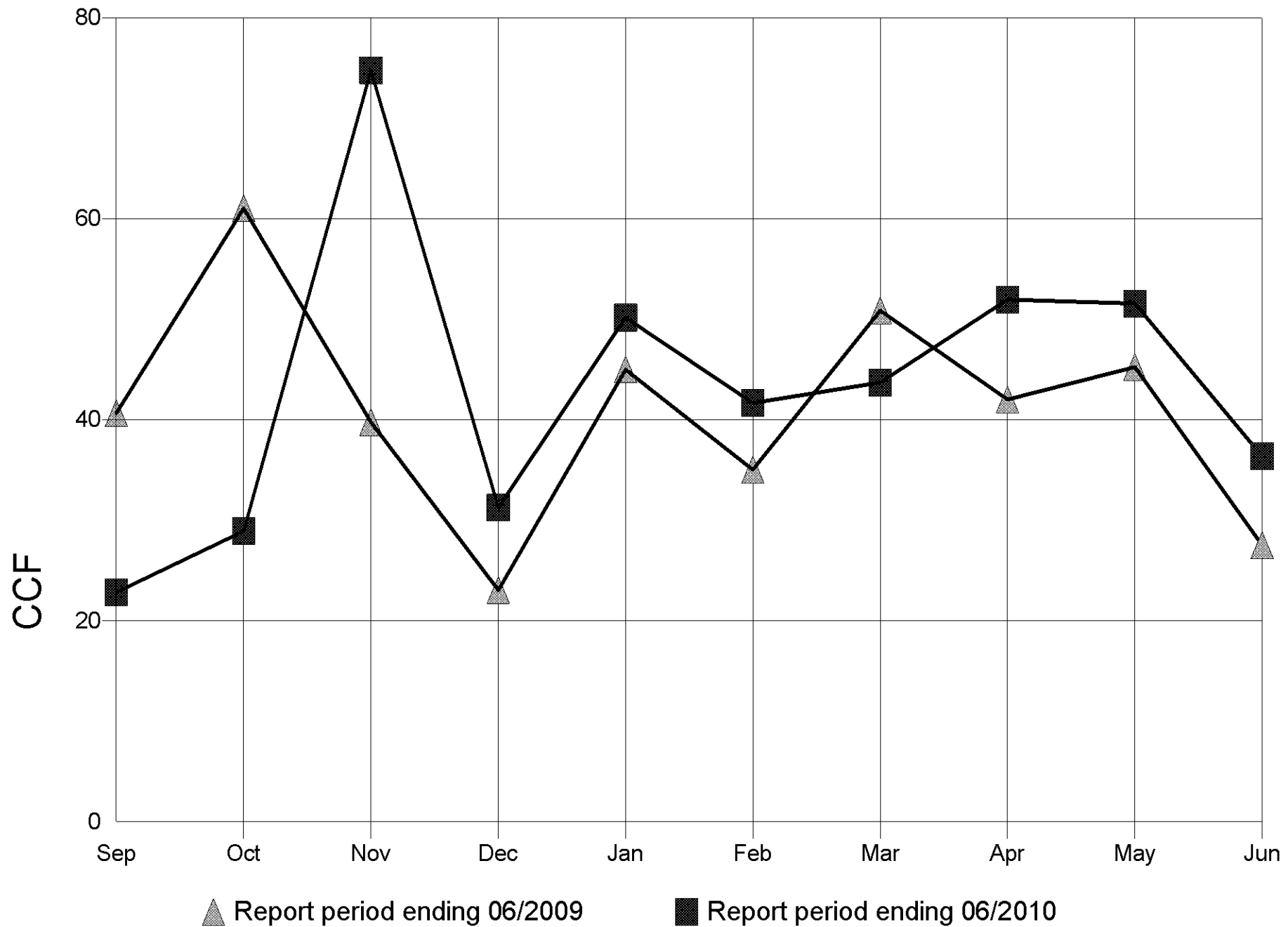
# Monthly Electricity Use for OLYMPIC HILLS



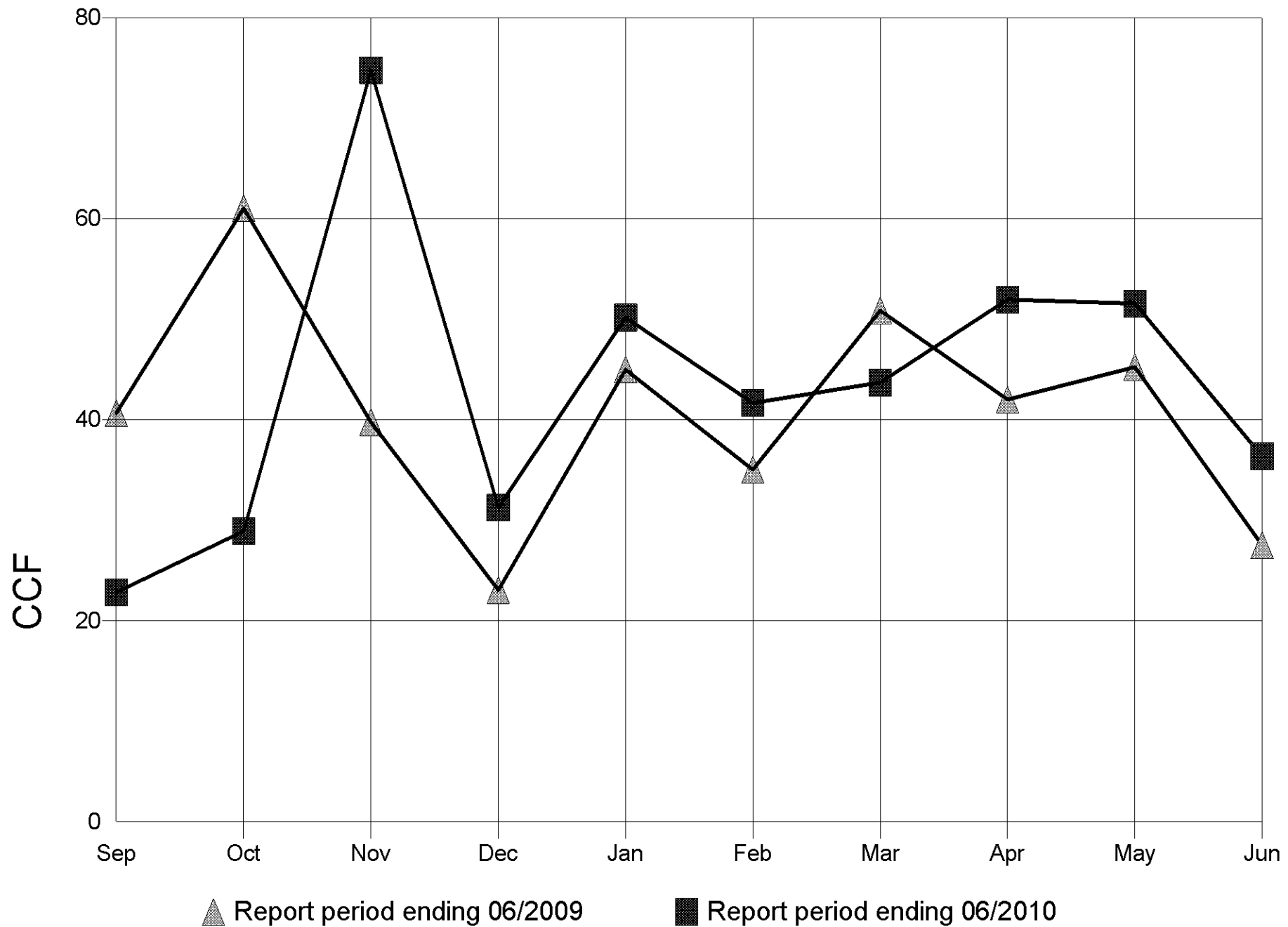
# Monthly Natural Gas Use for OLYMPIC HILLS



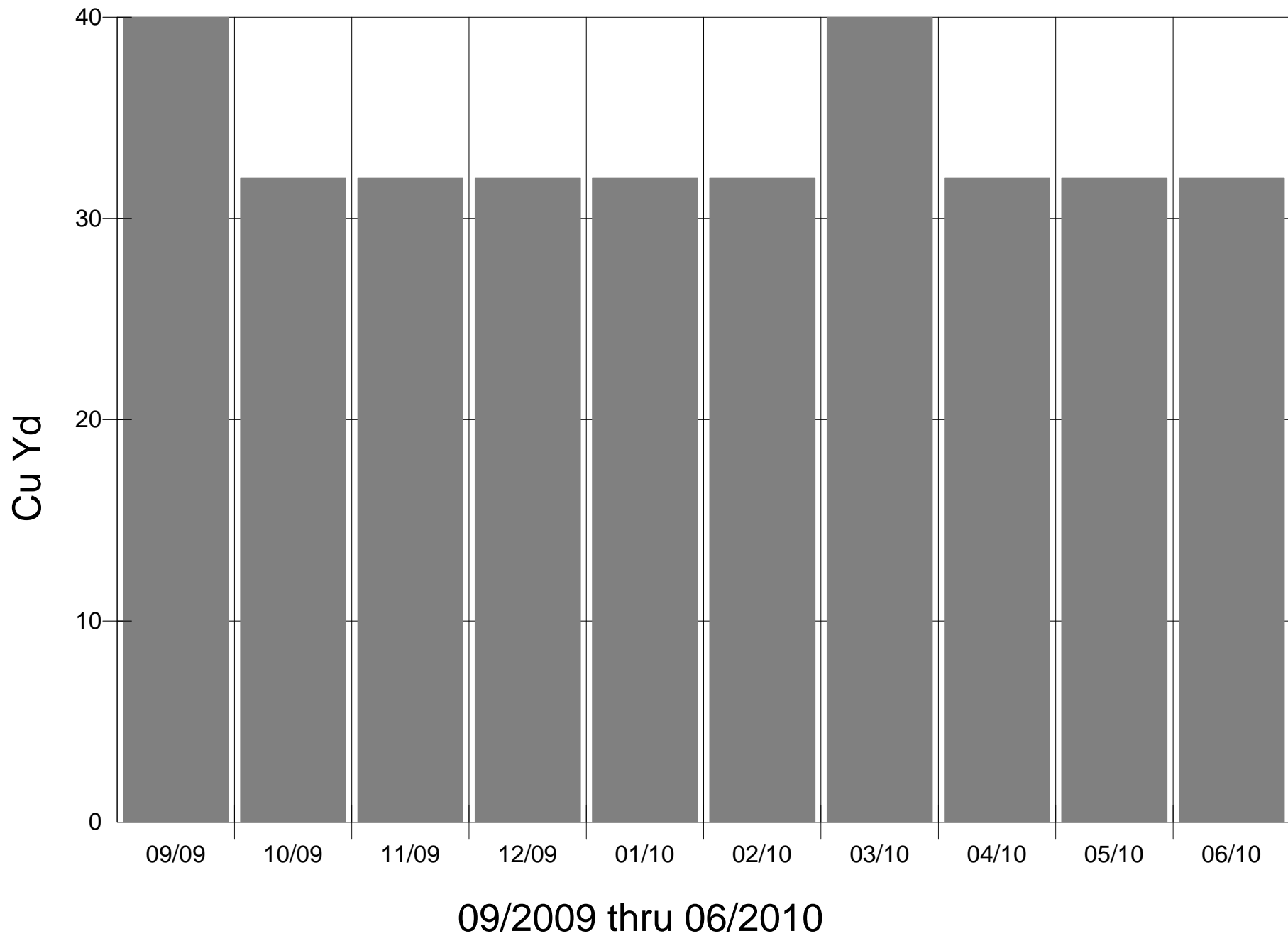
# Monthly Sewer Use for OLYMPIC HILLS



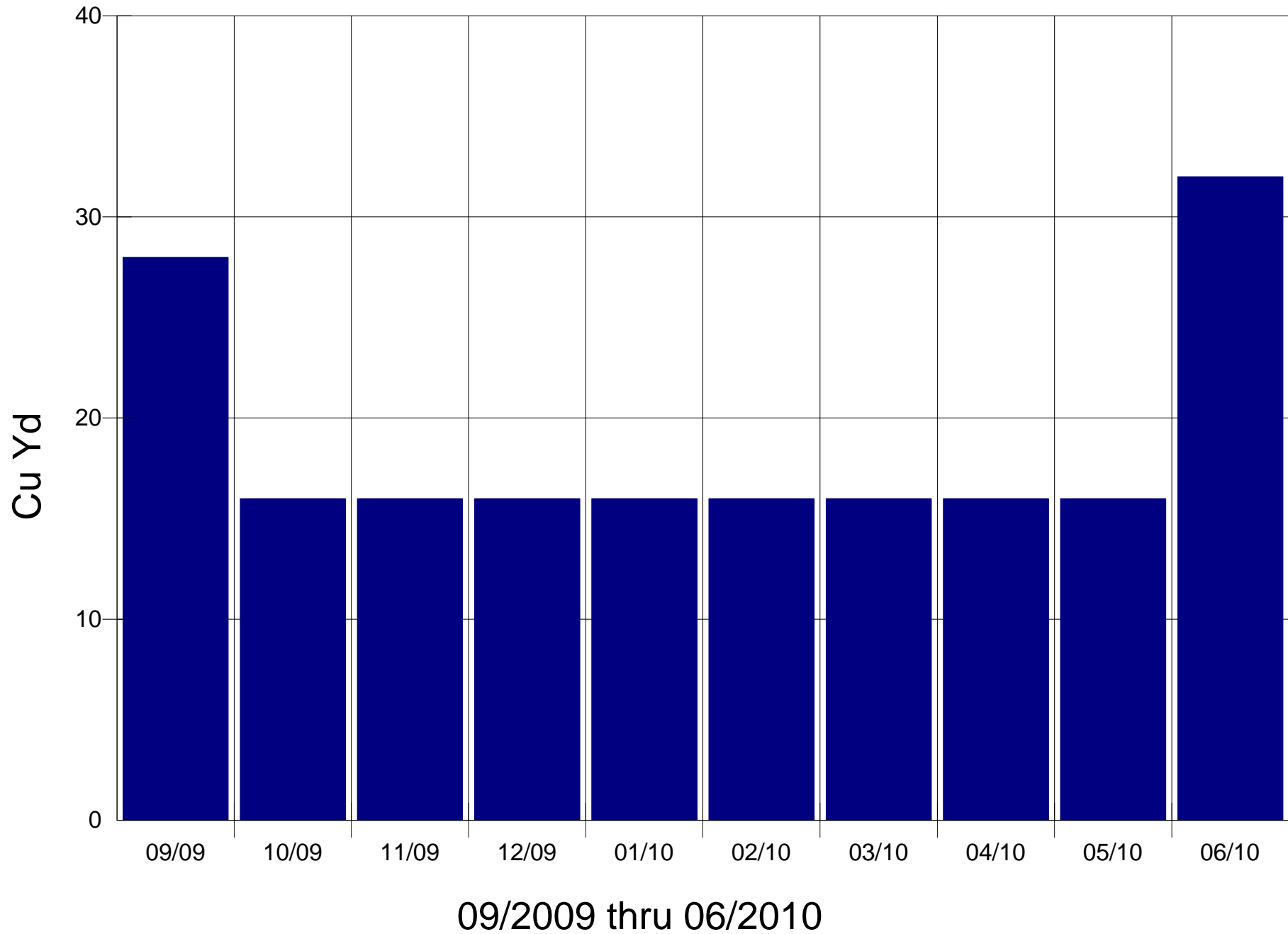
# Monthly Water Use for OLYMPIC HILLS



# Monthly Refuse Use for OLYMPIC HILLS

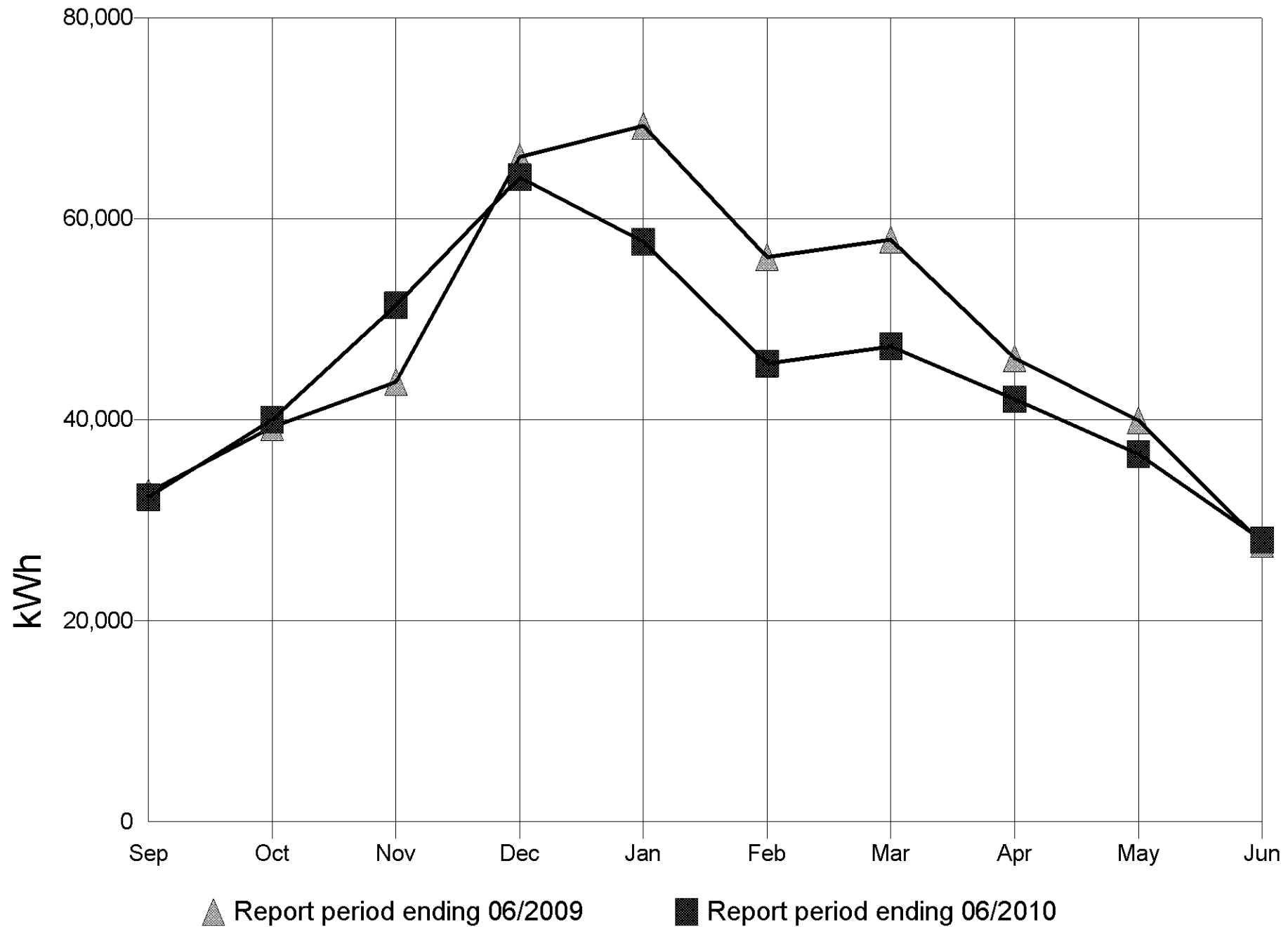


# Monthly Recycling Use for OLYMPIC HILLS



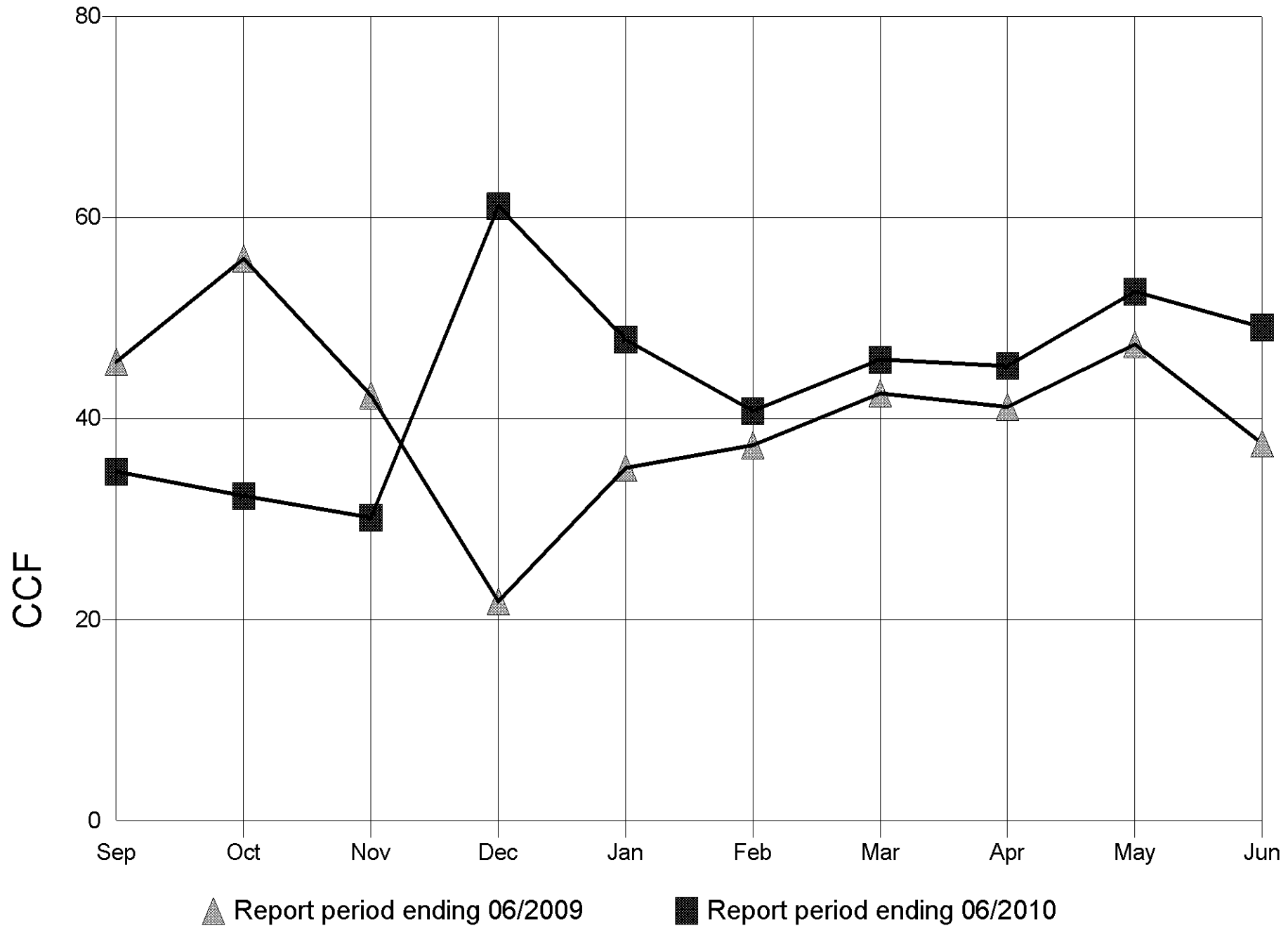


# Monthly Electricity Use for OLYMPIC VIEW

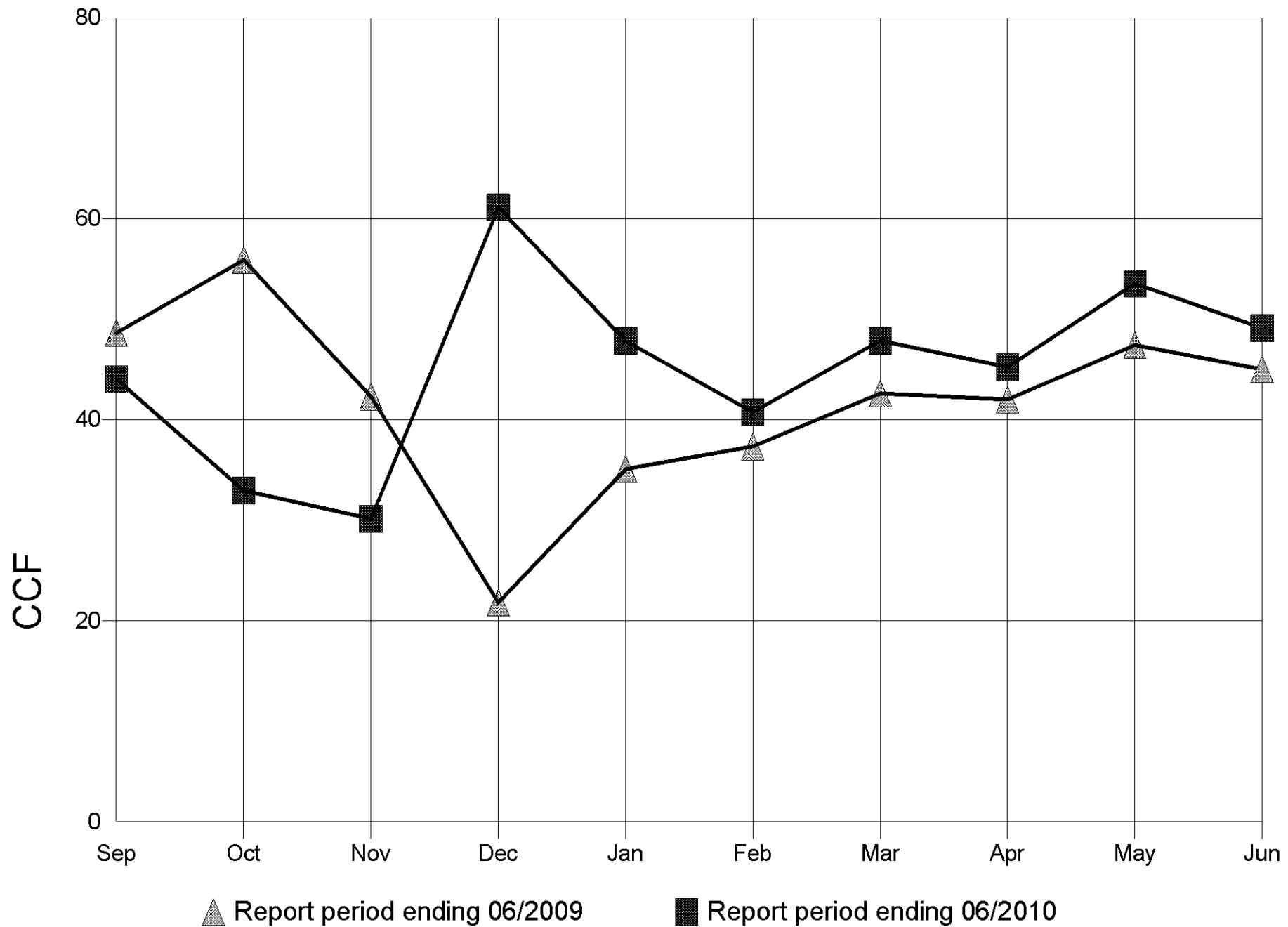


No Graph Available – page intentionally left blank.

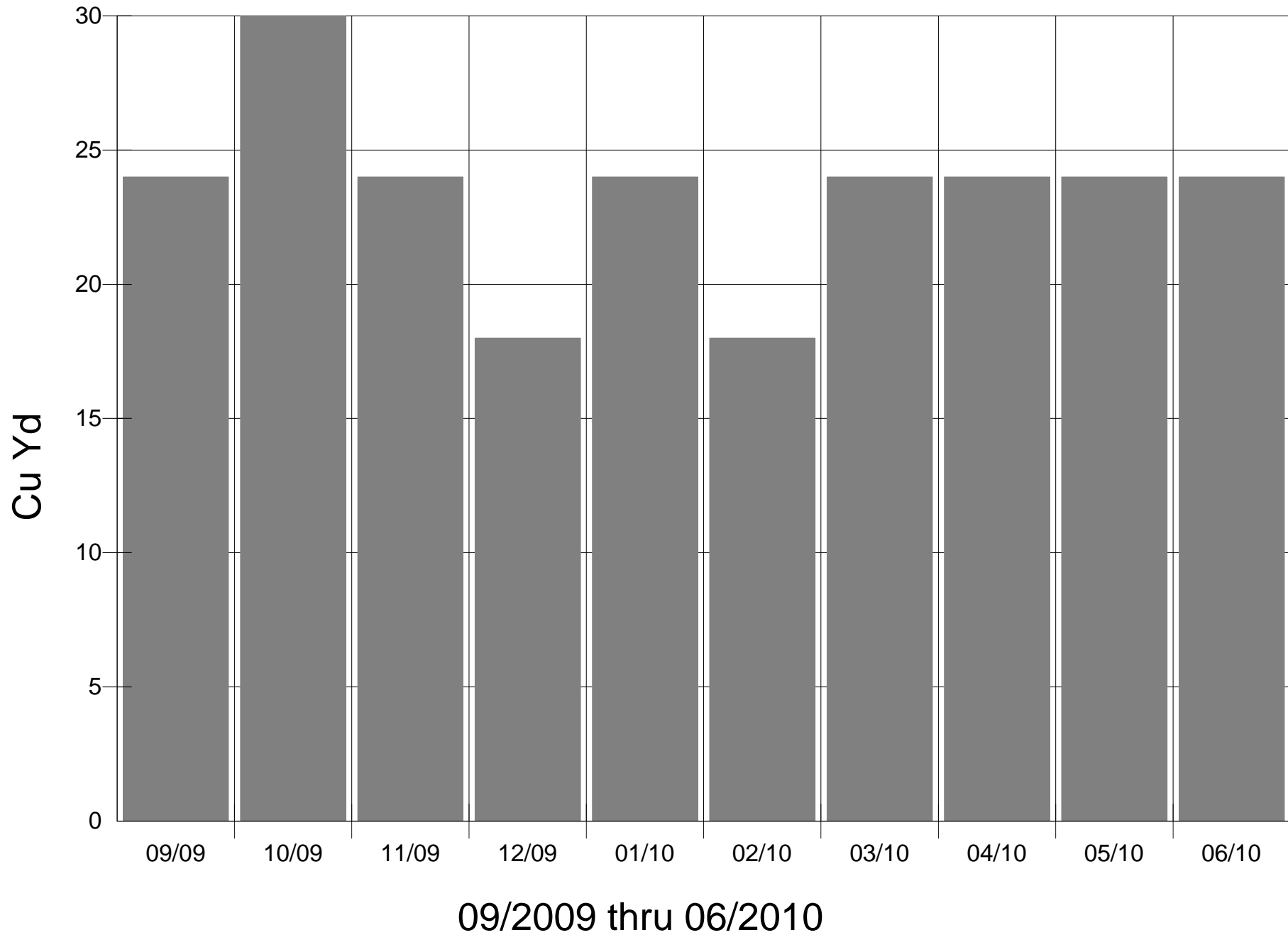
# Monthly Sewer Use for OLYMPIC VIEW



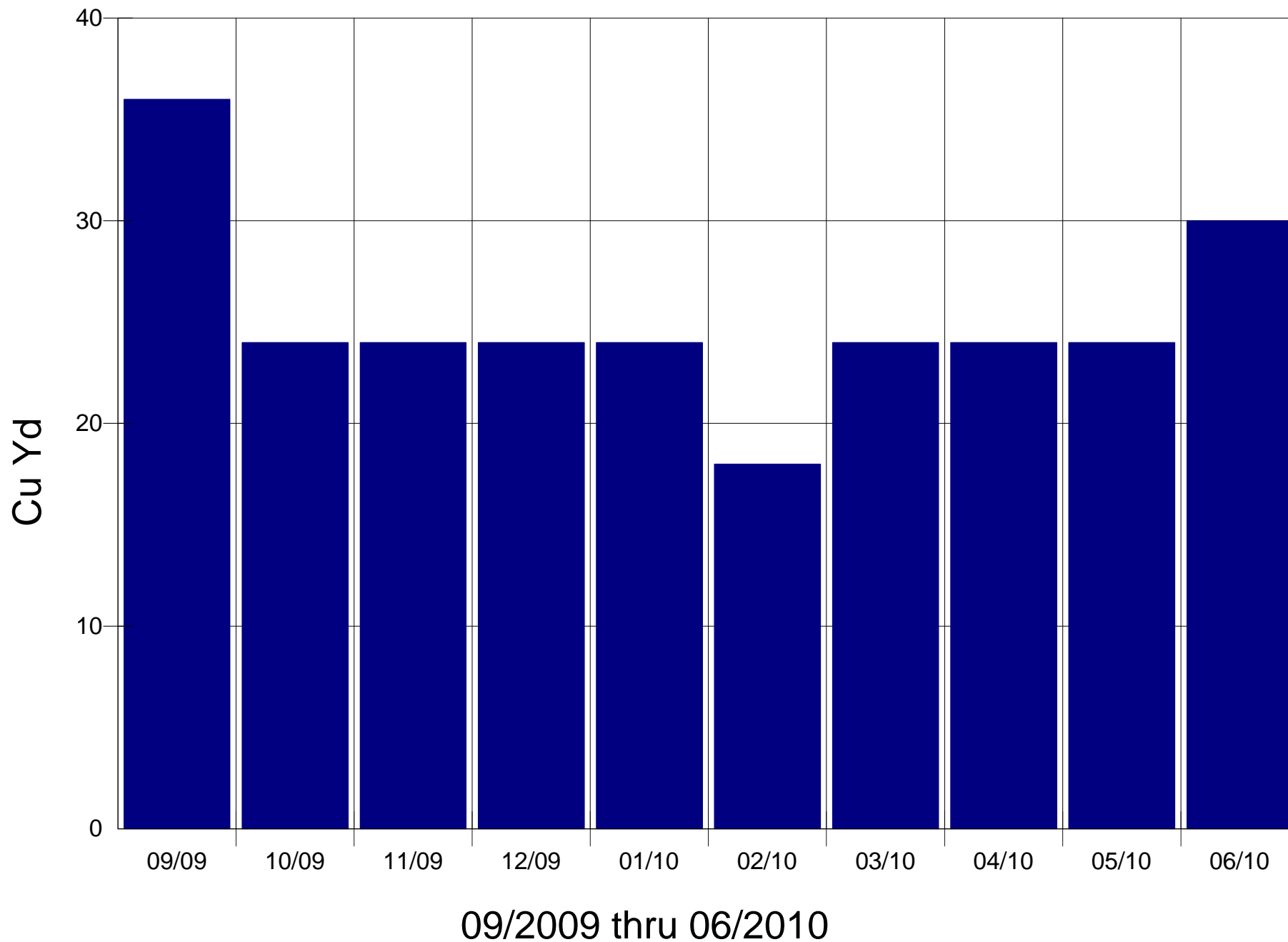
# Monthly Water Use for OLYMPIC VIEW



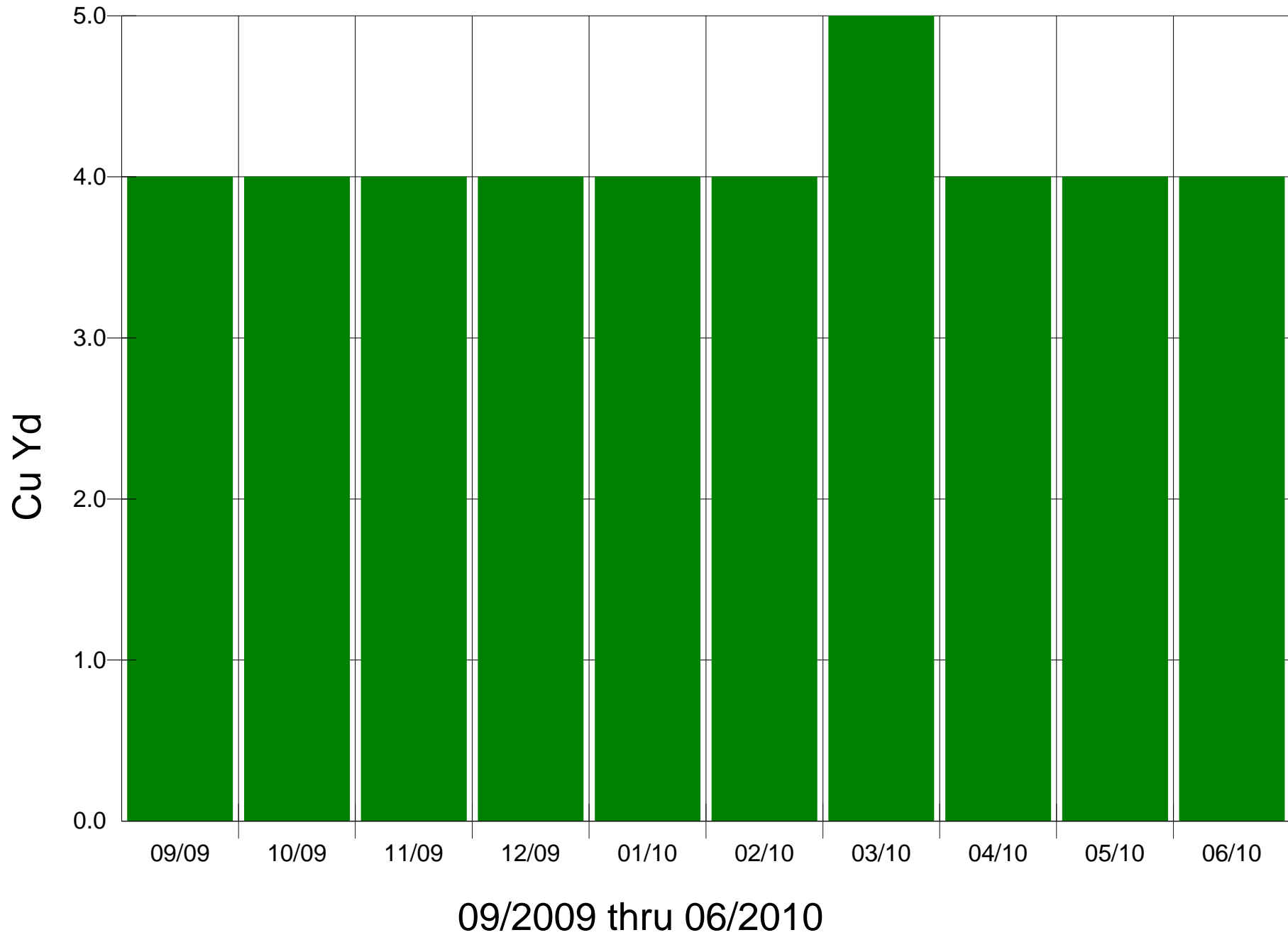
# Monthly Refuse Use for OLYMPIC VIEW



# Monthly Recycling Use for OLYMPIC VIEW



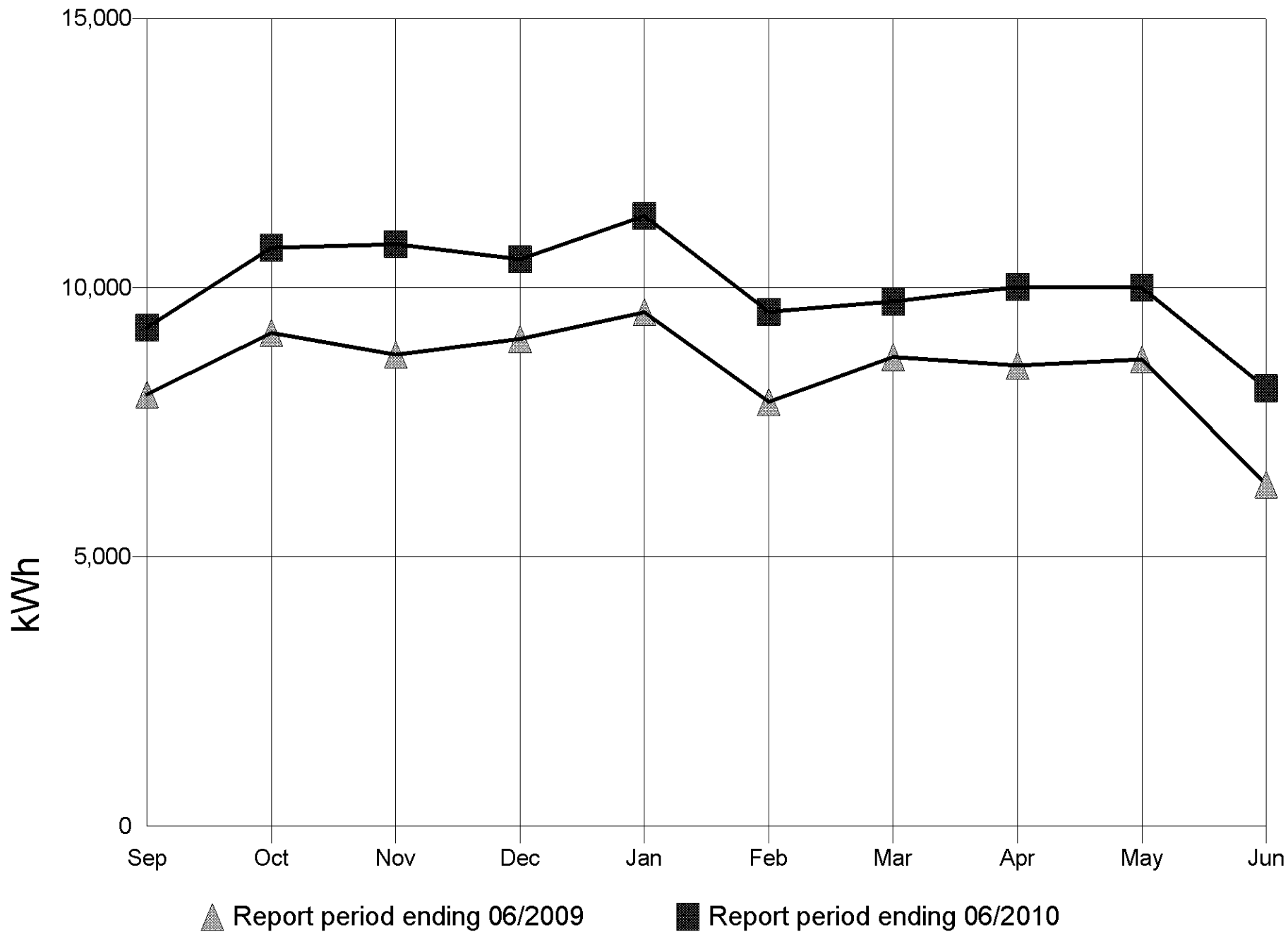
# Monthly Composting Use for OLYMPIC VIEW



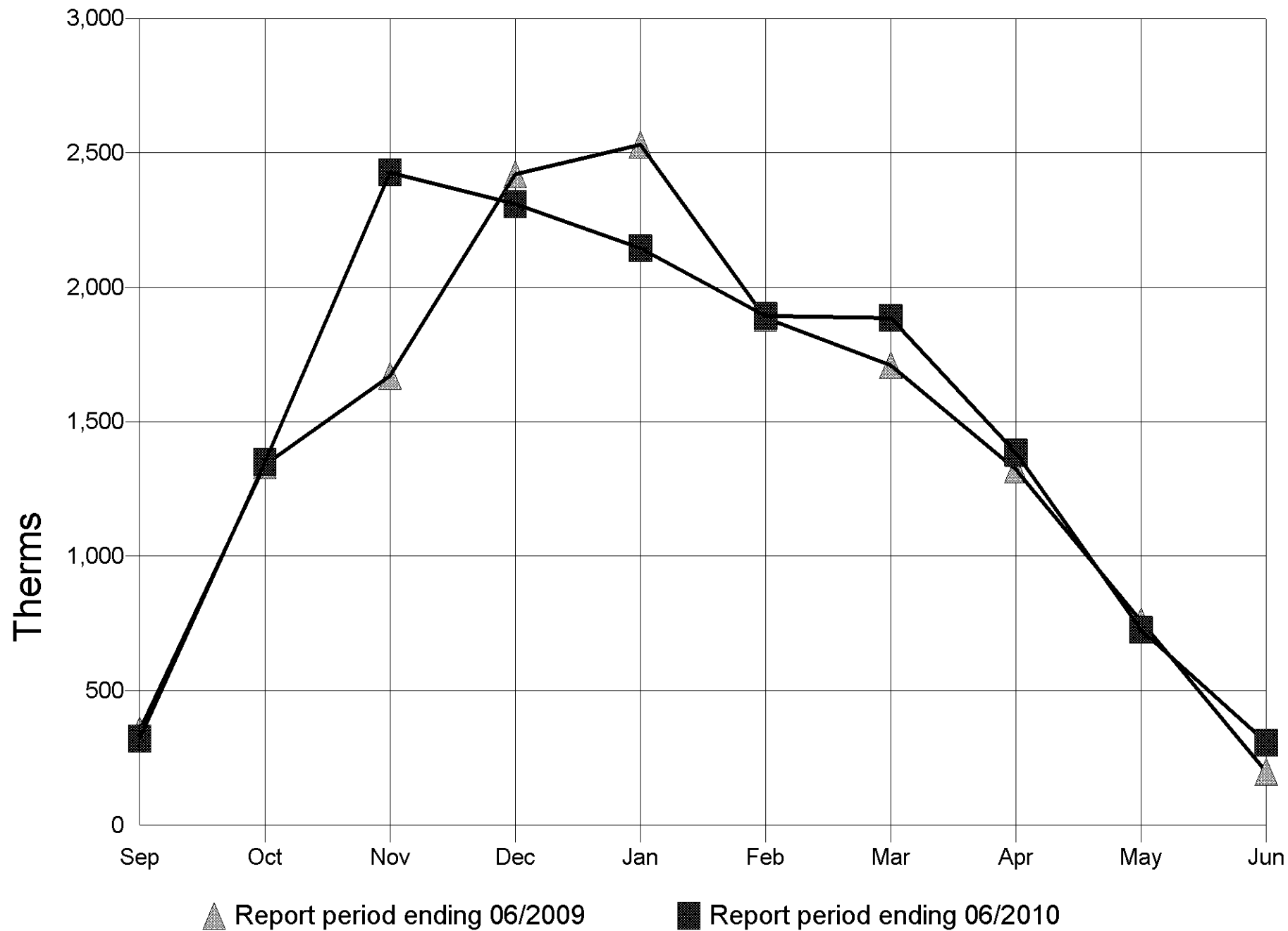
No Graph Available – page intentionally left blank.



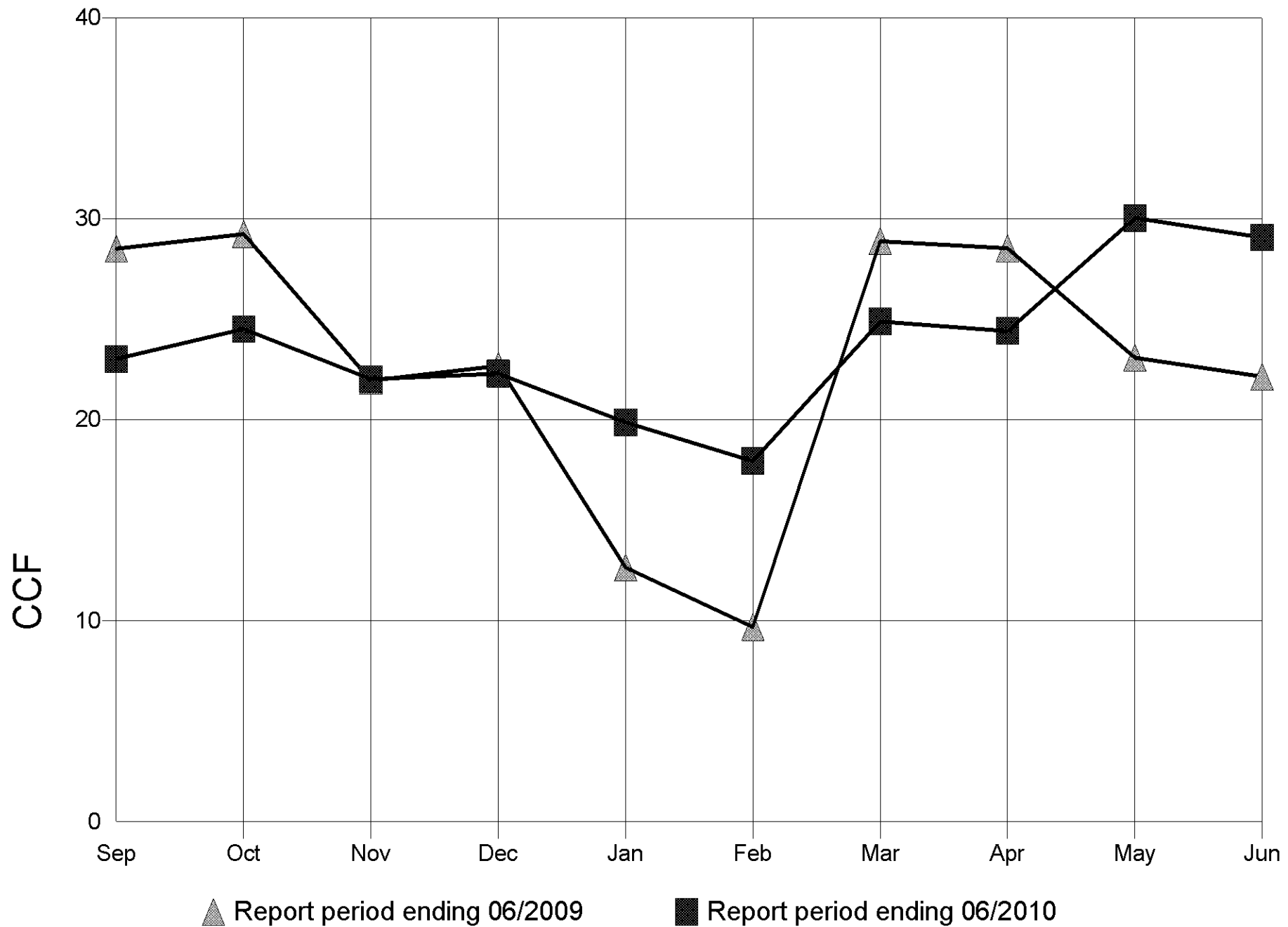
# Monthly Electricity Use for PINEHURST



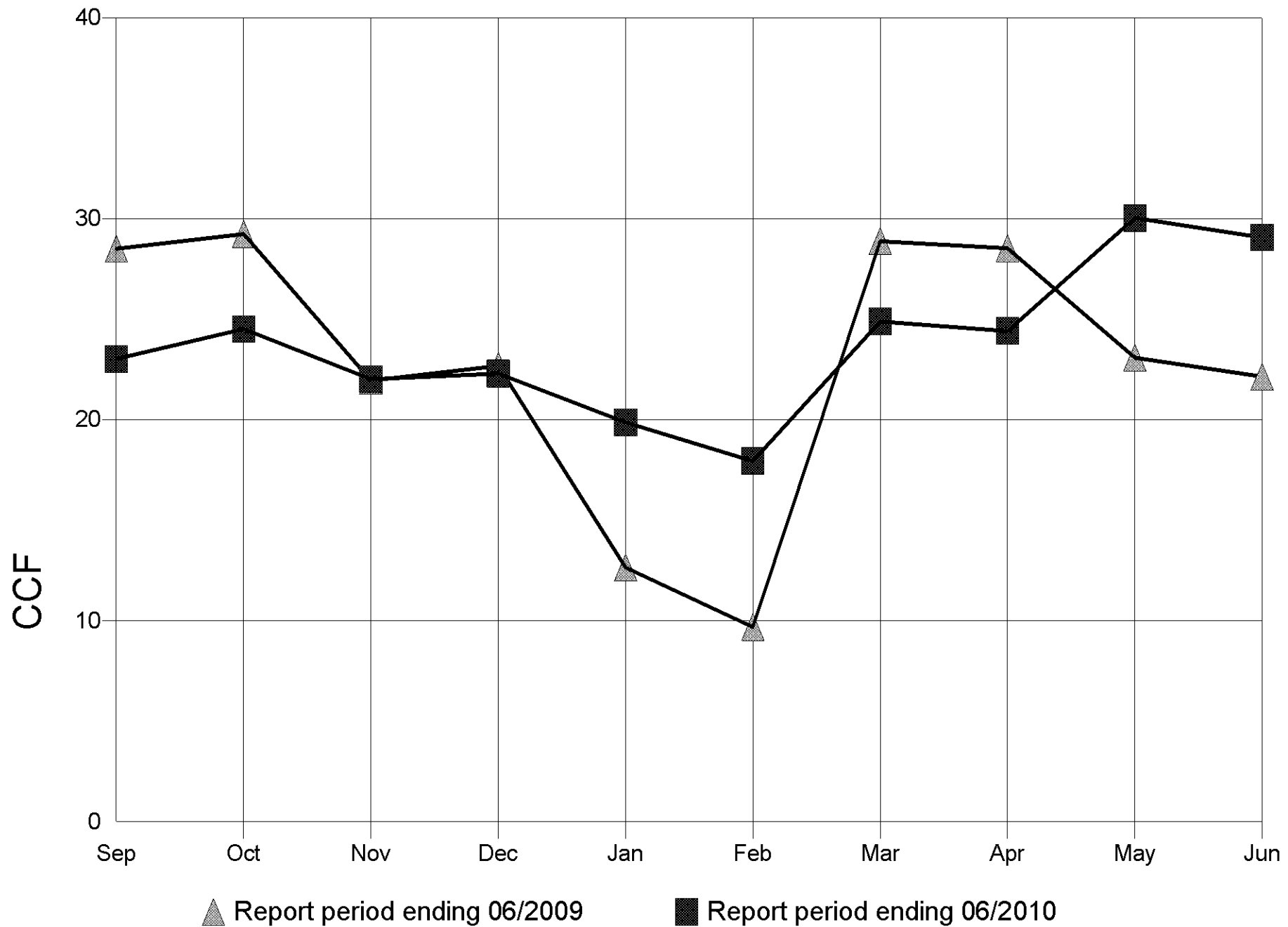
# Monthly Natural Gas Use for PINEHURST



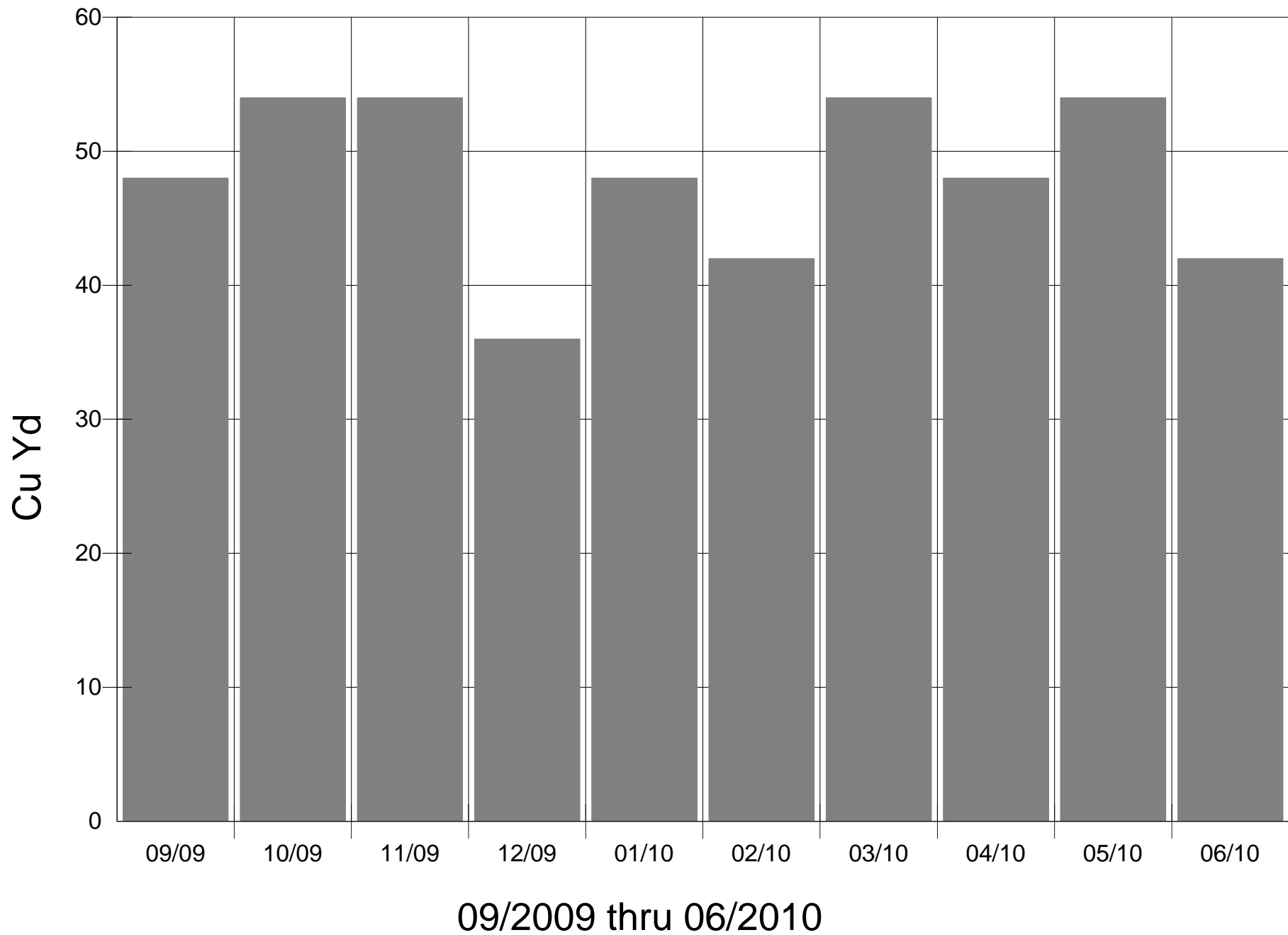
# Monthly Sewer Use for PINEHURST



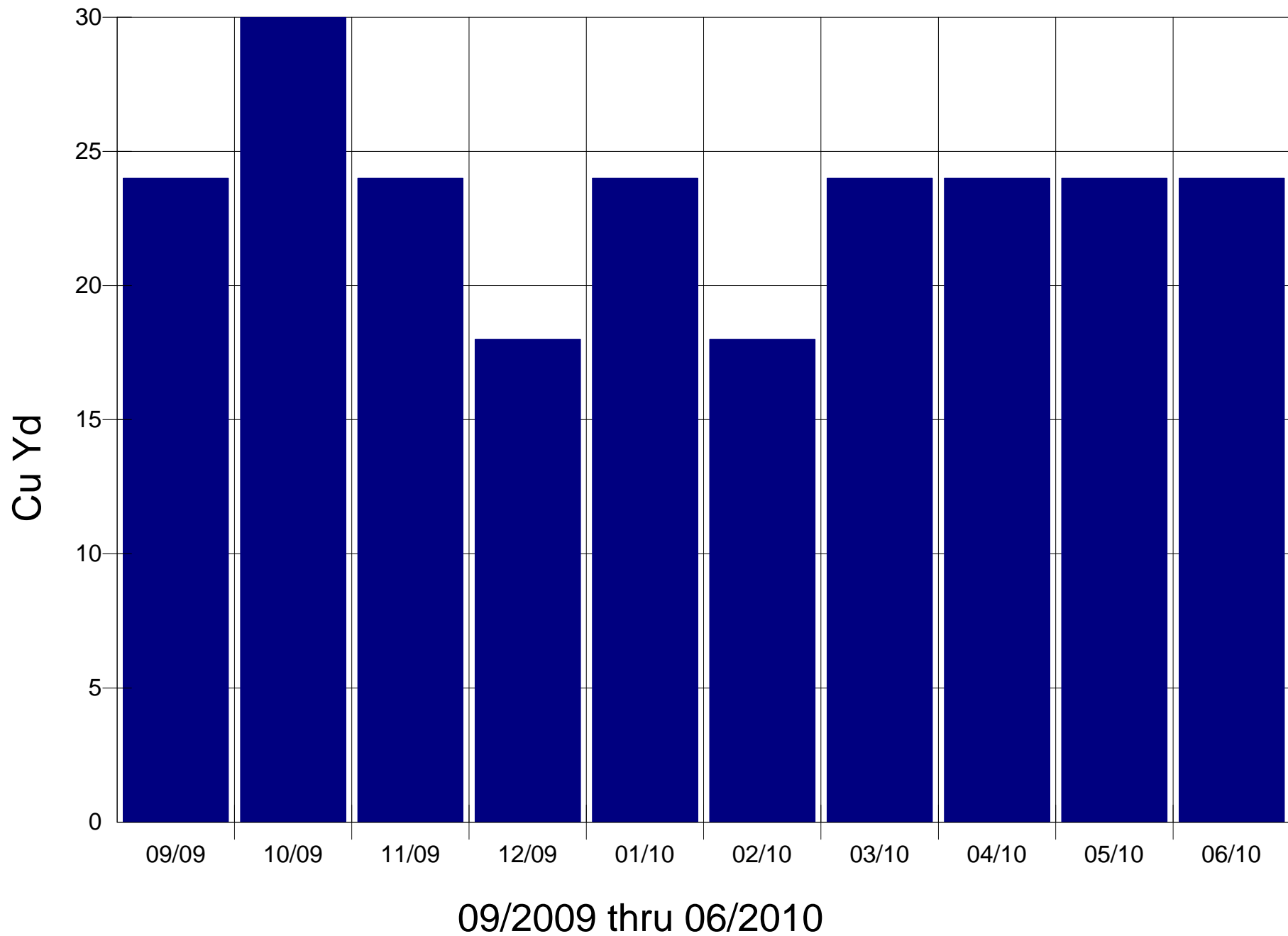
# Monthly Water Use for PINEHURST



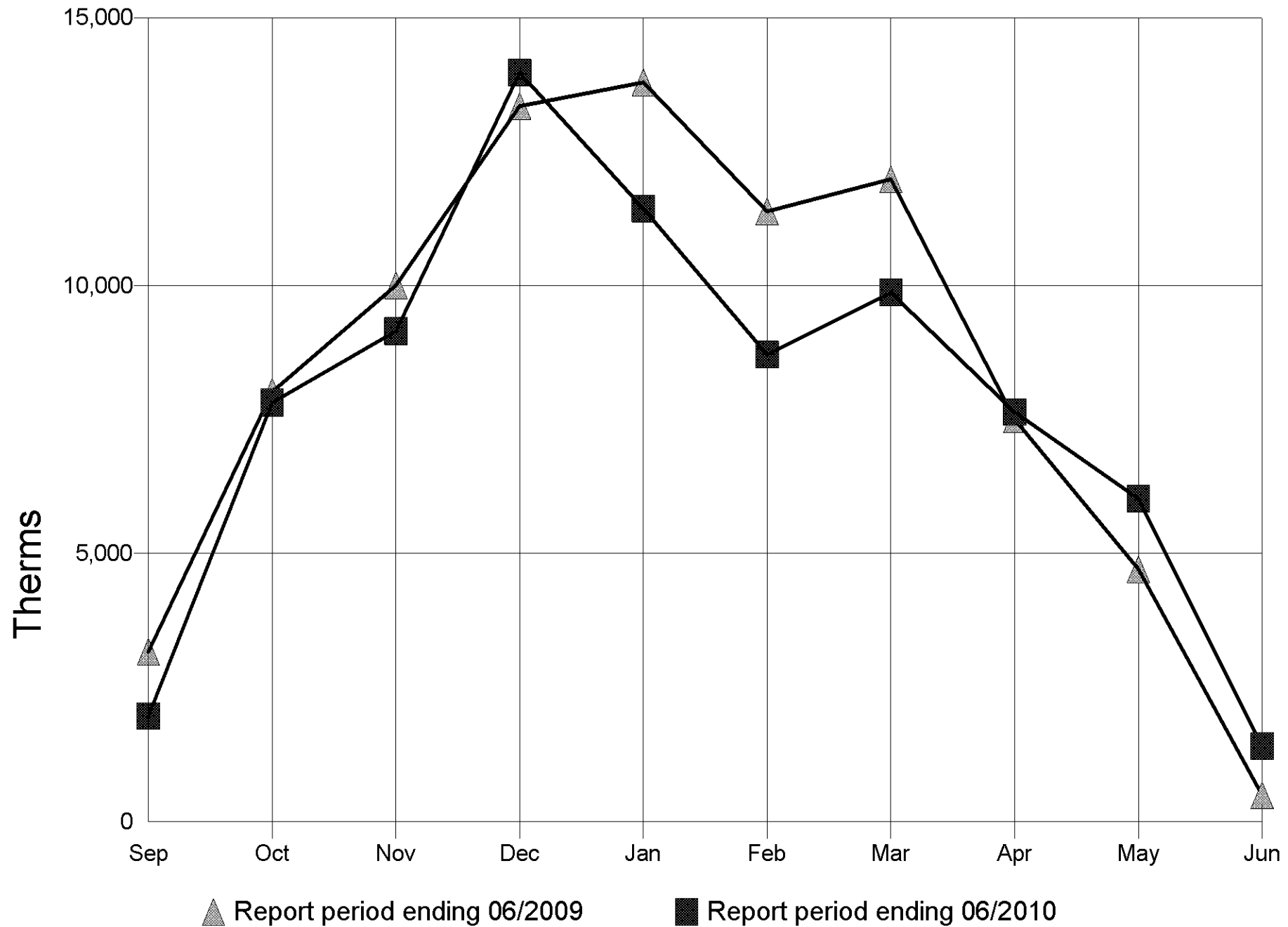
# Monthly Refuse Use for PINEHURST



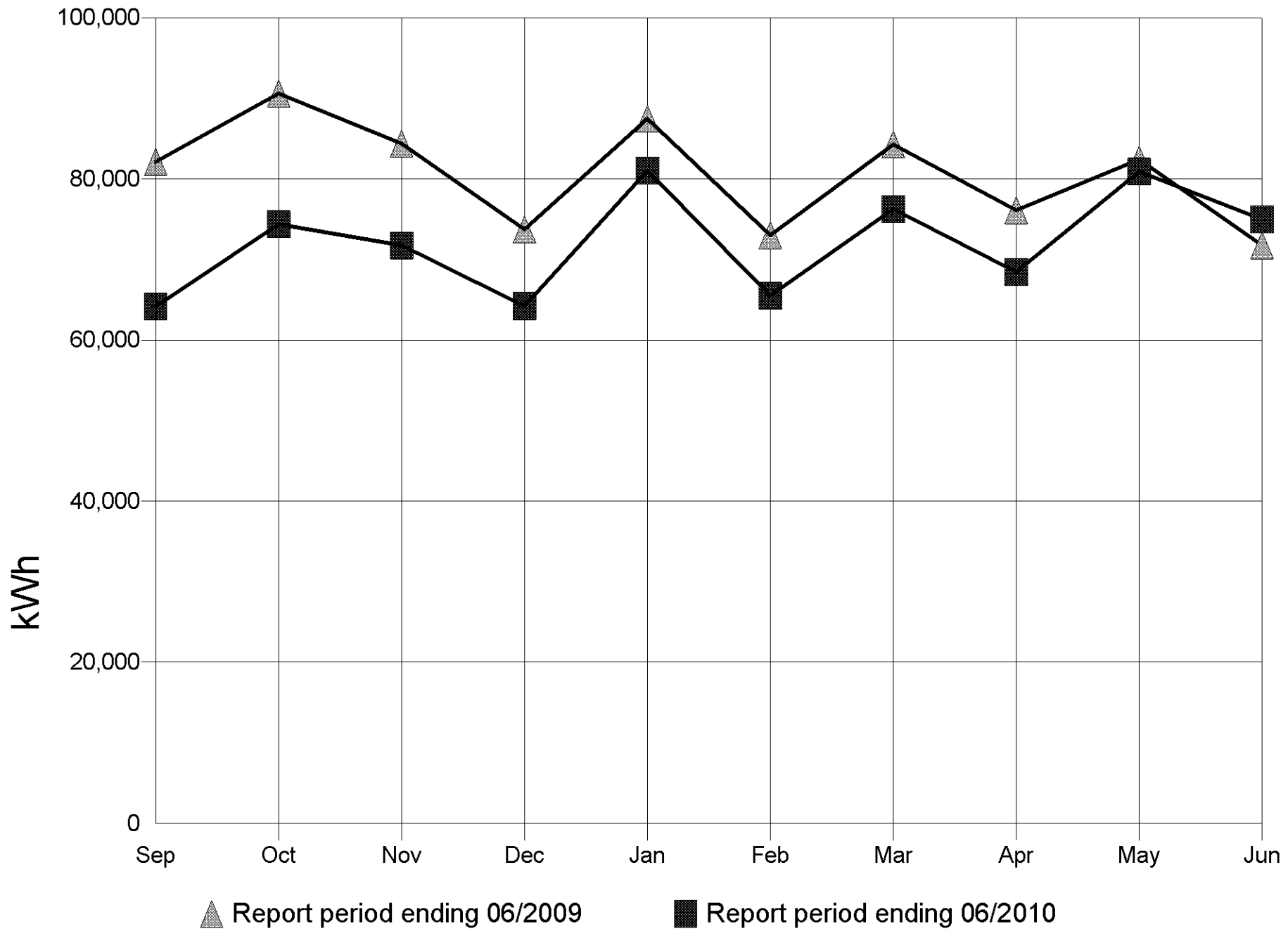
# Monthly Recycling Use for PINEHURST



# Monthly Natural Gas Use for RAINIER BEACH

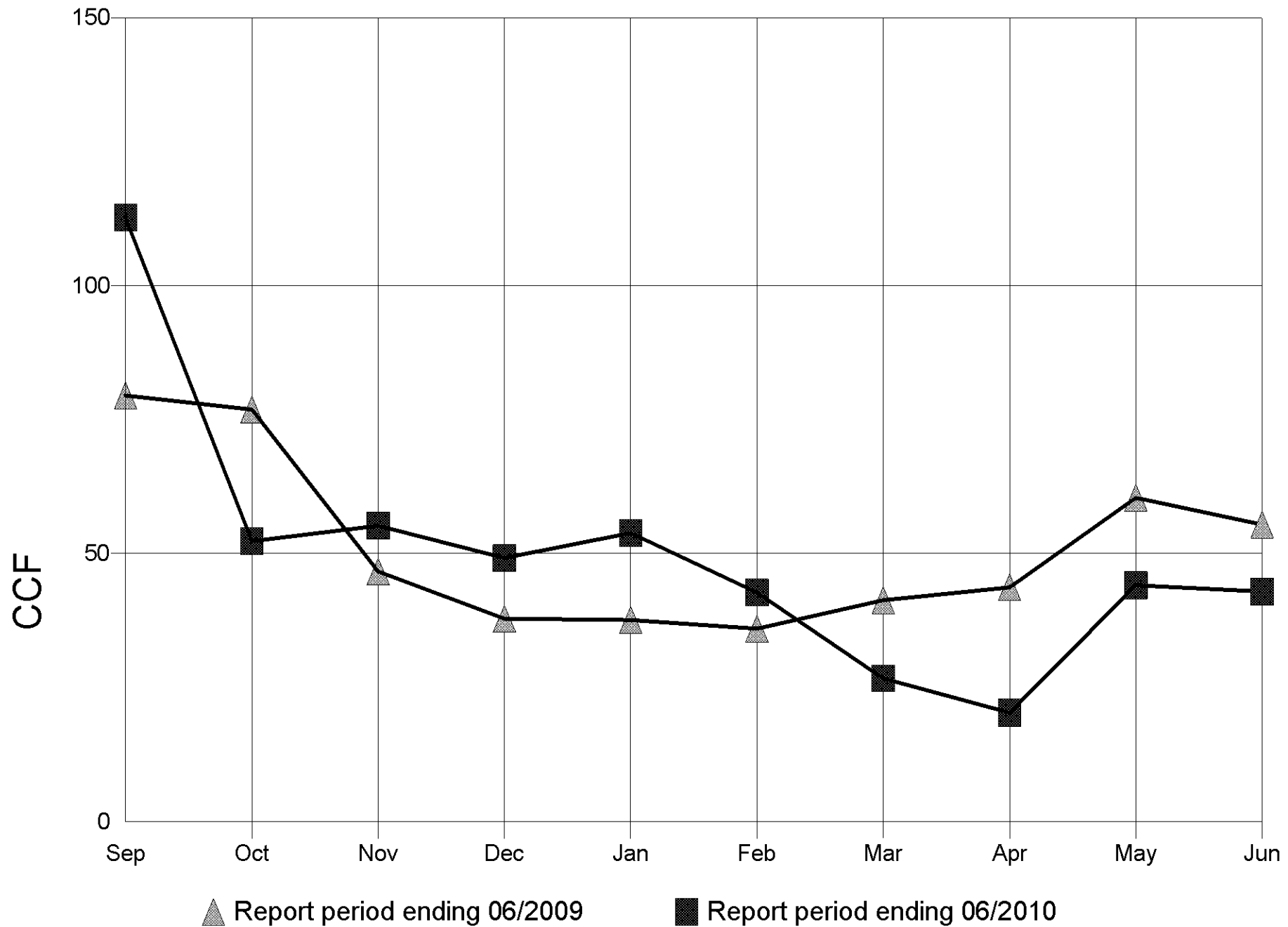


# Monthly Electricity Use for RAINIER BEACH

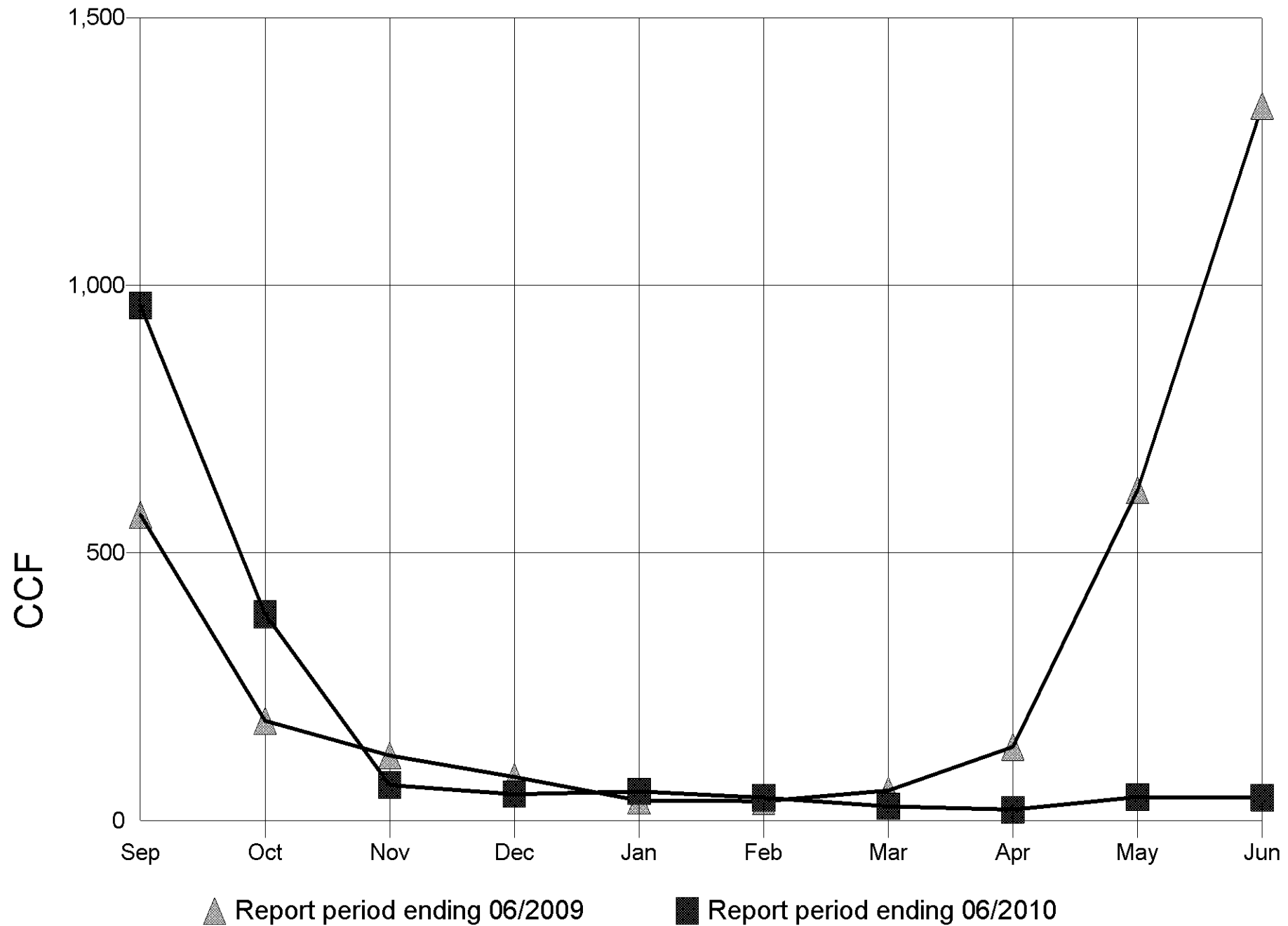




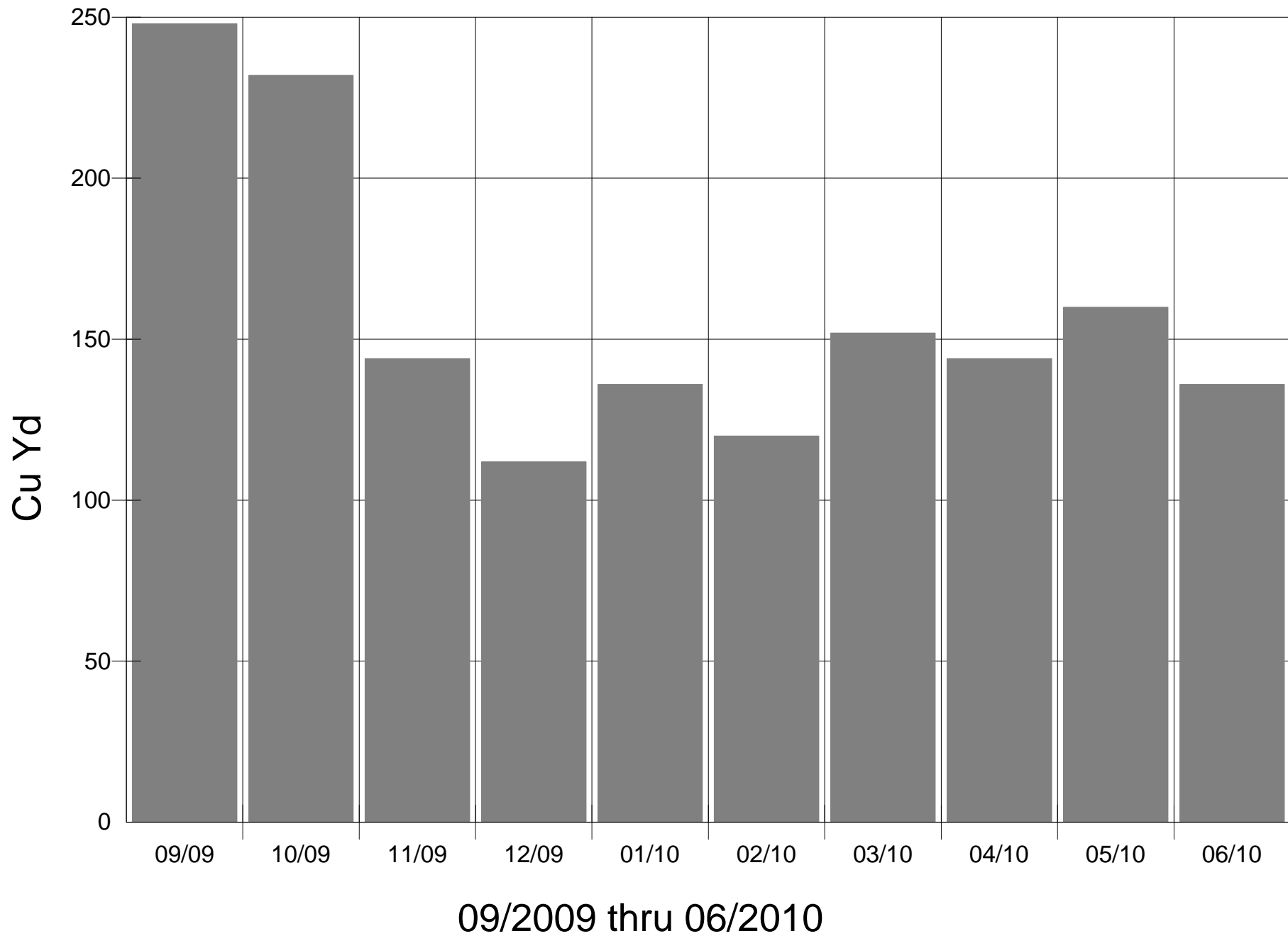
# Monthly Sewer Use for RAINIER BEACH



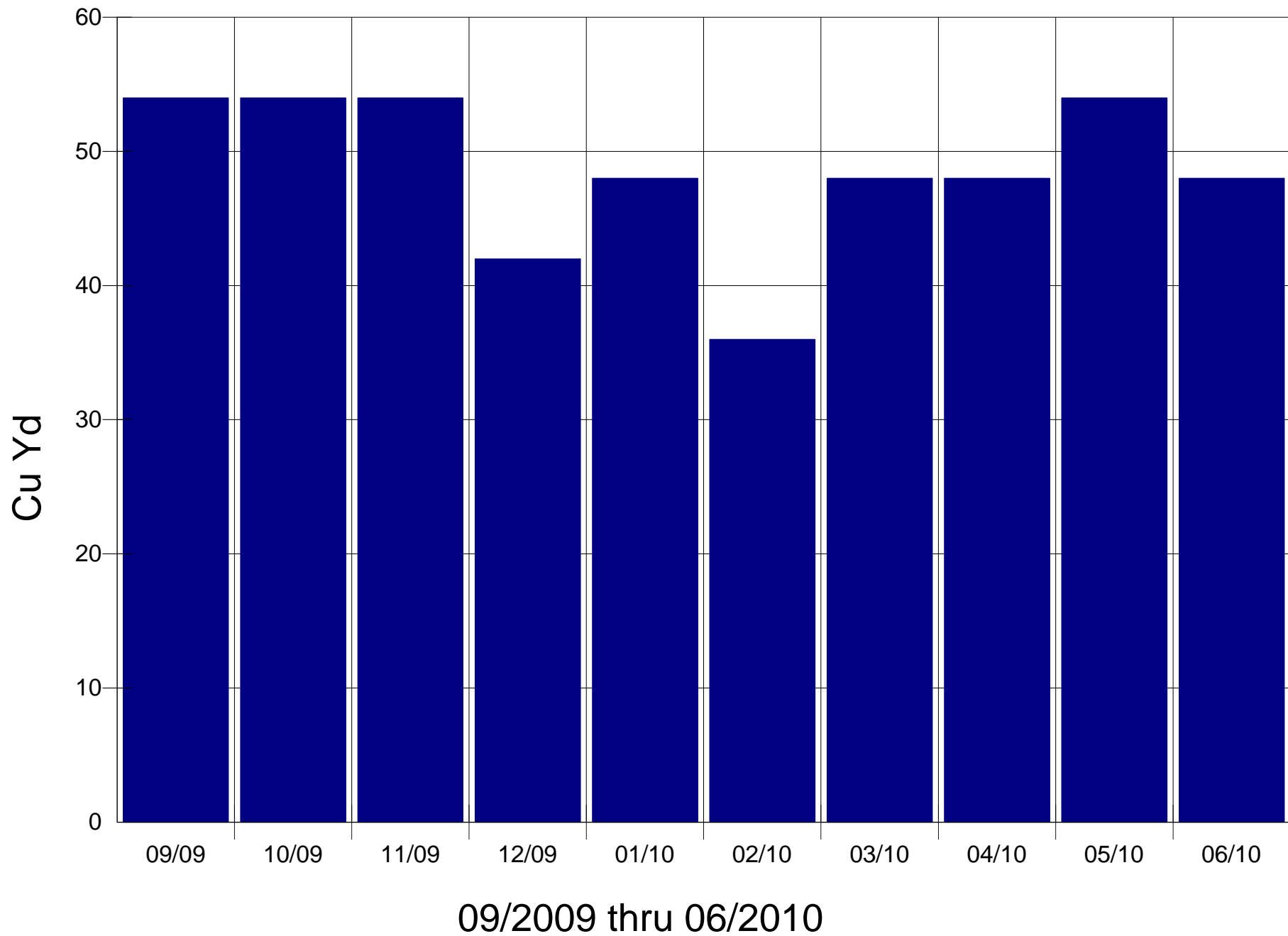
# Monthly Water Use for RAINIER BEACH



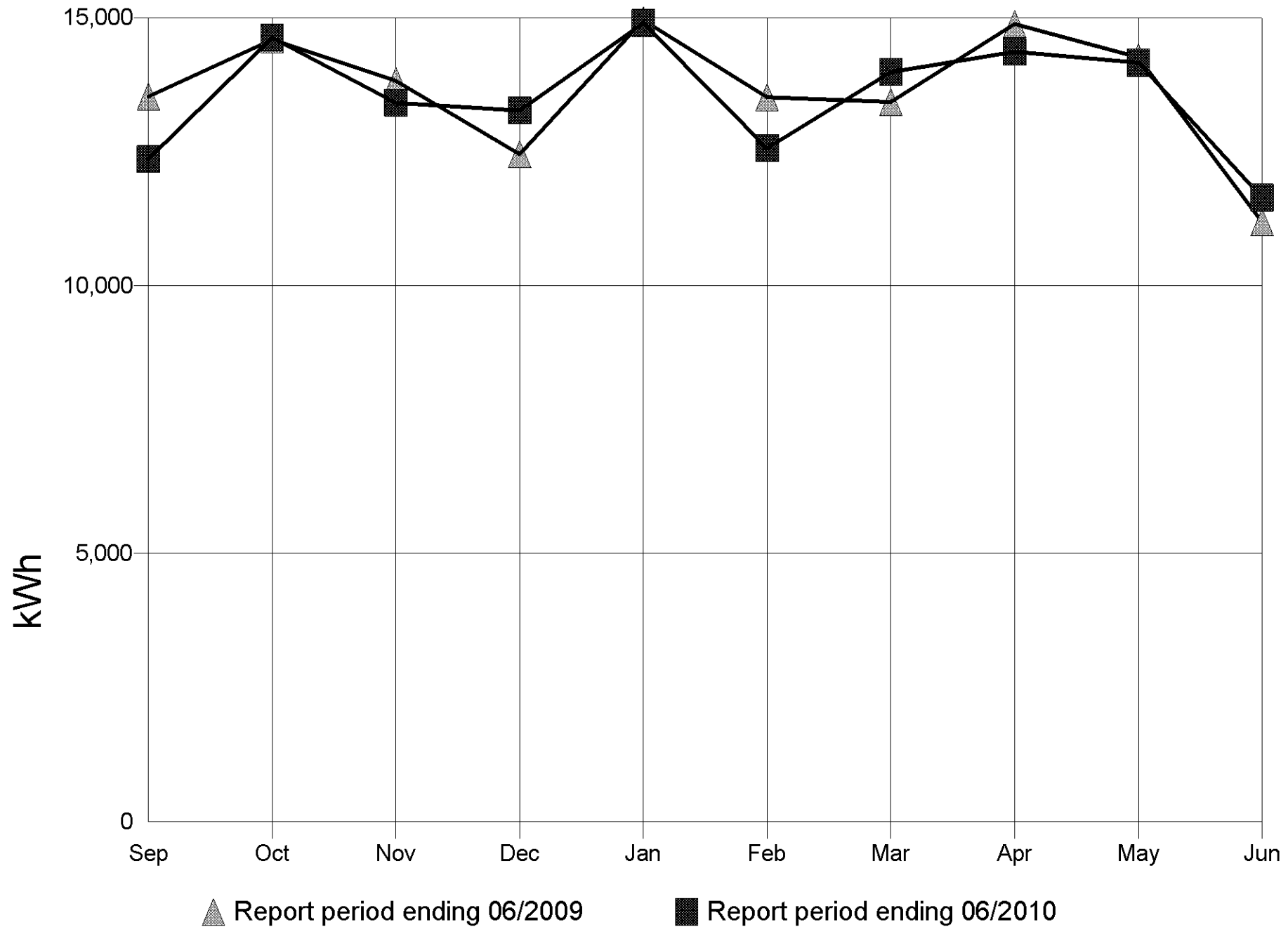
# Monthly Refuse Use for RAINIER BEACH



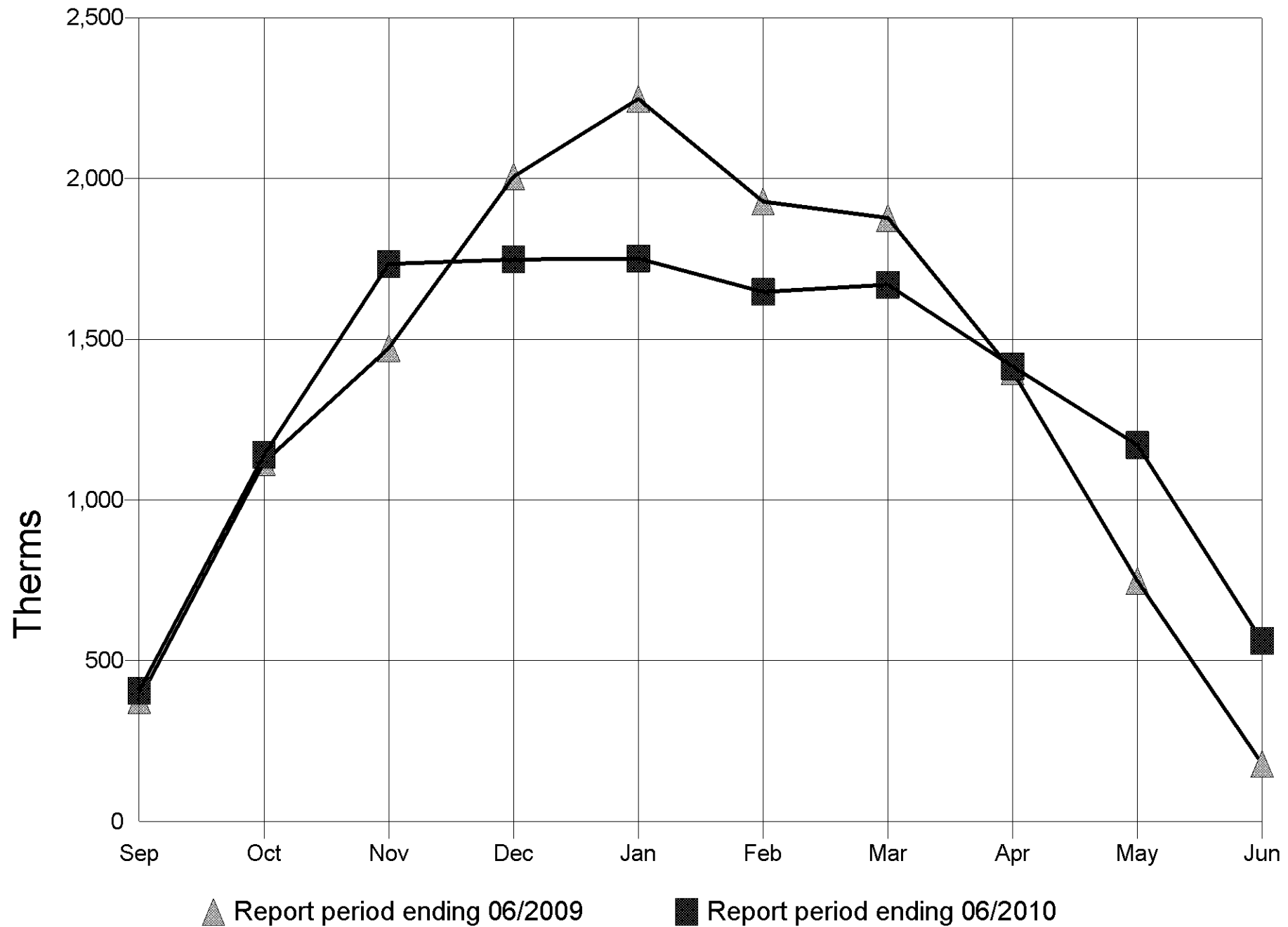
# Monthly Recycling Use for RAINIER BEACH



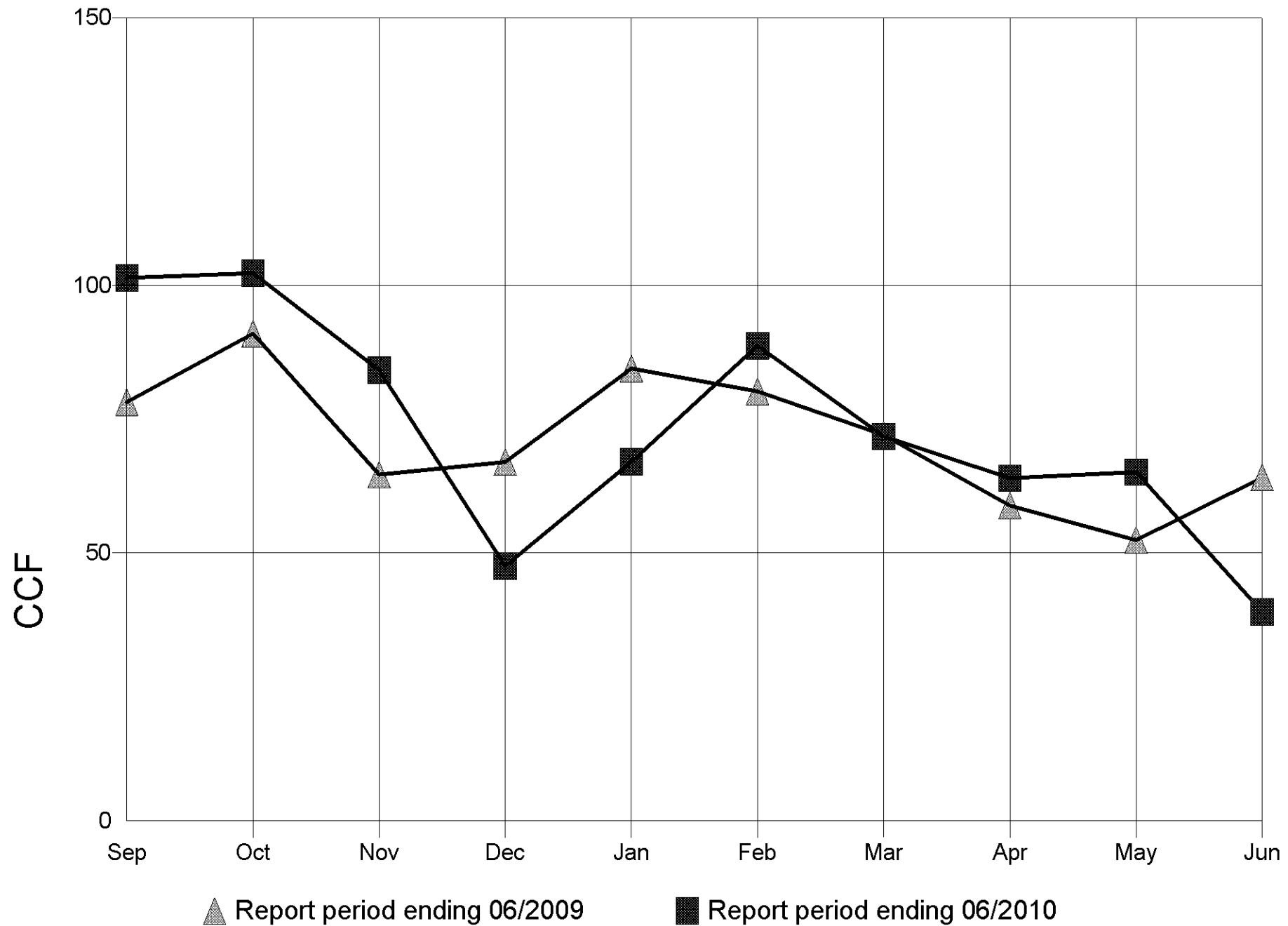
# Monthly Electricity Use for ROGERS



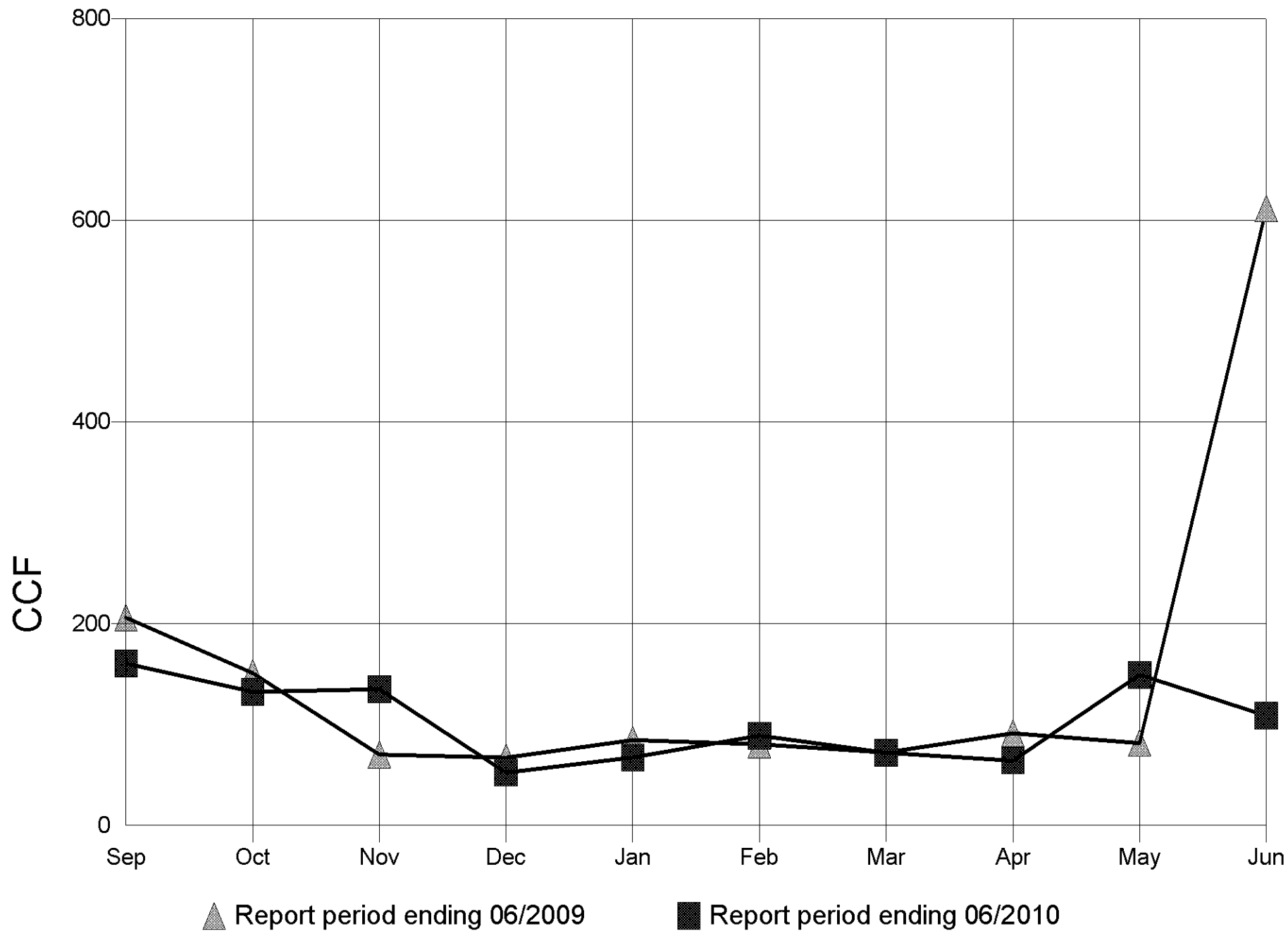
# Monthly Natural Gas Use for ROGERS



# Monthly Sewer Use for ROGERS

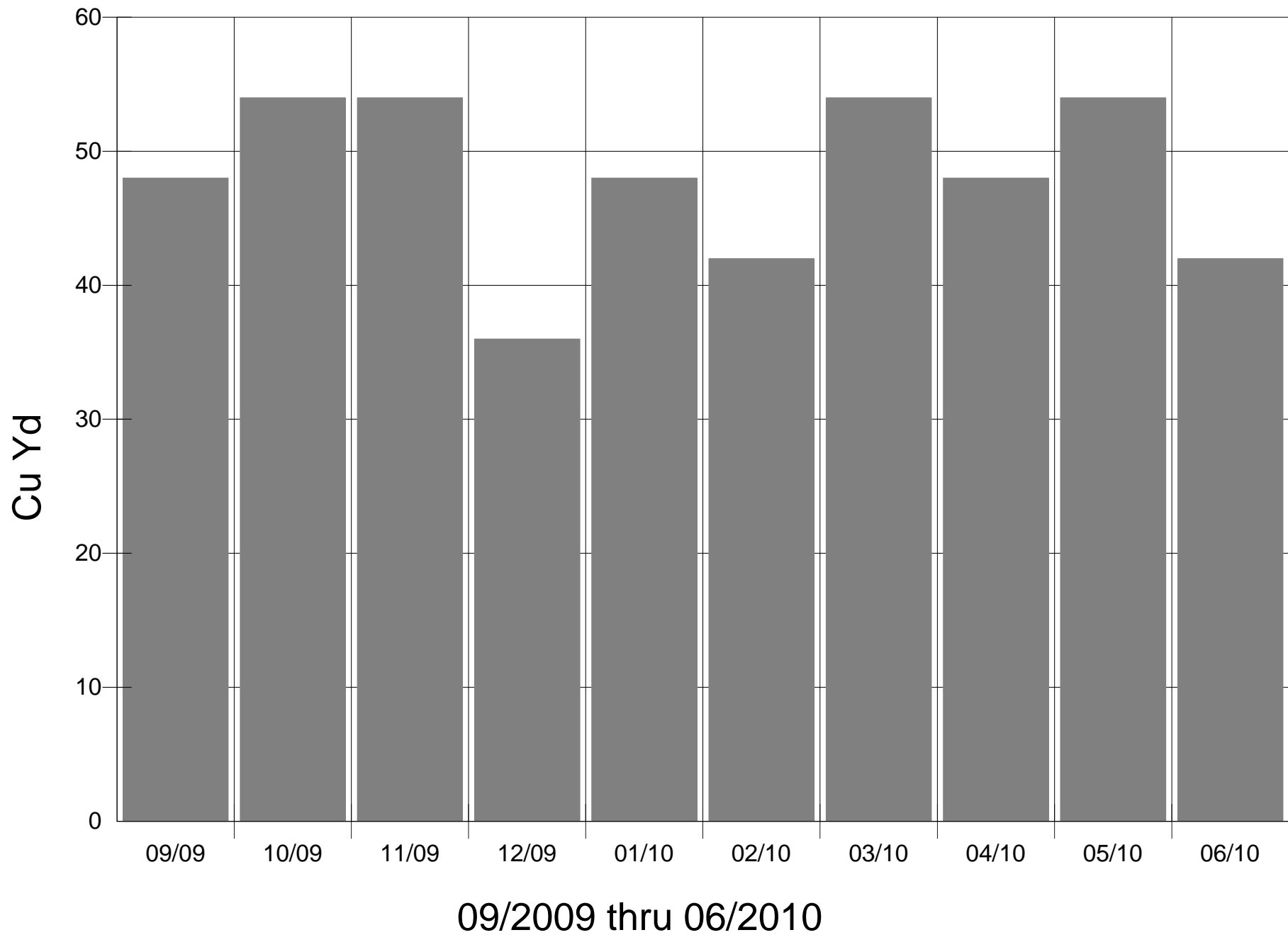


# Monthly Water Use for ROGERS

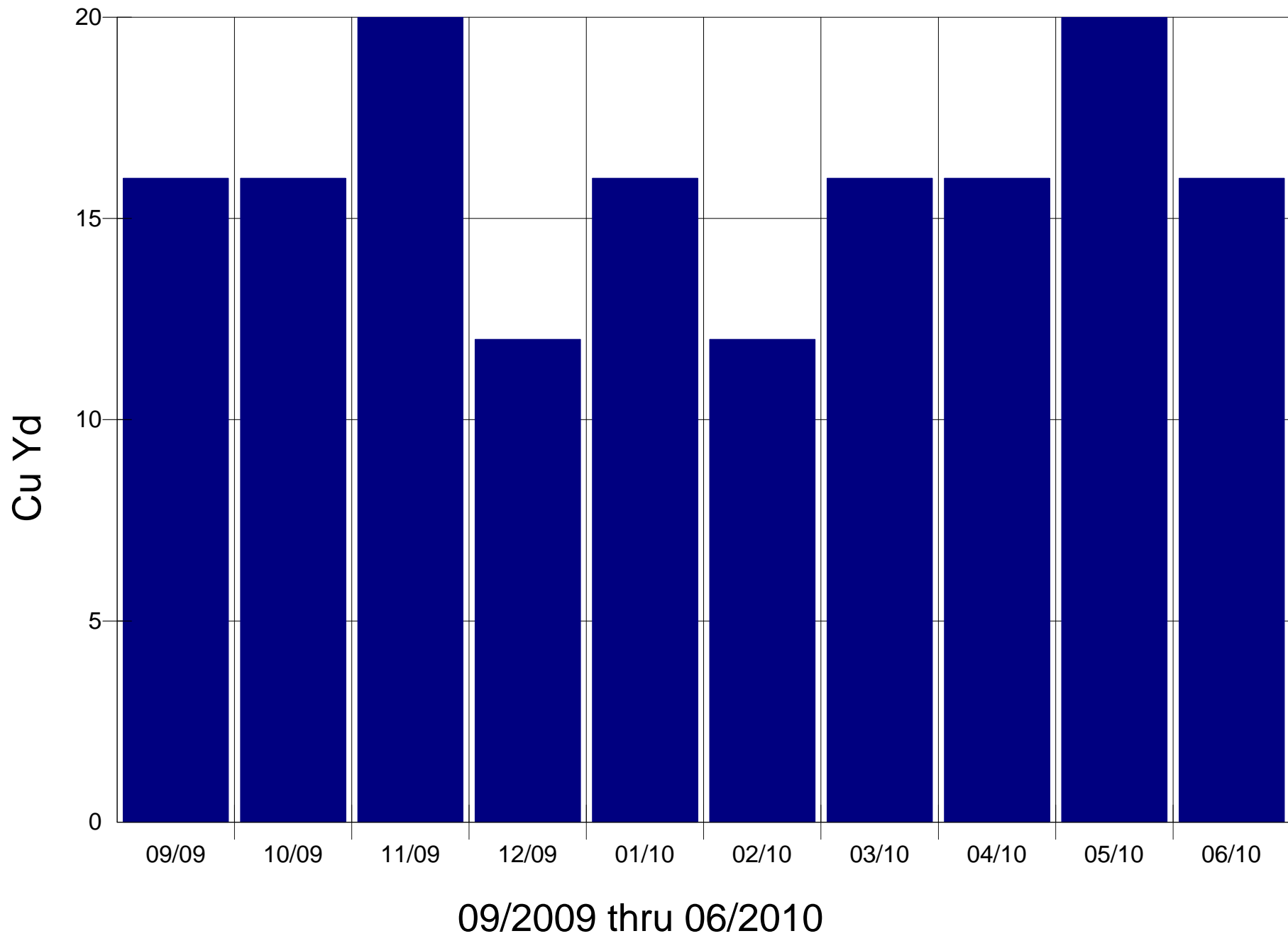




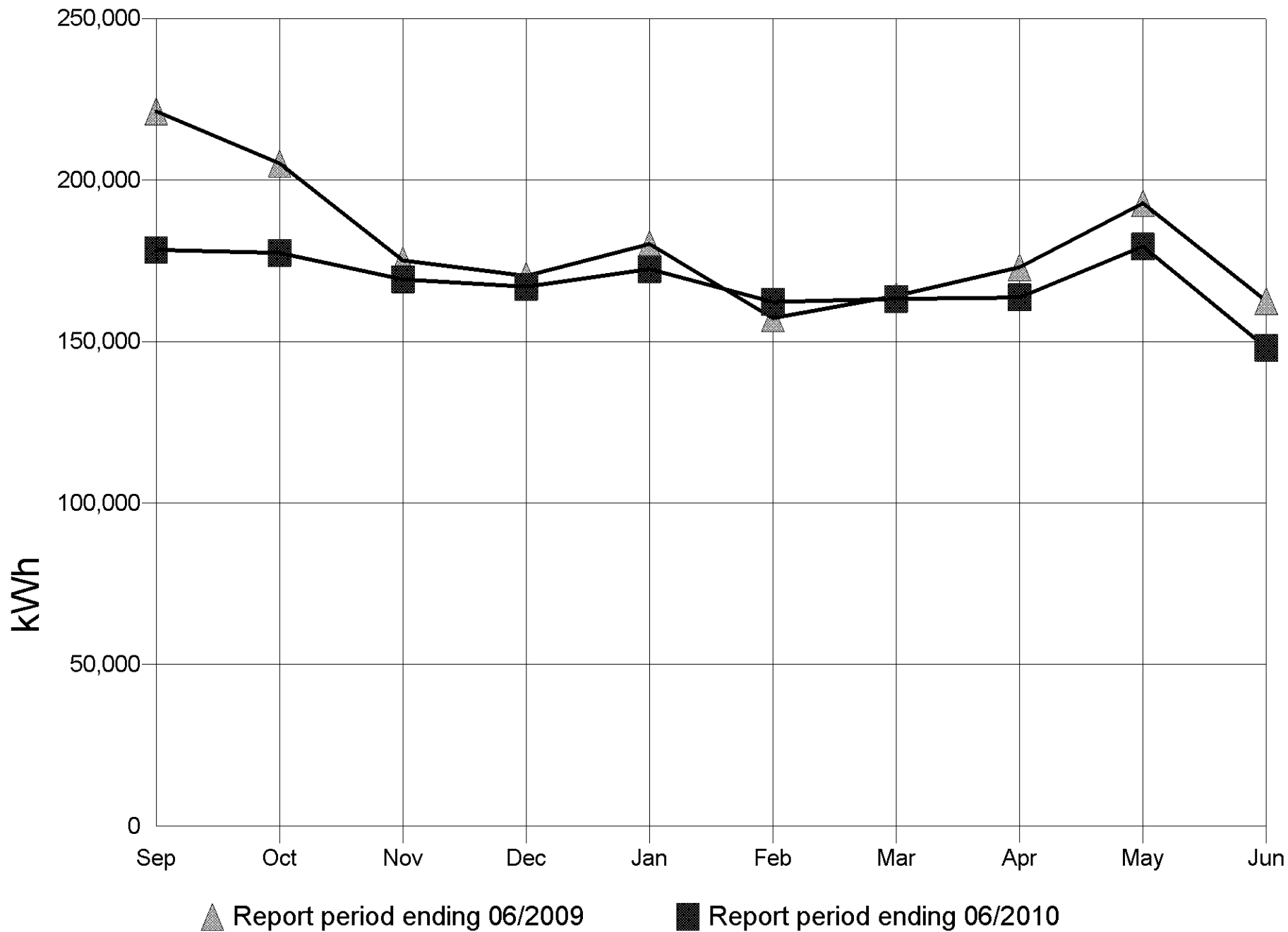
# Monthly Refuse Use for ROGERS



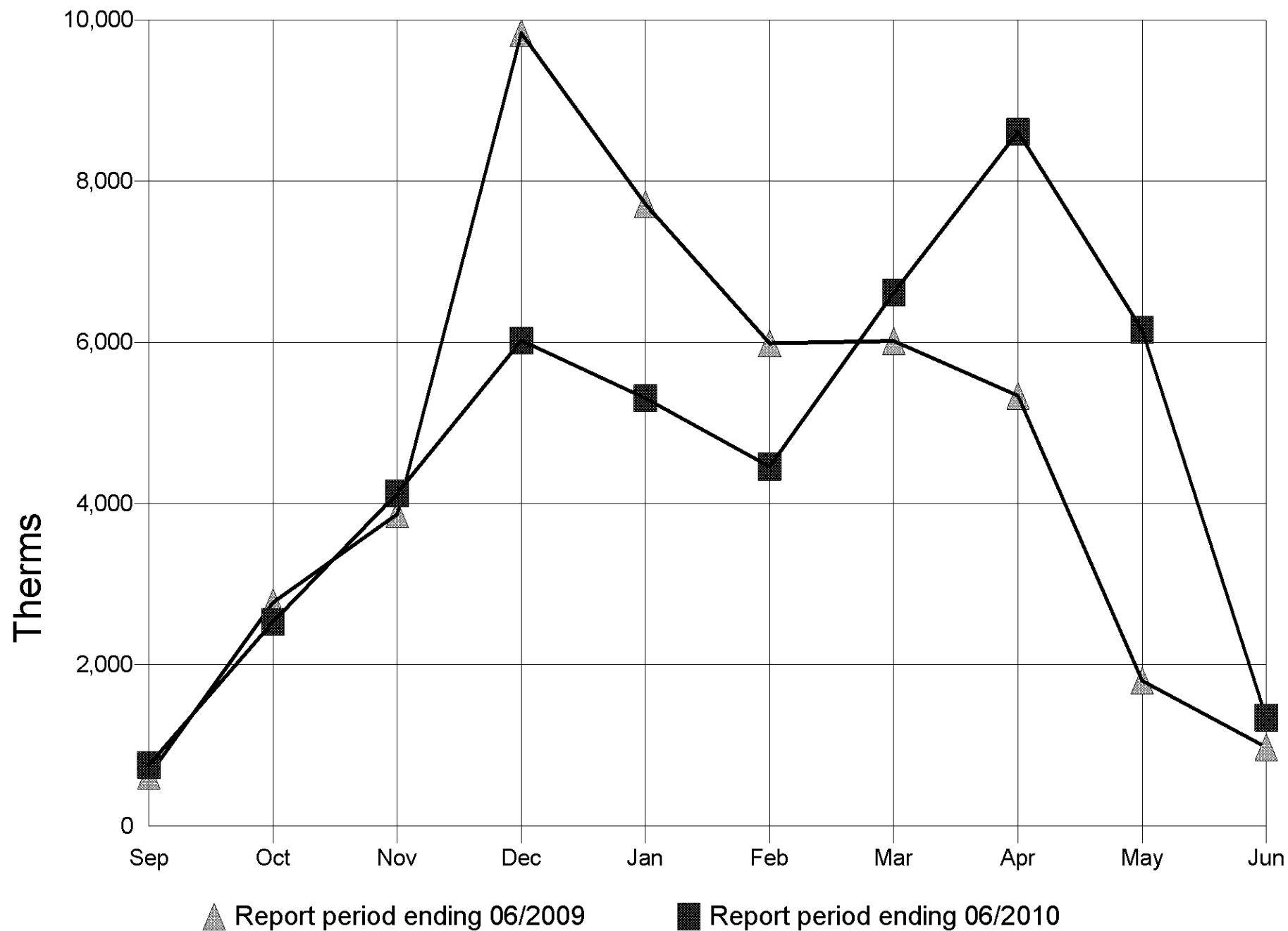
# Monthly Recycling Use for ROGERS



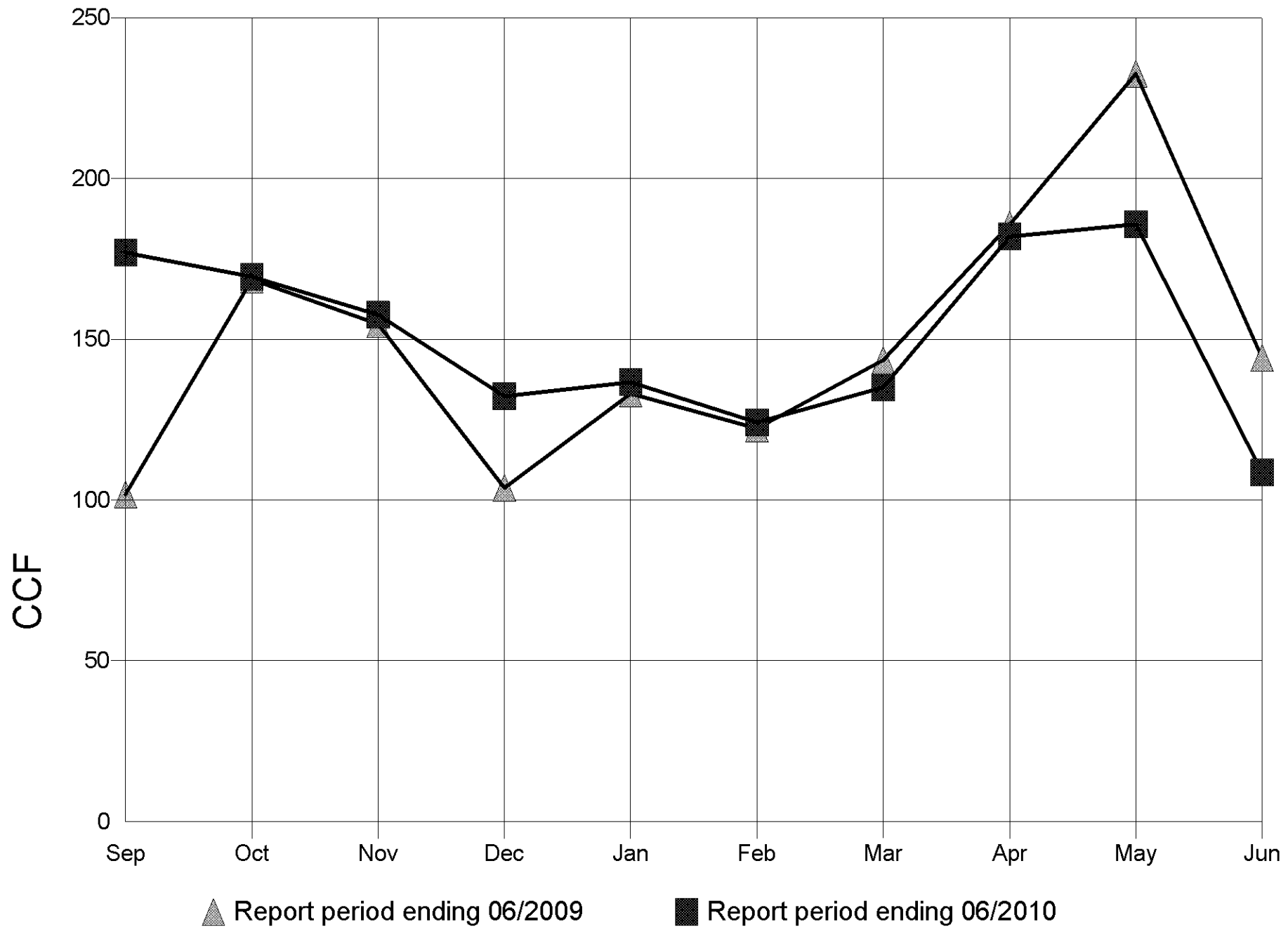
# Monthly Electricity Use for ROOSEVELT



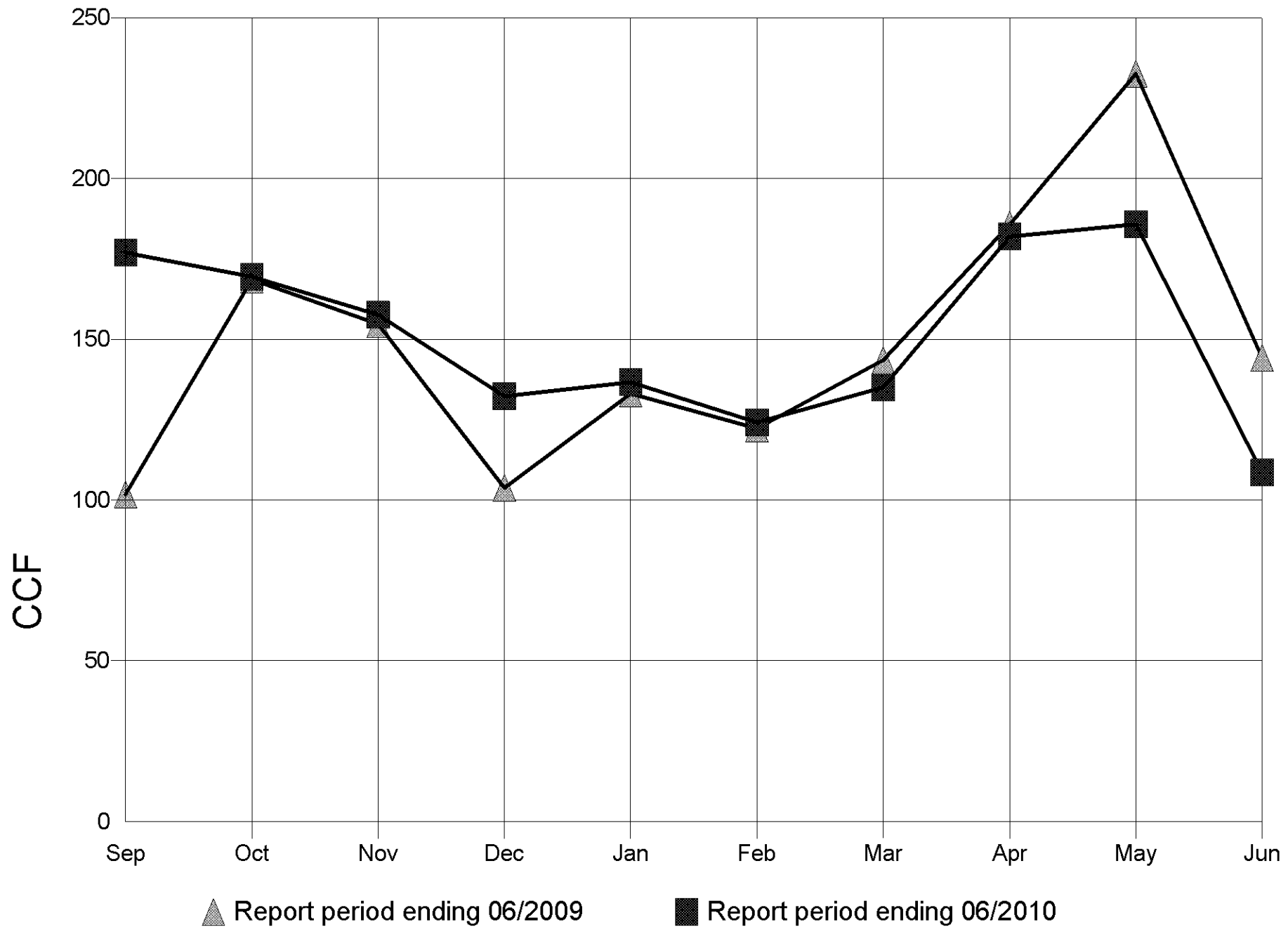
# Monthly Natural Gas Use for ROOSEVELT



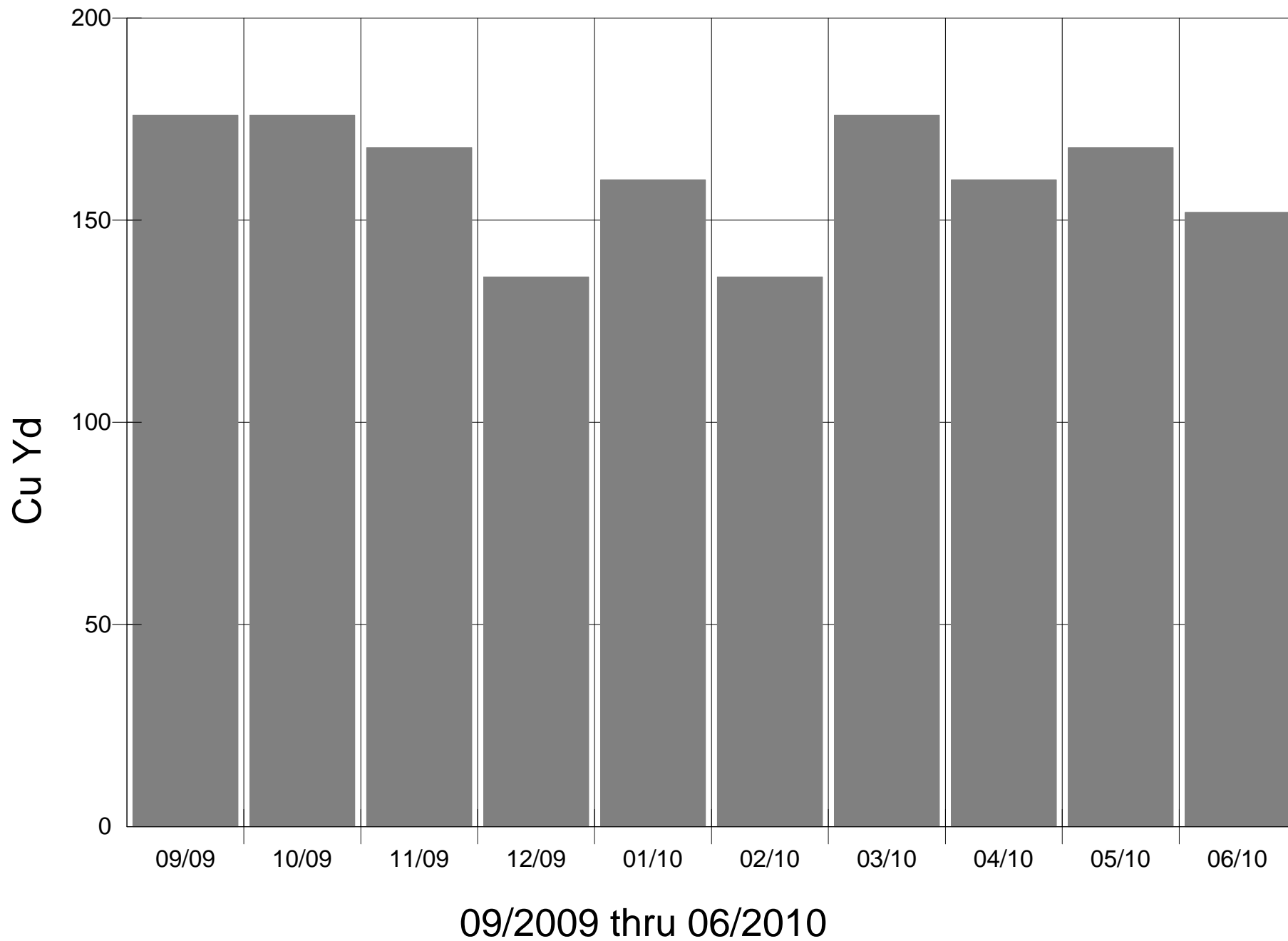
# Monthly Sewer Use for ROOSEVELT



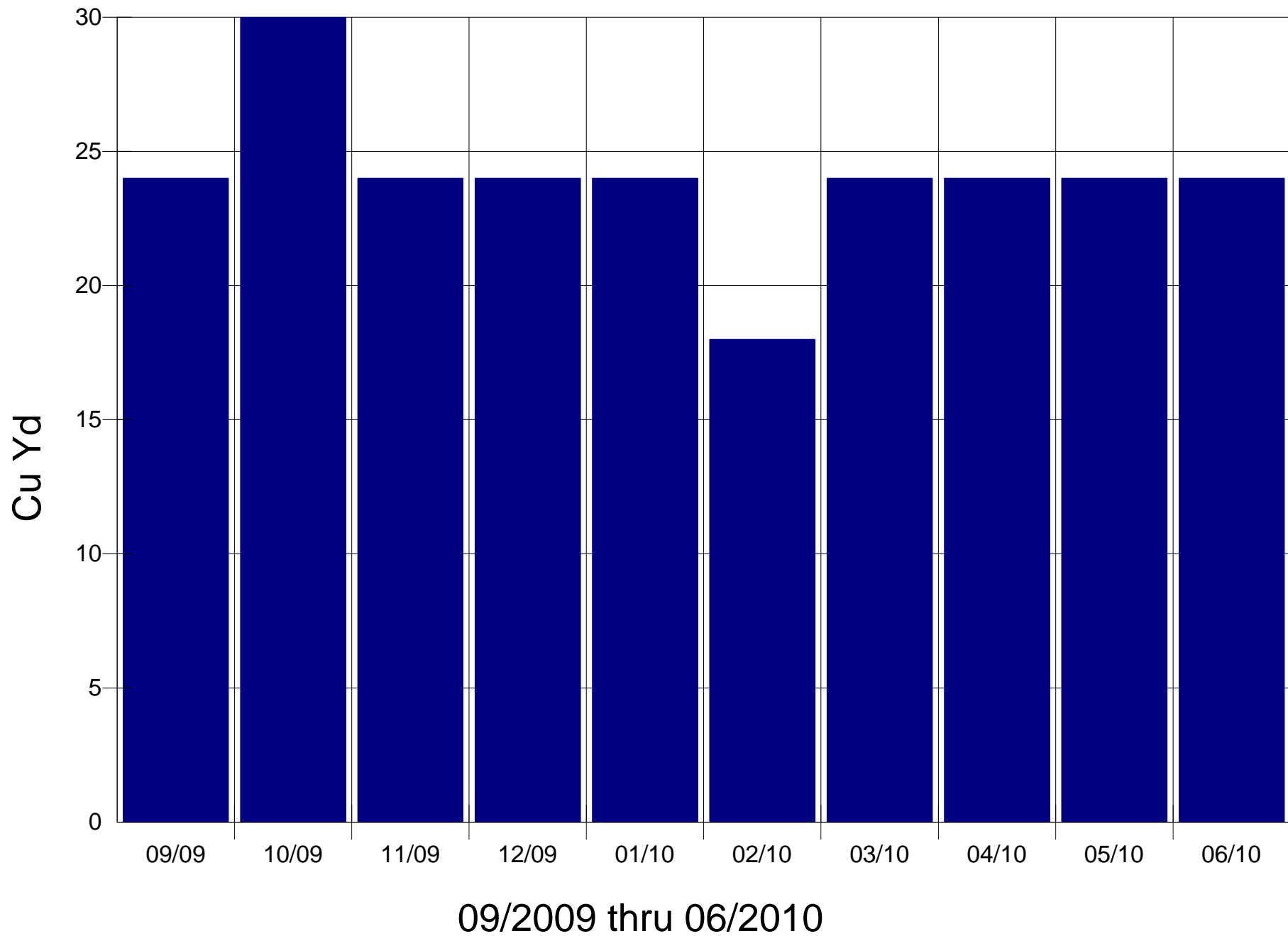
# Monthly Water Use for ROOSEVELT



# Monthly Refuse Use for ROOSEVELT

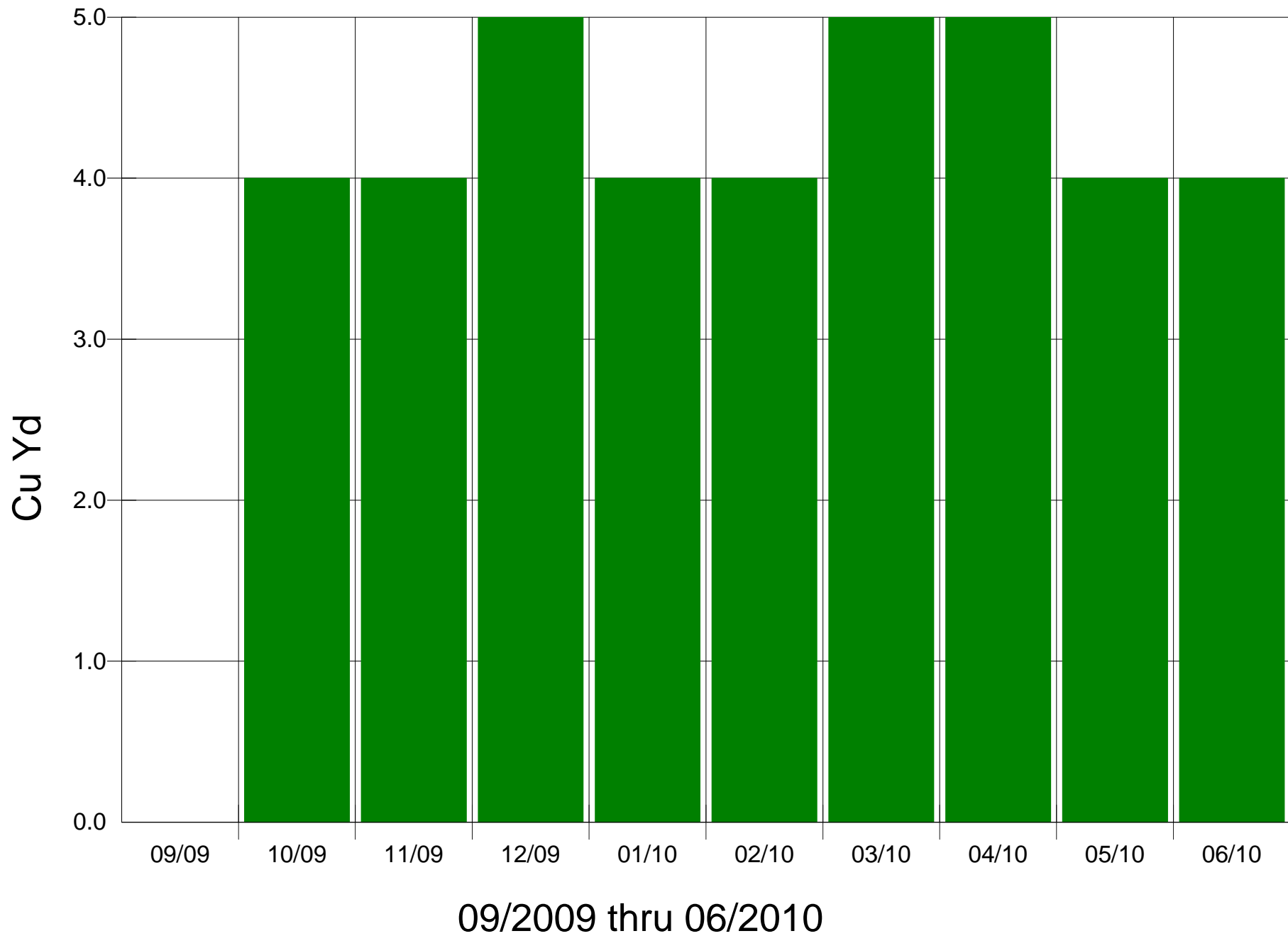


# Monthly Recycling Use for ROOSEVELT



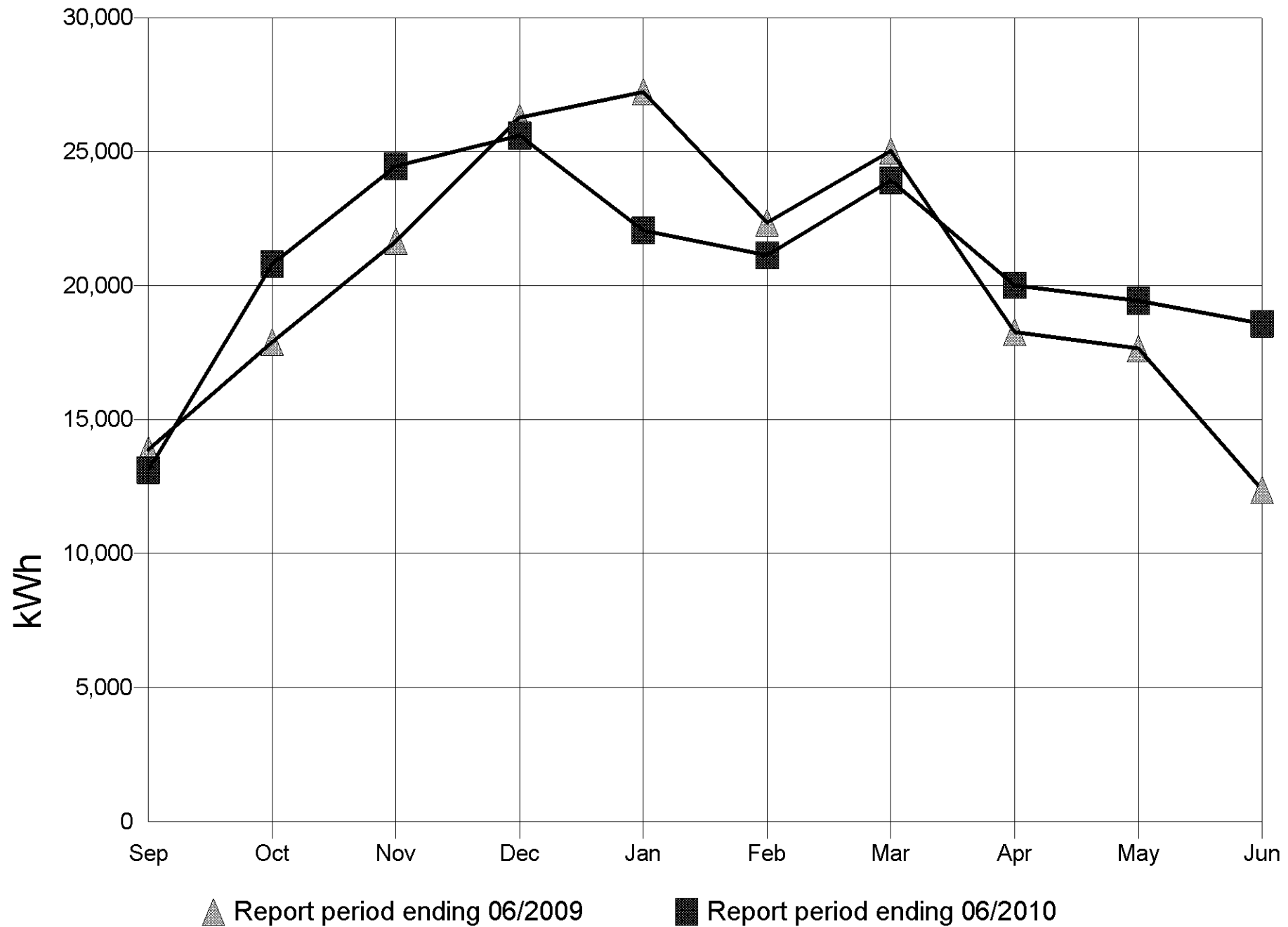


# Monthly Composting Use for ROOSEVELT

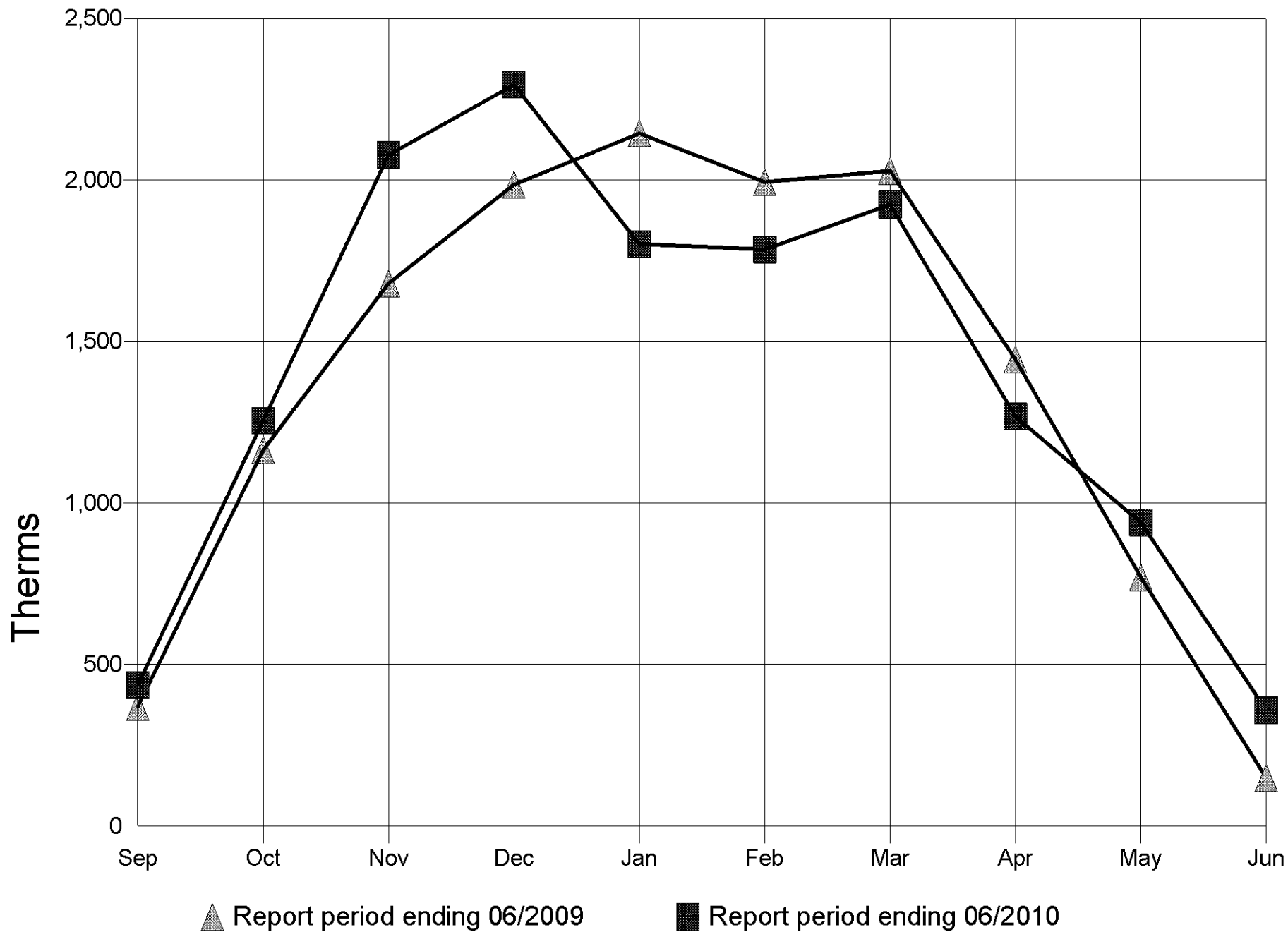


No Graph Available – page intentionally left blank.

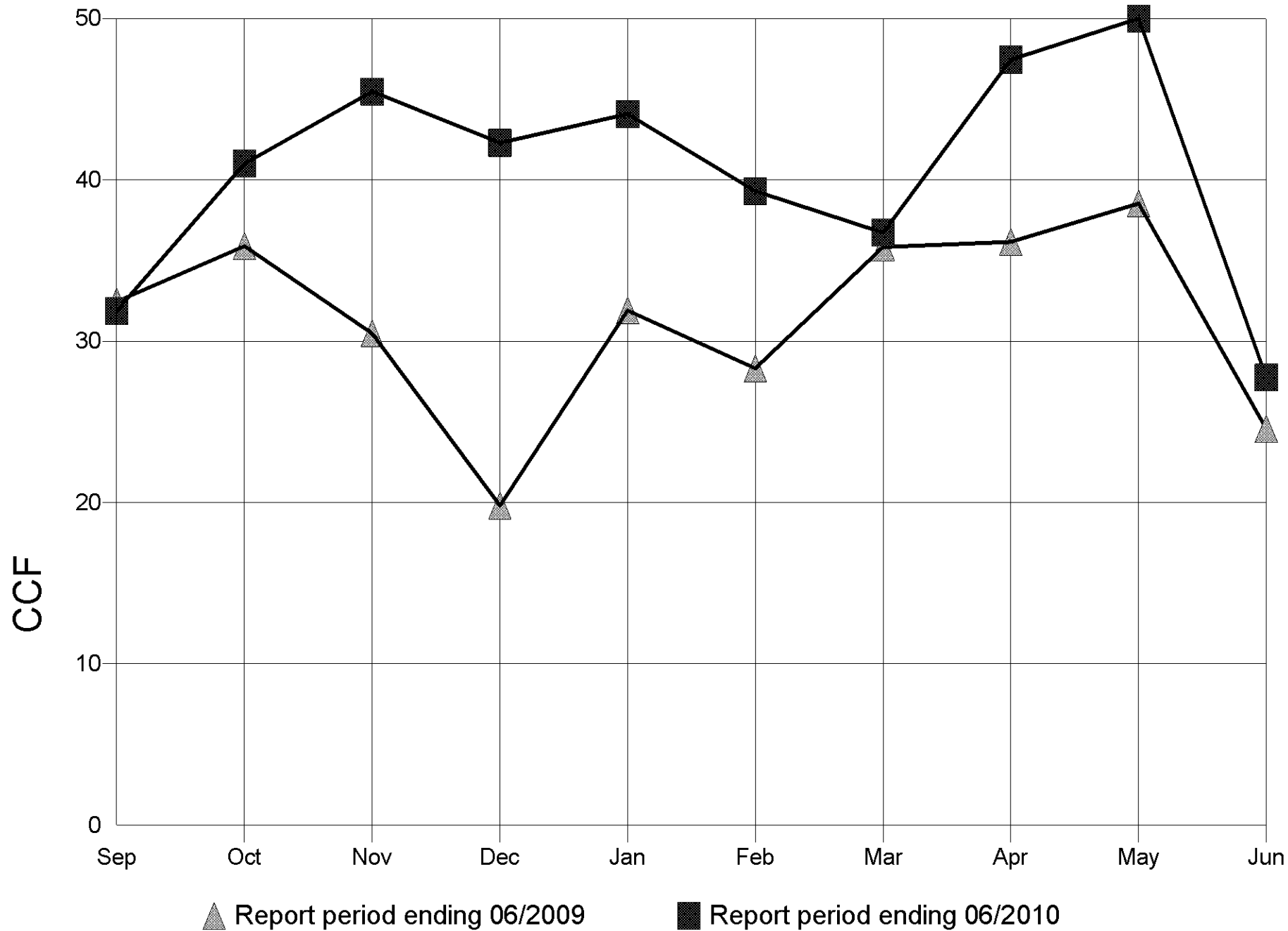
# Monthly Electricity Use for ROXHILL



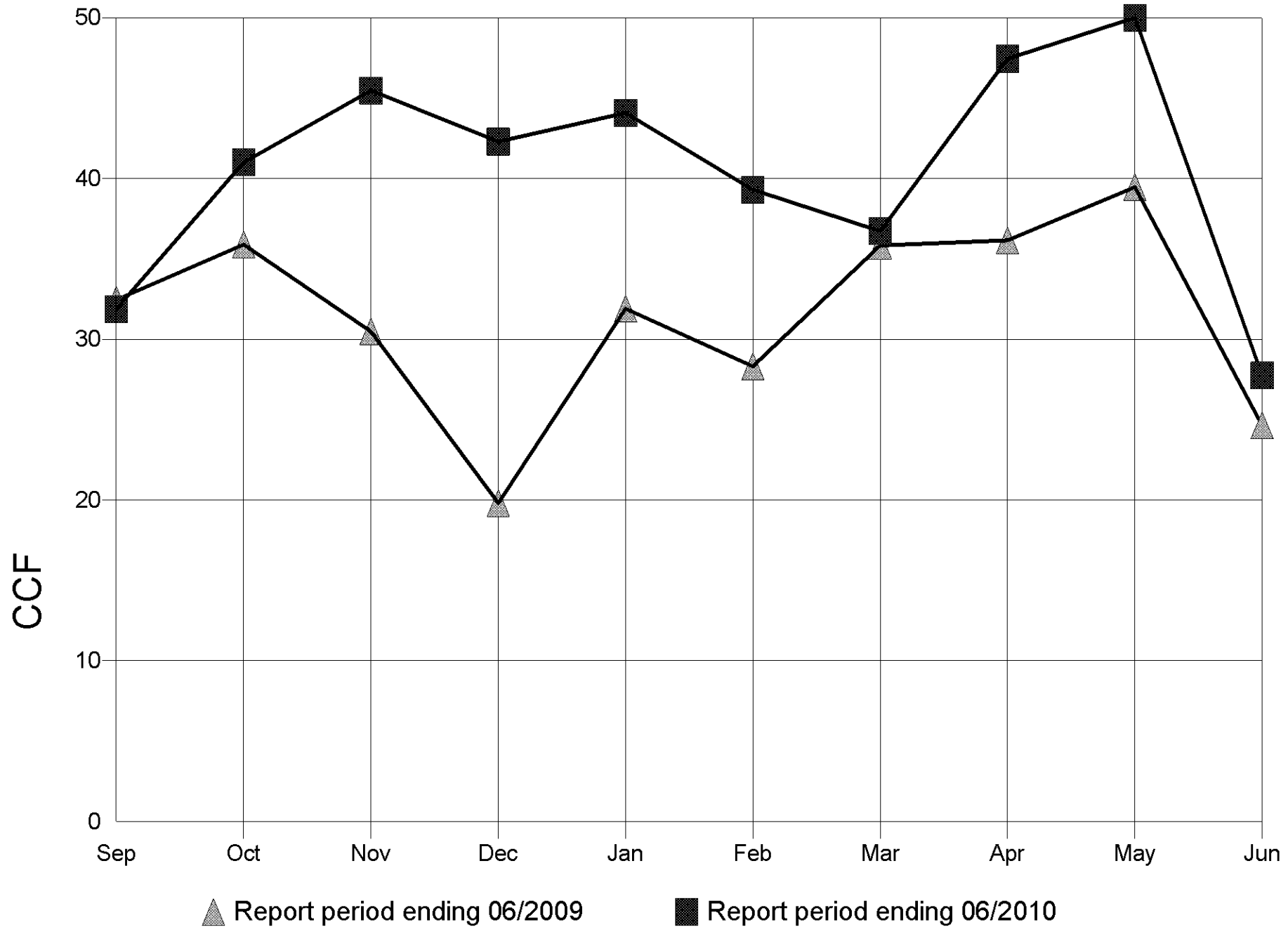
# Monthly Natural Gas Use for ROXHILL



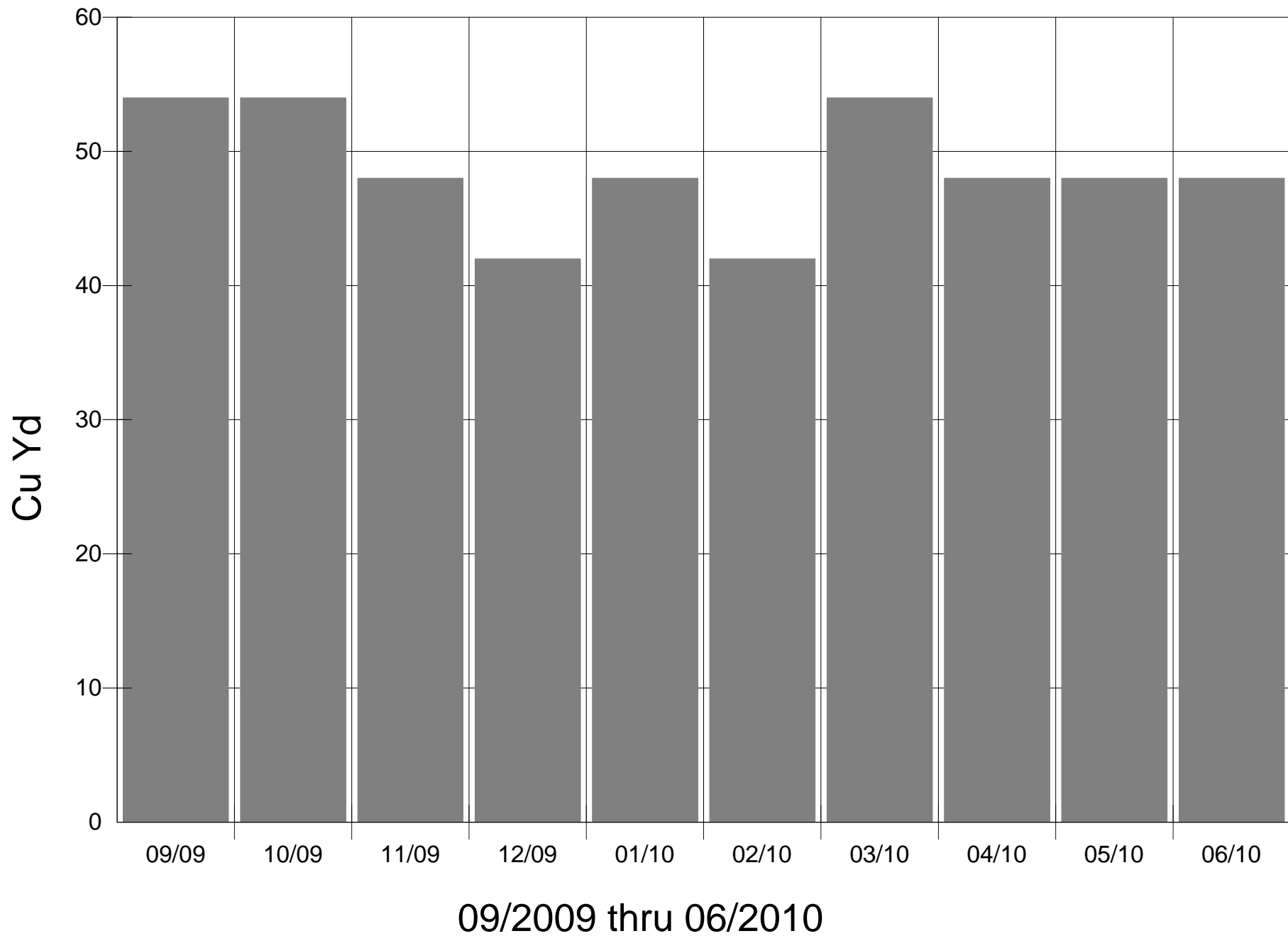
# Monthly Sewer Use for ROXHILL



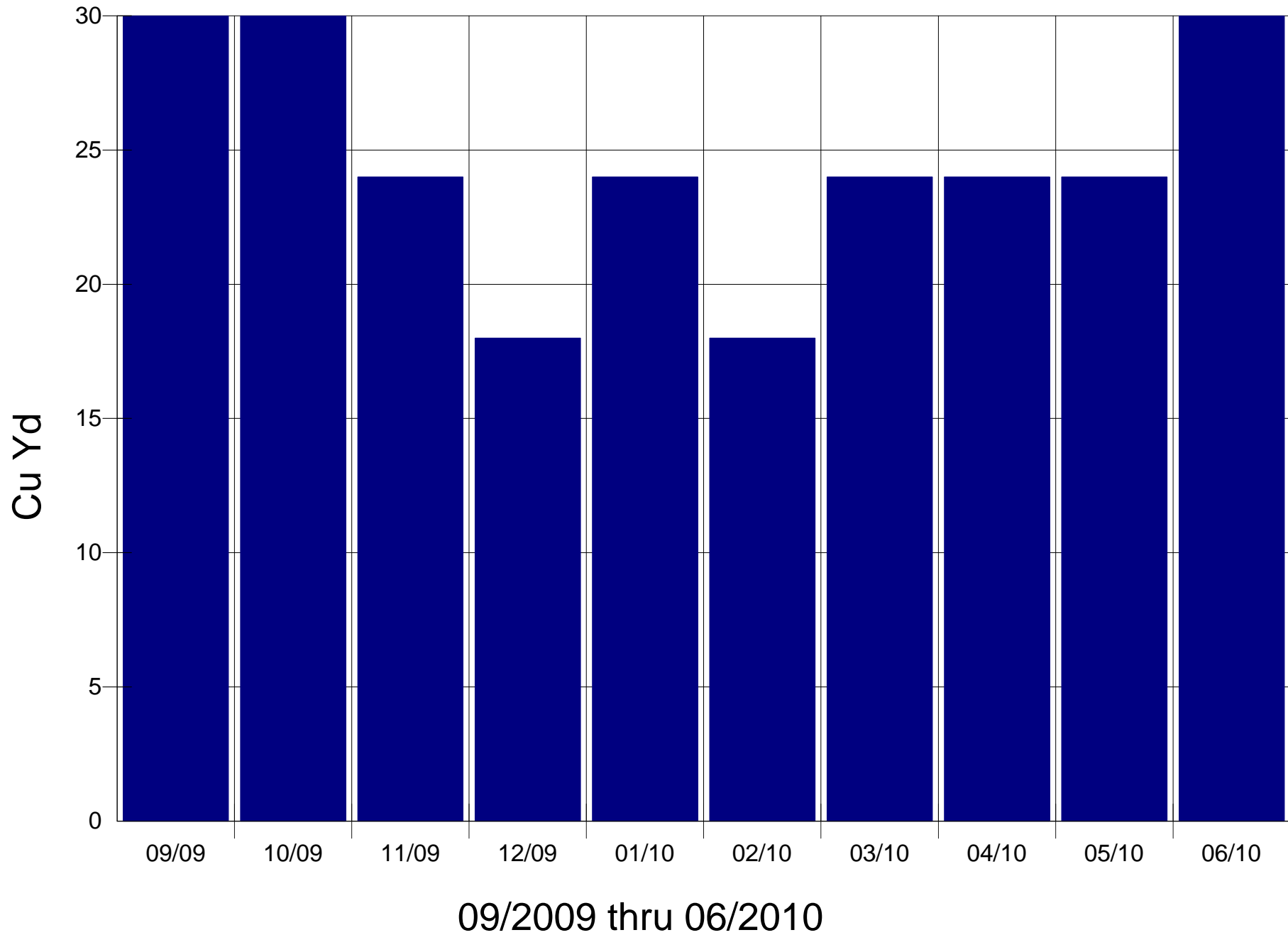
# Monthly Water Use for ROXHILL



# Monthly Refuse Use for ROXHILL

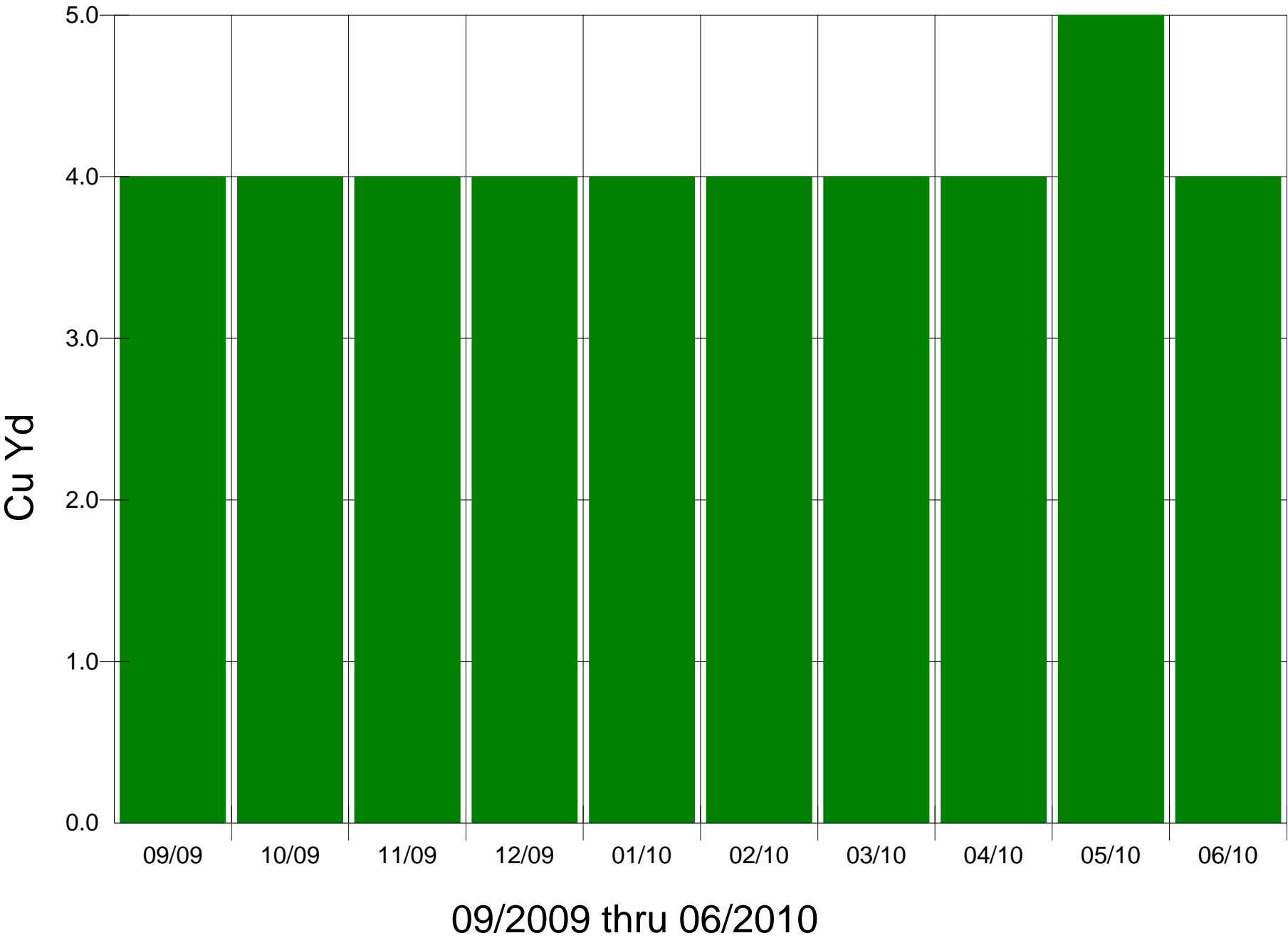


# Monthly Recycling Use for ROXHILL



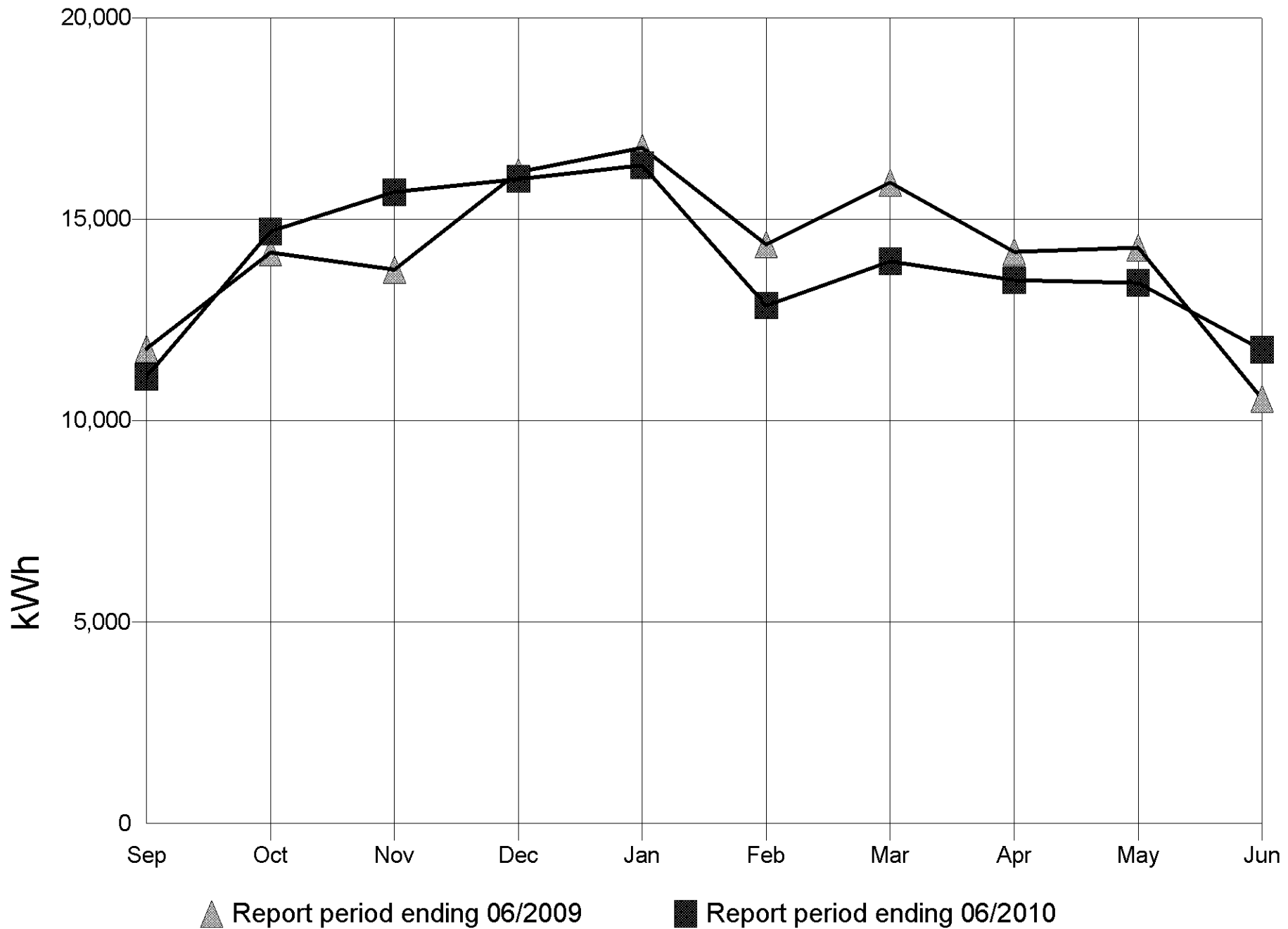


# Monthly Composting Use for ROXHILL

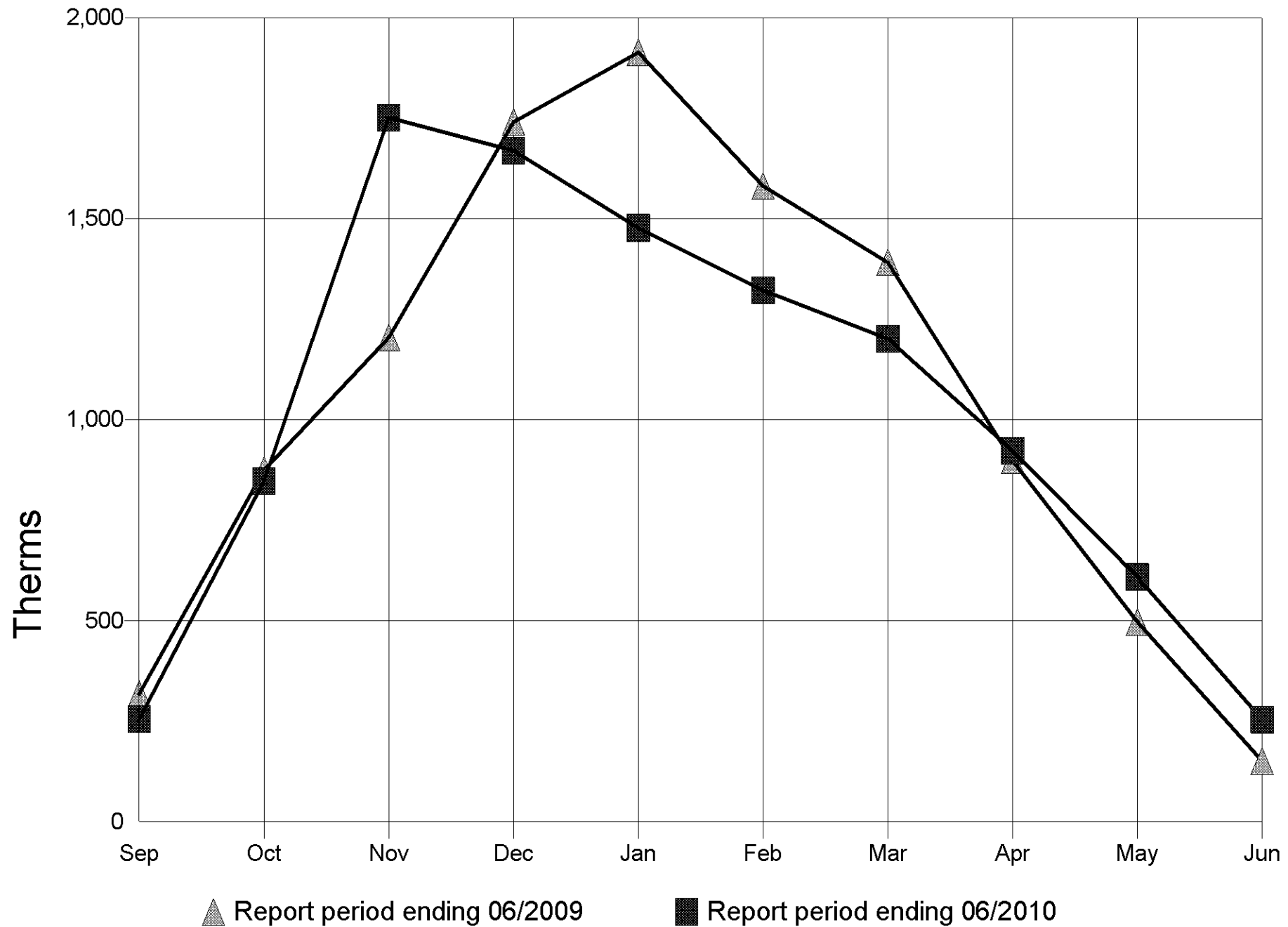


No Graph Available – page intentionally left blank.

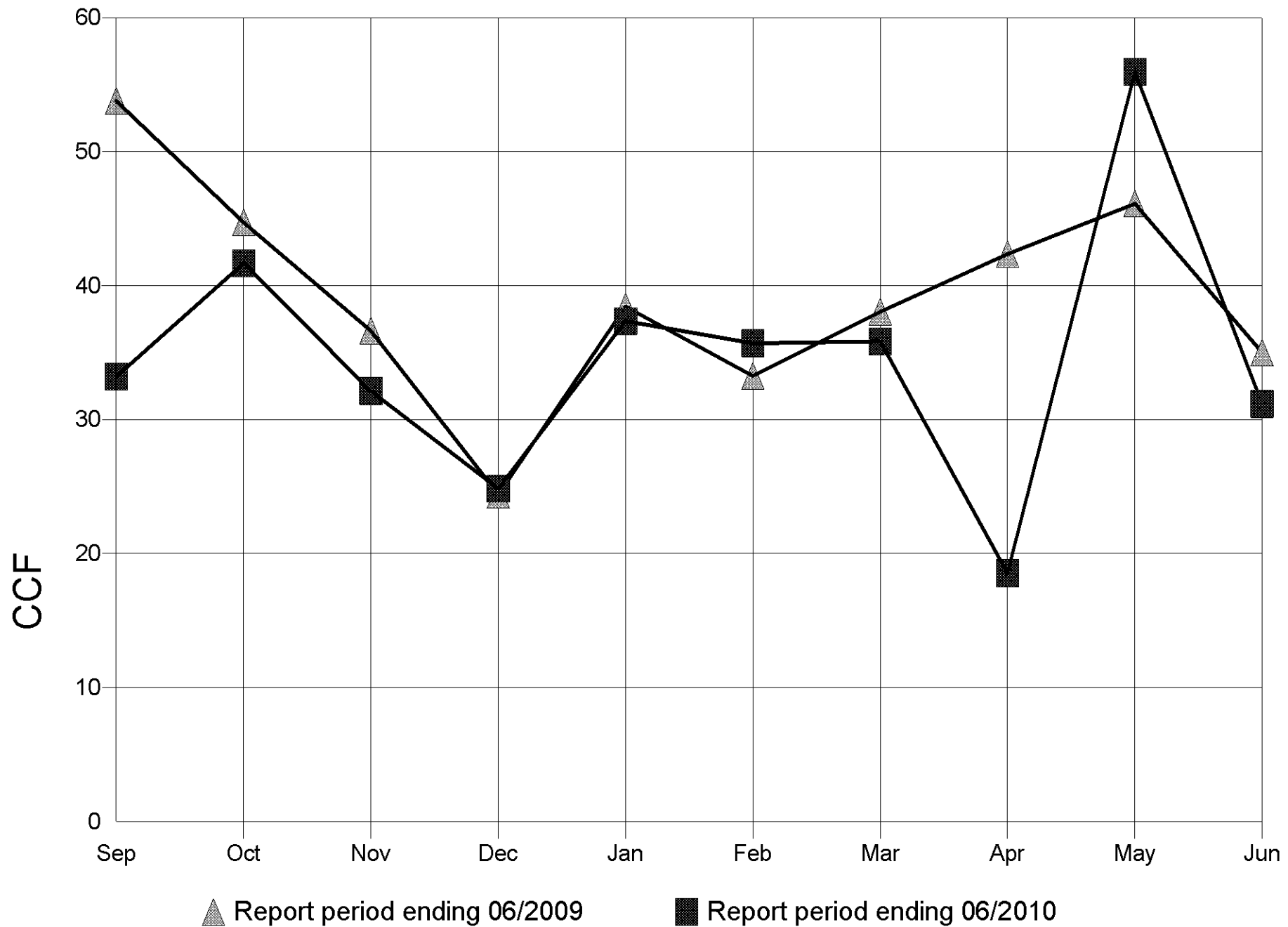
# Monthly Electricity Use for SACAJAWEA



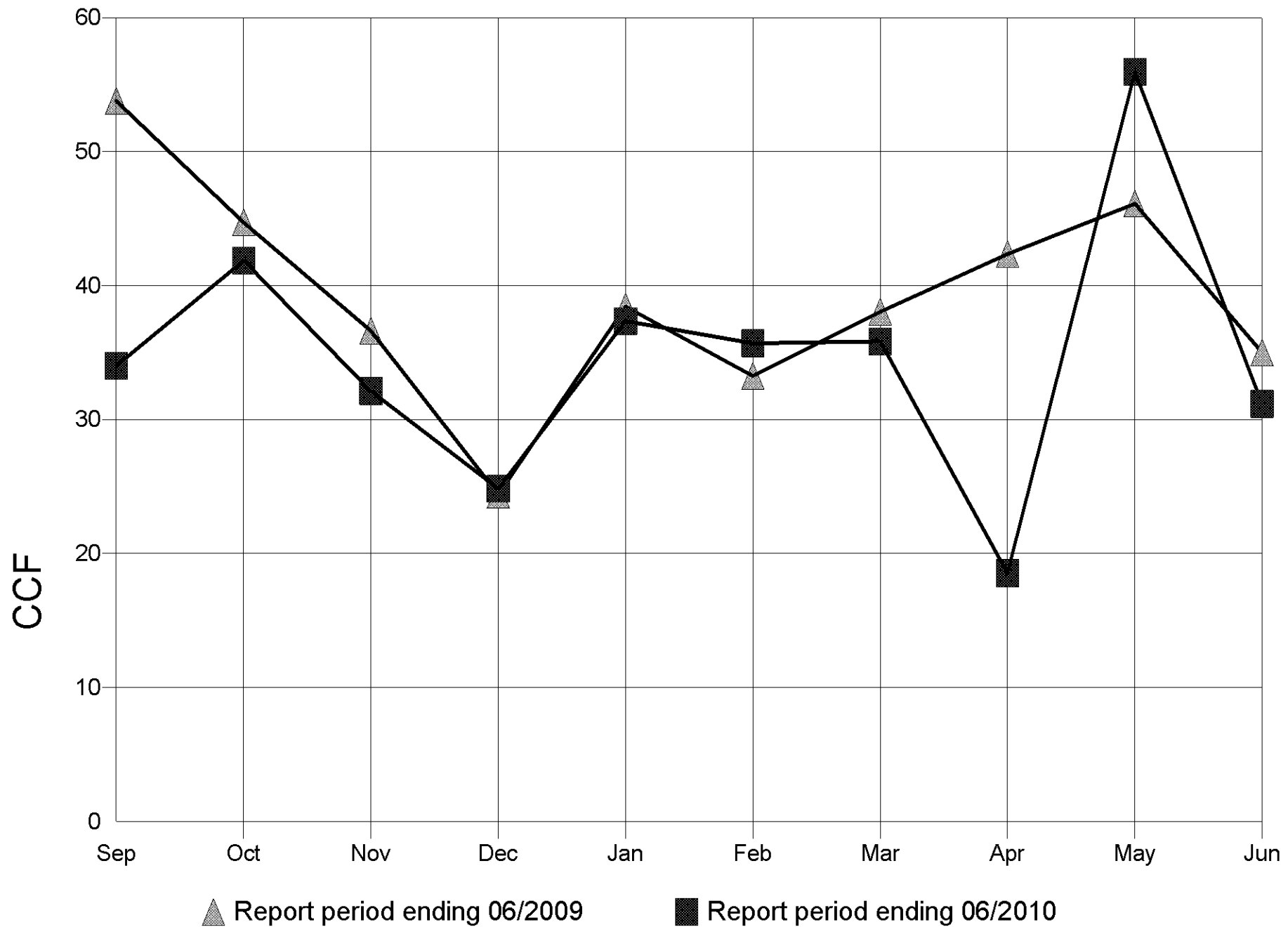
# Monthly Natural Gas Use for SACAJAWEA



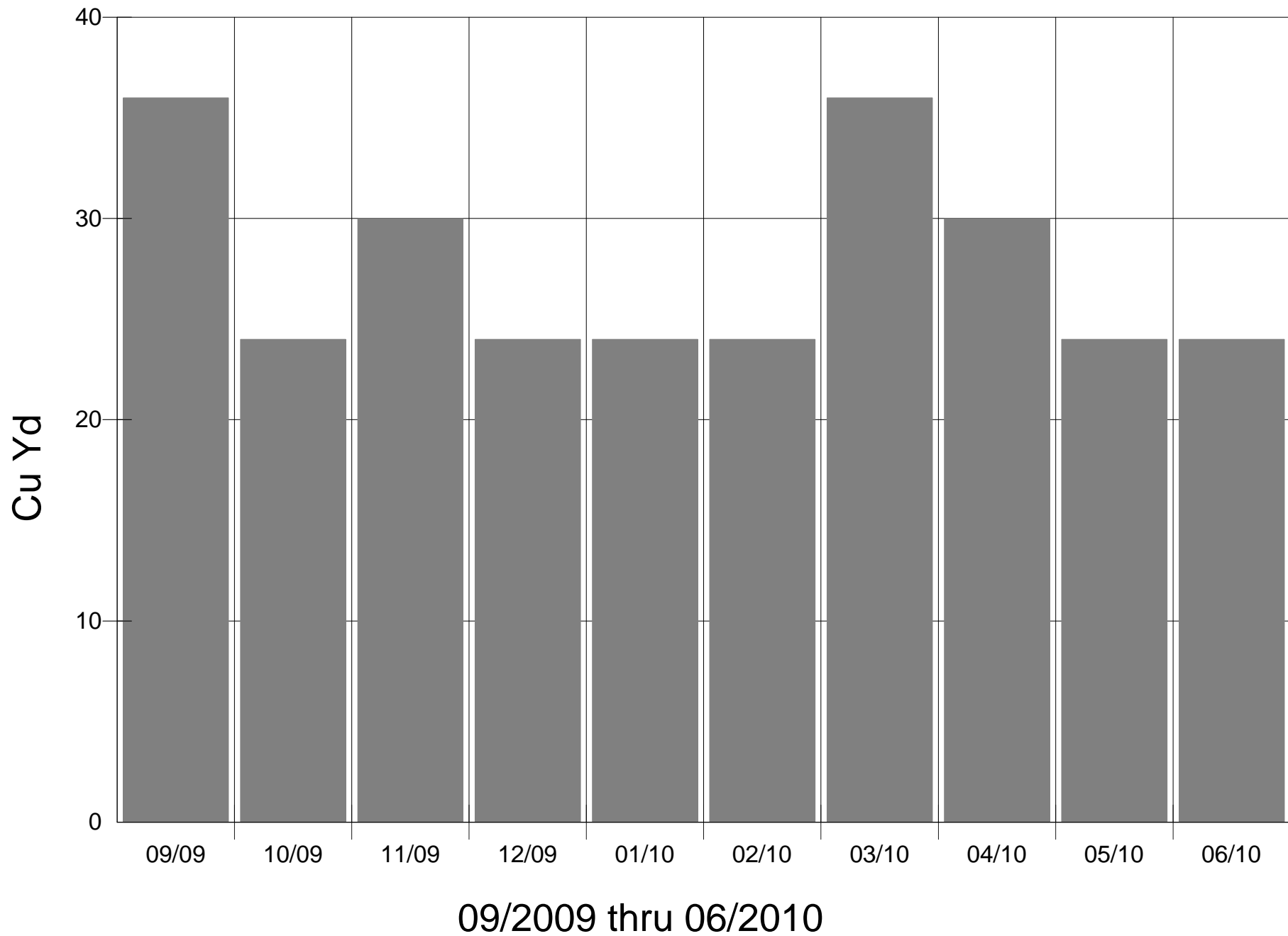
# Monthly Sewer Use for SACAJAWEA



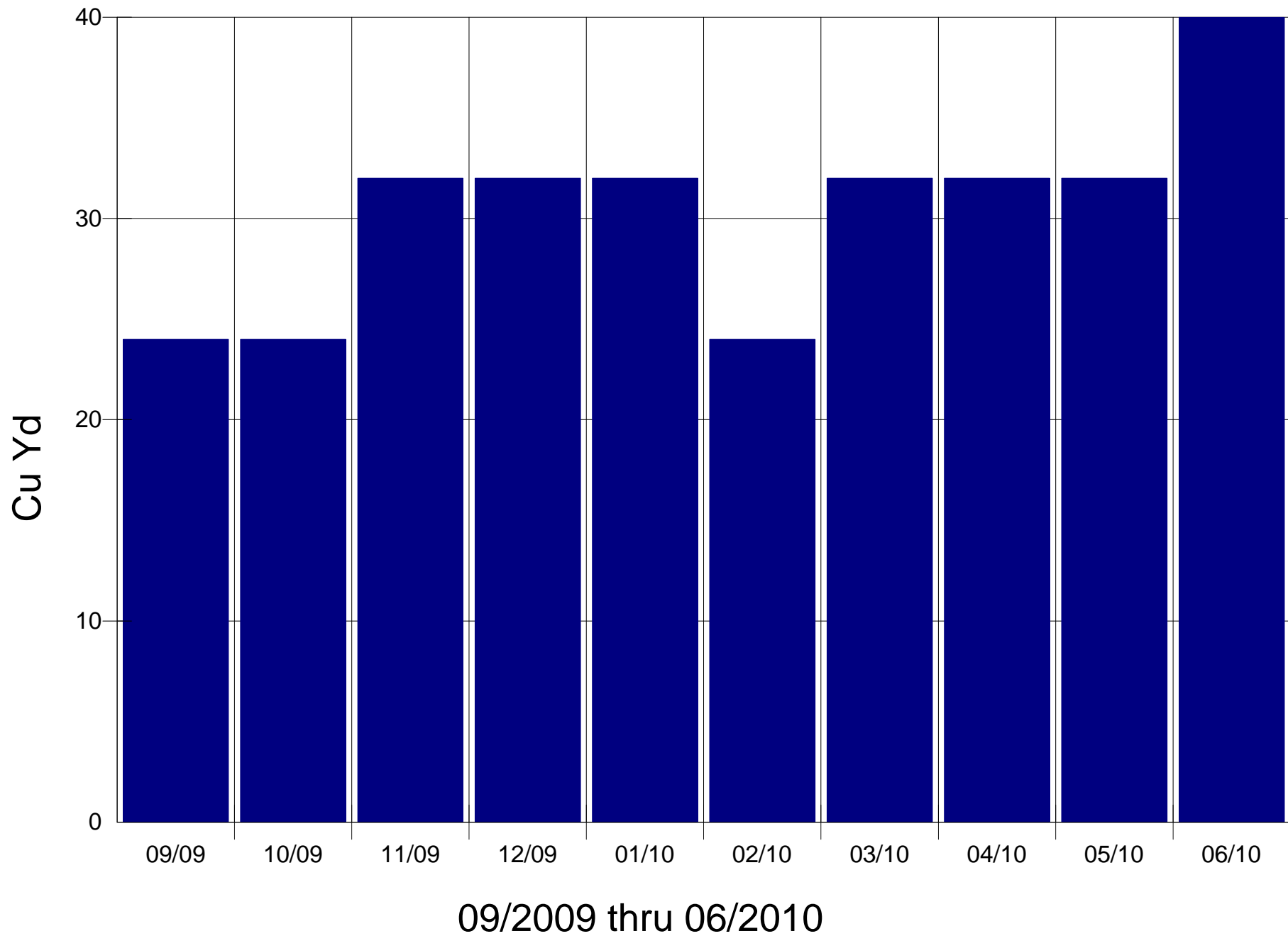
# Monthly Water Use for SACAJAWEA



# Monthly Refuse Use for SACAJAWEA

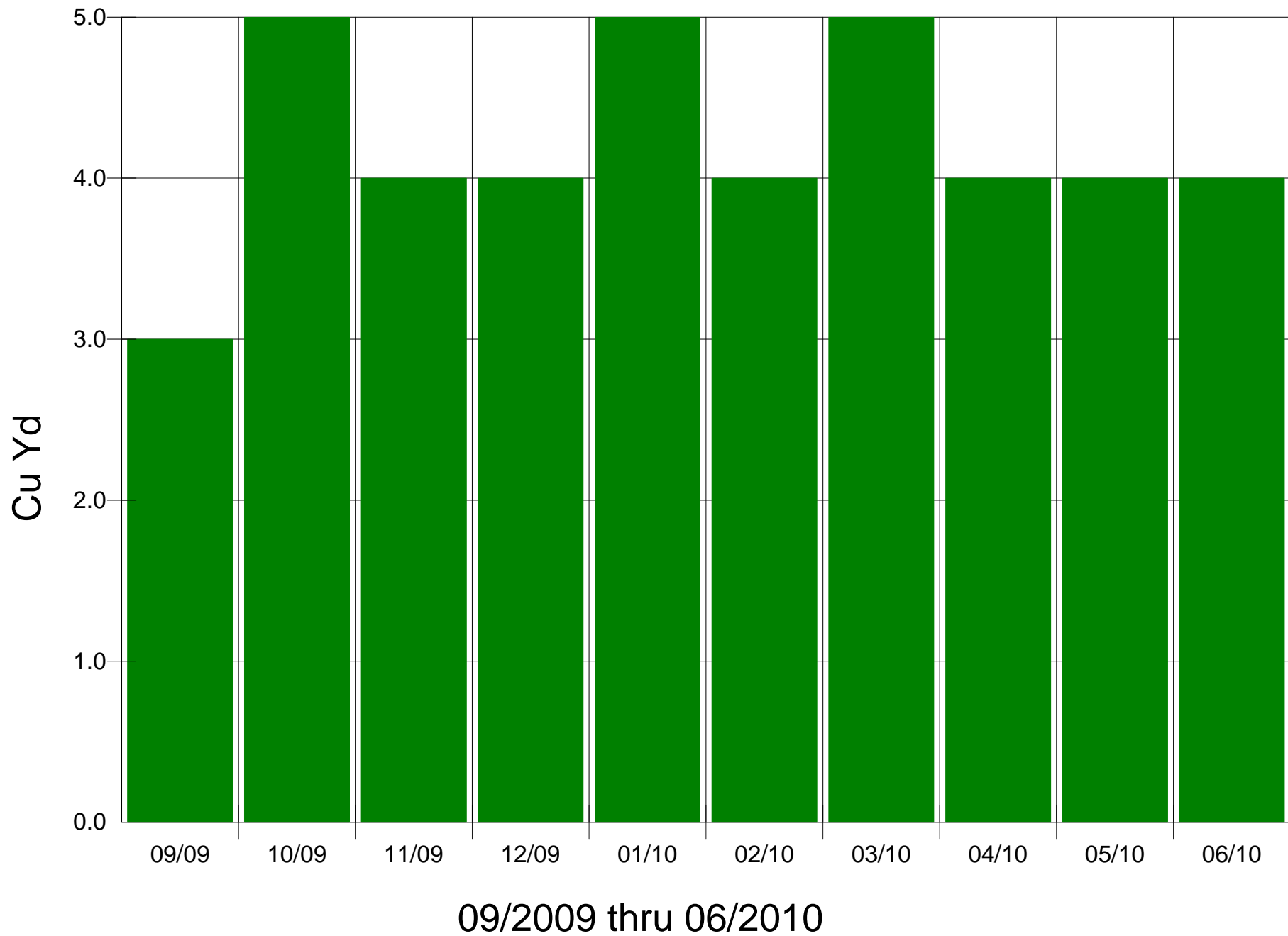


# Monthly Recycling Use for SACAJAWEA



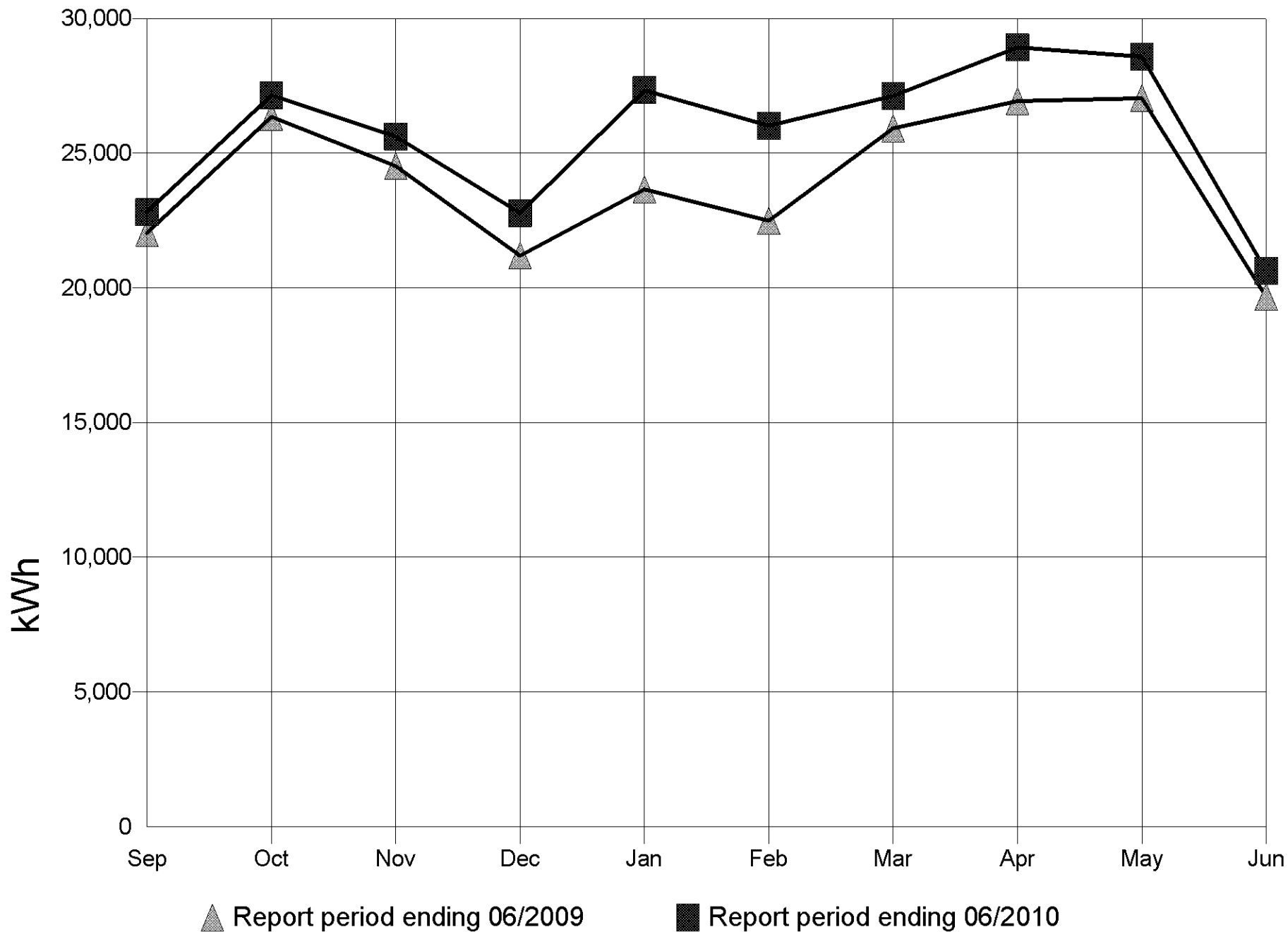


# Monthly Composting Use for SACAJAWEA

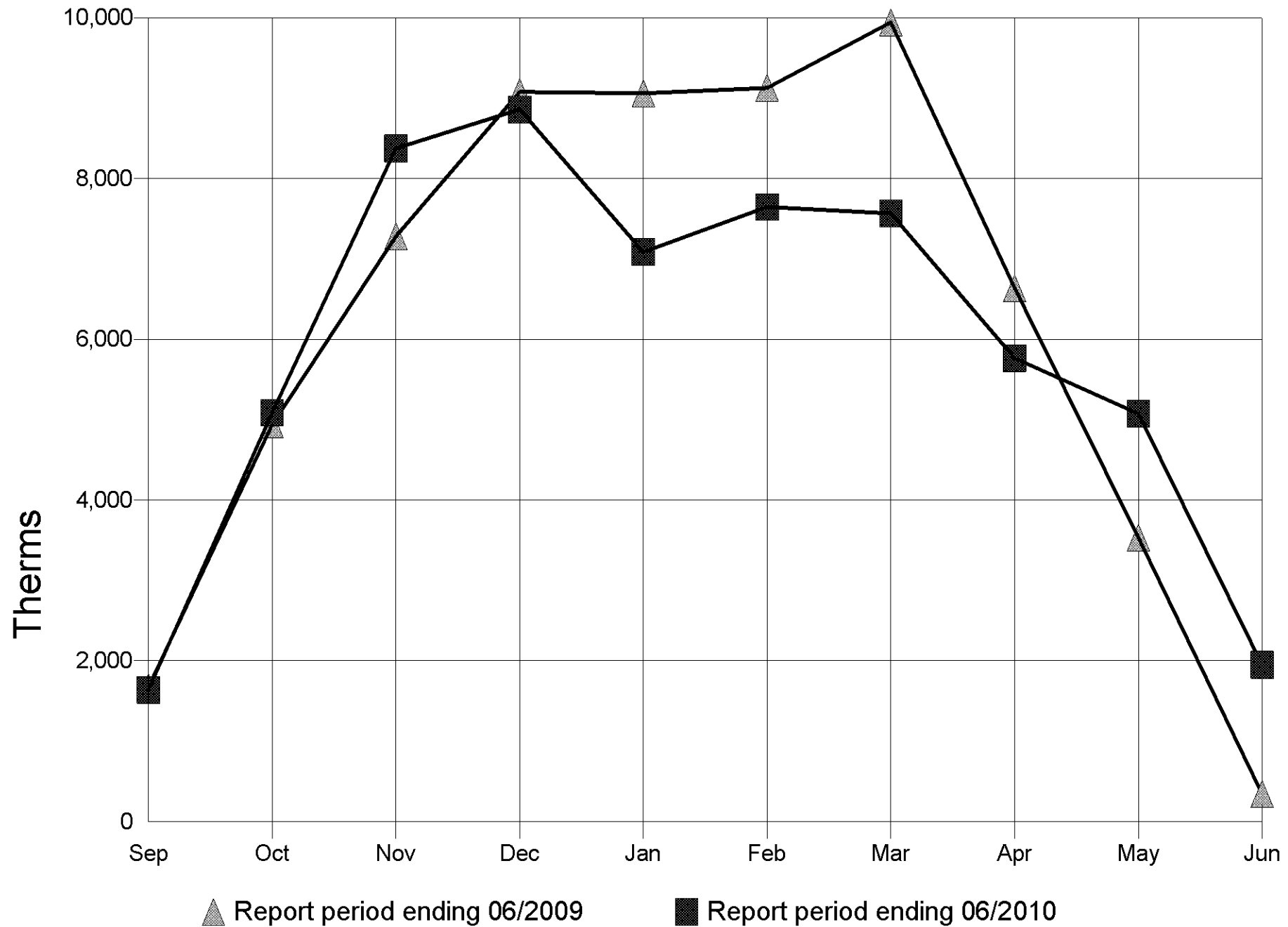


No Graph Available – page intentionally left blank.

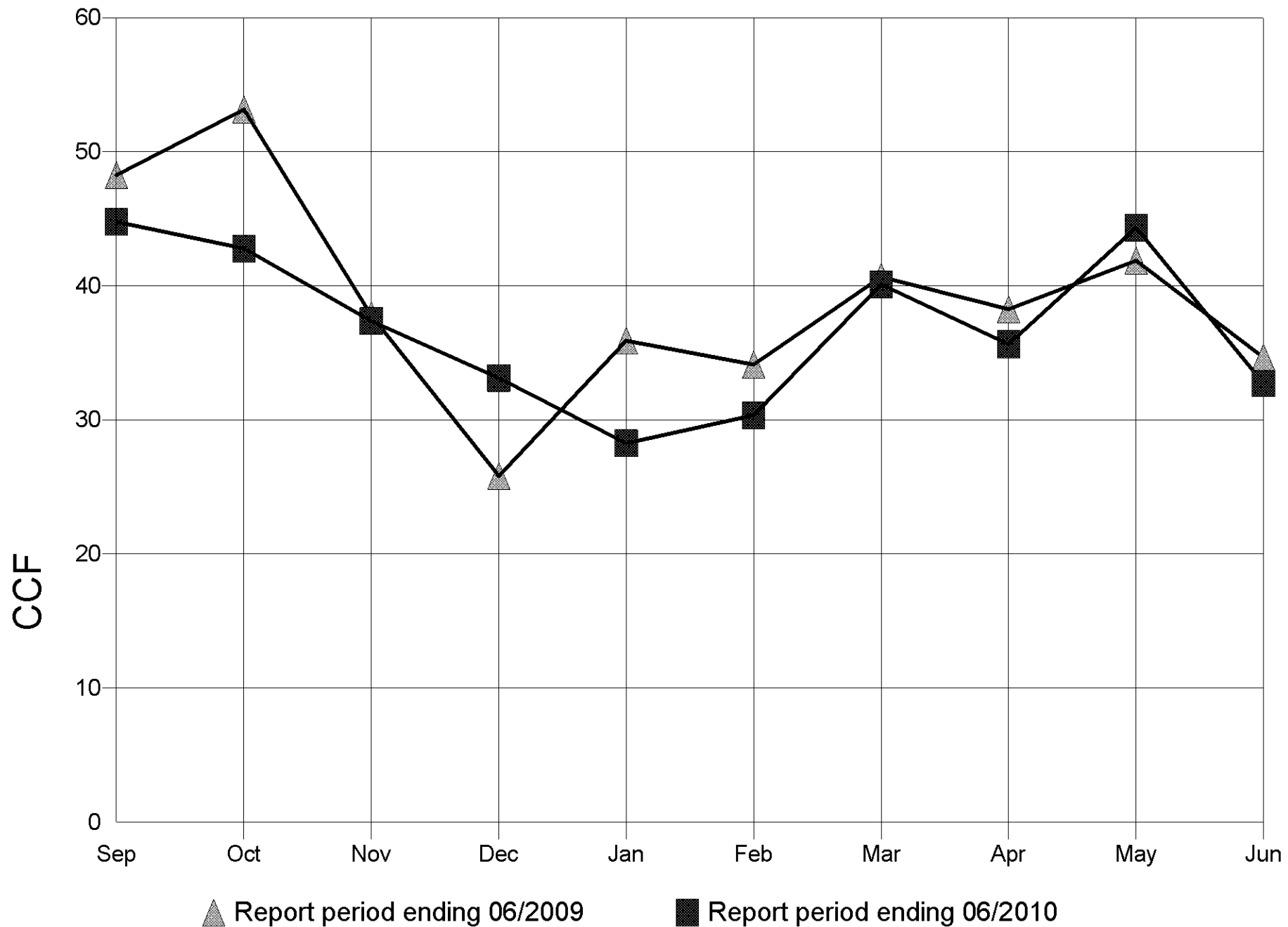
# Monthly Electricity Use for SALMON BAY @ MONROE



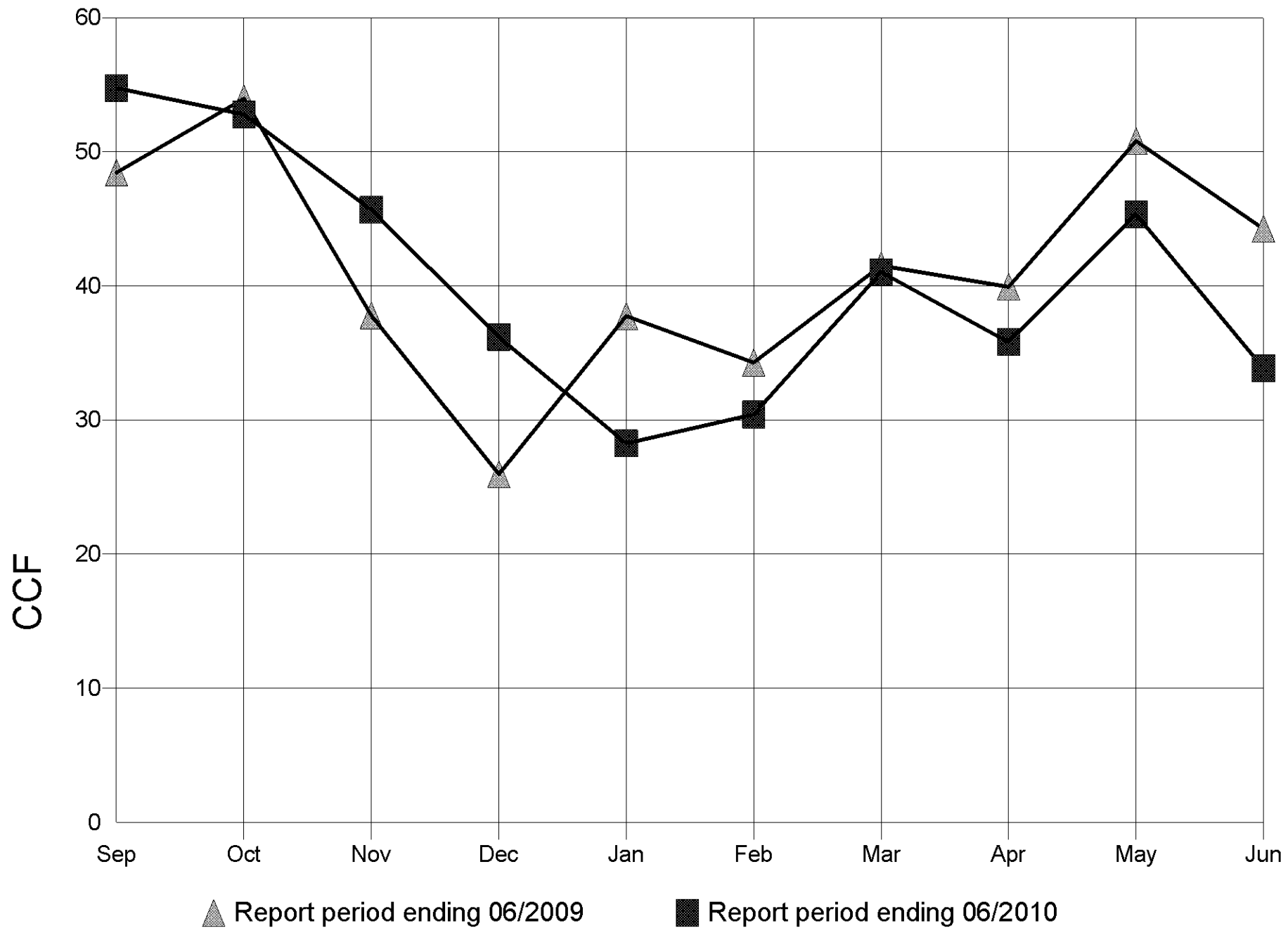
# Monthly Natural Gas Use for SALMON BAY @ MONROE



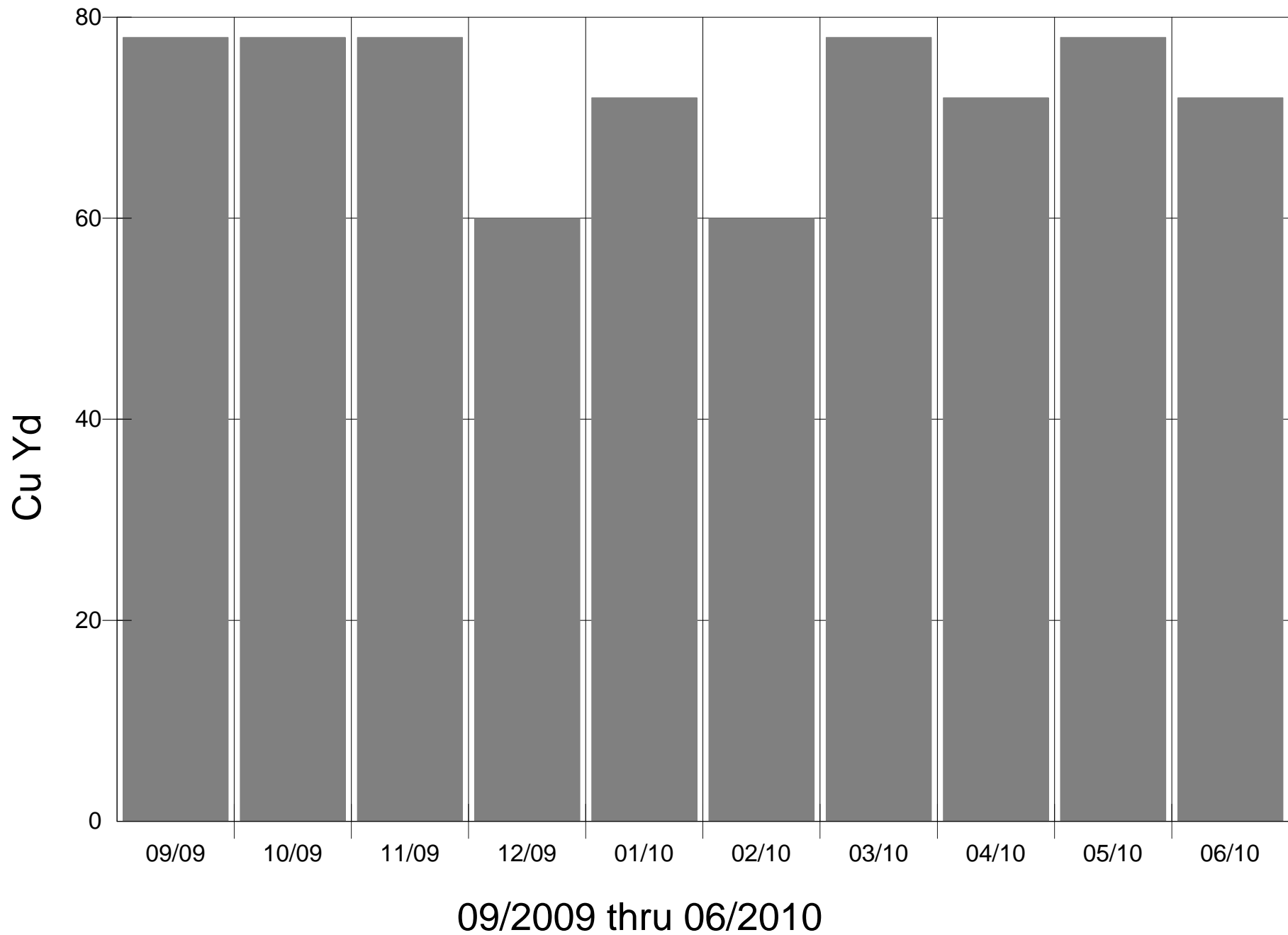
# Monthly Sewer Use for SALMON BAY @ MONROE



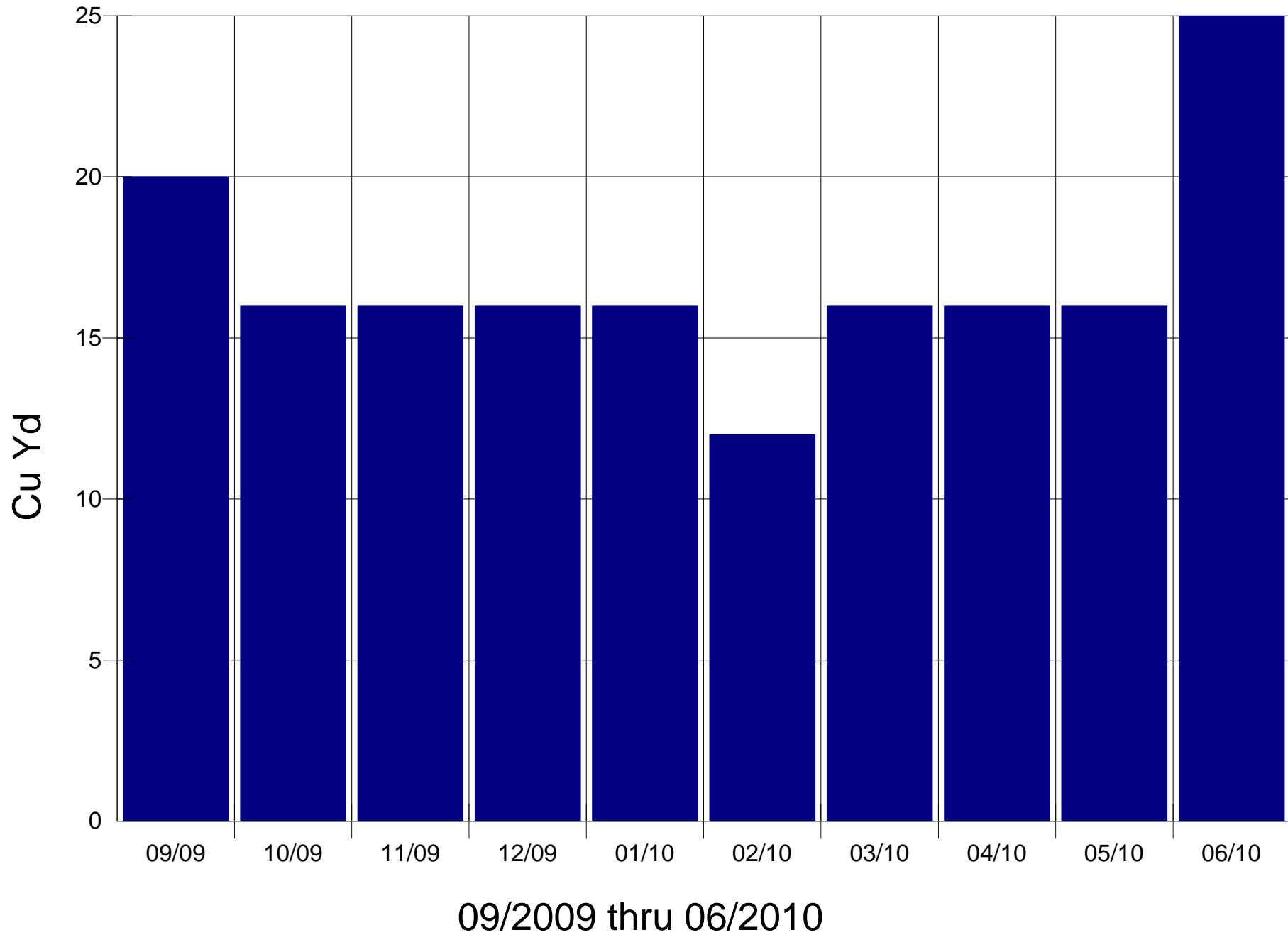
# Monthly Water Use for SALMON BAY @ MONROE



# Monthly Refuse Use for MONROE (Salmon Bay)

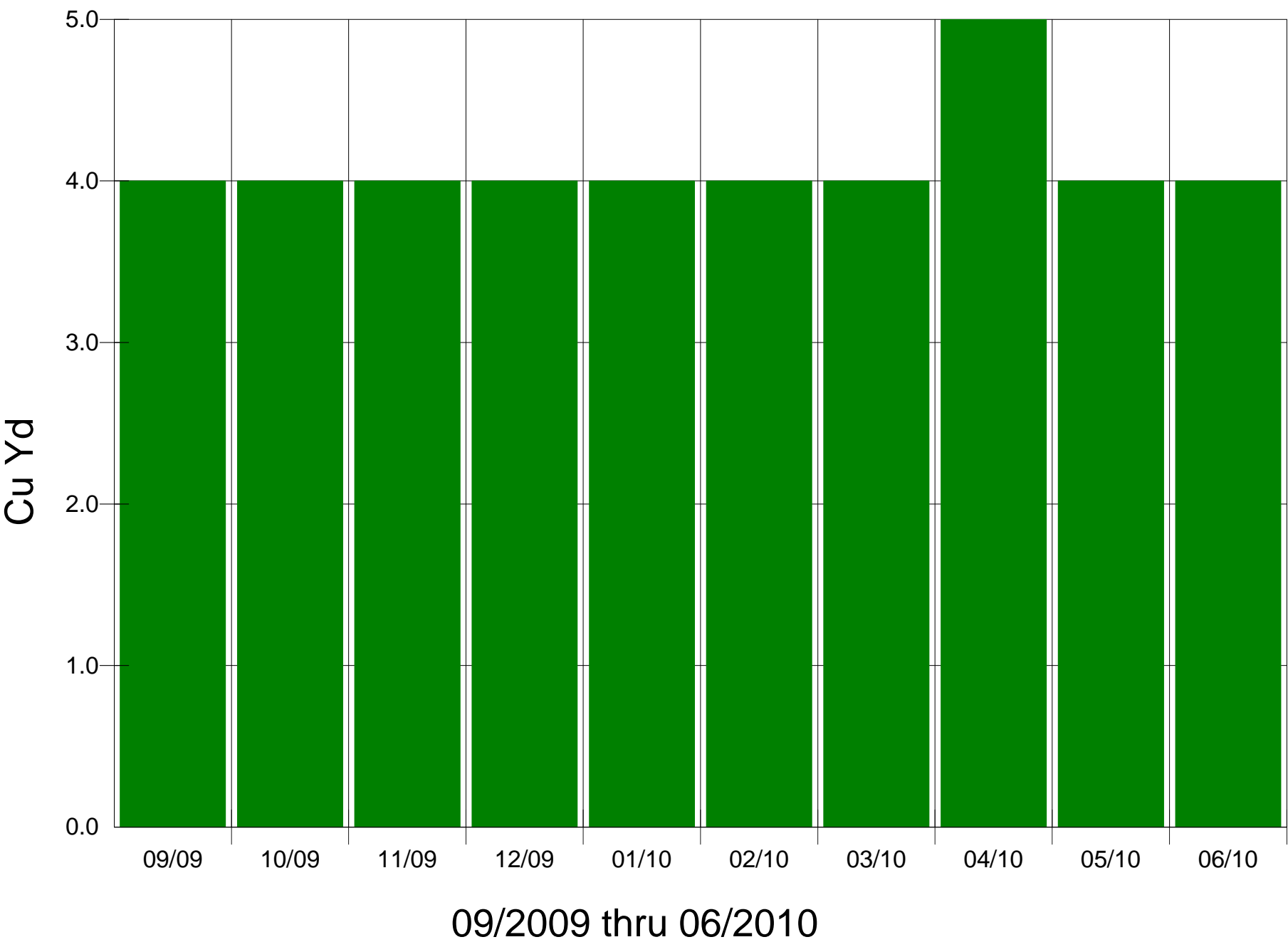


# Monthly Recycling Use for MONROE (Salmon Bay)



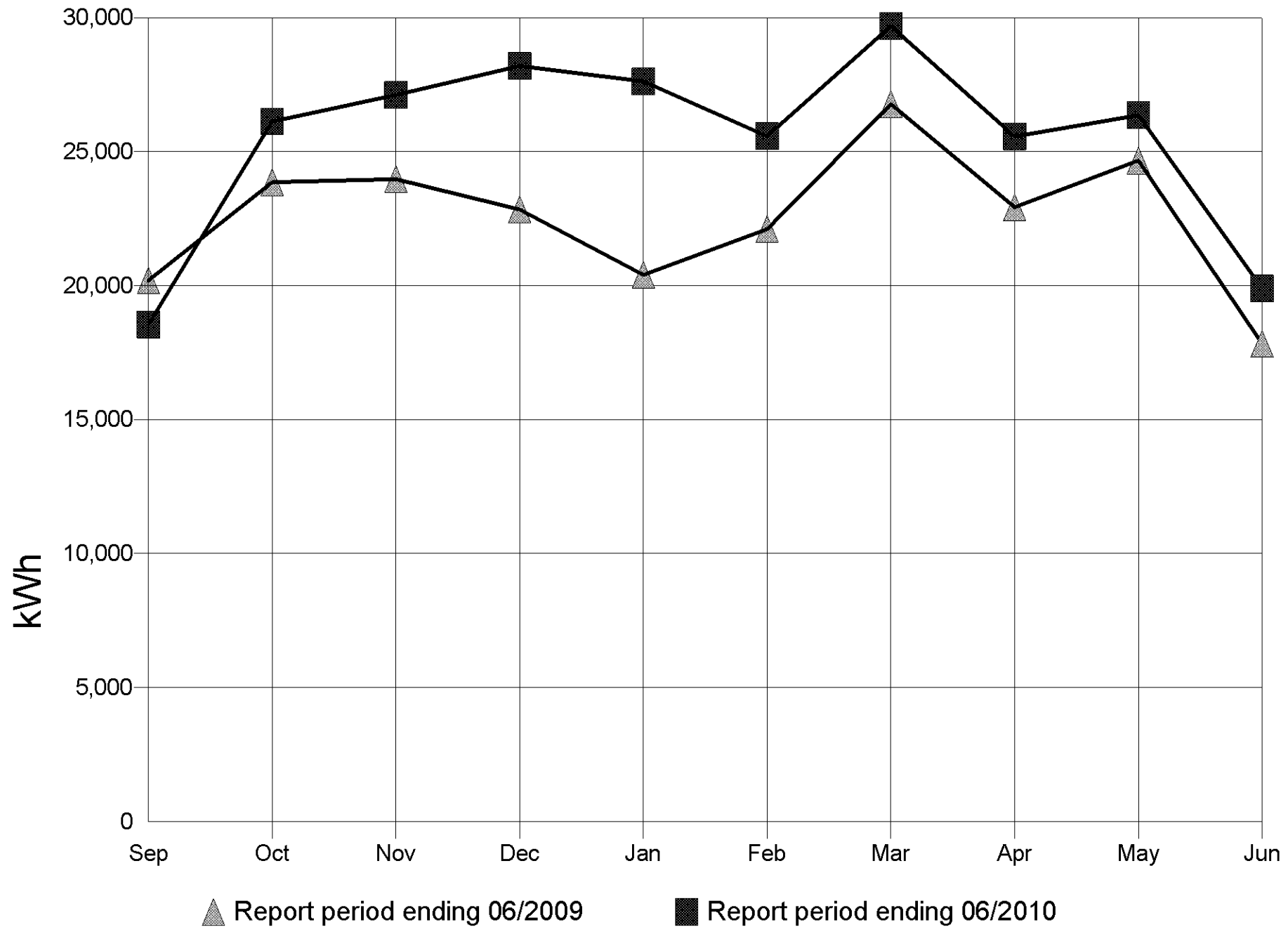


# Monthly Composting Use for MONROE (Salmon Bay)

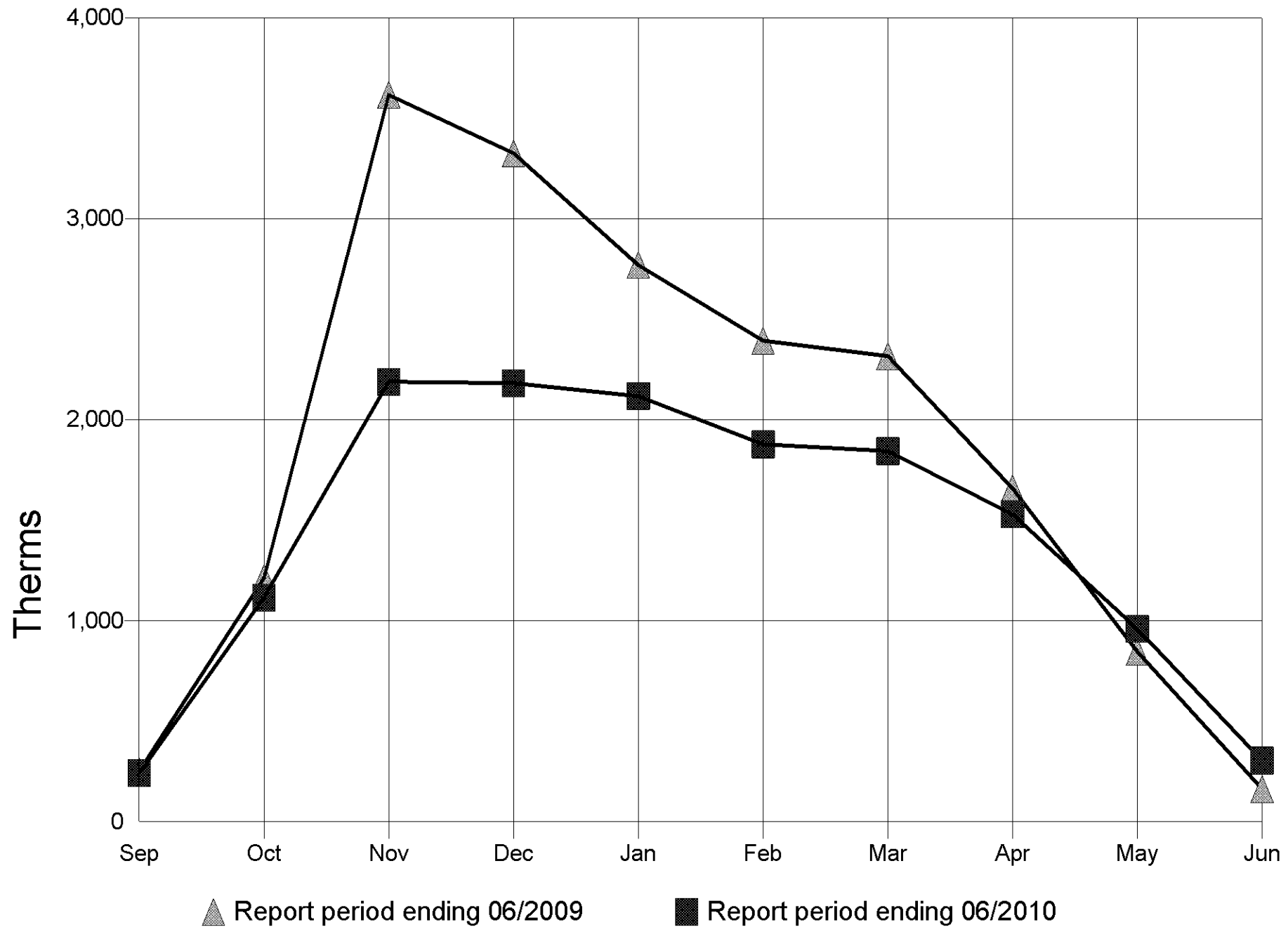


No Graph Available – page intentionally left blank.

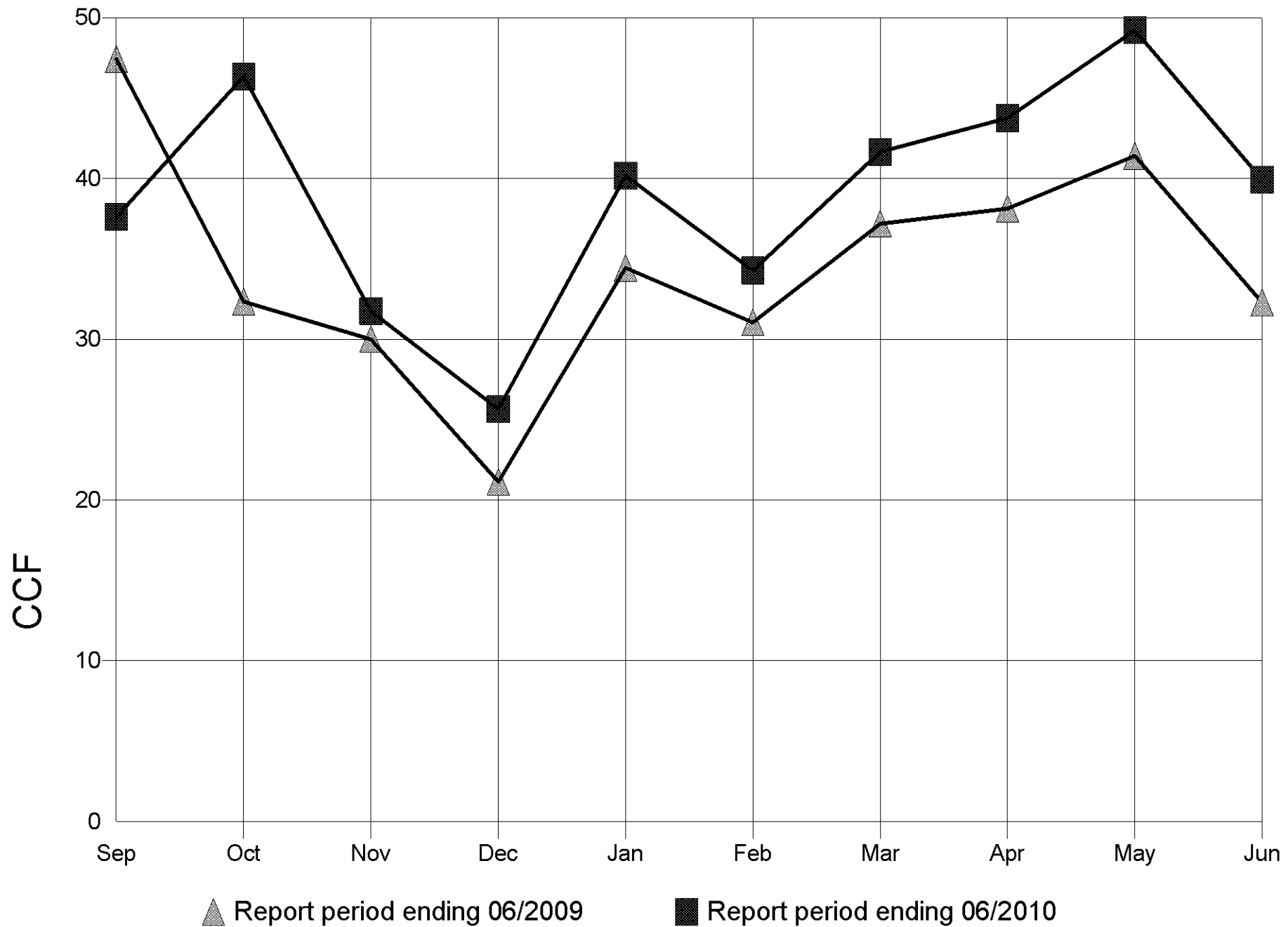
# Monthly Electricity Use for SANISLO



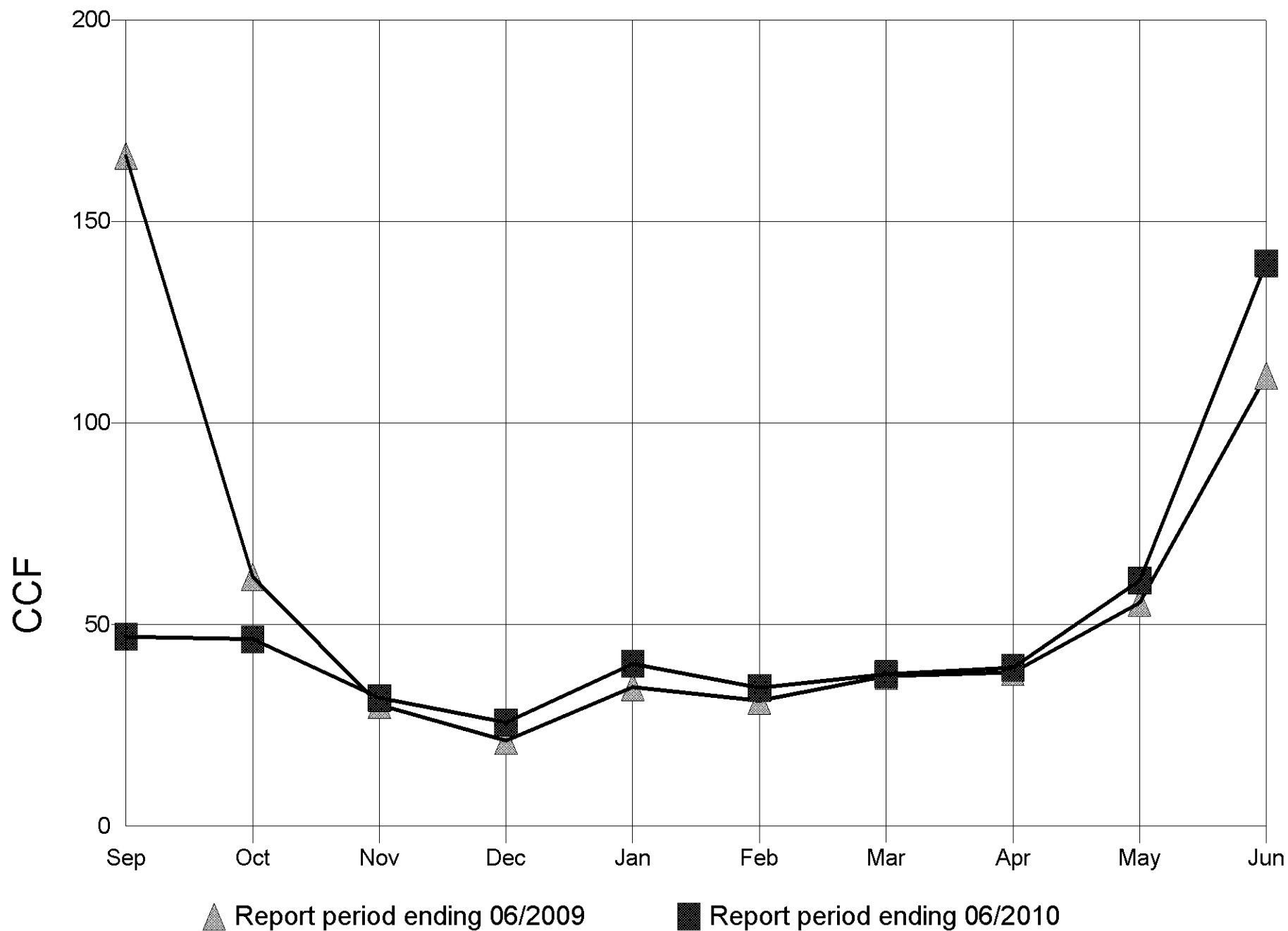
# Monthly Natural Gas Use for SANISLO



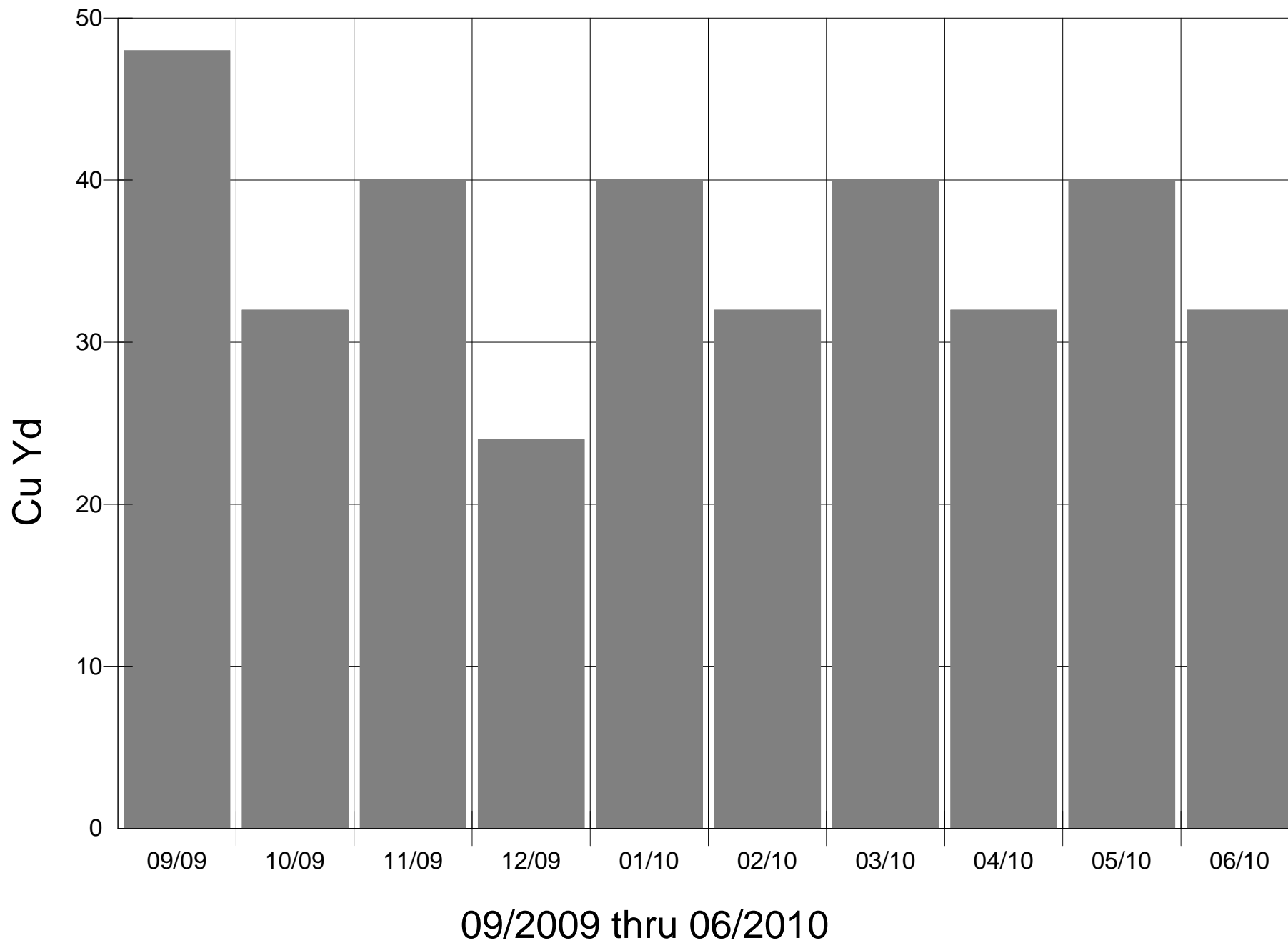
# Monthly Sewer Use for SANISLO



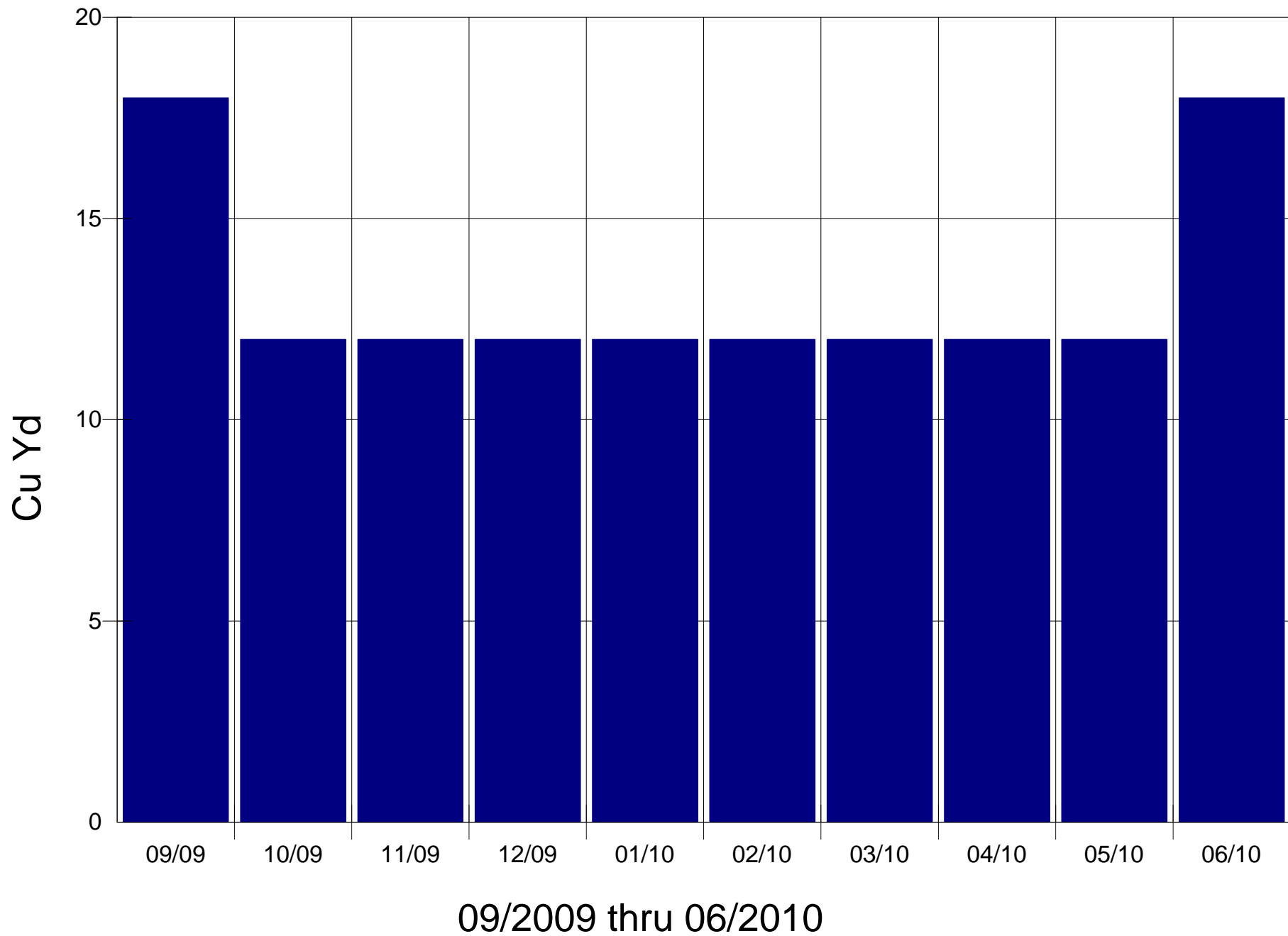
# Monthly Water Use for SANISLO



# Monthly Refuse Use for SANISLO

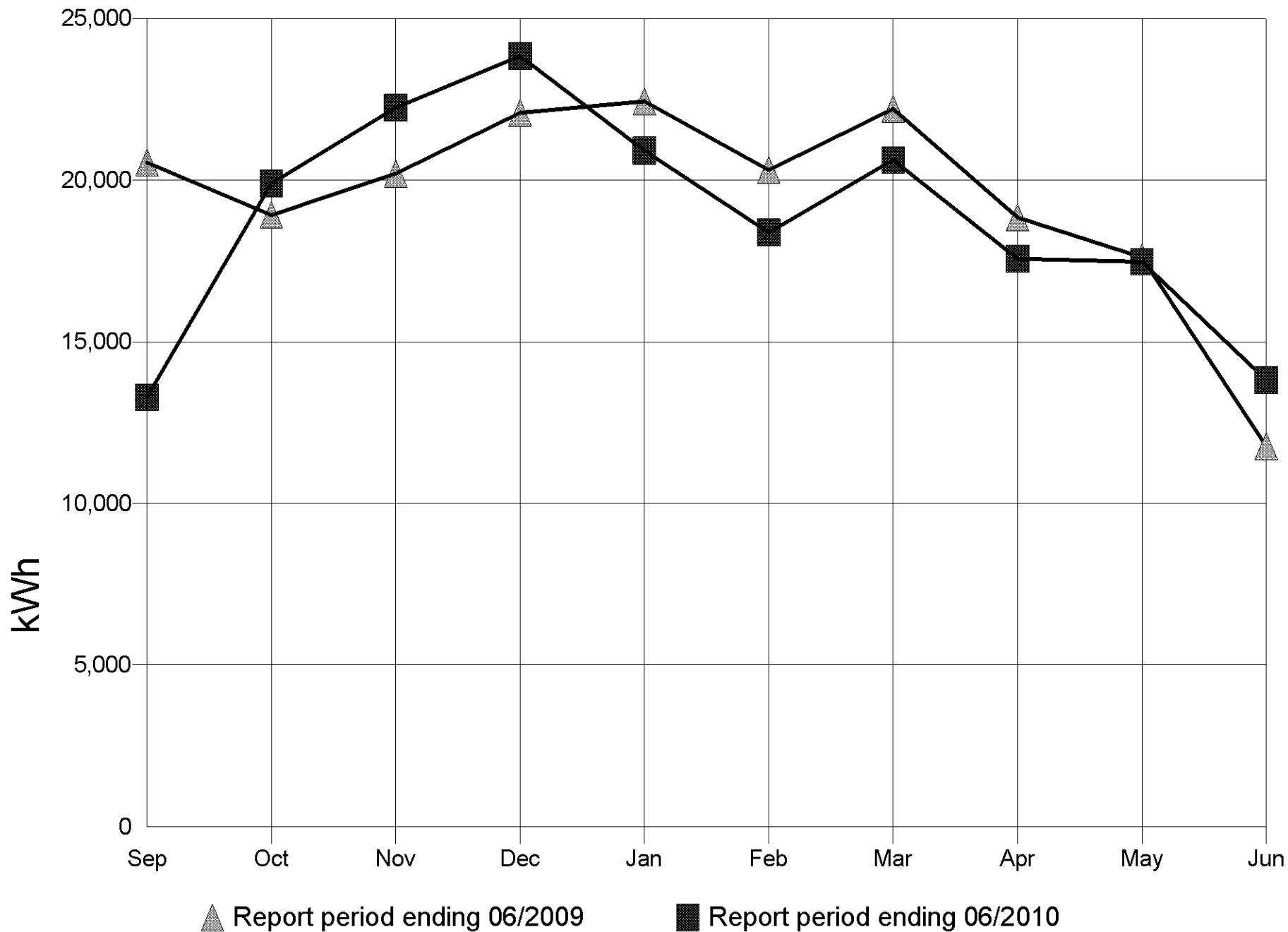


# Monthly Recycling Use for SANISLO

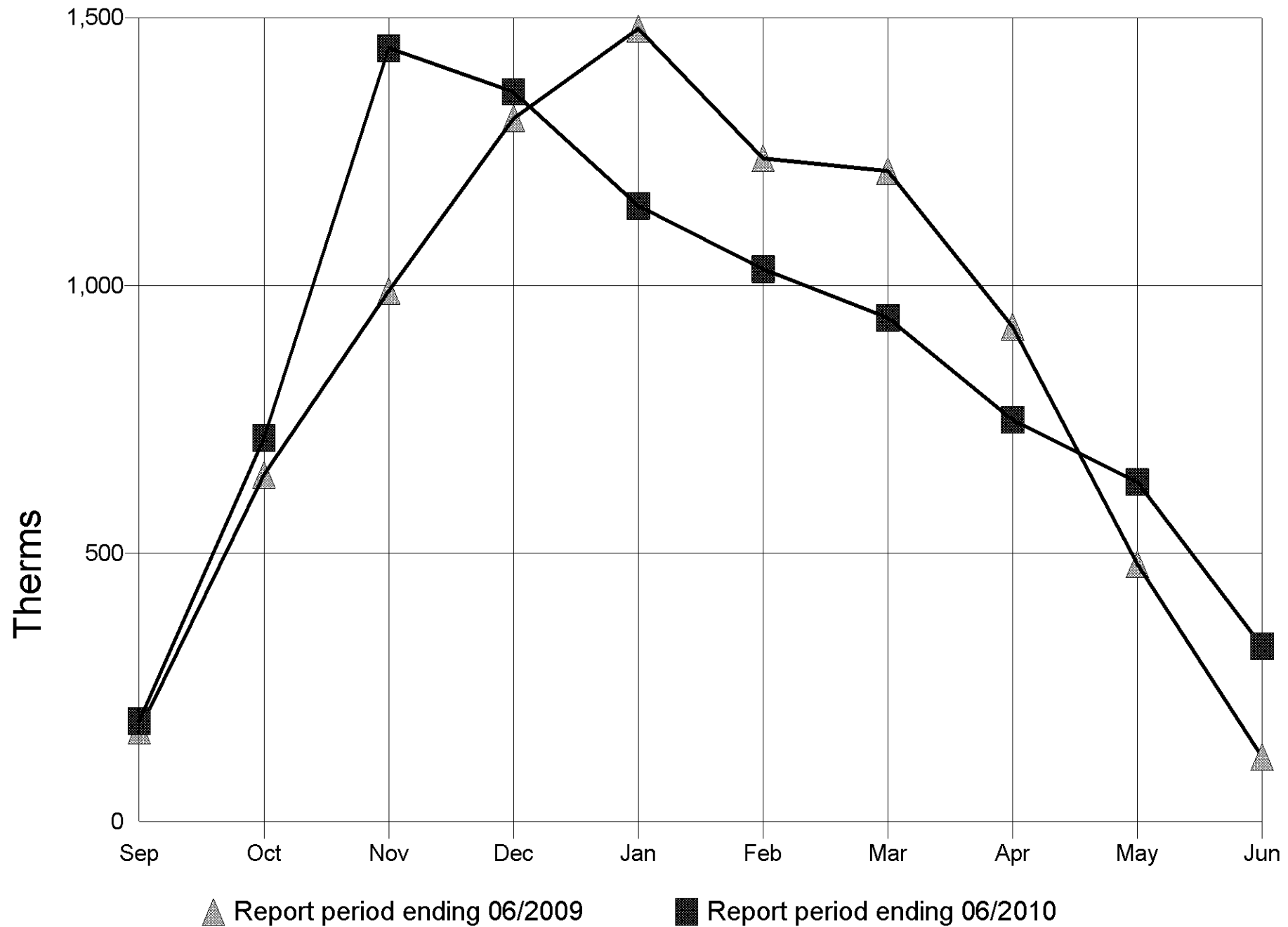




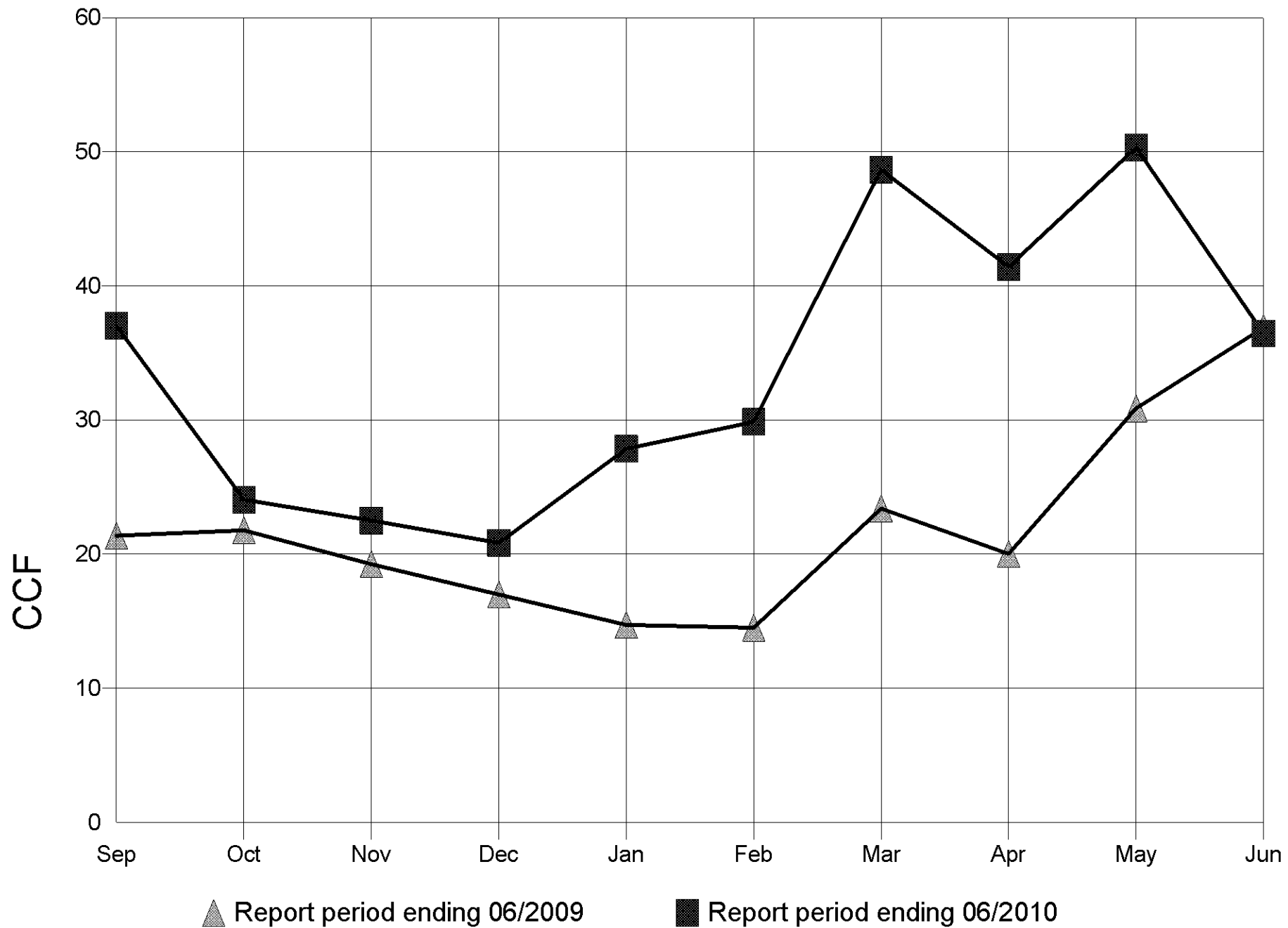
# Monthly Electricity Use for SCHMITZ PARK



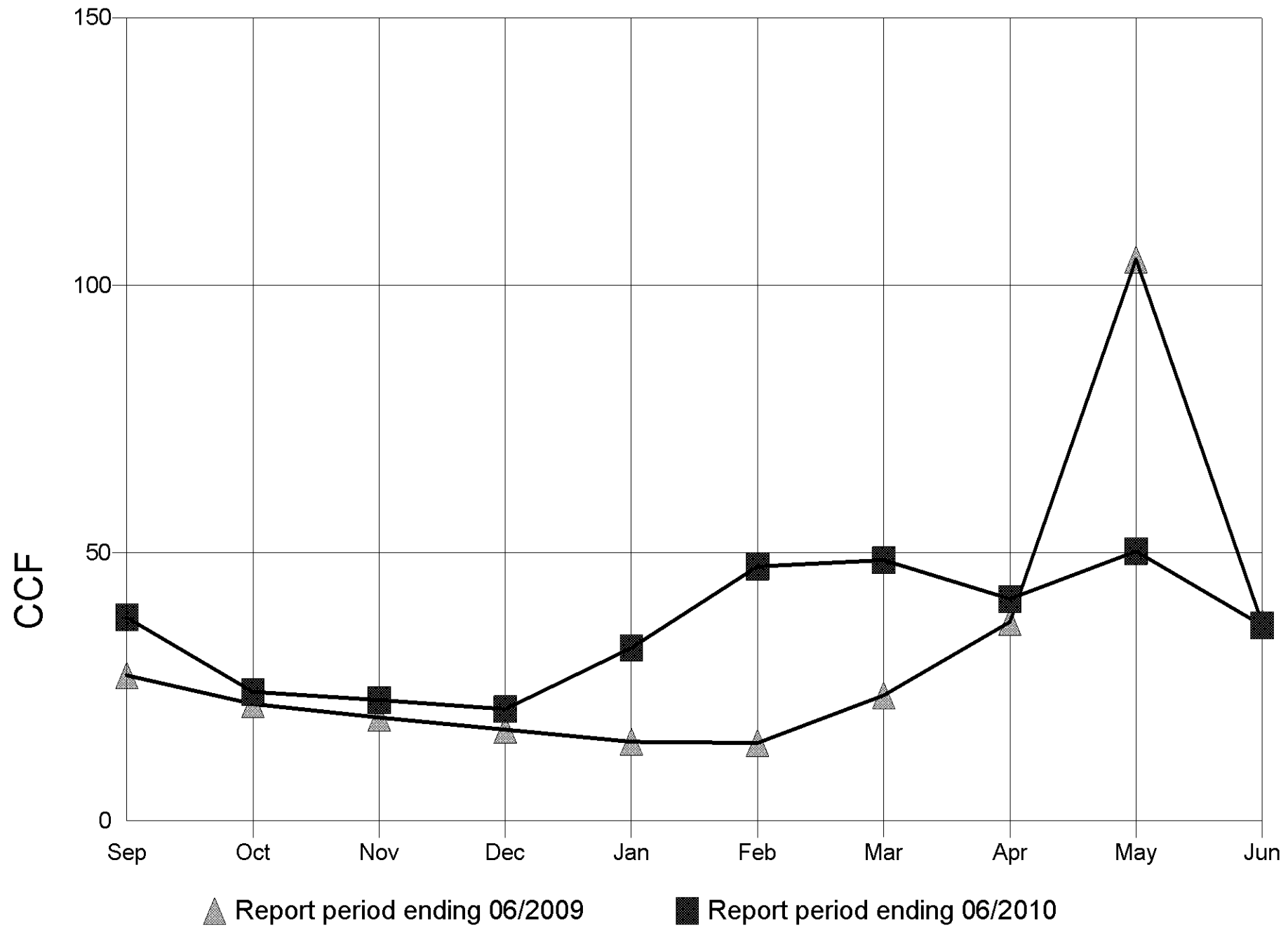
# Monthly Natural Gas Use for SCHMITZ PARK



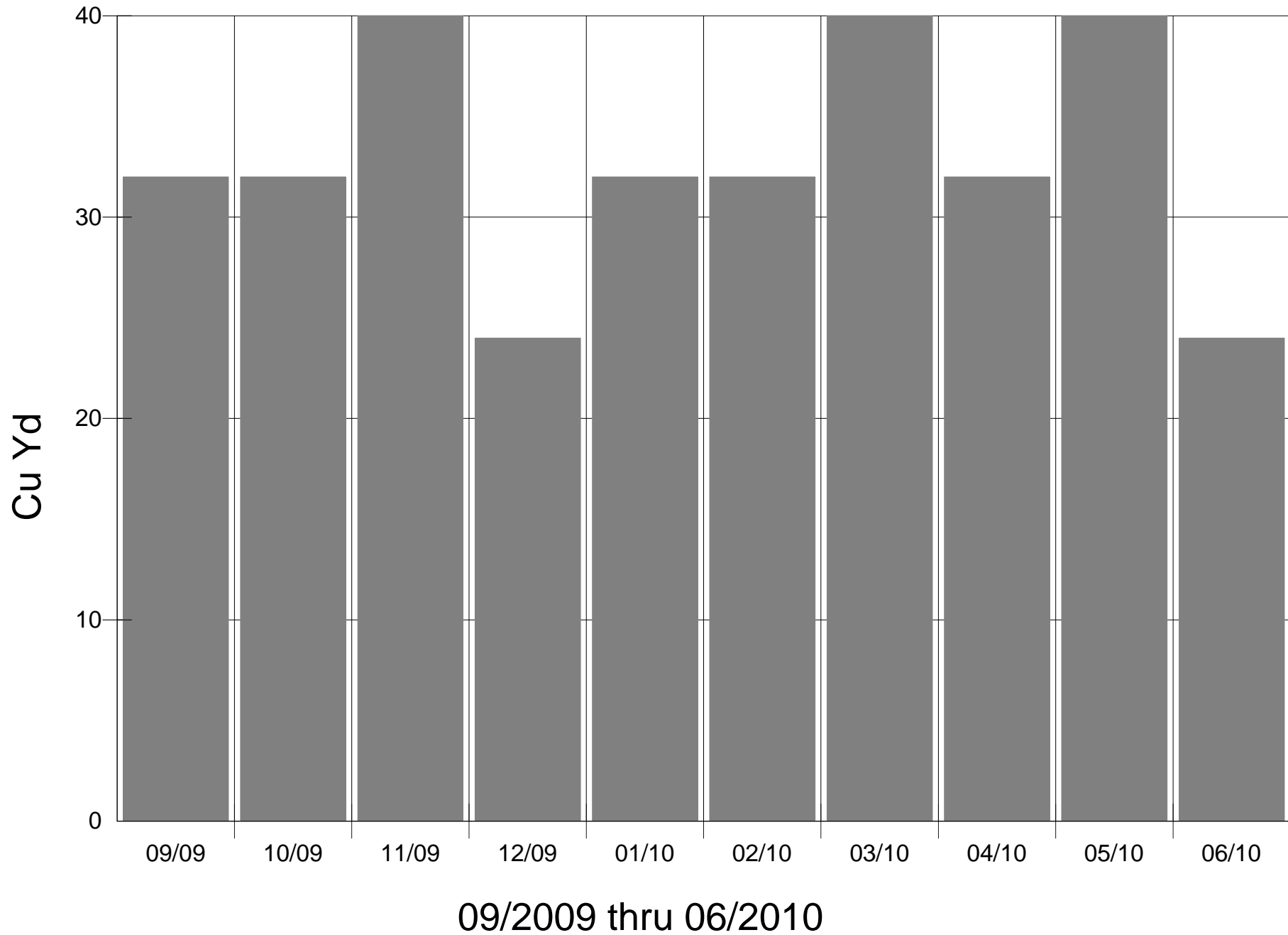
# Monthly Sewer Use for SCHMITZ PARK



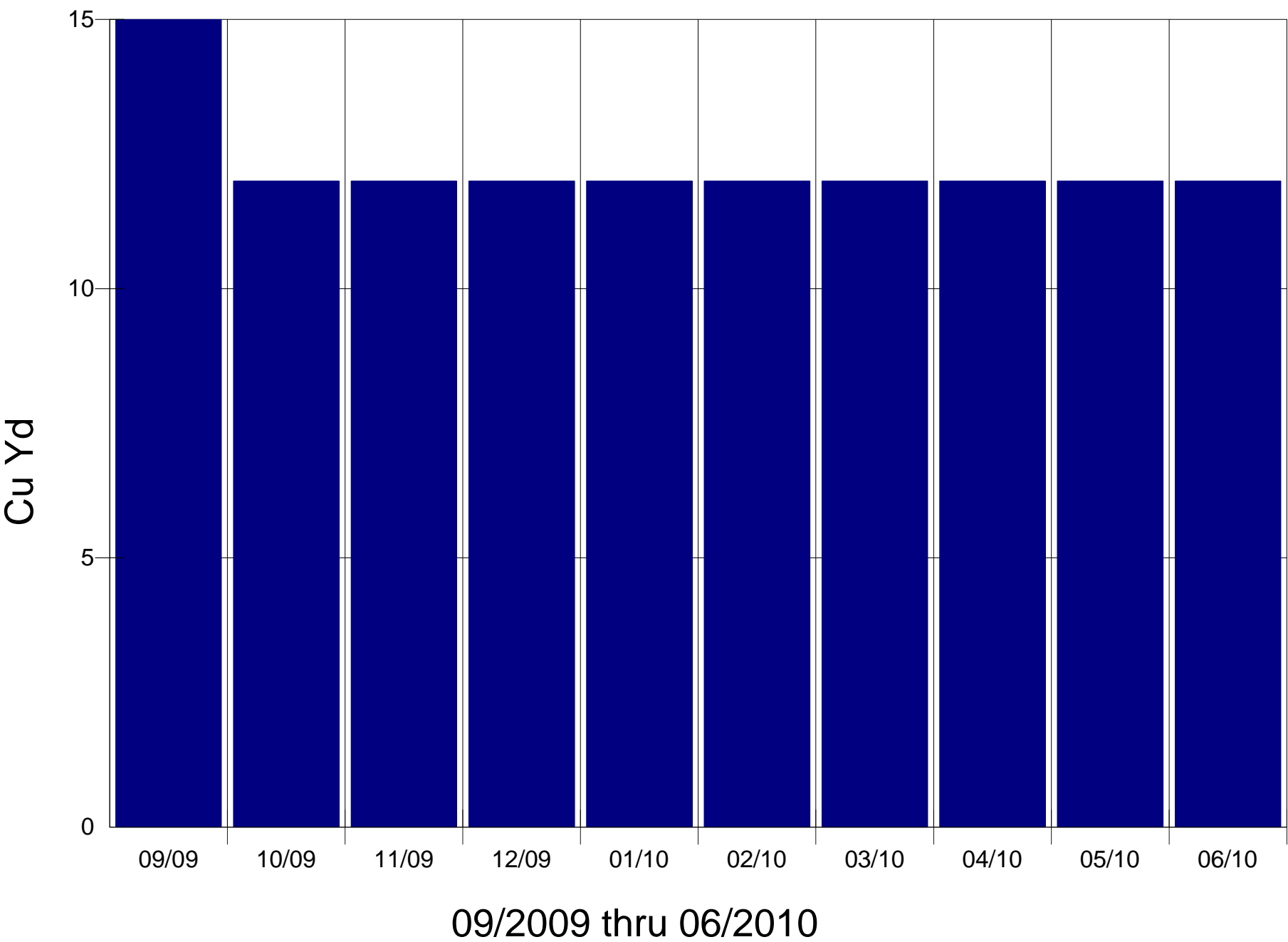
# Monthly Water Use for SCHMITZ PARK



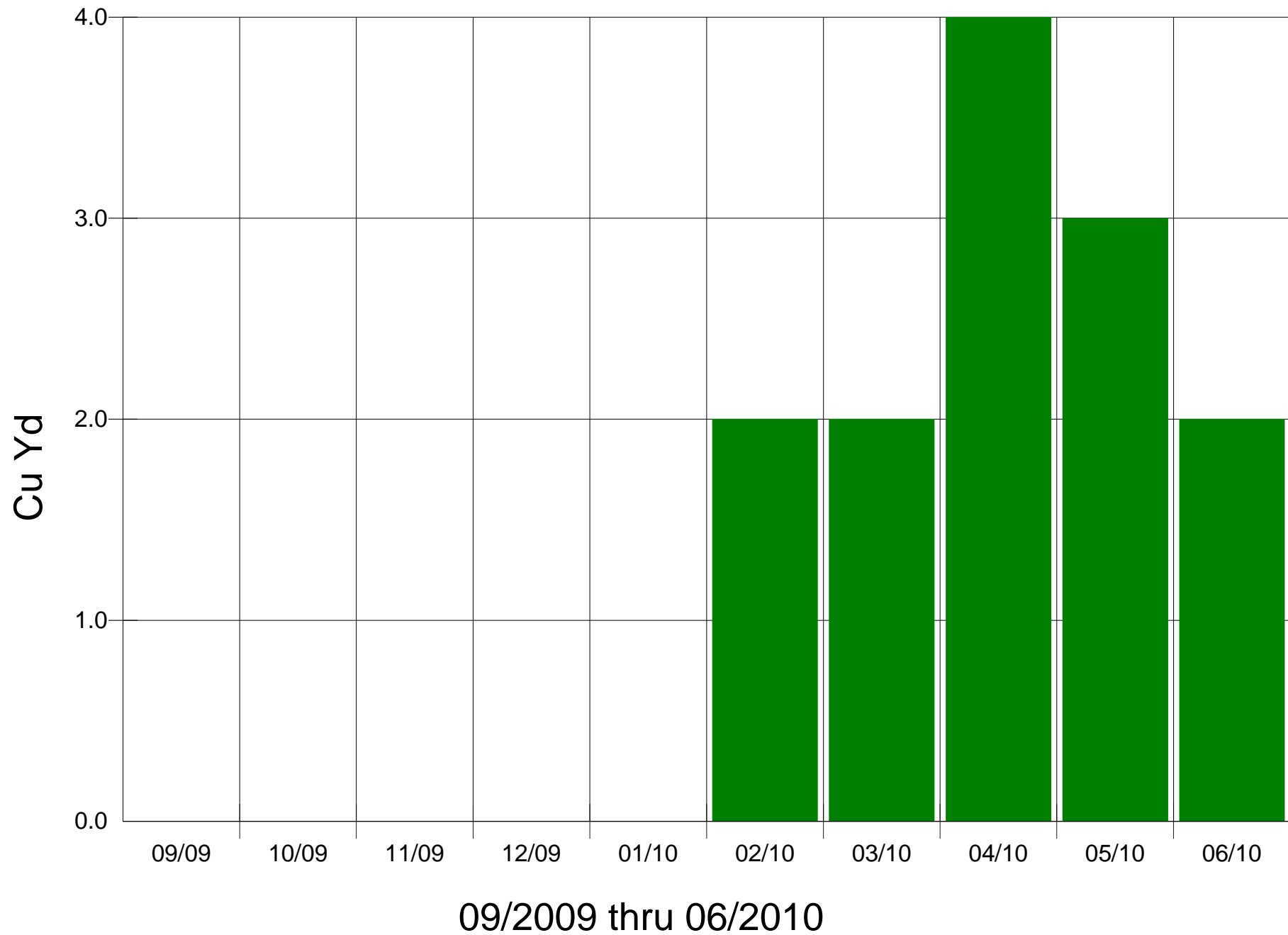
# Monthly Refuse Use for SCHMITZ PARK



# Monthly Recycling Use for SCHMITZ PARK



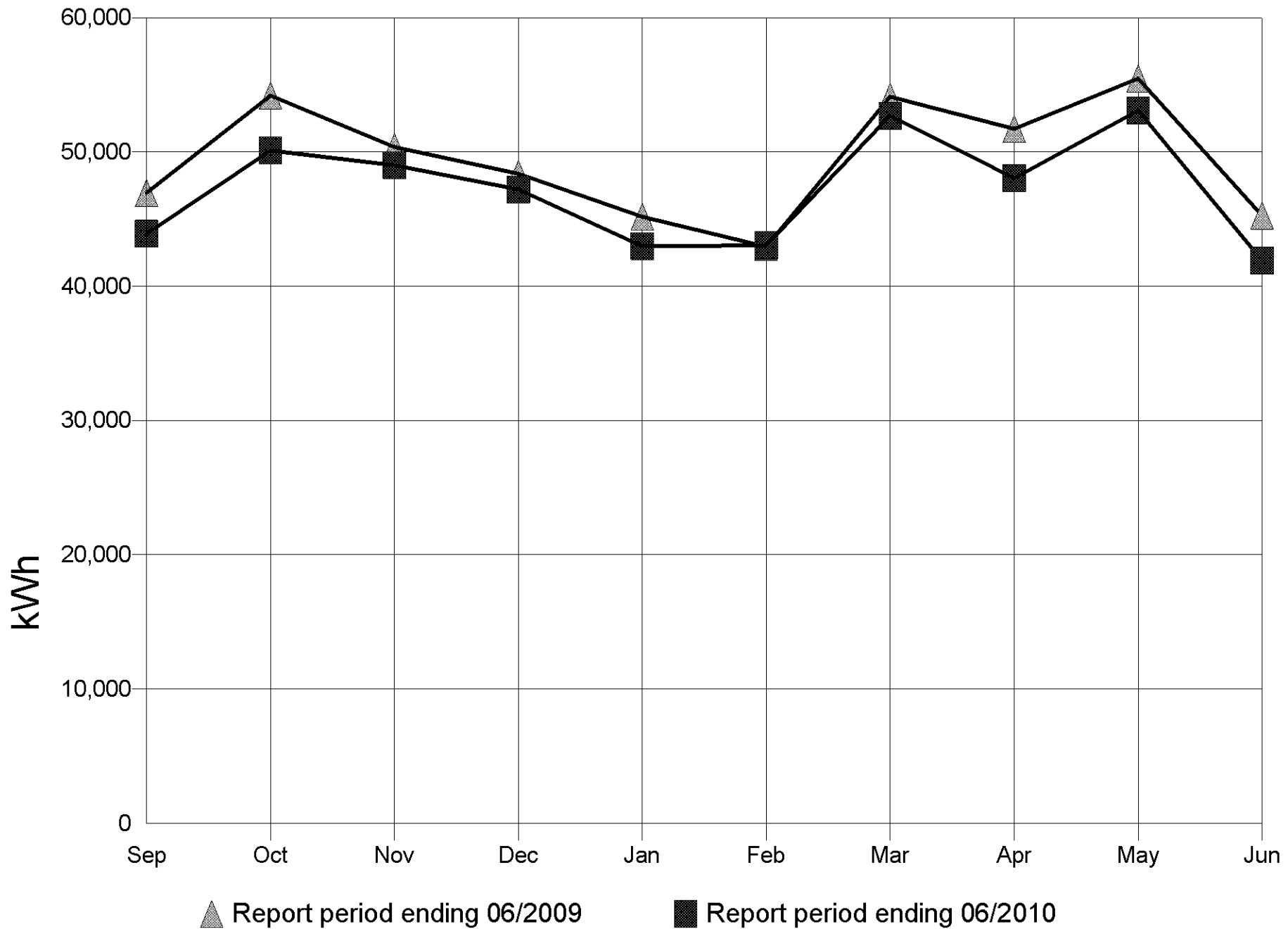
# Monthly Composting Use for SCHMITZ PARK



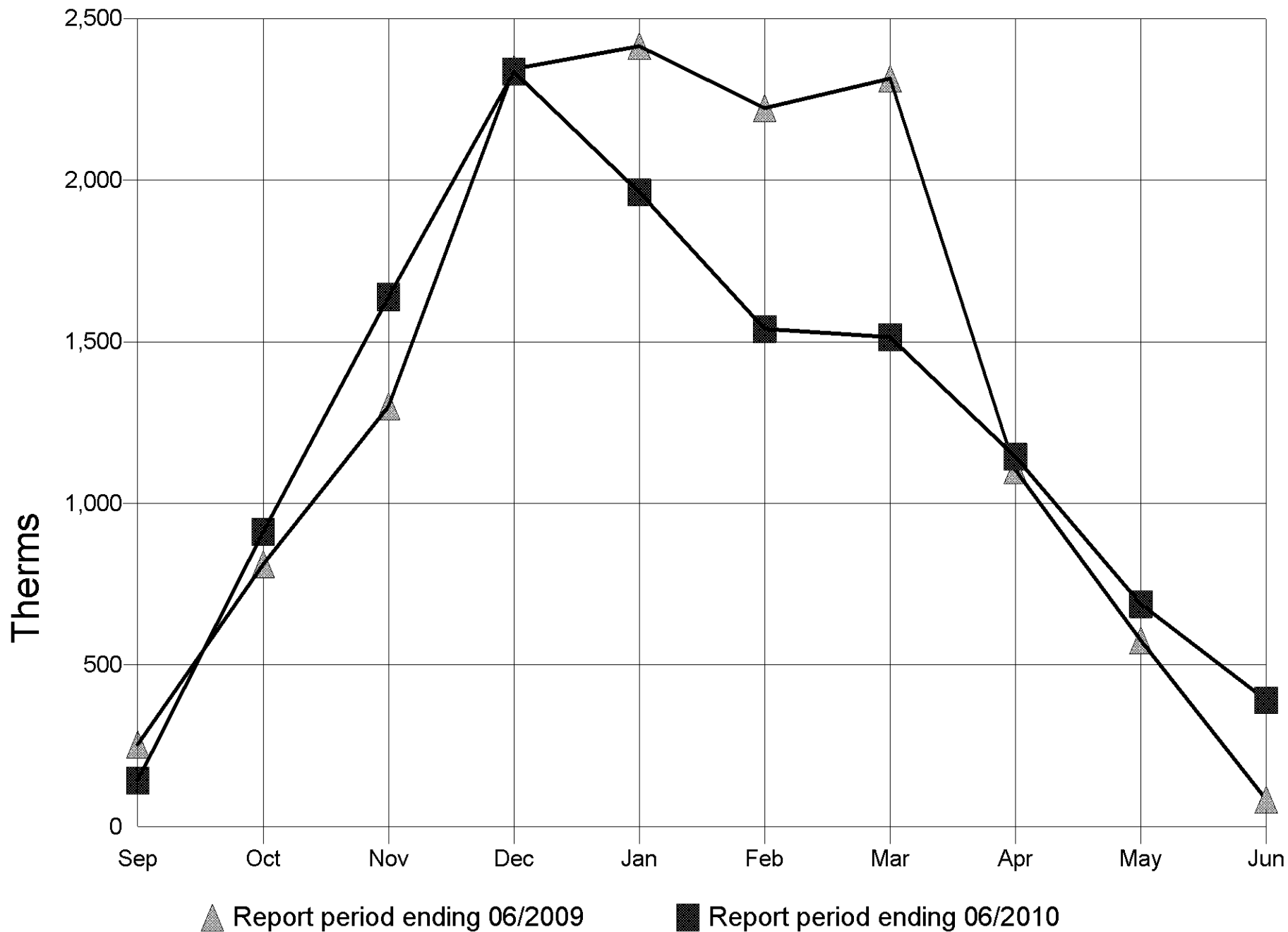
No Graph Available – page intentionally left blank.



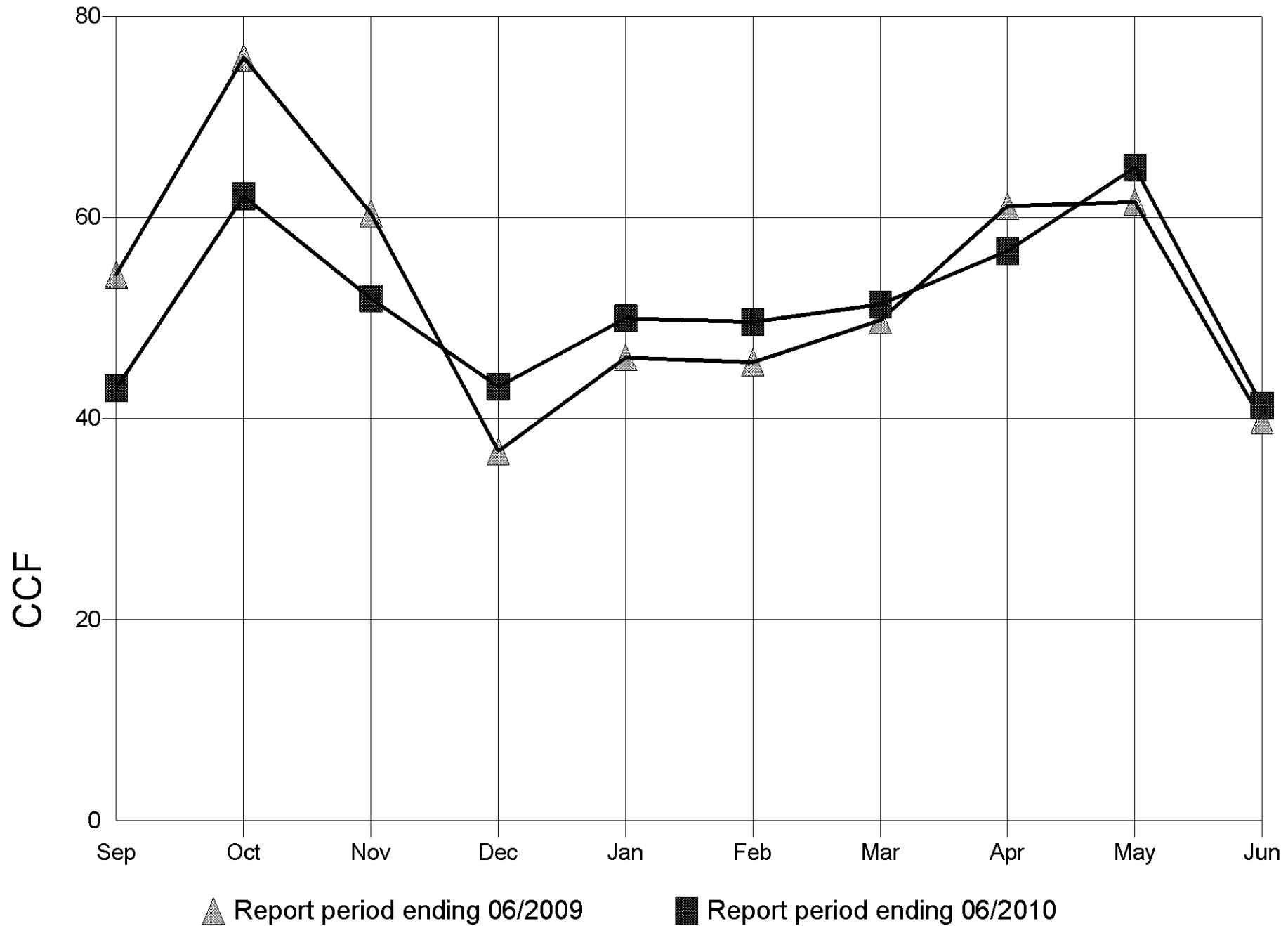
# Monthly Electricity Use for SEWARD (TOPS)



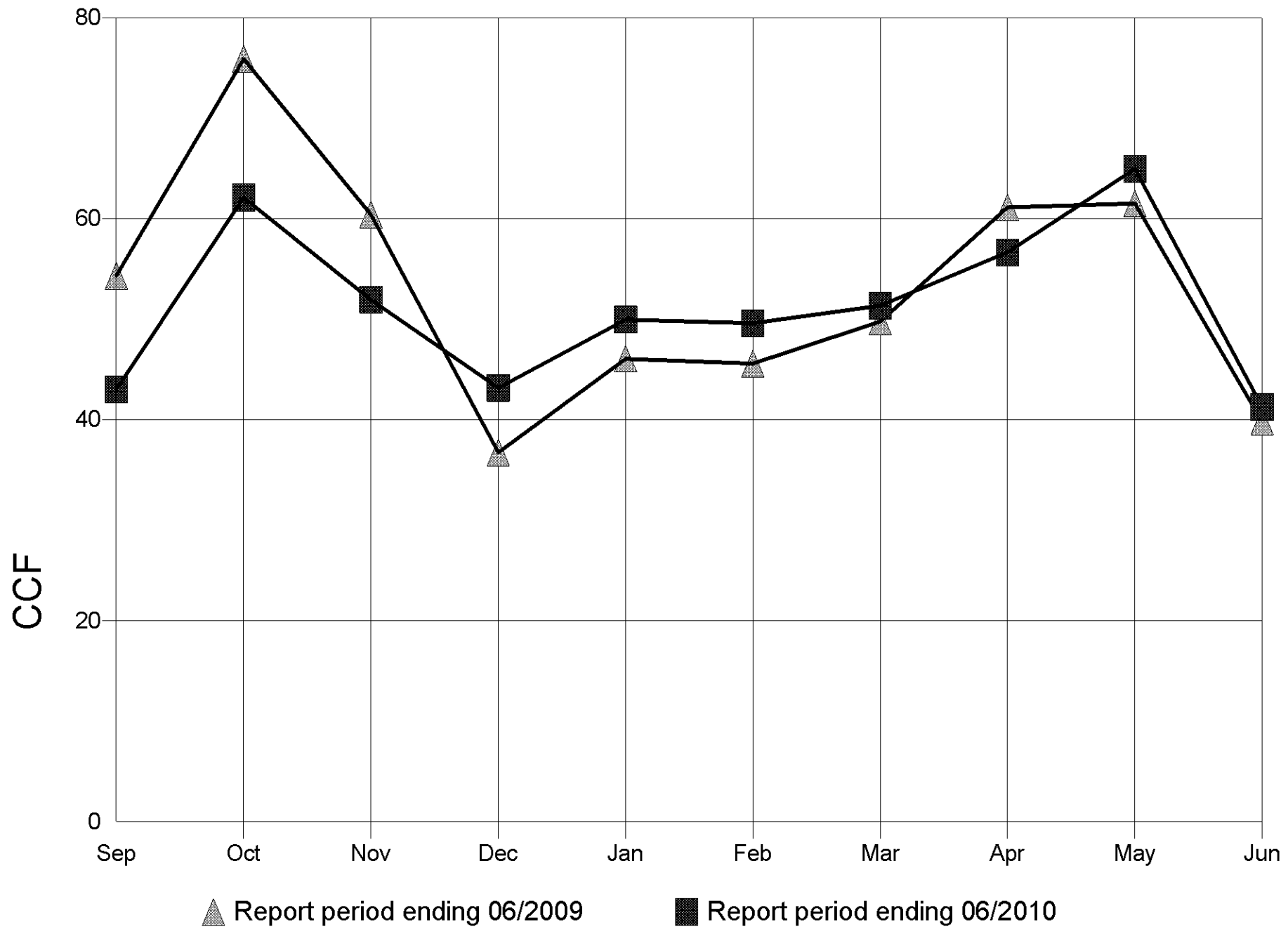
# Monthly Natural Gas Use for SEWARD (TOPS)



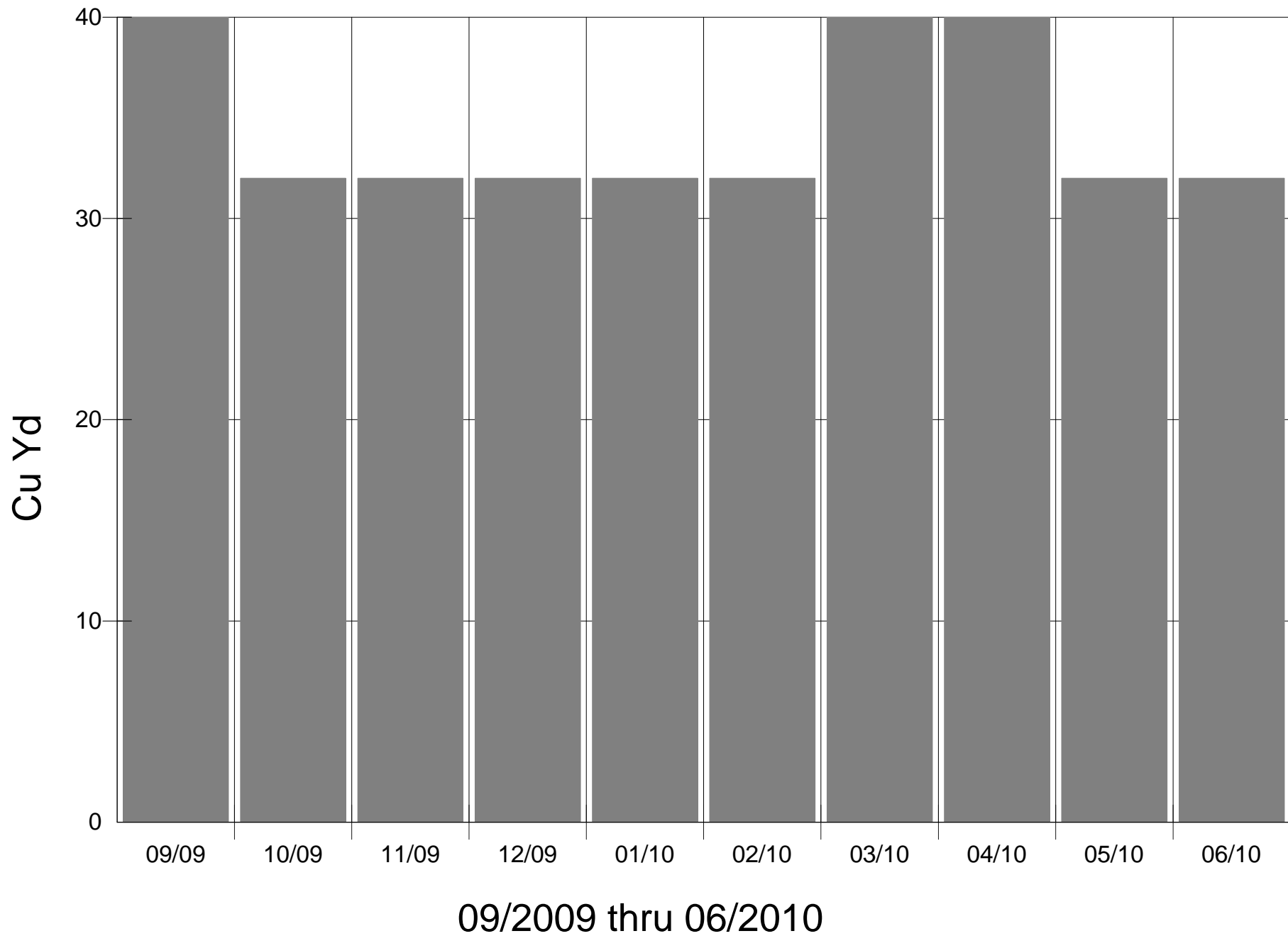
# Monthly Sewer Use for SEWARD (TOPS)



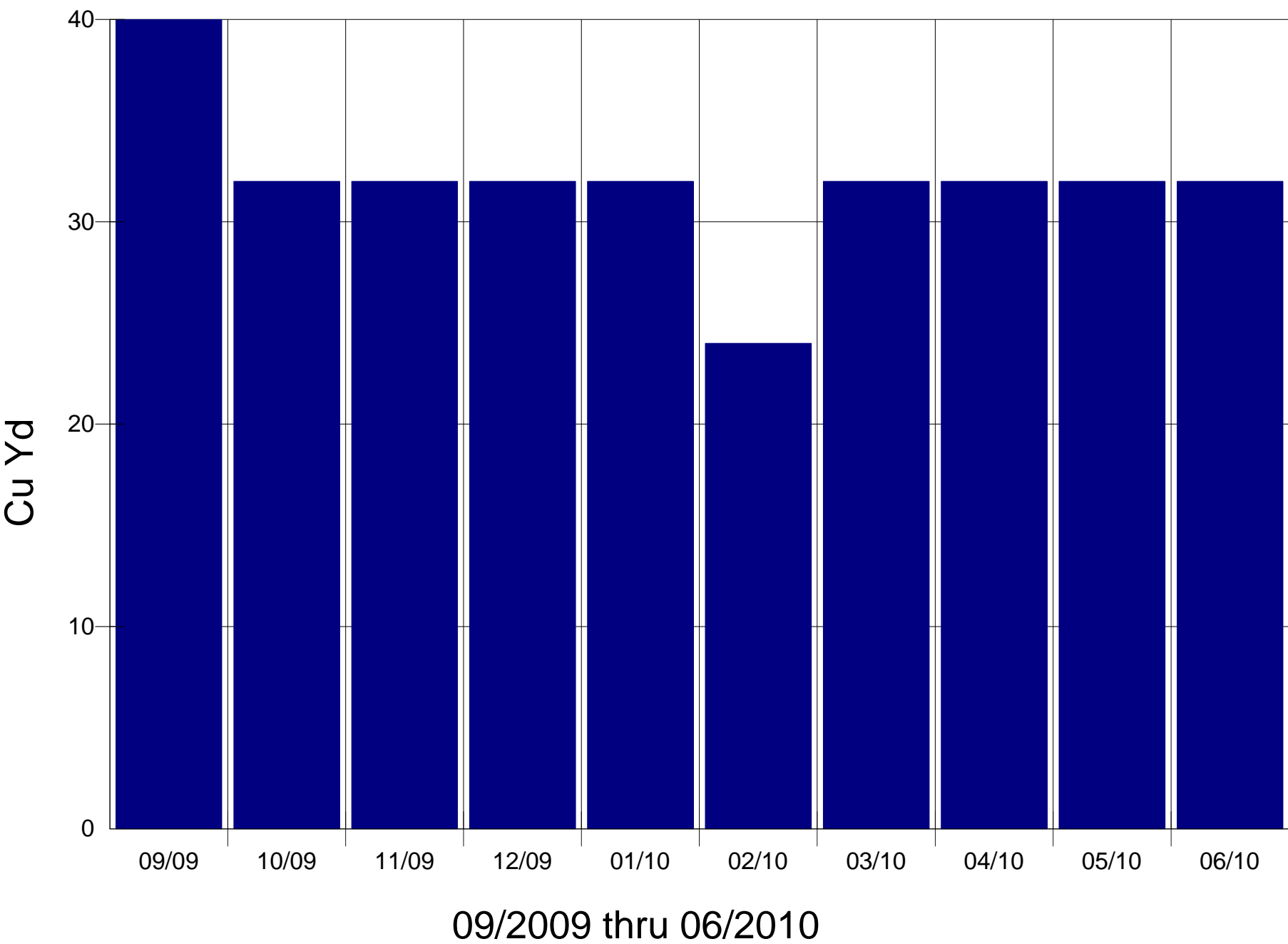
# Monthly Water Use for SEWARD (TOPS)



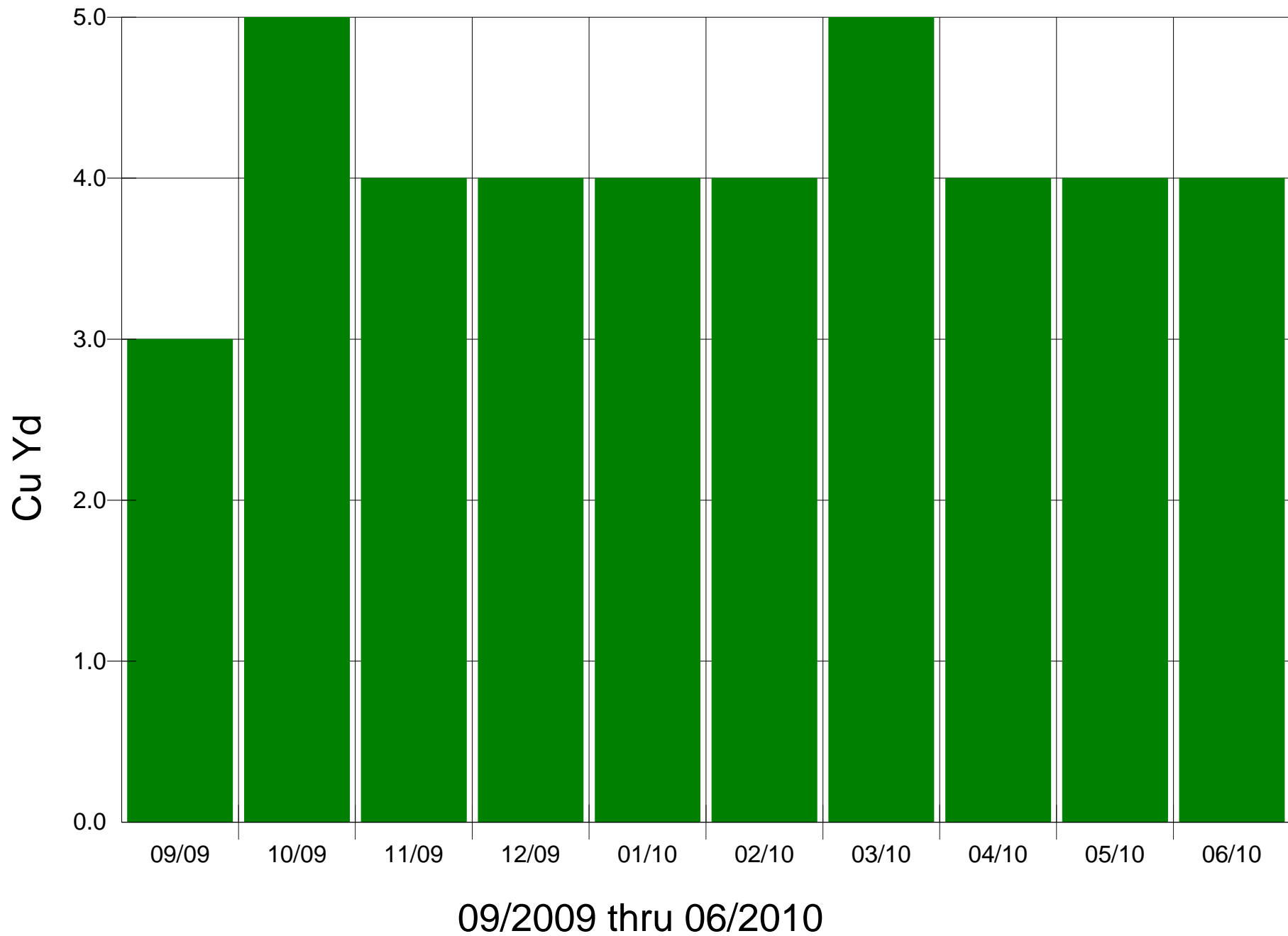
# Monthly Refuse Use for SEWARD (TOPS)



# Monthly Recycling Use for SEWARD (TOPS)



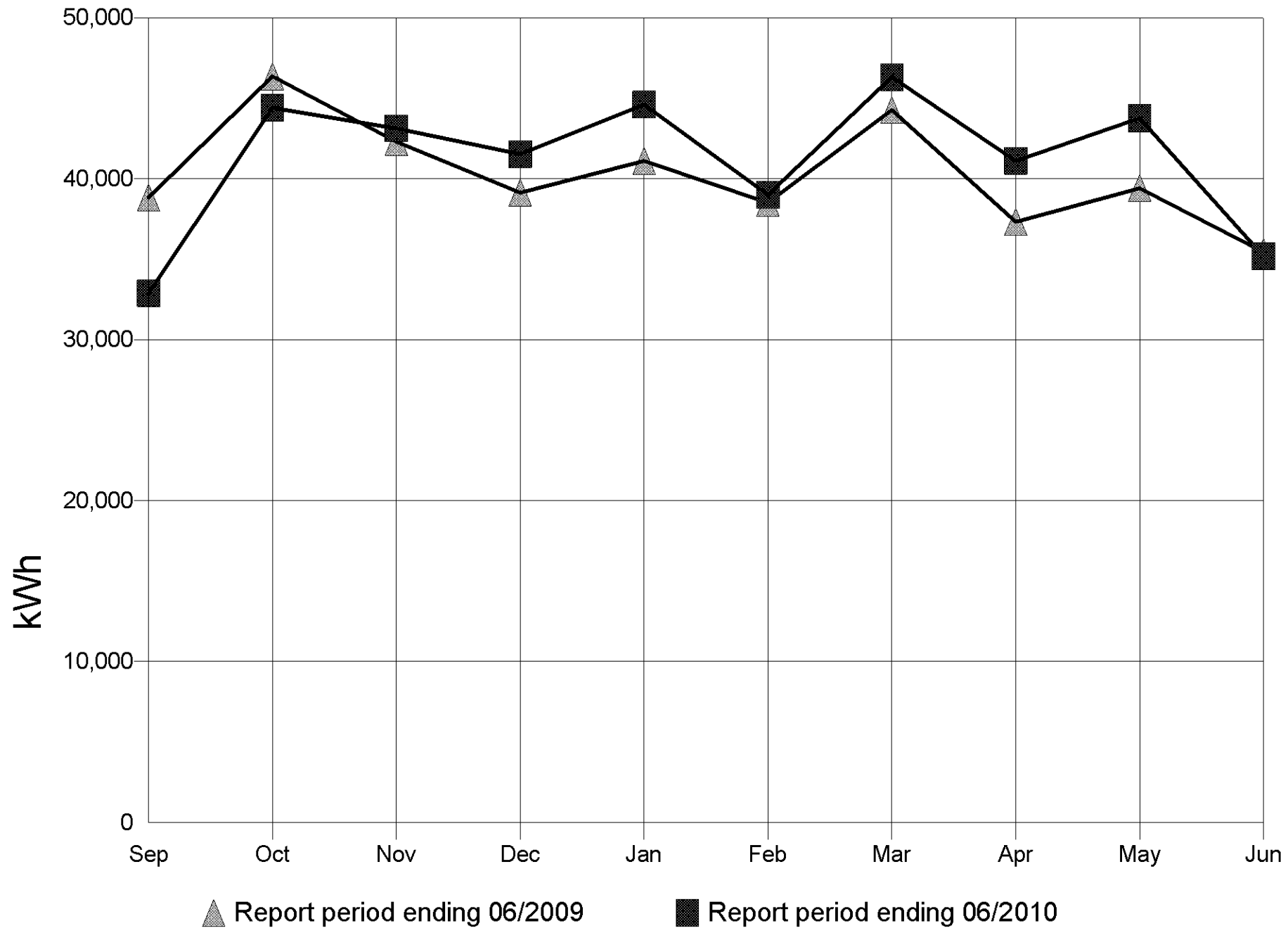
# Monthly Composting Use for SEWARD (TOPS)



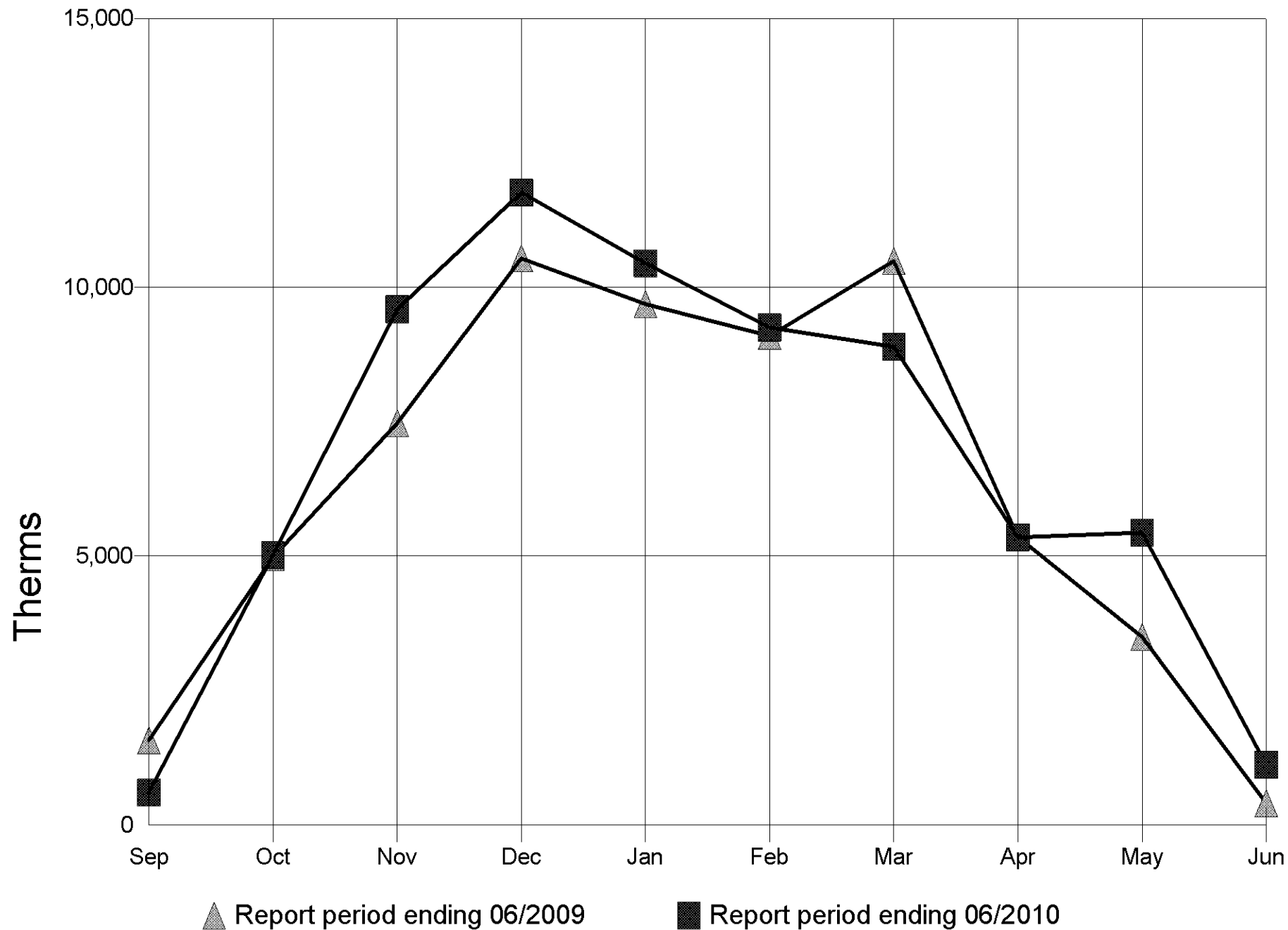
No Graph Available – page intentionally left blank.



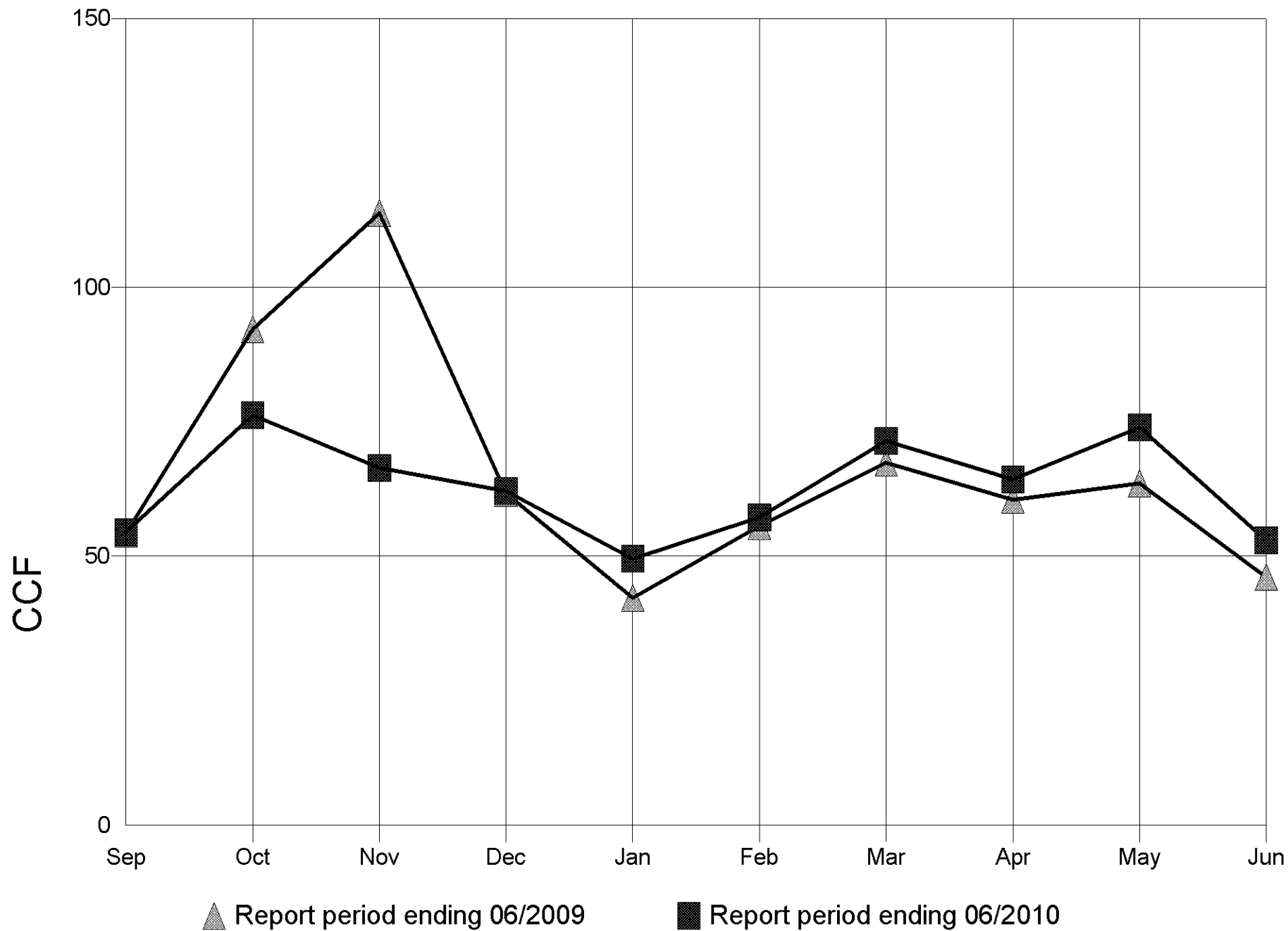
# Monthly Electricity Use for SHARPLES (AKI)



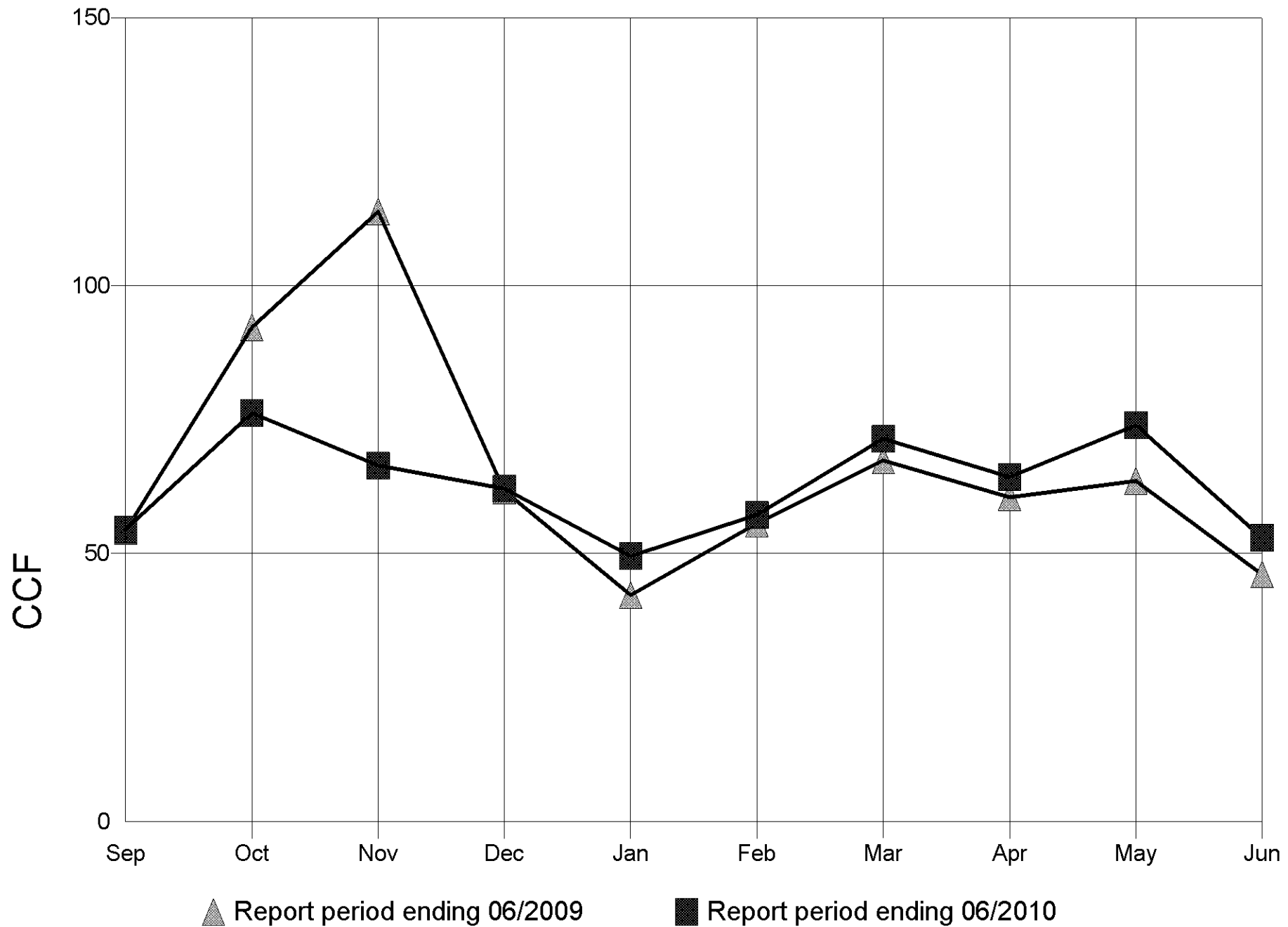
# Monthly Natural Gas Use for SHARPLES (AKI)



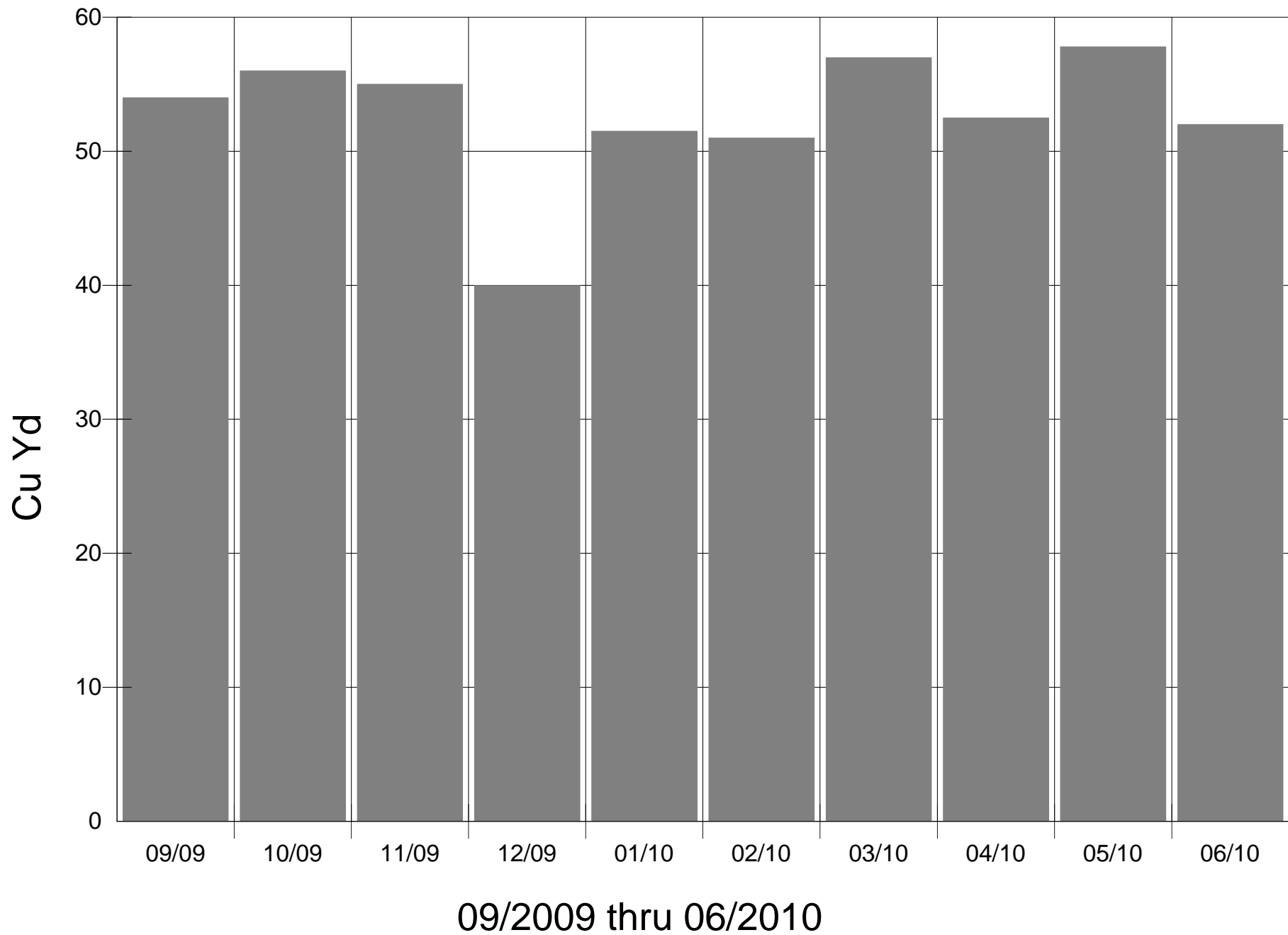
# Monthly Sewer Use for SHARPLES (AKI)



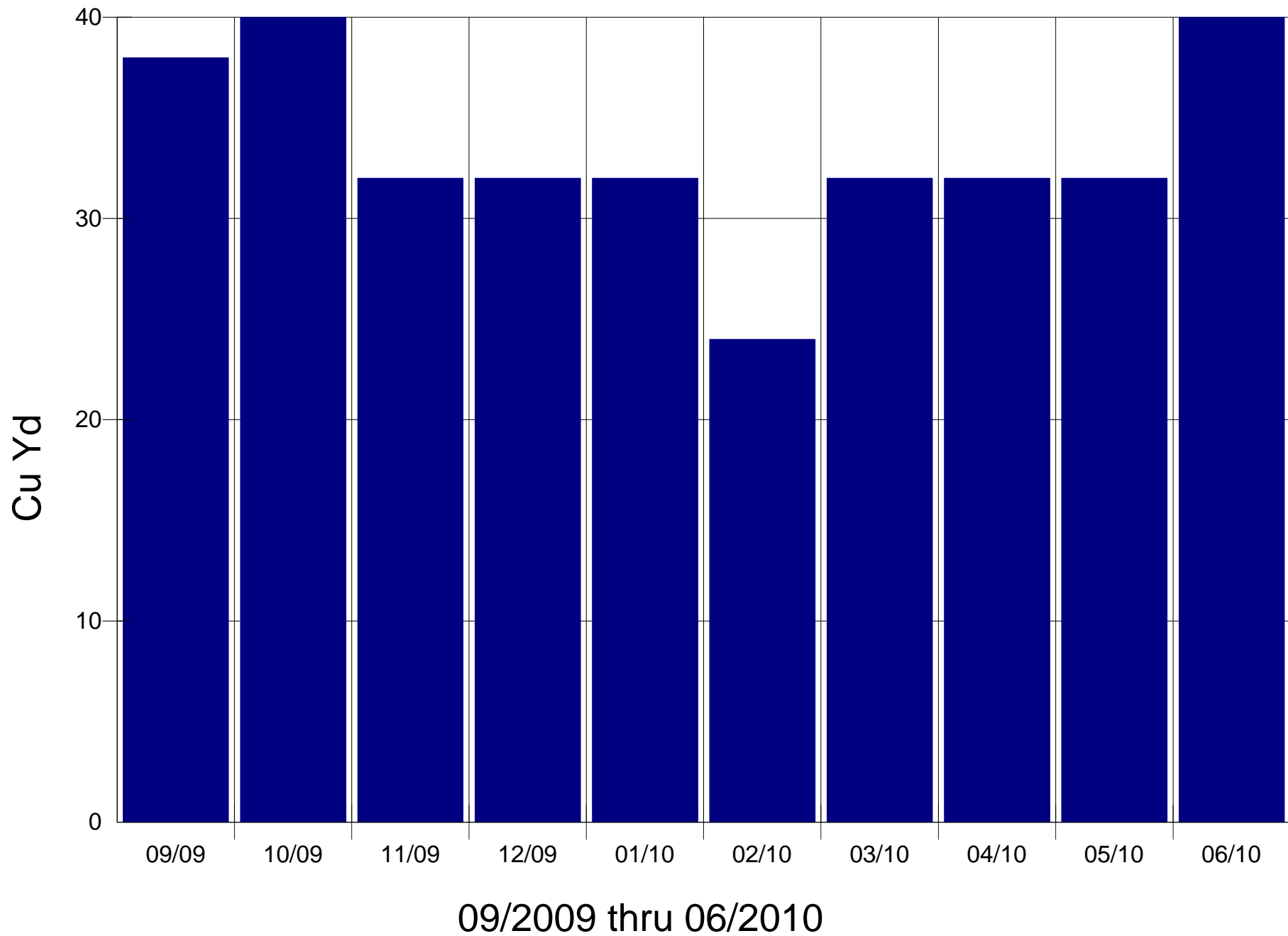
# Monthly Water Use for SHARPLES (AKI)



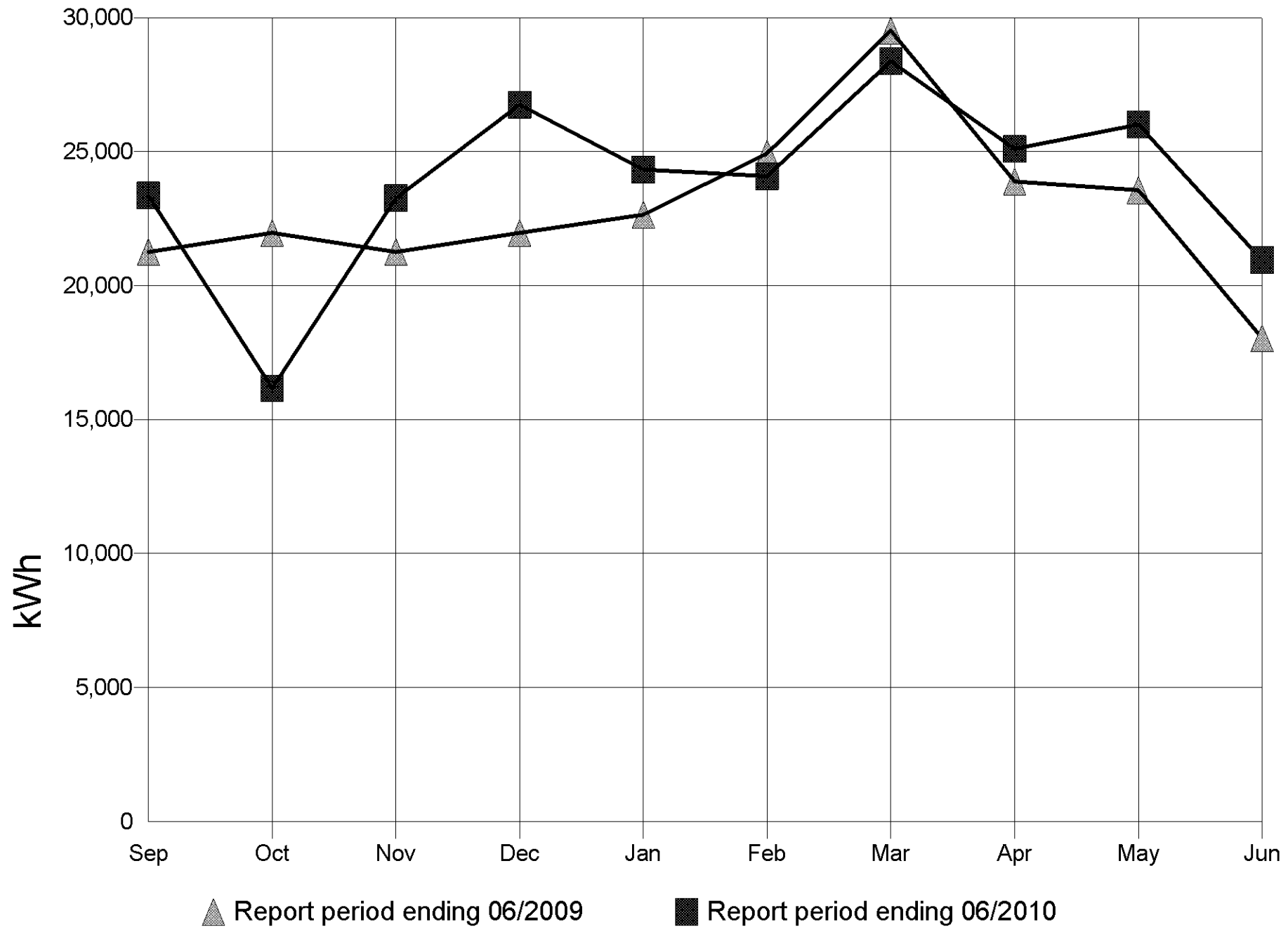
# Monthly Refuse Use for SHARPLES (AKI)



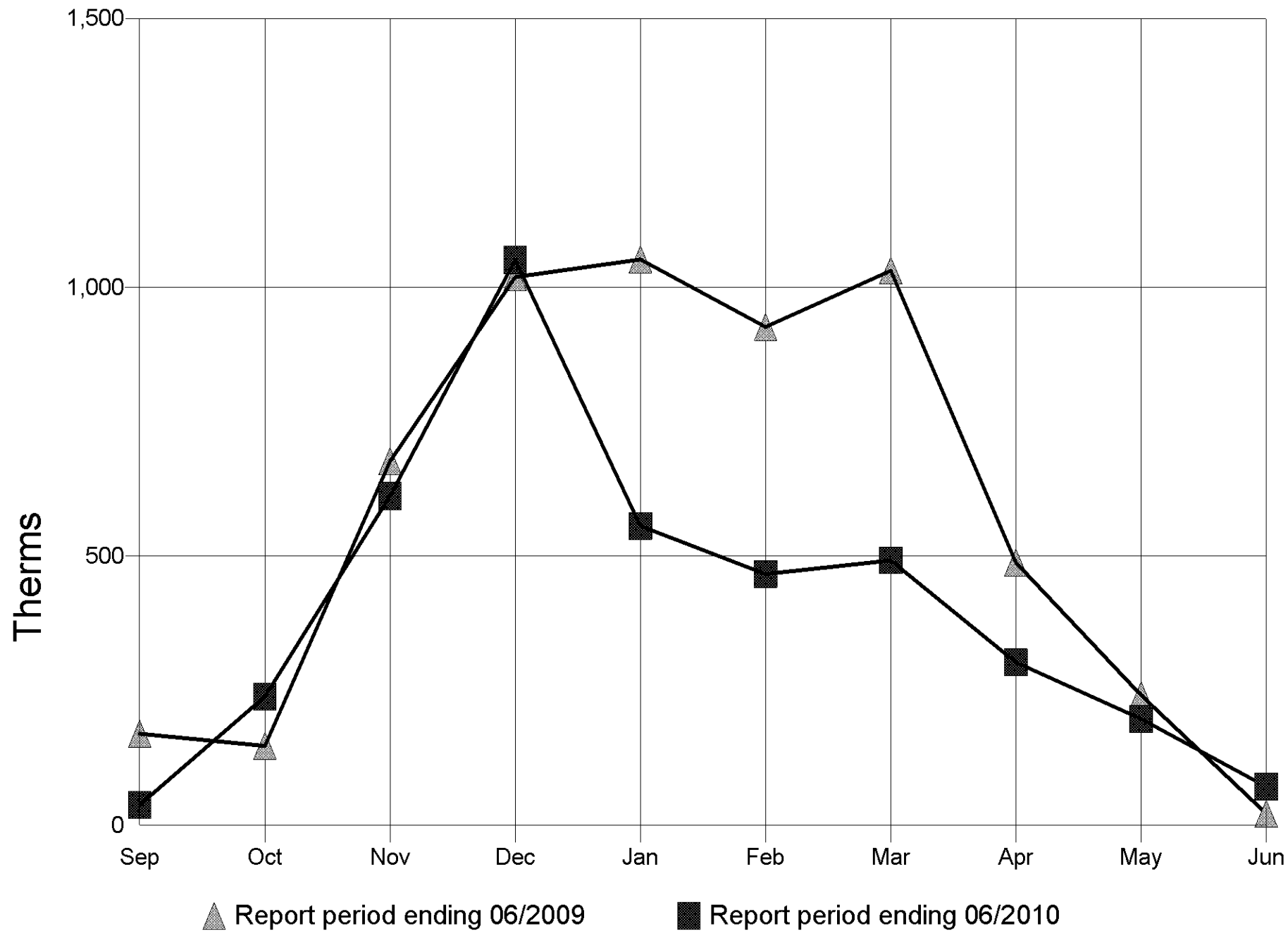
# Monthly Recycling Use for SHARPLES (AKI)



# Monthly Electricity Use for SOUTH LAKE

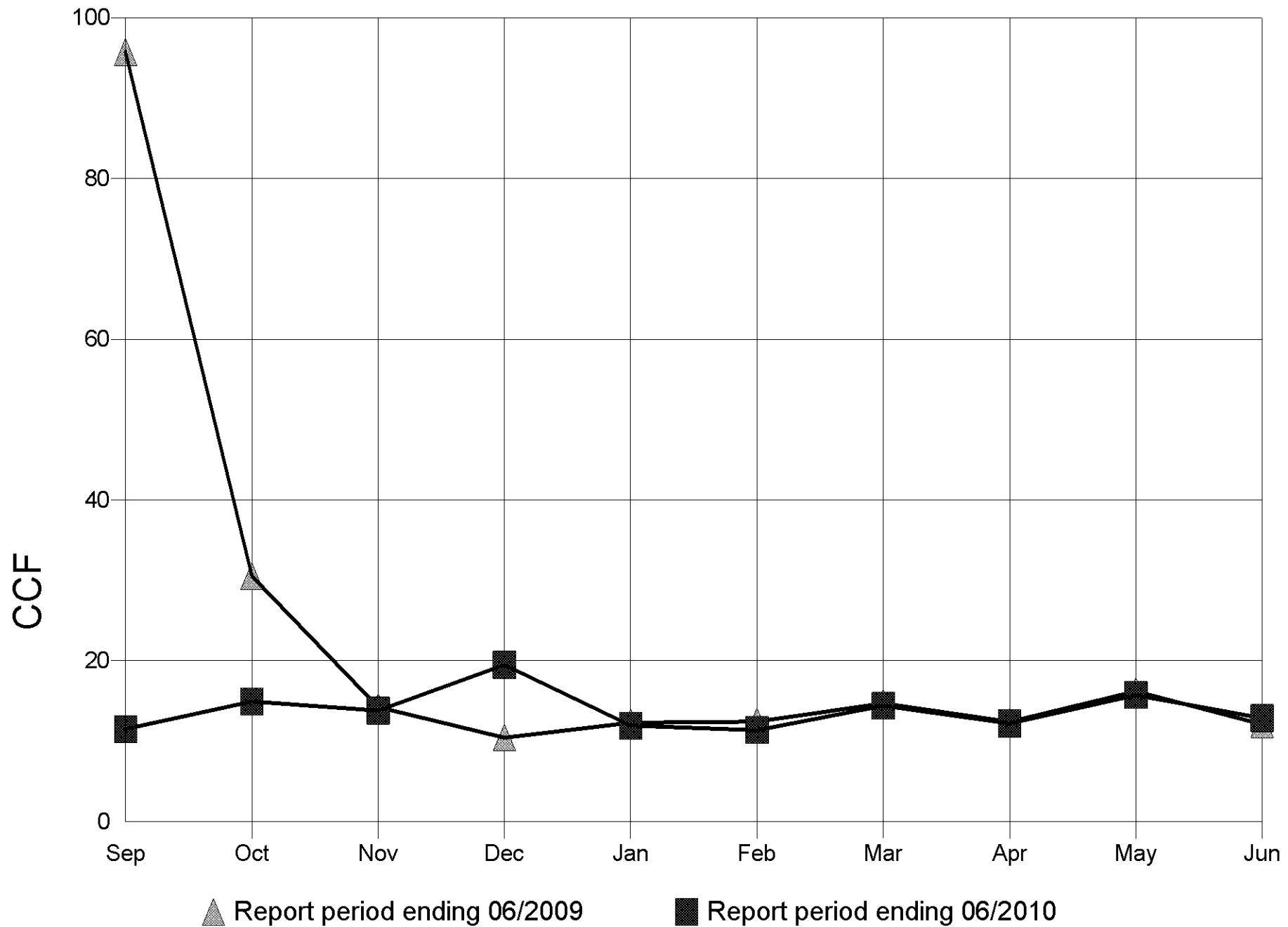


# Monthly Natural Gas Use for SOUTH LAKE

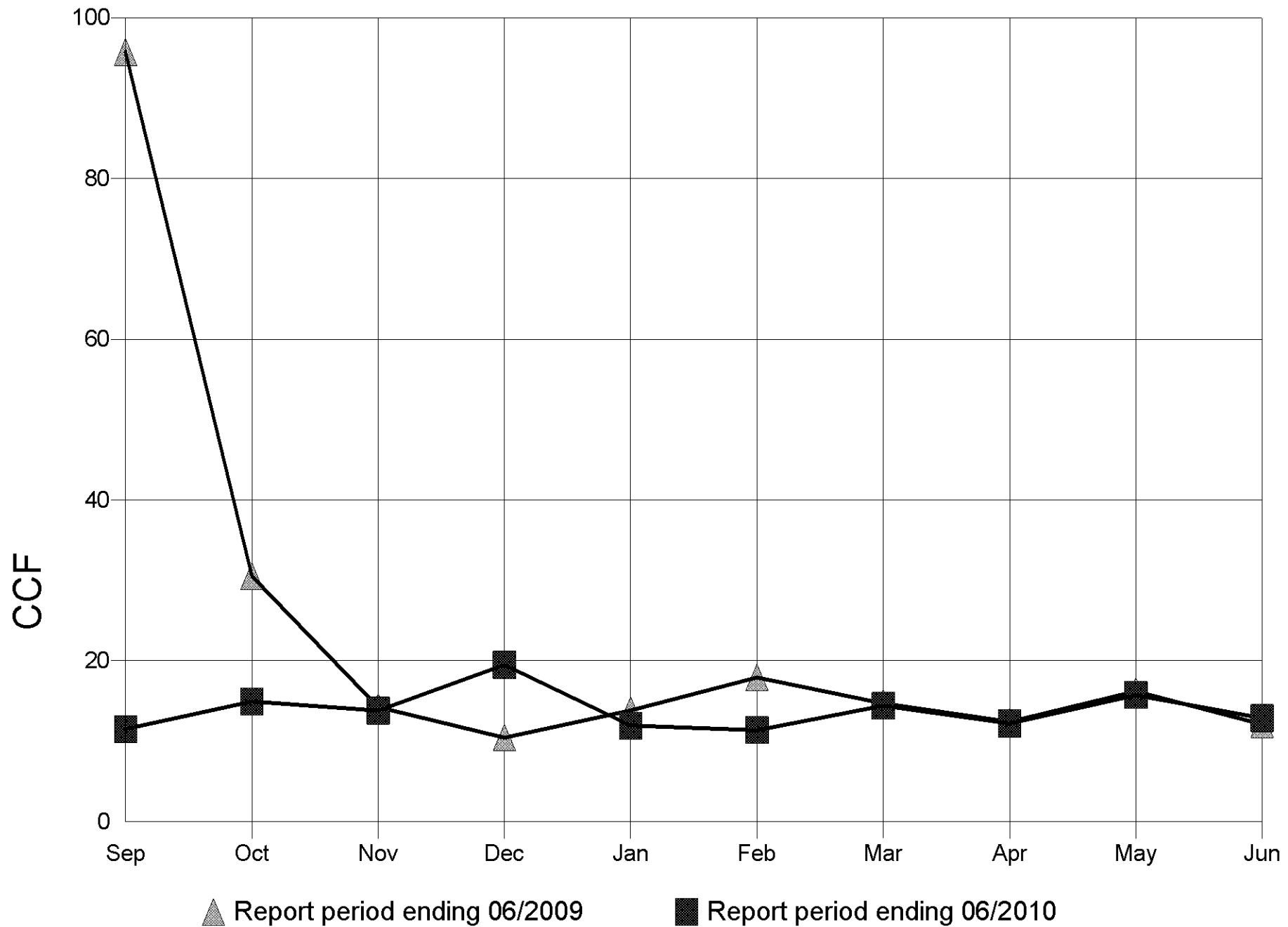




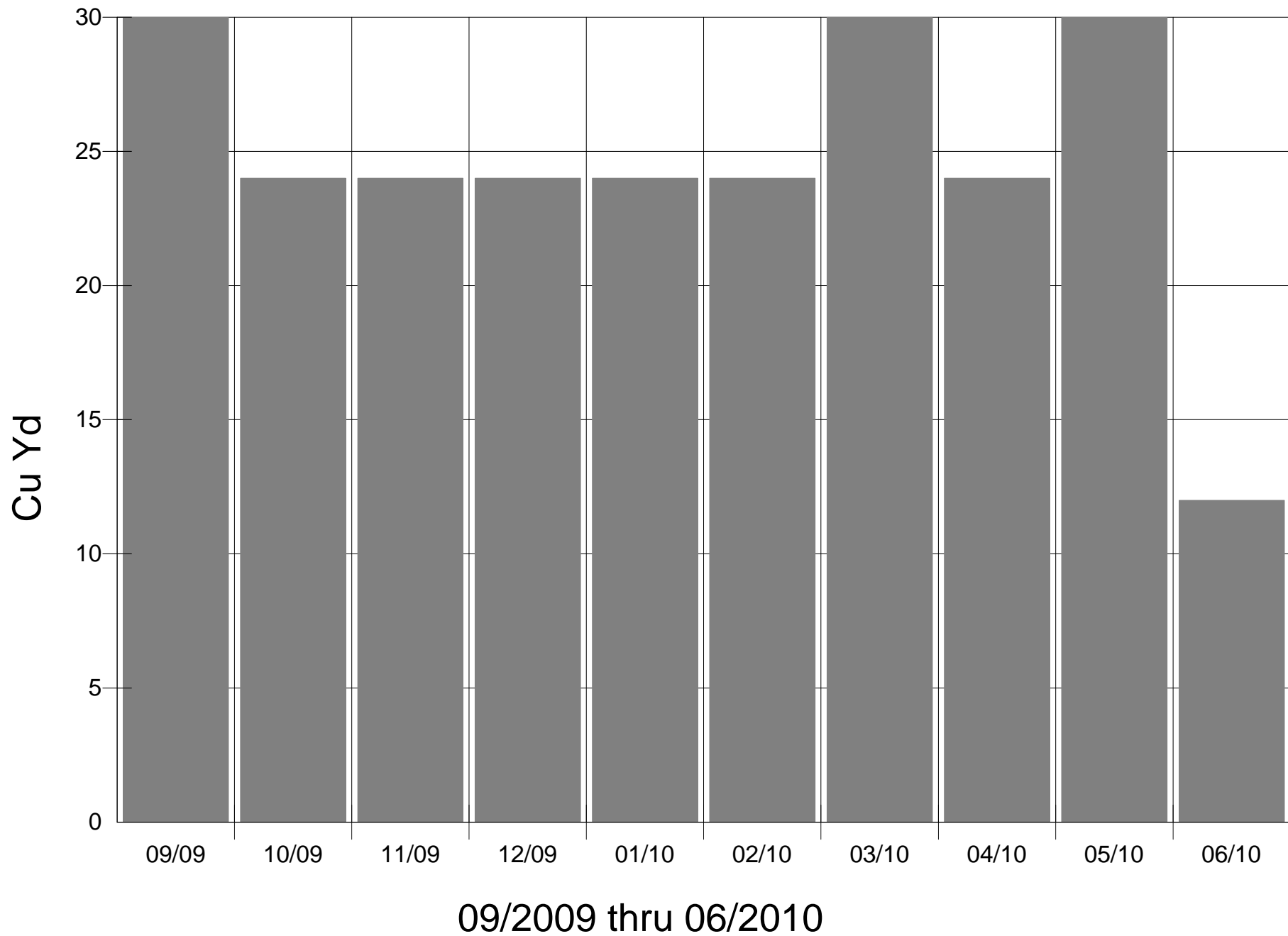
# Monthly Sewer Use for SOUTH LAKE



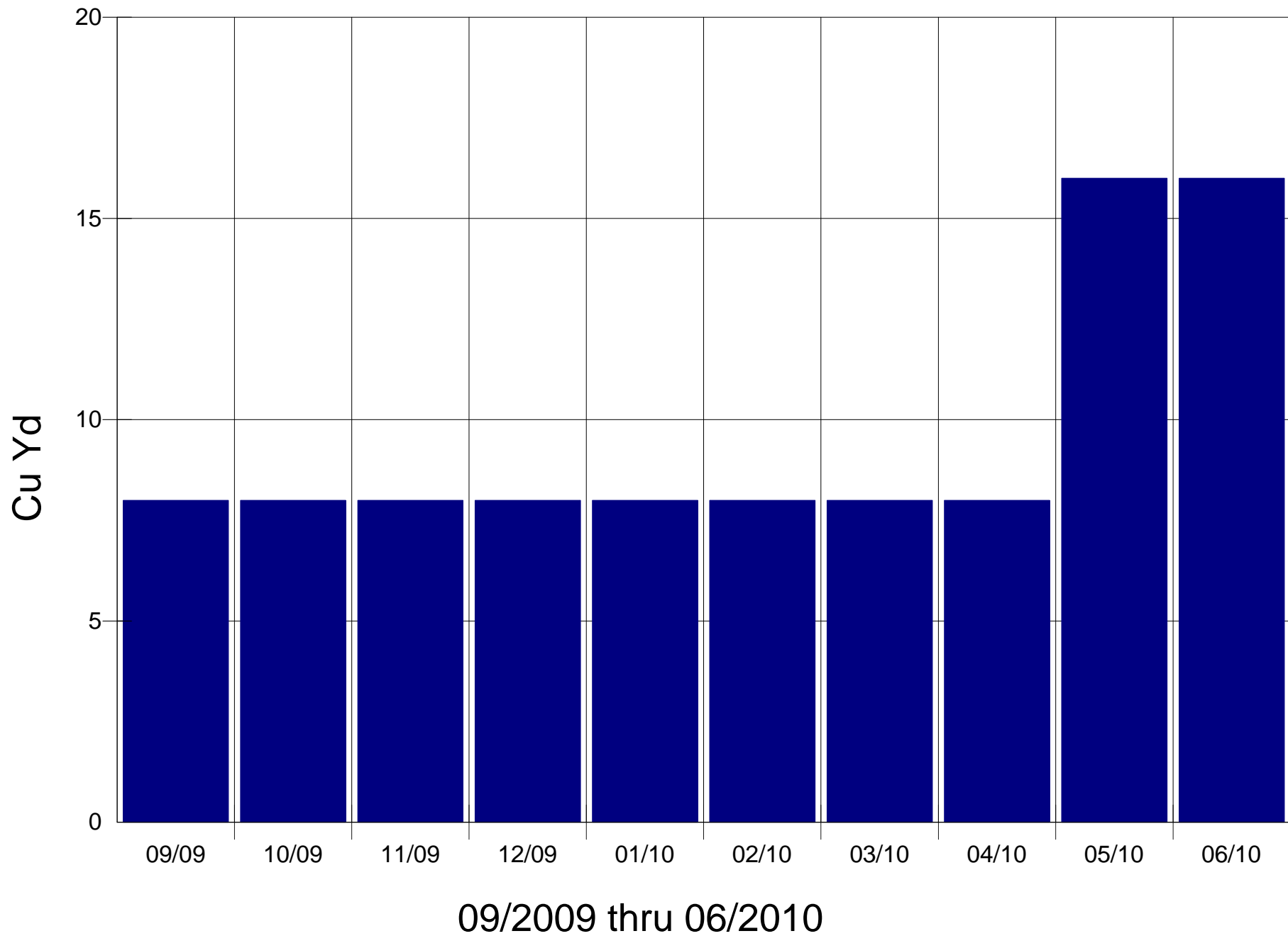
# Monthly Water Use for SOUTH LAKE



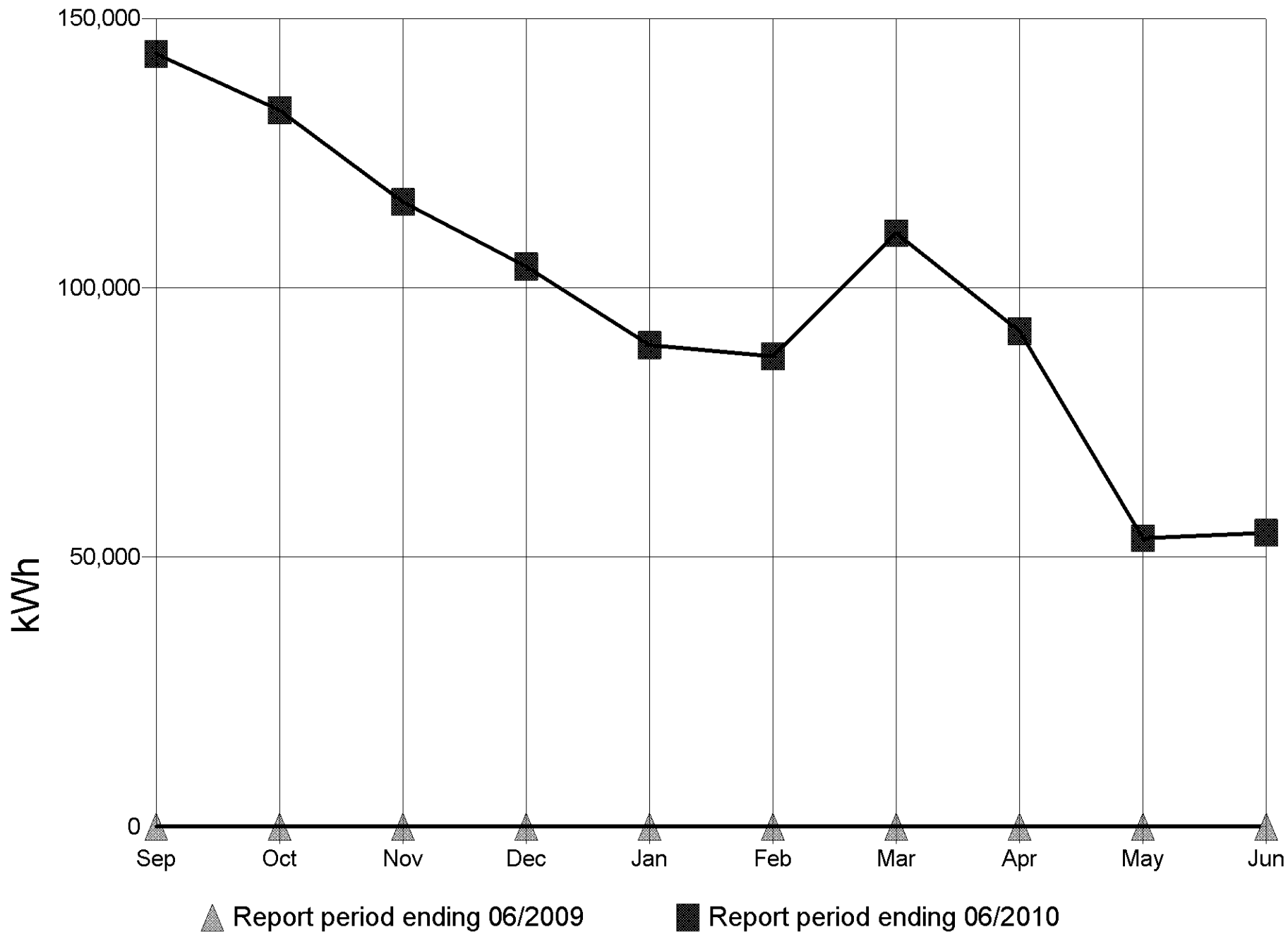
# Monthly Refuse Use for SOUTH LAKE



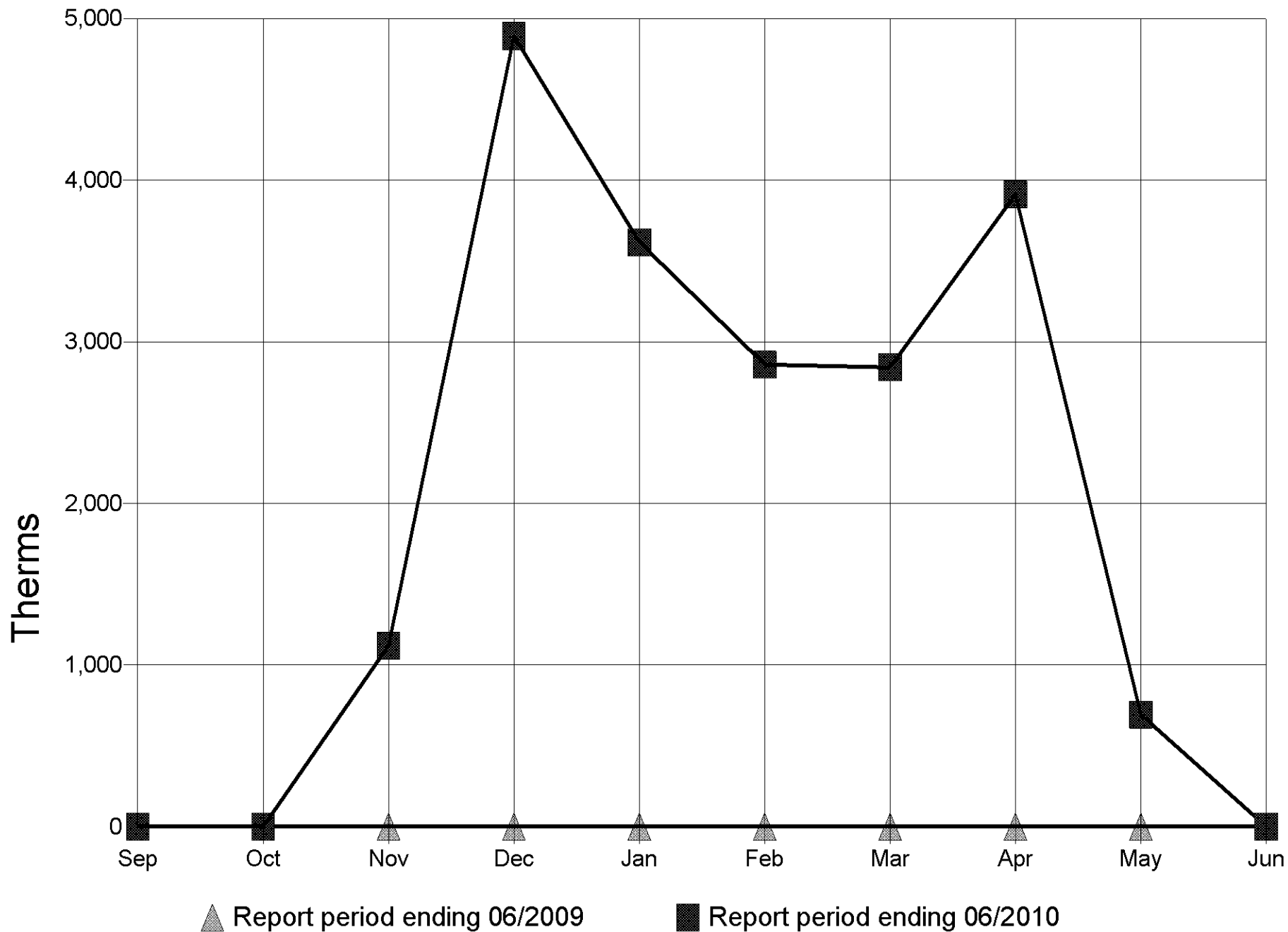
# Monthly Recycling Use for SOUTH LAKE



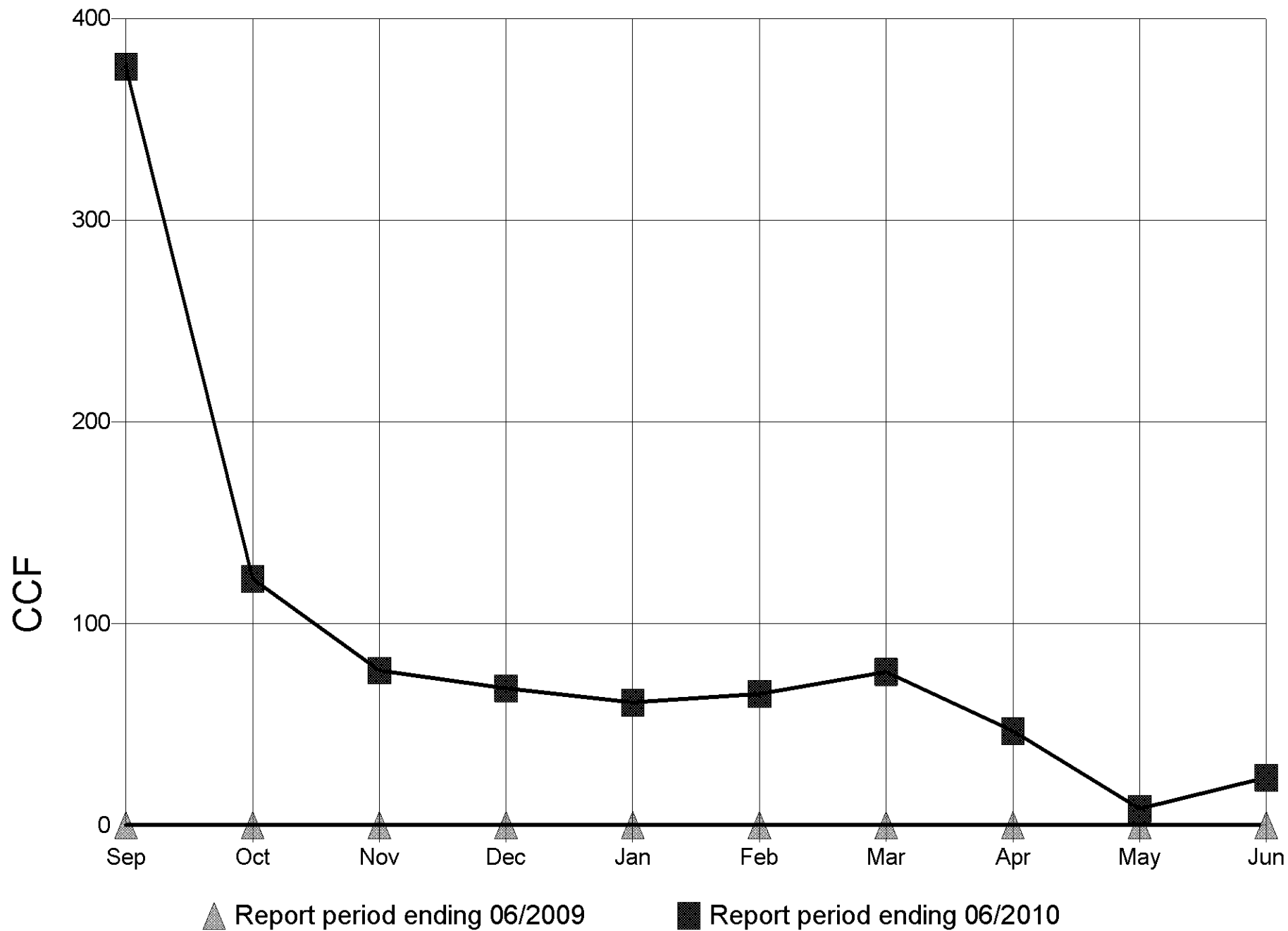
# Monthly Electricity Use for SOUTH SHORE



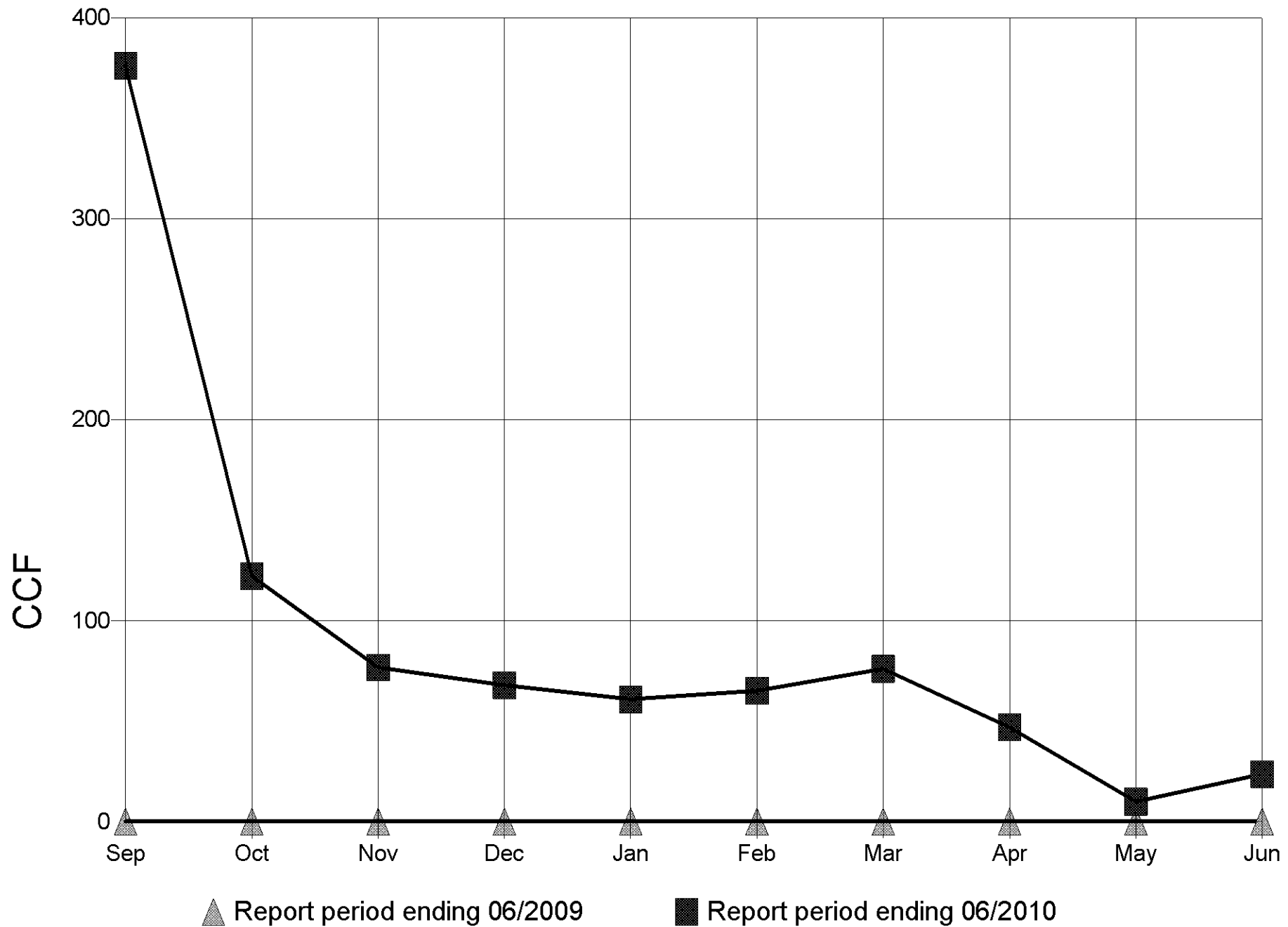
# Monthly Natural Gas Use for SOUTH SHORE



# Monthly Sewer Use for SOUTH SHORE

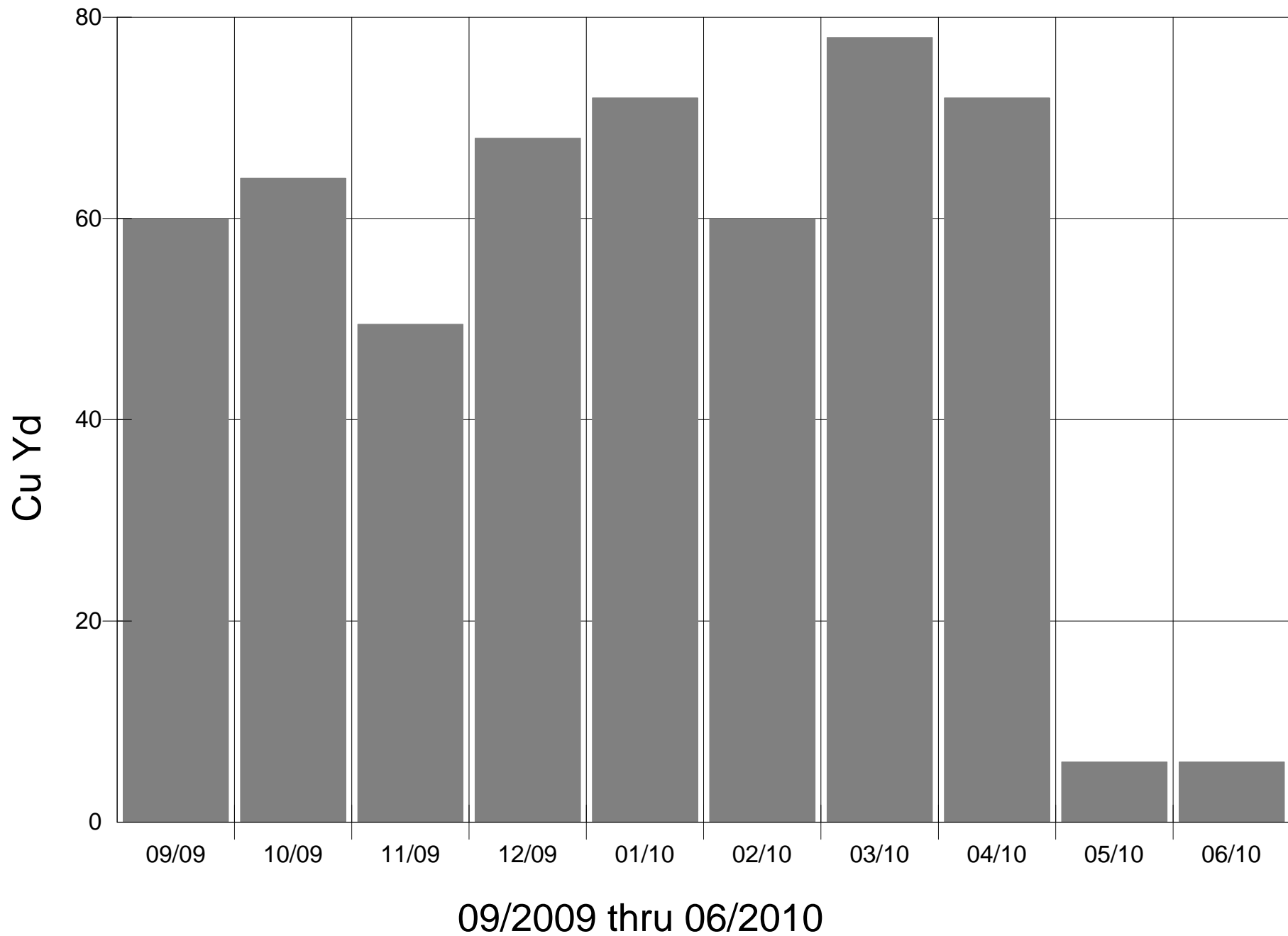


# Monthly Water Use for SOUTH SHORE

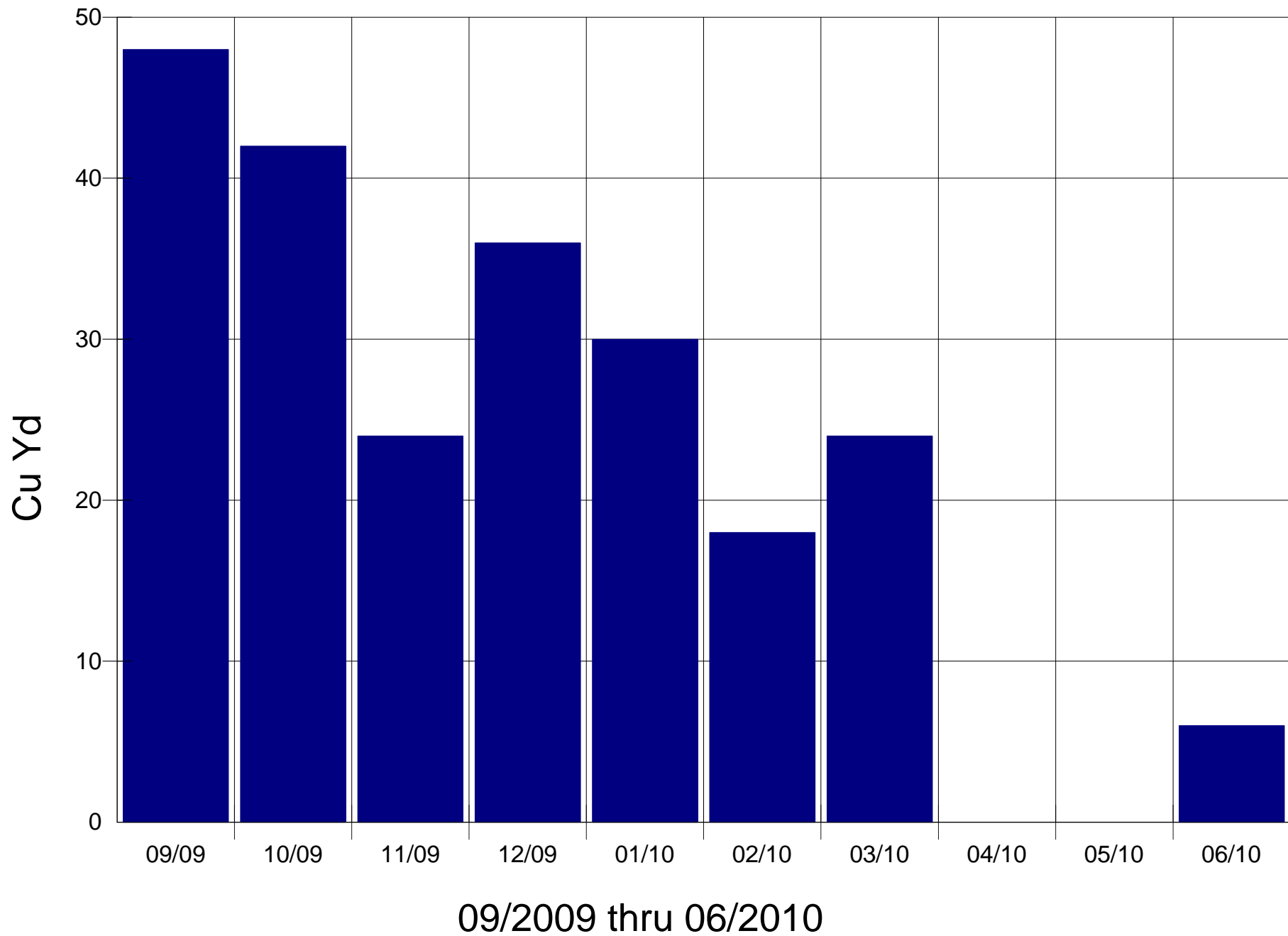




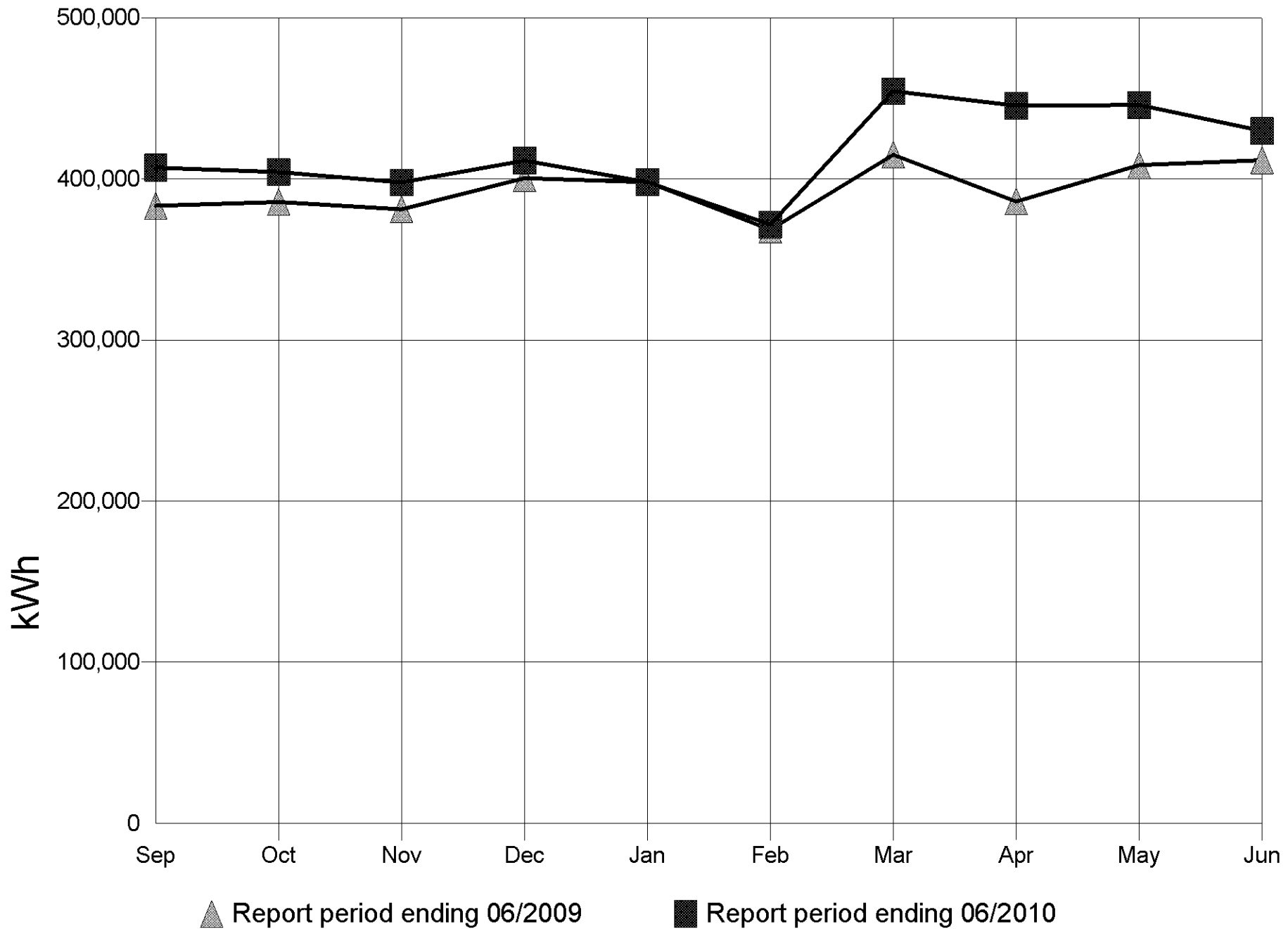
# Monthly Refuse Use for SOUTH SHORE



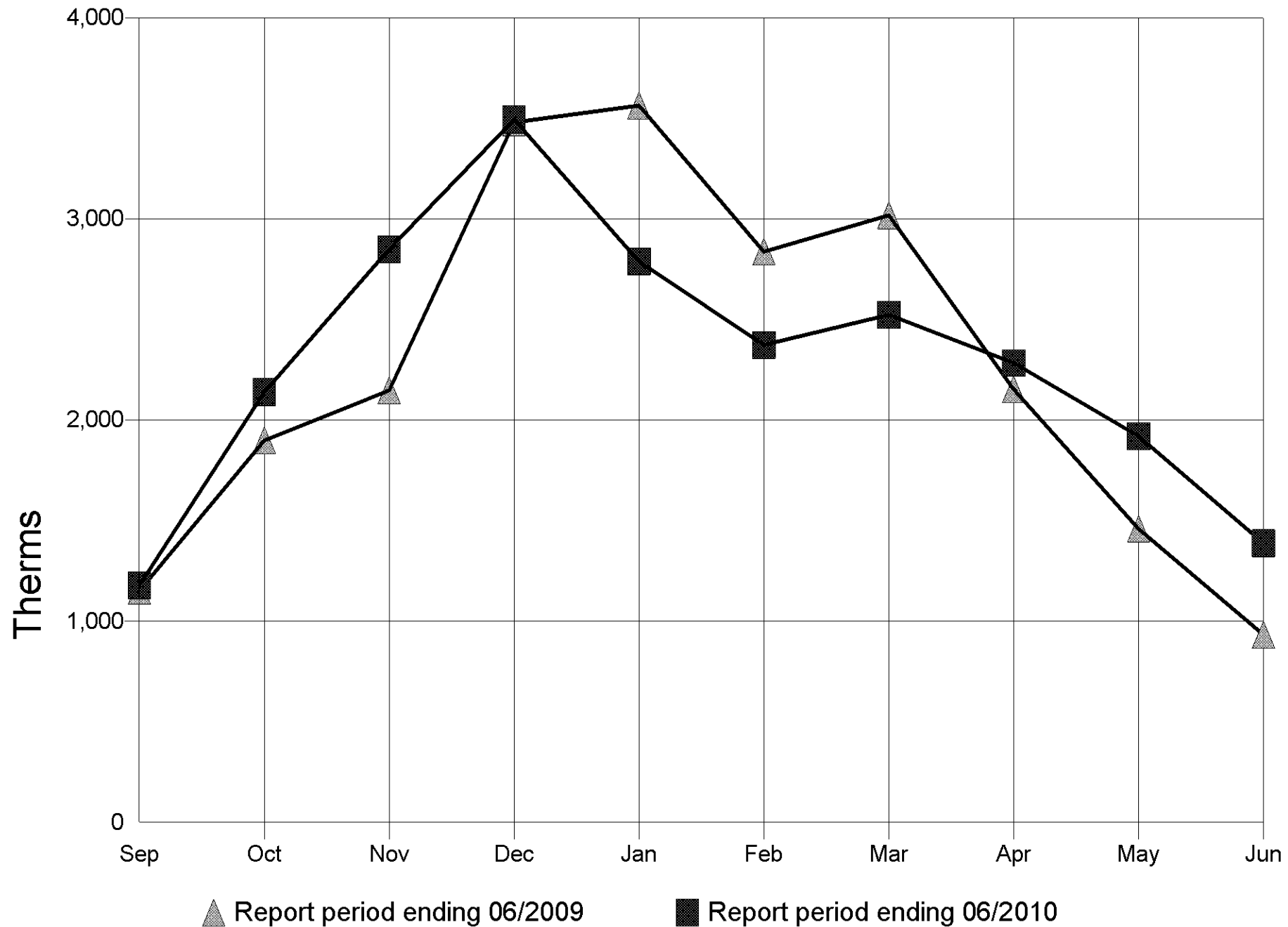
# Monthly Recycling Use for SOUTH SHORE



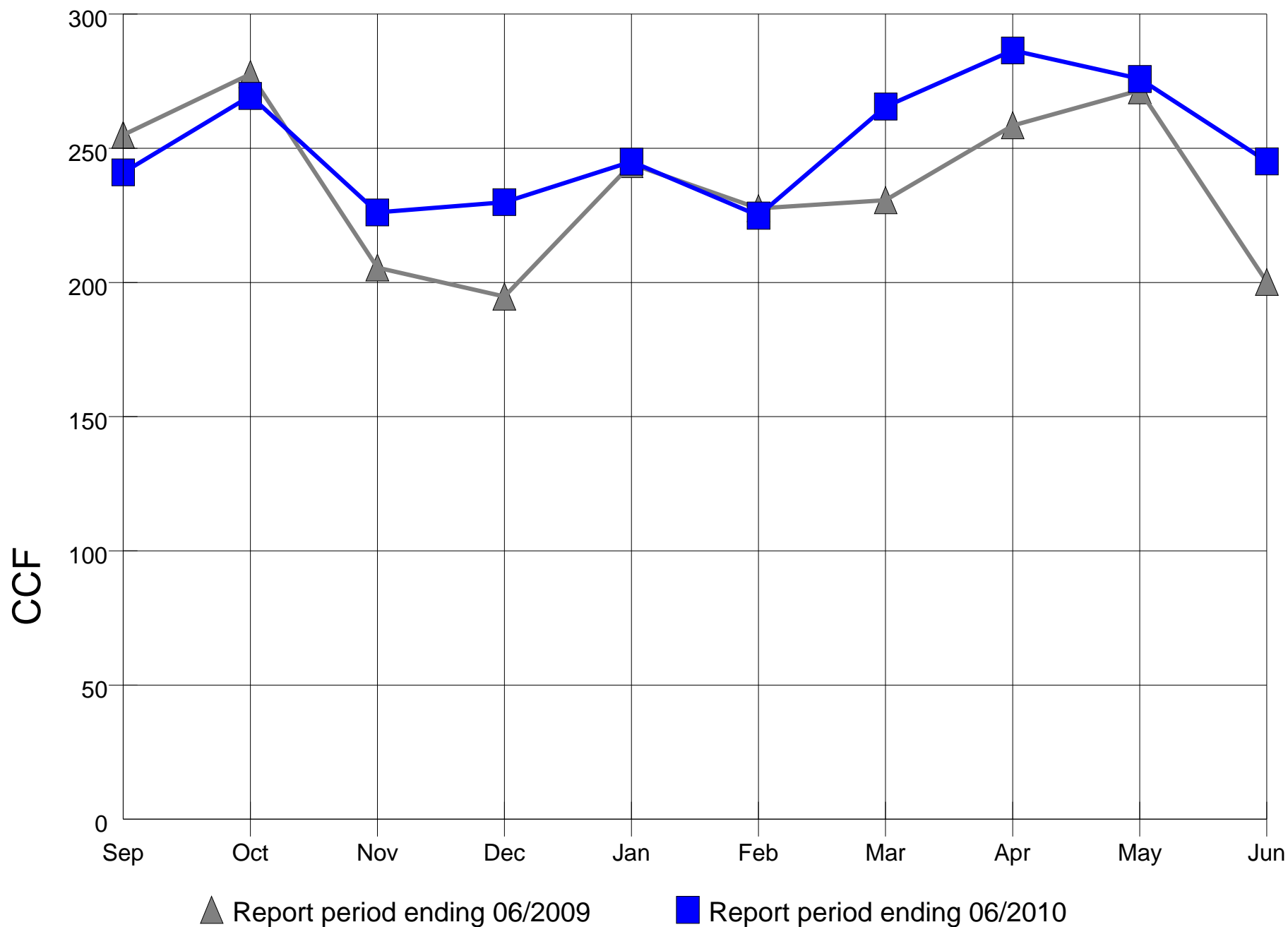
# Monthly Electricity Use for STANFORD CENTER



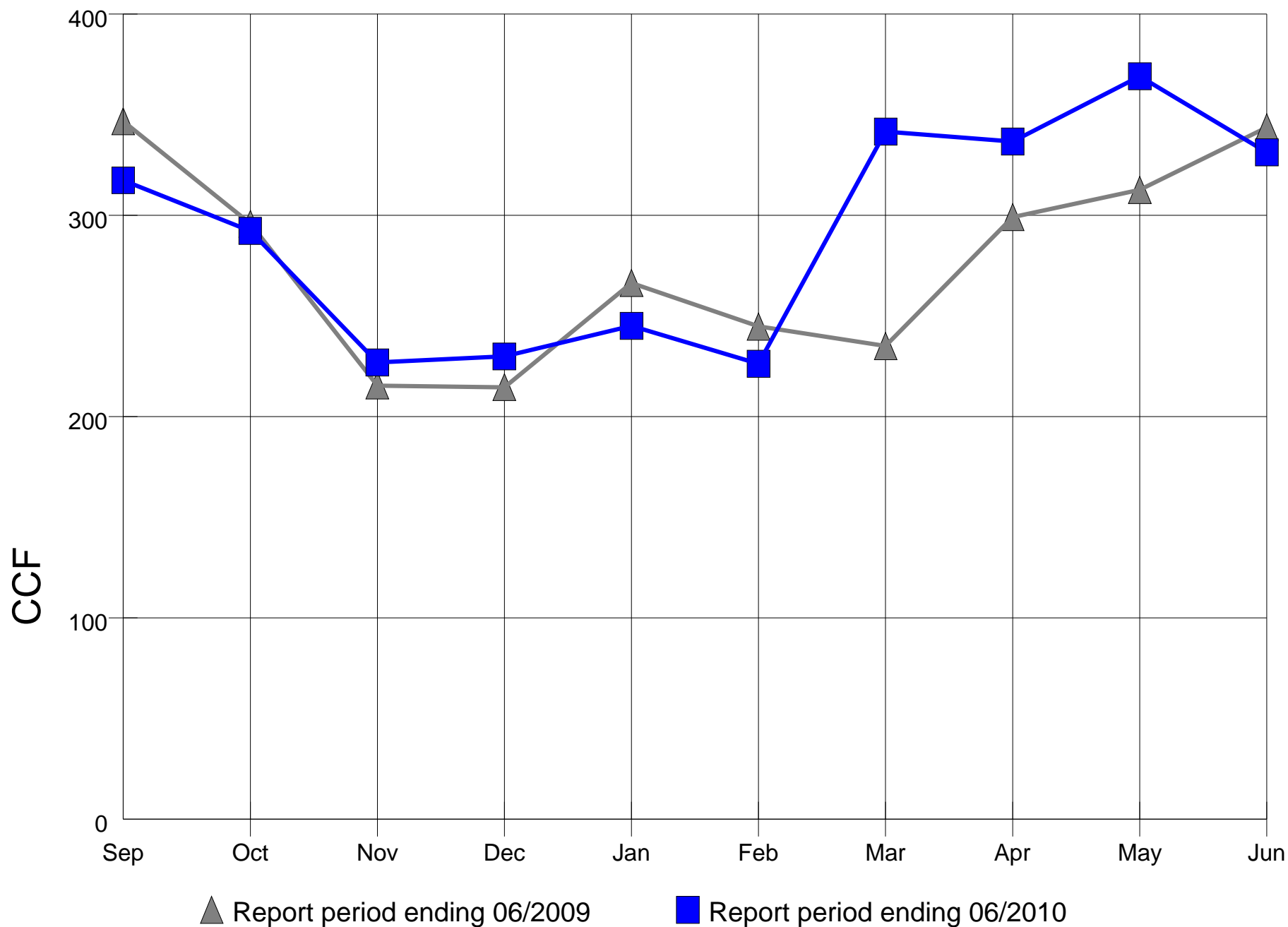
# Monthly Natural Gas Use for STANFORD CENTER



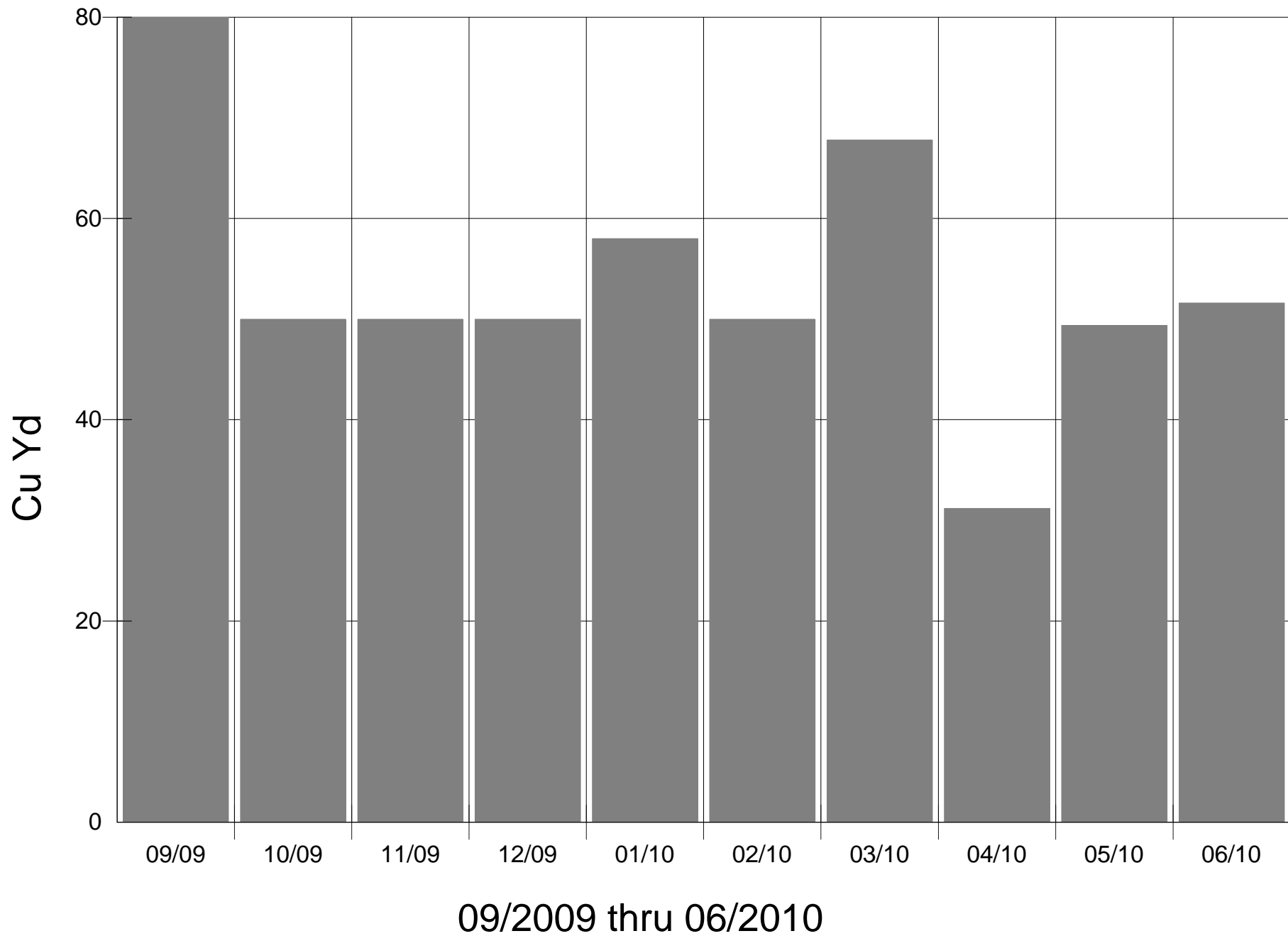
# Monthly Sewer Use for STANFORD CENTER



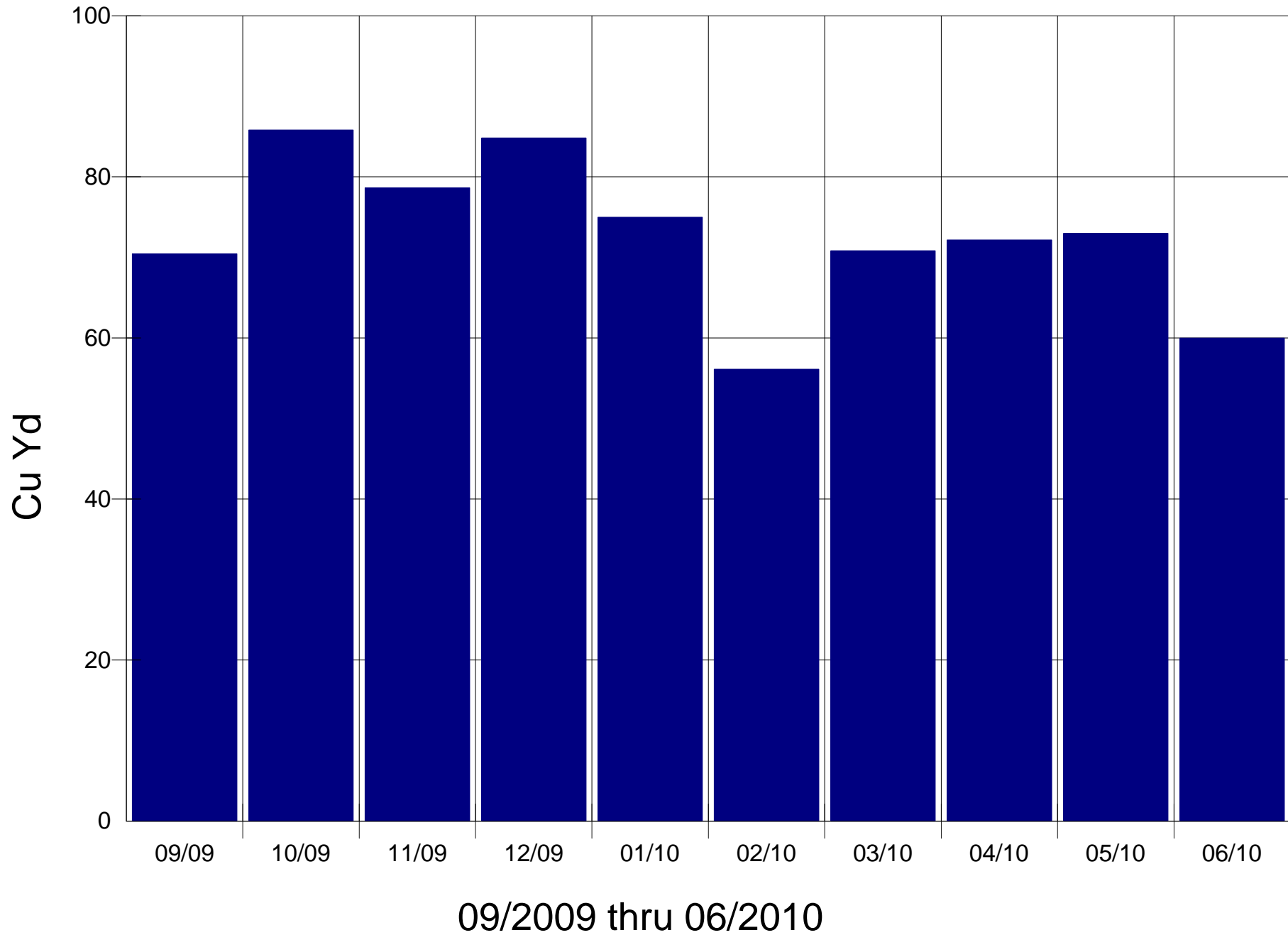
# Monthly Water Use for STANFORD CENTER



# Monthly Refuse Use for STANFORD CENTER

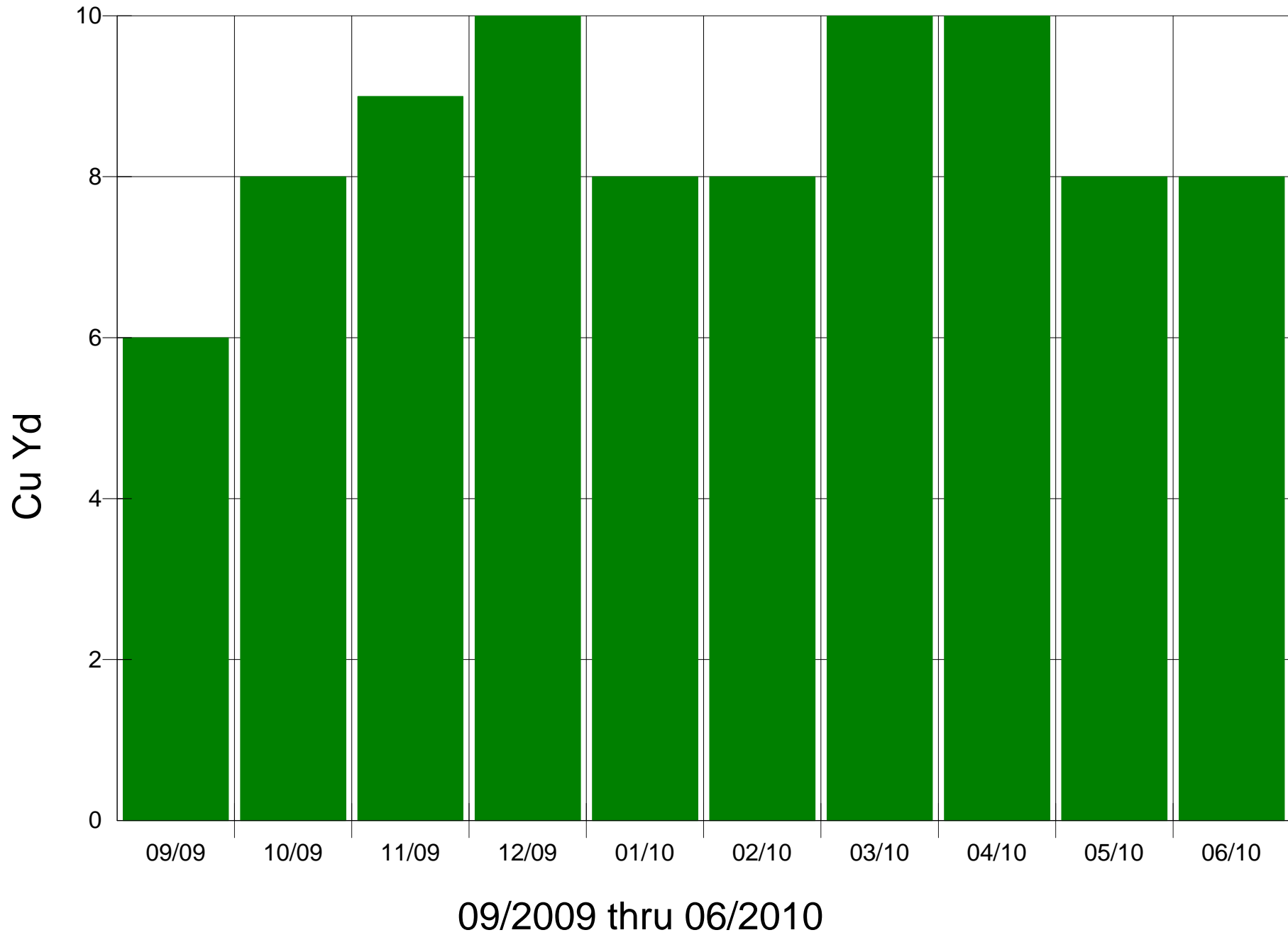


# Monthly Recycling Use for STANFORD CENTER



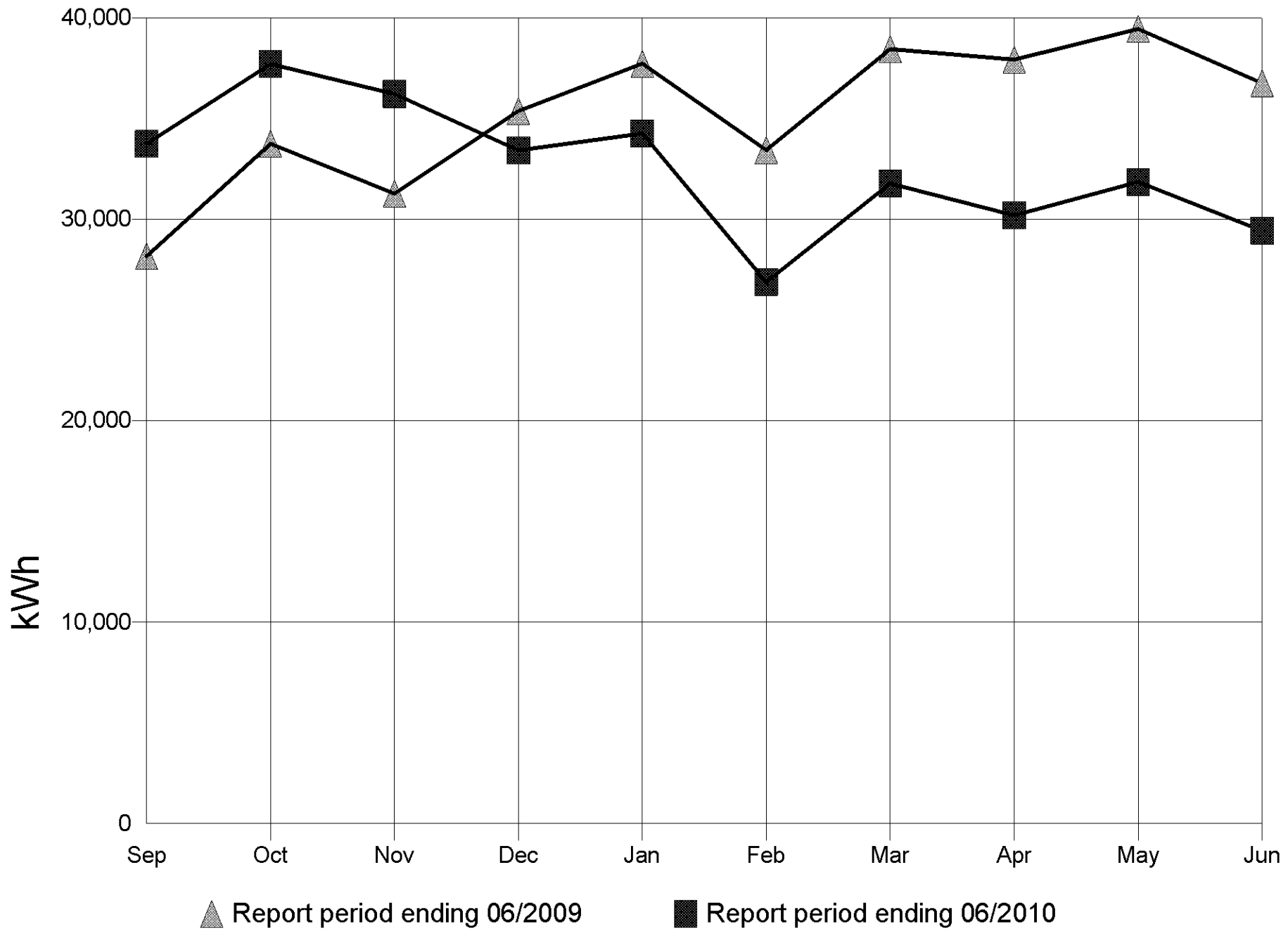


# Monthly Composting Use for STANFORD CENTER

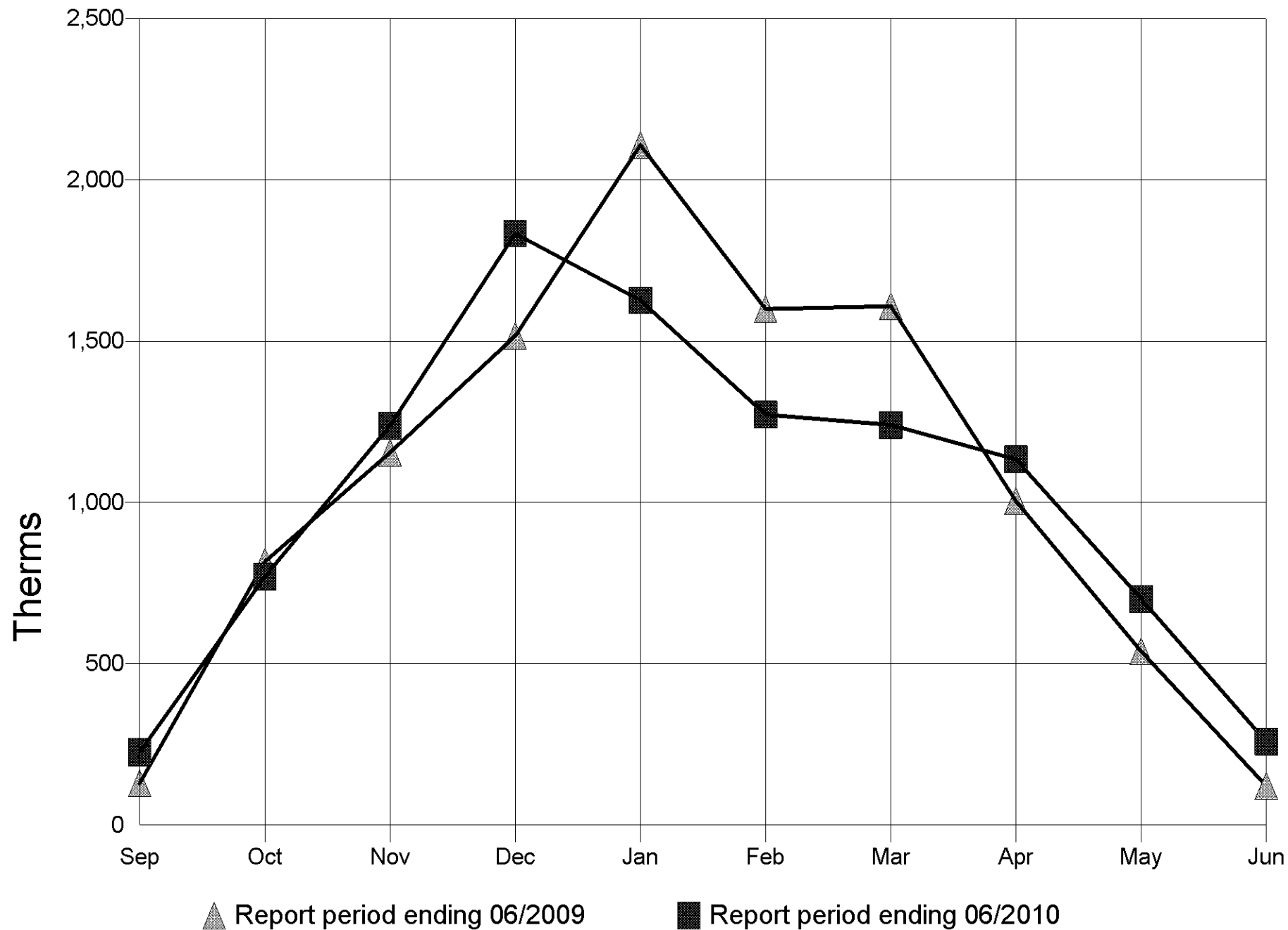


No Graph Available – page intentionally left blank.

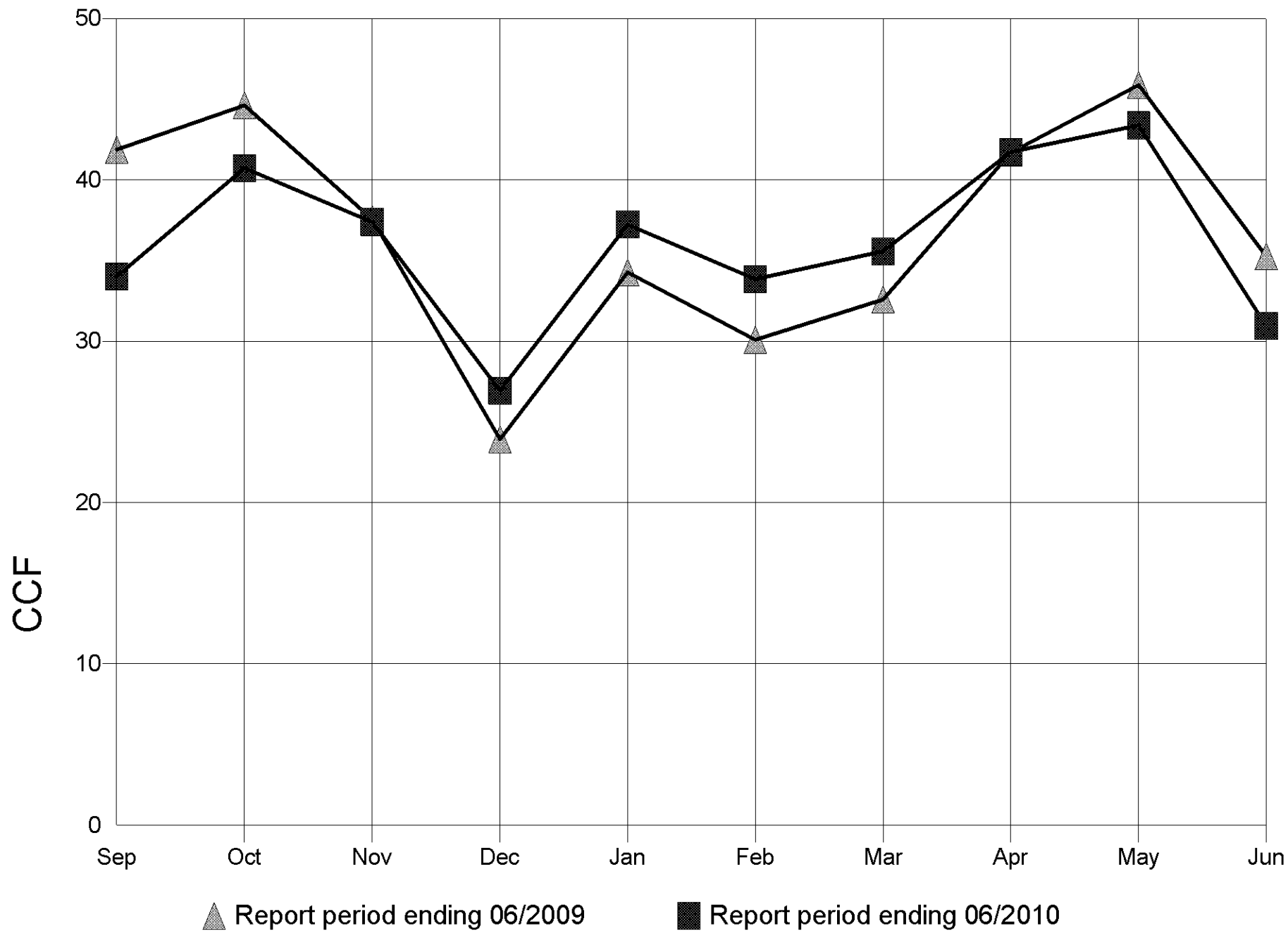
# Monthly Electricity Use for STEVENS



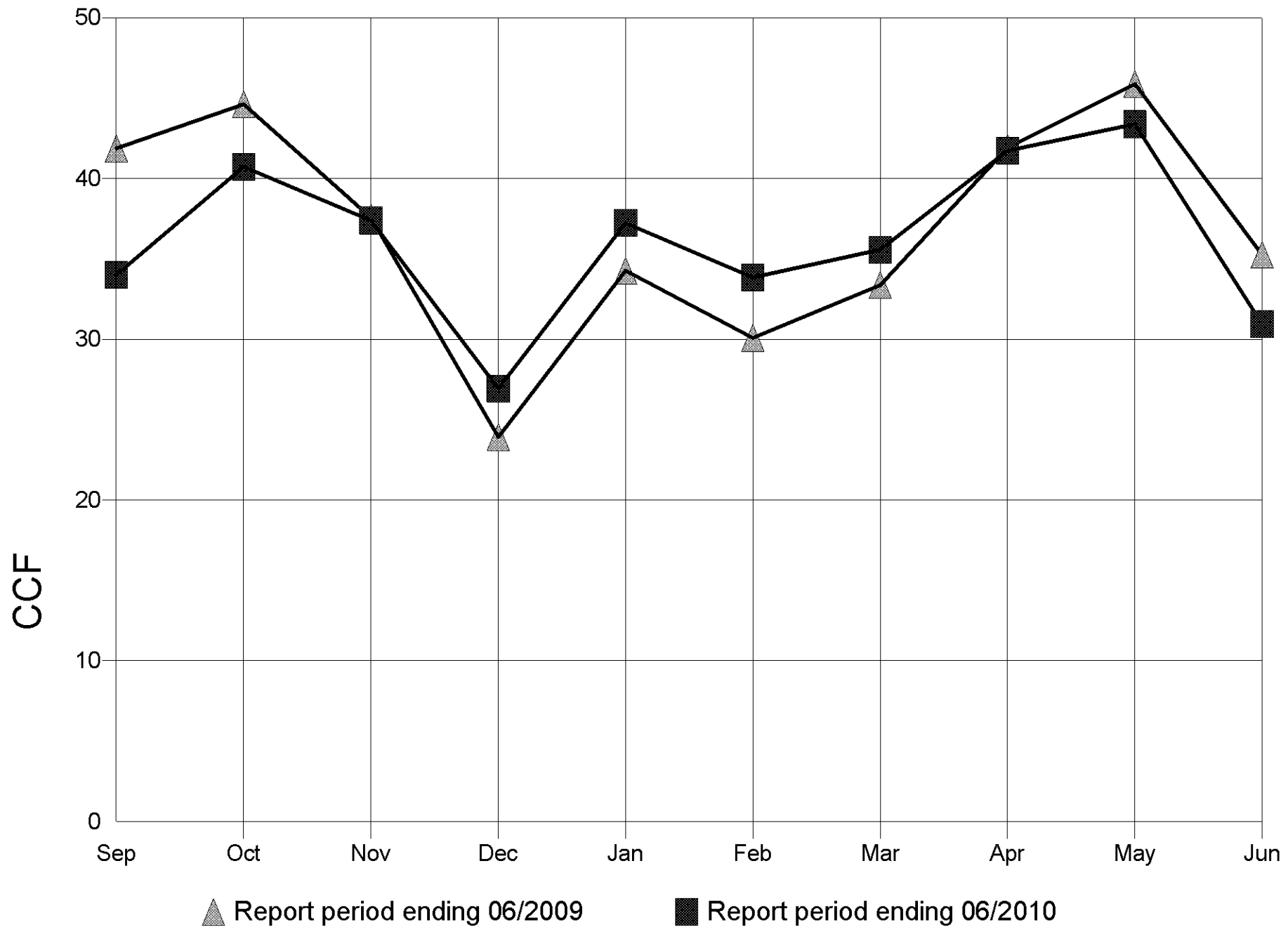
# Monthly Natural Gas Use for STEVENS



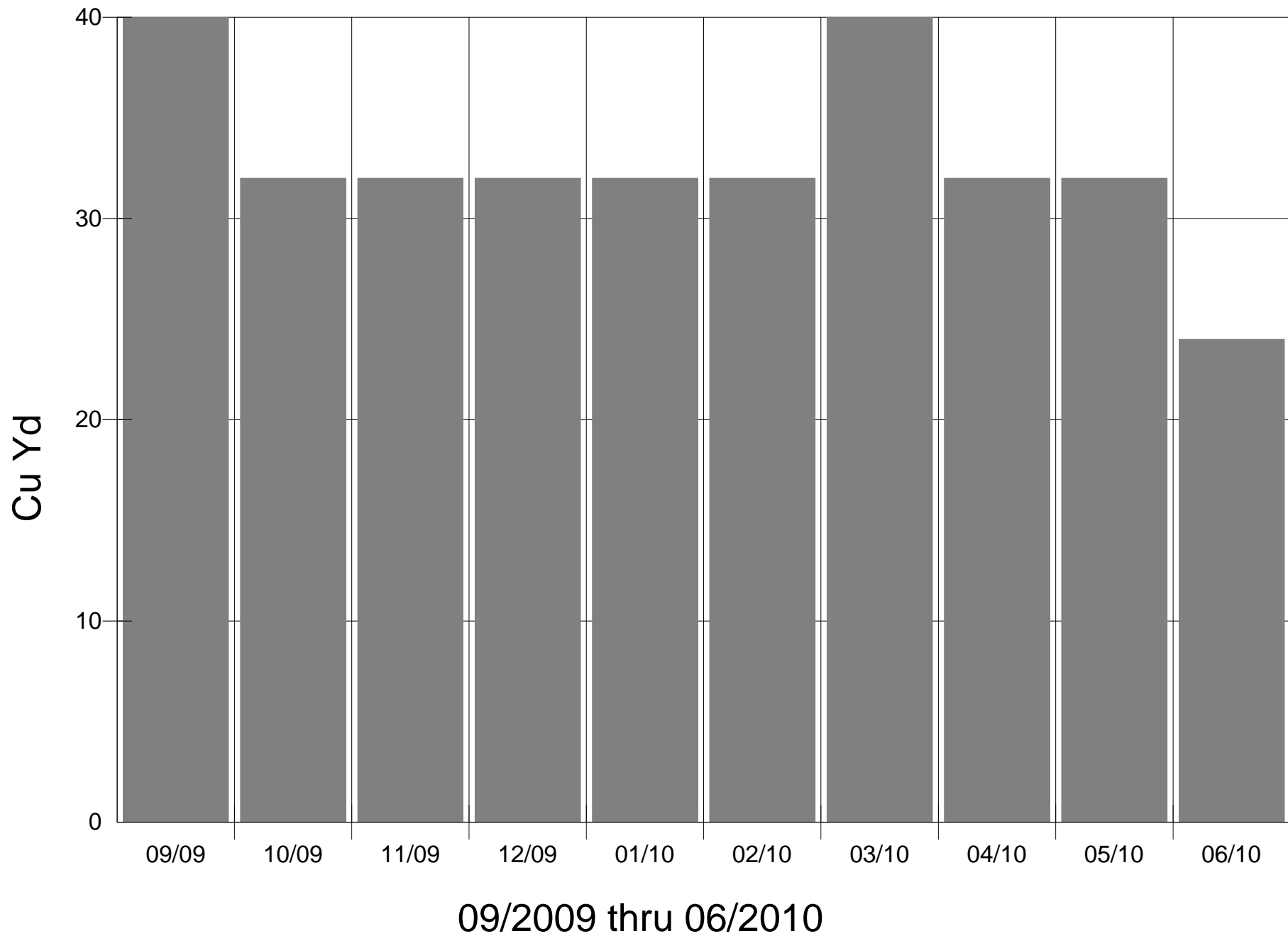
# Monthly Sewer Use for STEVENS



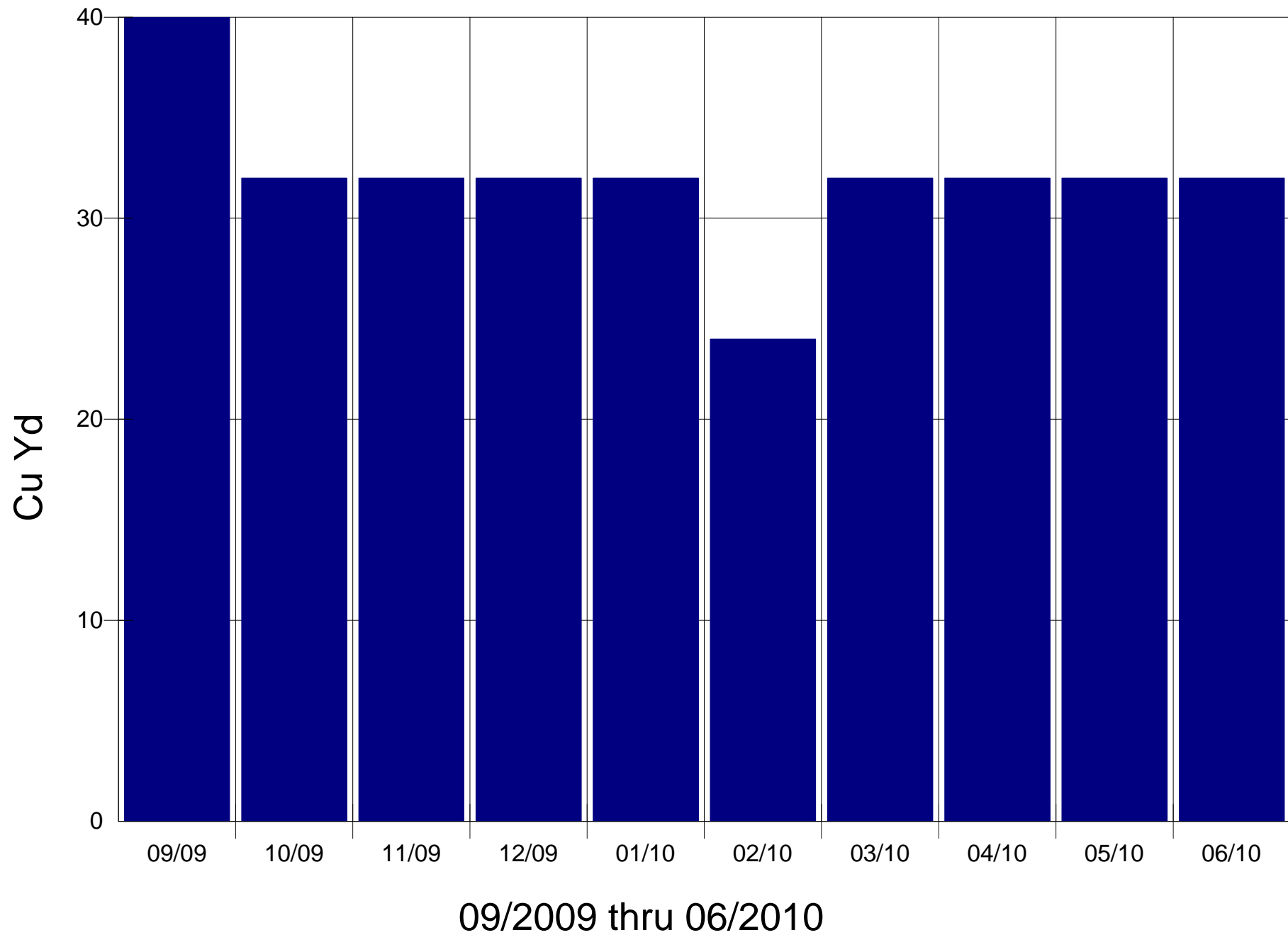
# Monthly Water Use for STEVENS



# Monthly Refuse Use for STEVENS

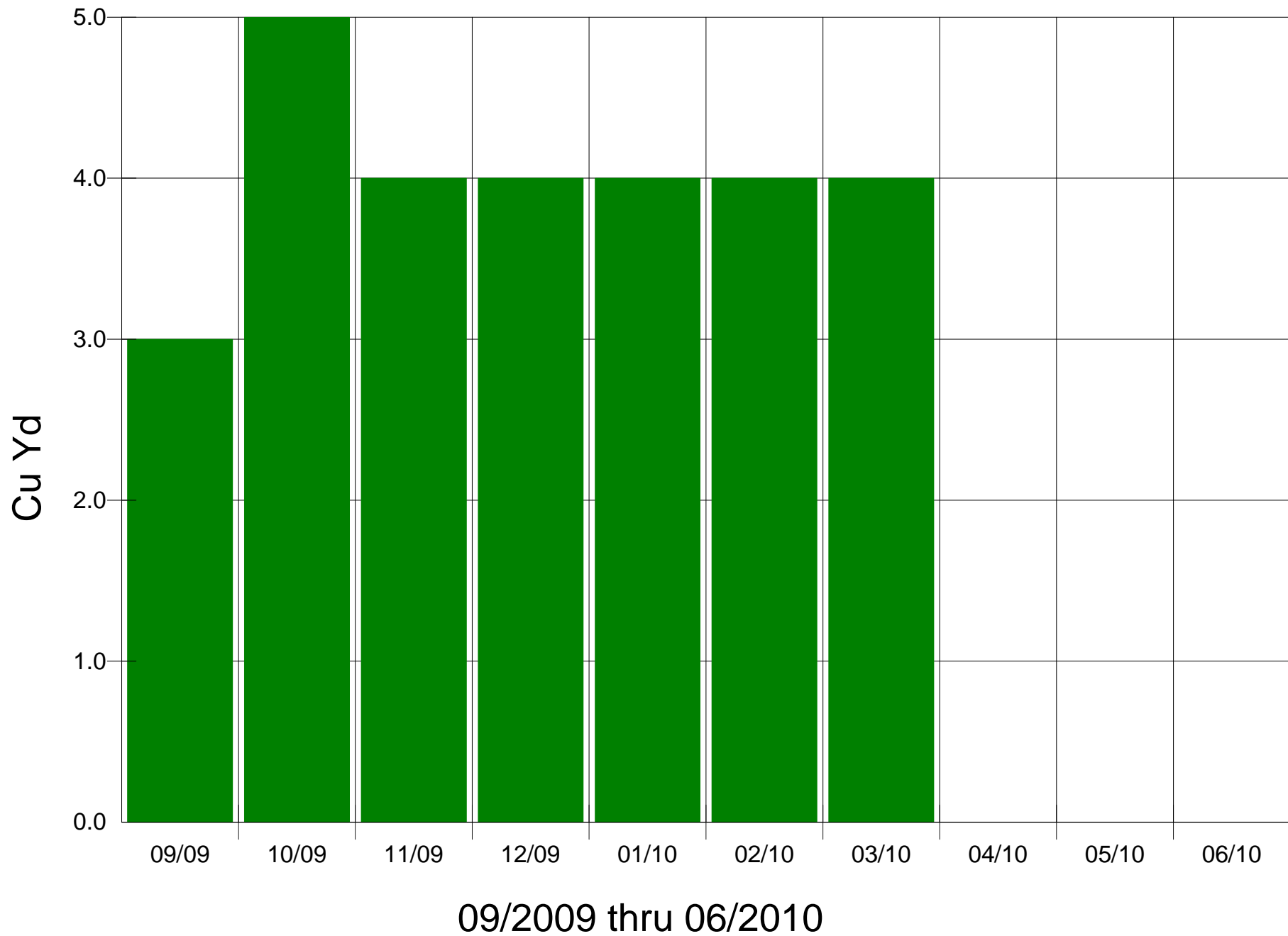


# Monthly Recycling Use for STEVENS



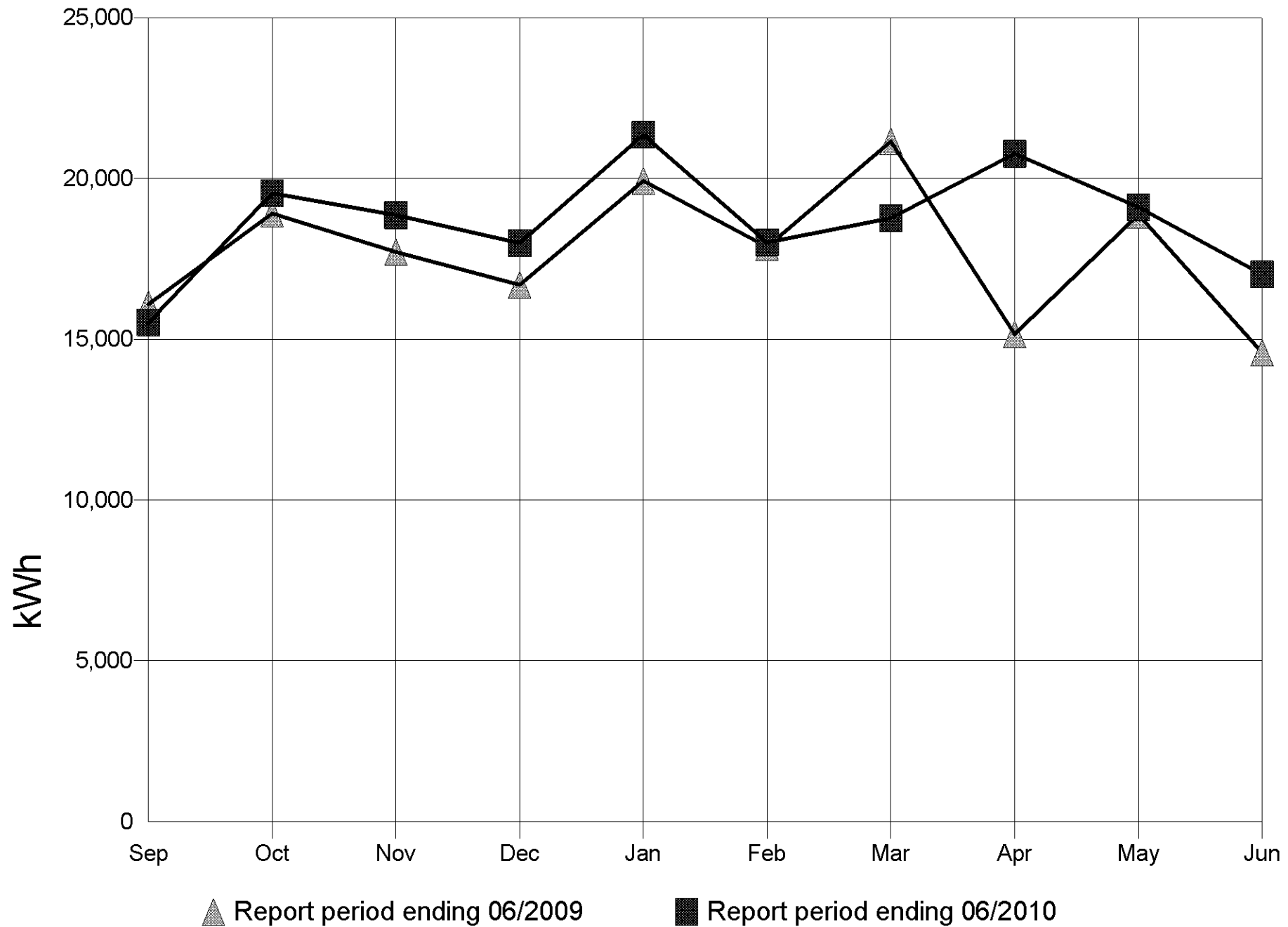


# Monthly Composting Use for STEVENS

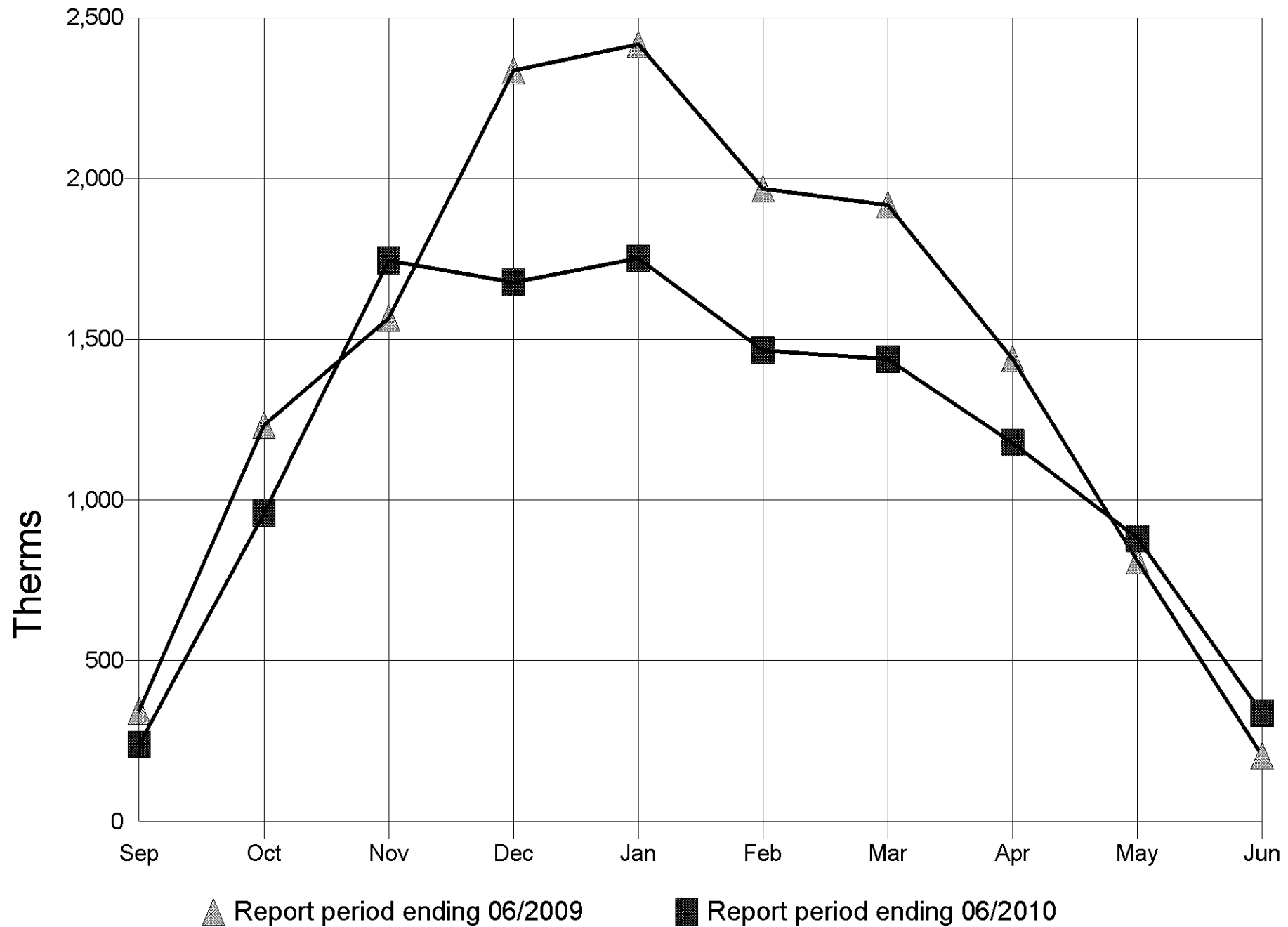


No Graph Available – page intentionally left blank.

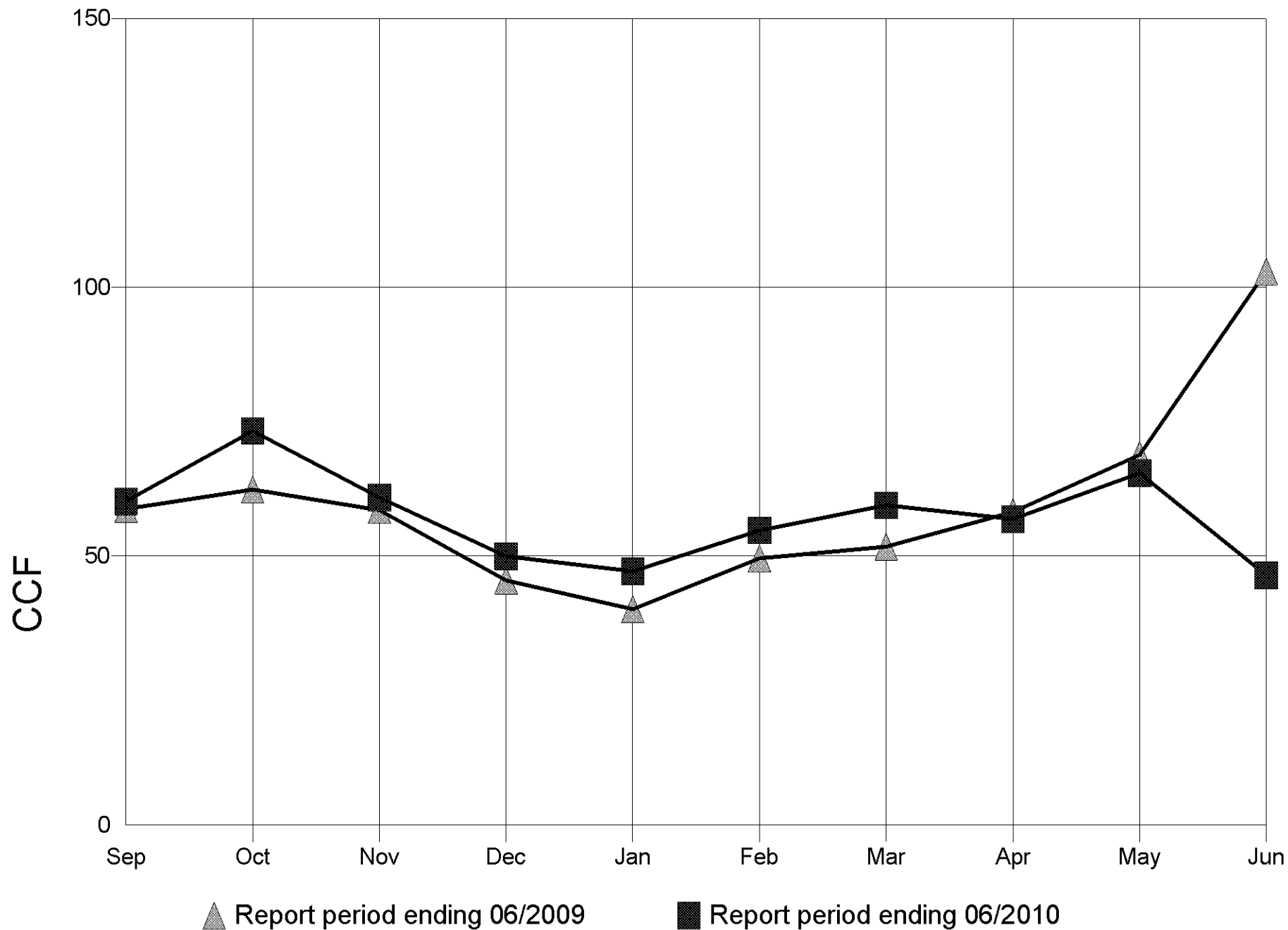
# Monthly Electricity Use for THORNTON CRK @ DECATUR



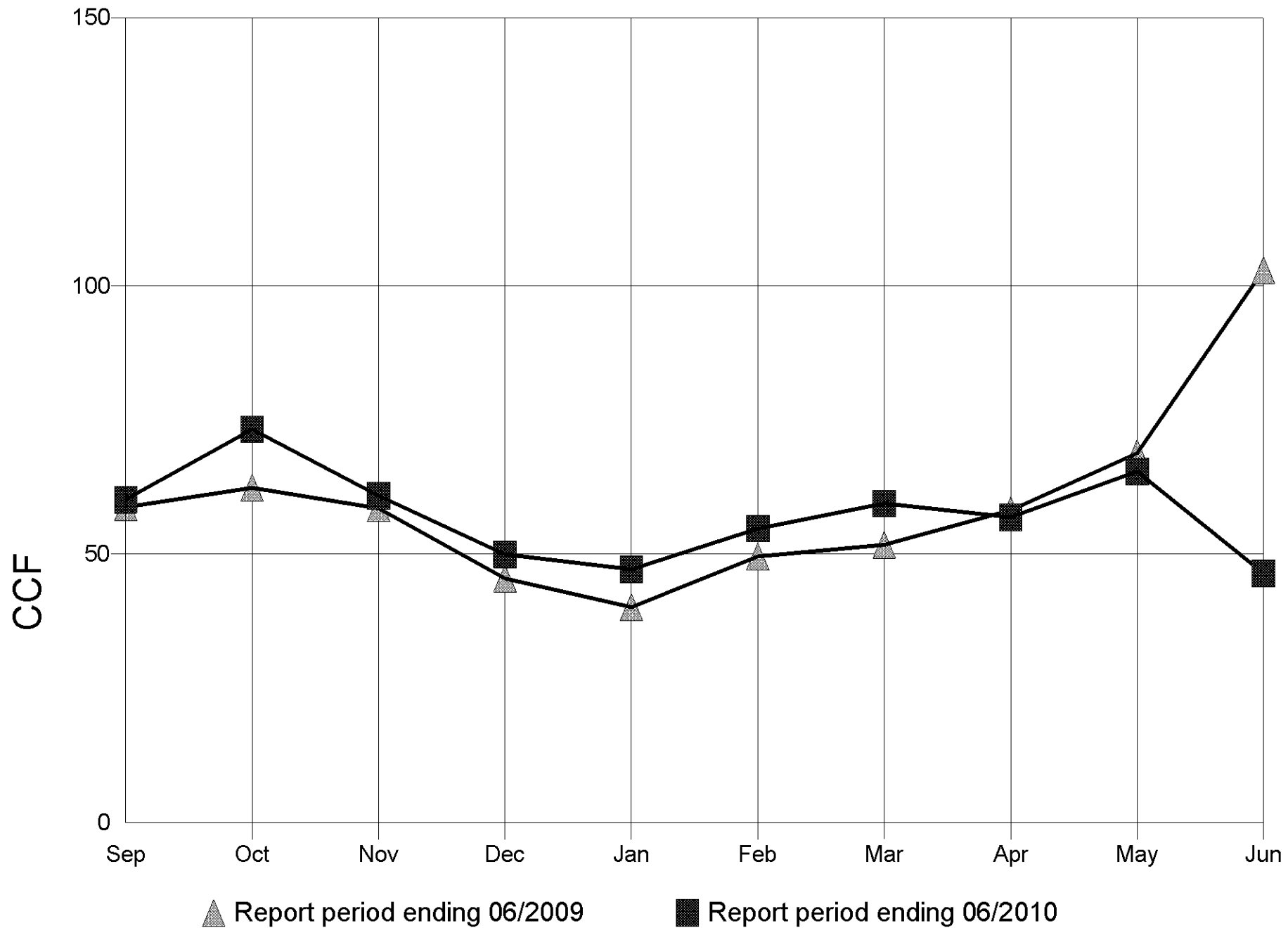
# Monthly Natural Gas Use for THORNTON CRK @ DECATUR



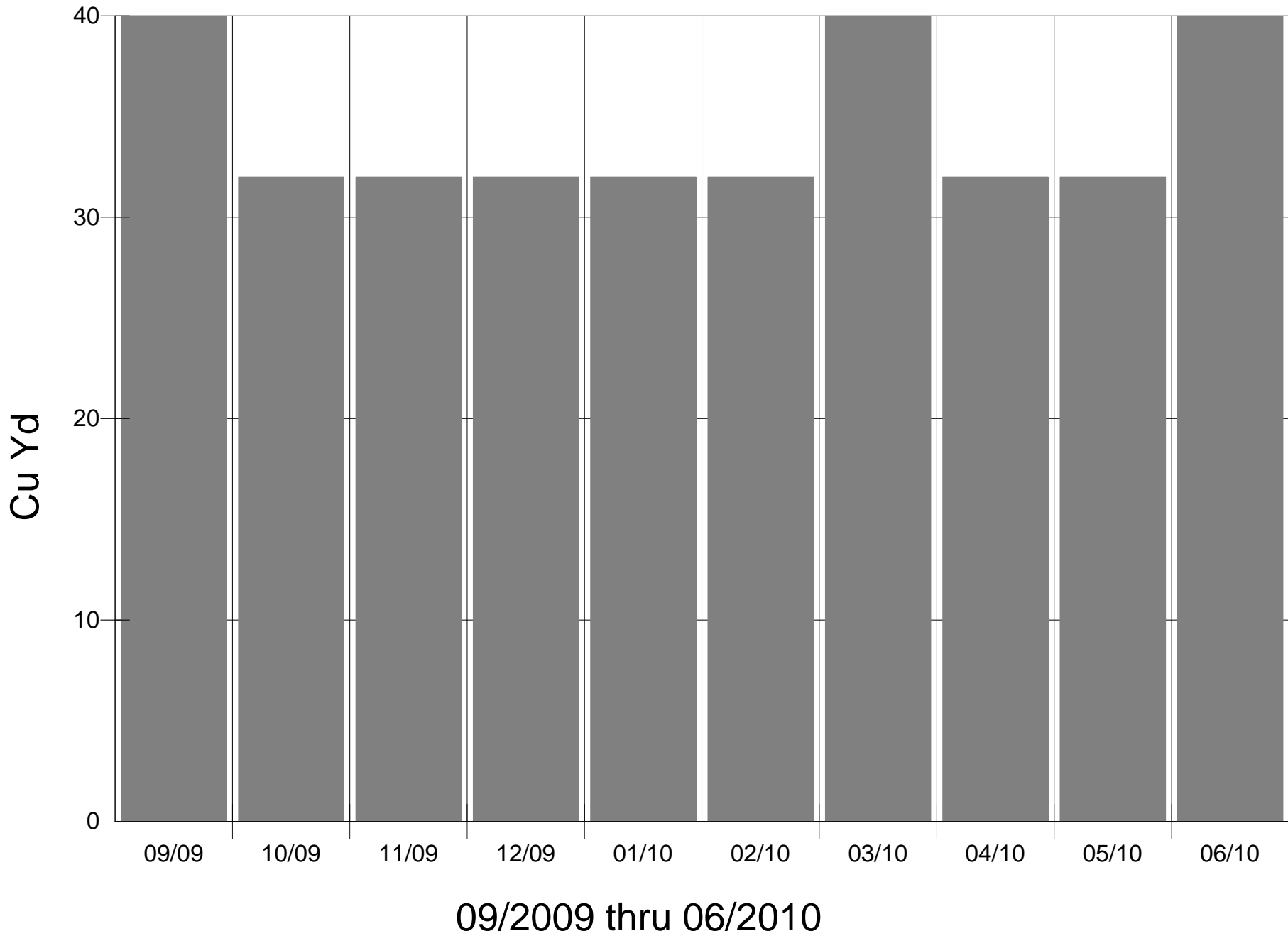
# Monthly Sewer Use for THORNTON CRK @ DECATUR



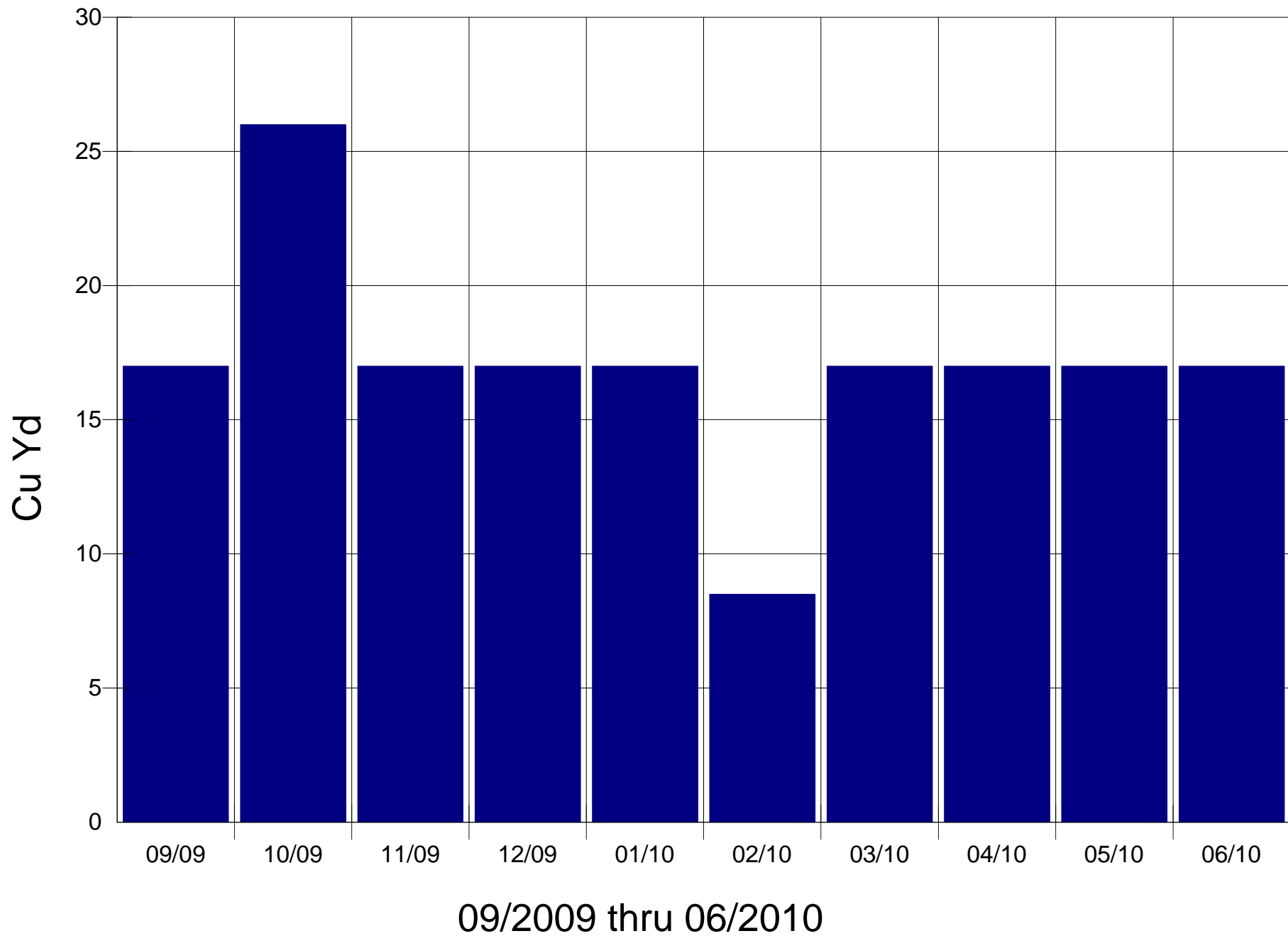
# Monthly Water Use for THORNTON CRK @ DECATUR



# Monthly Refuse Use for DECATUR

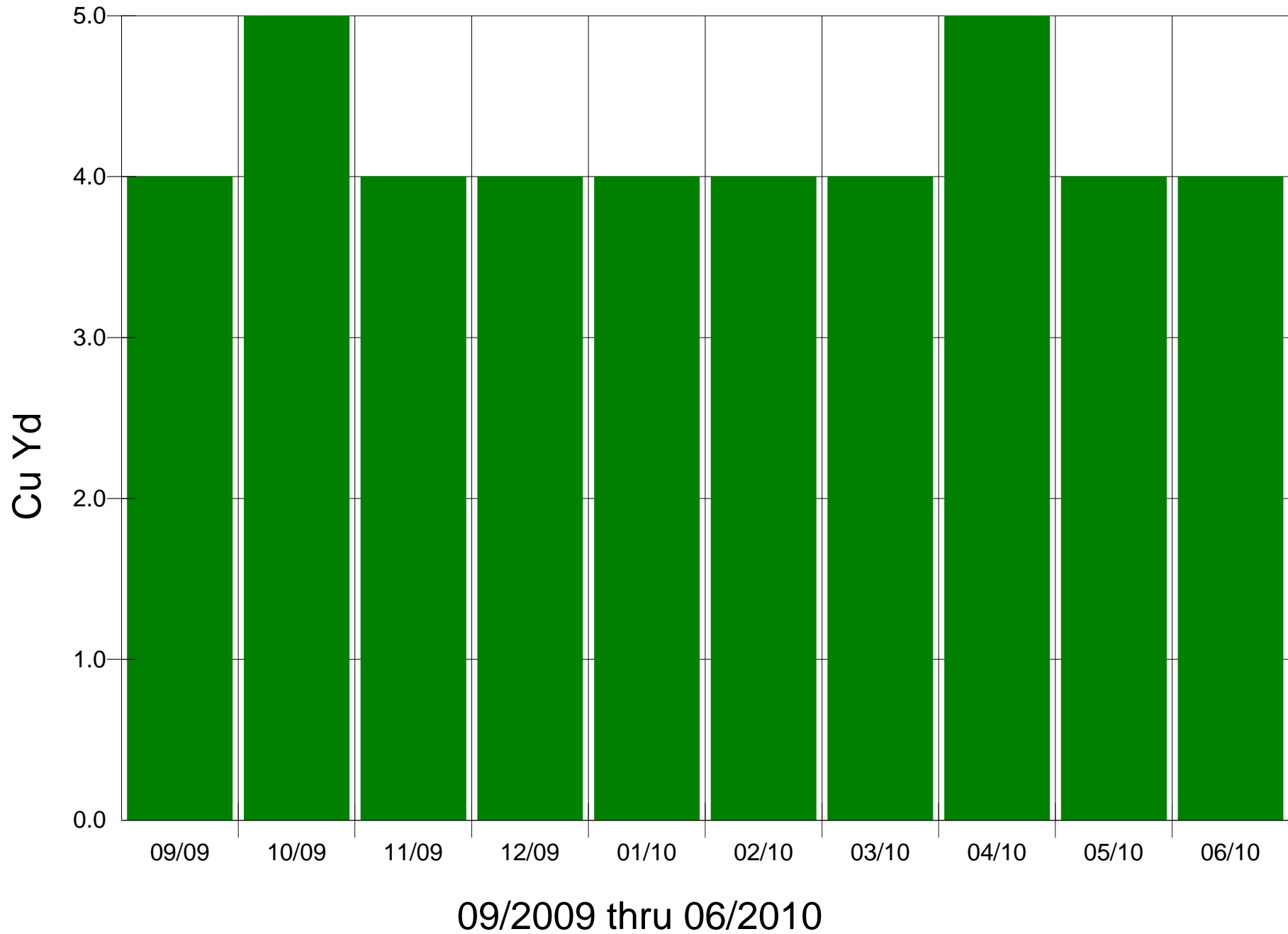


# Monthly Recycling Use for DECATUR



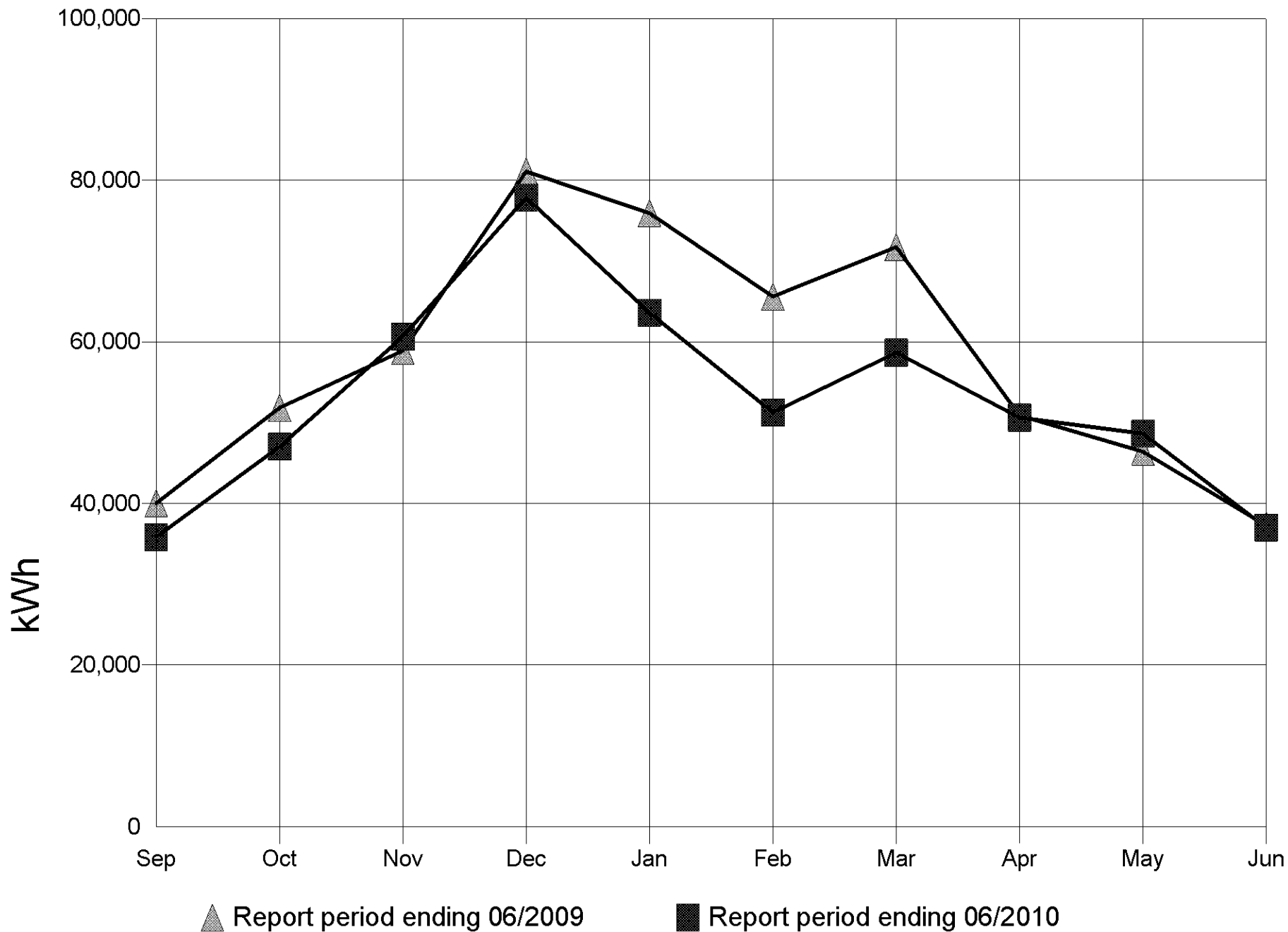


# Monthly Composting Use for DECATUR



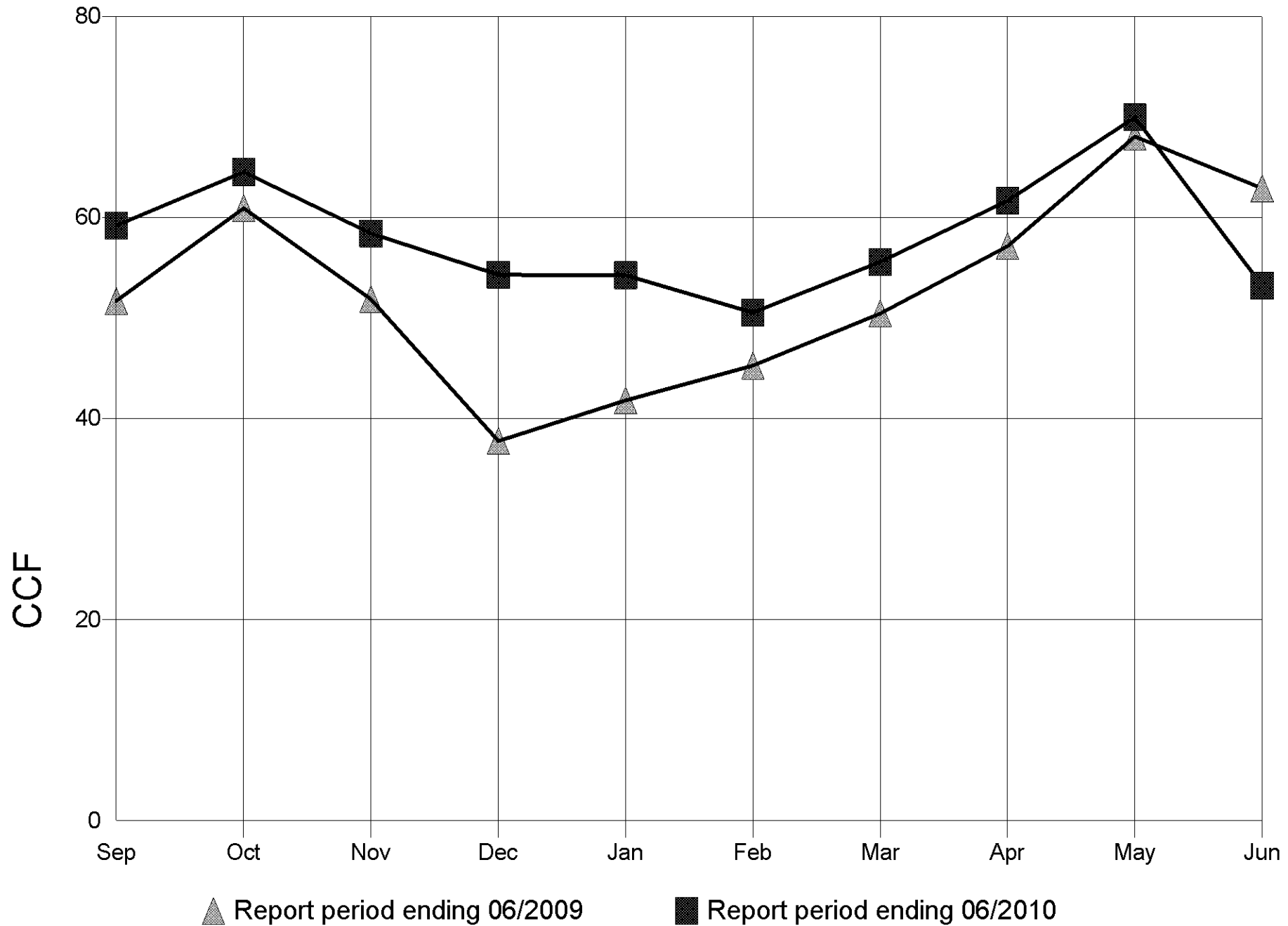
No Graph Available – page intentionally left blank.

# Monthly Electricity Use for THURGOOD MARSHALL

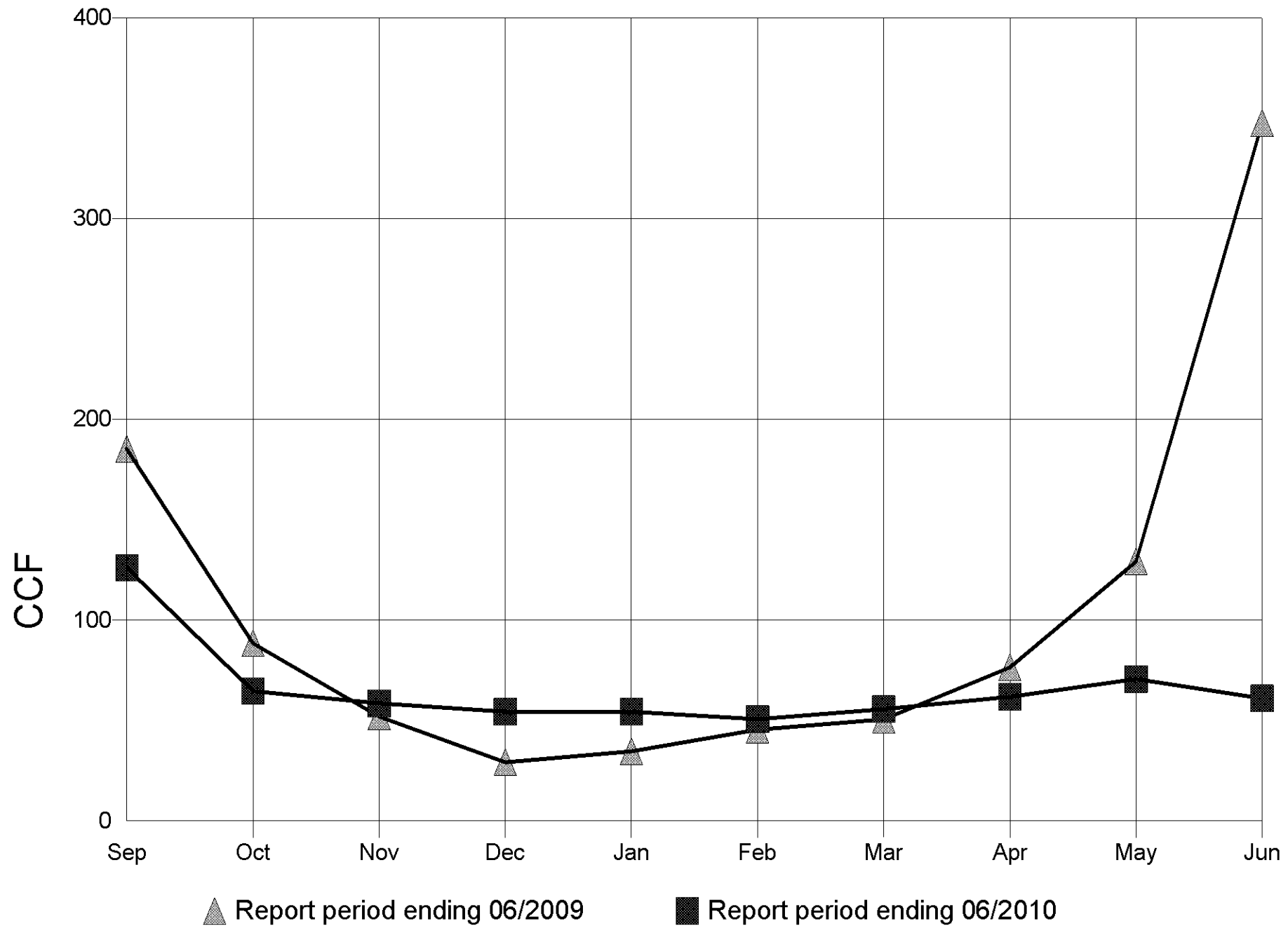


No Graph Available – page intentionally left blank.

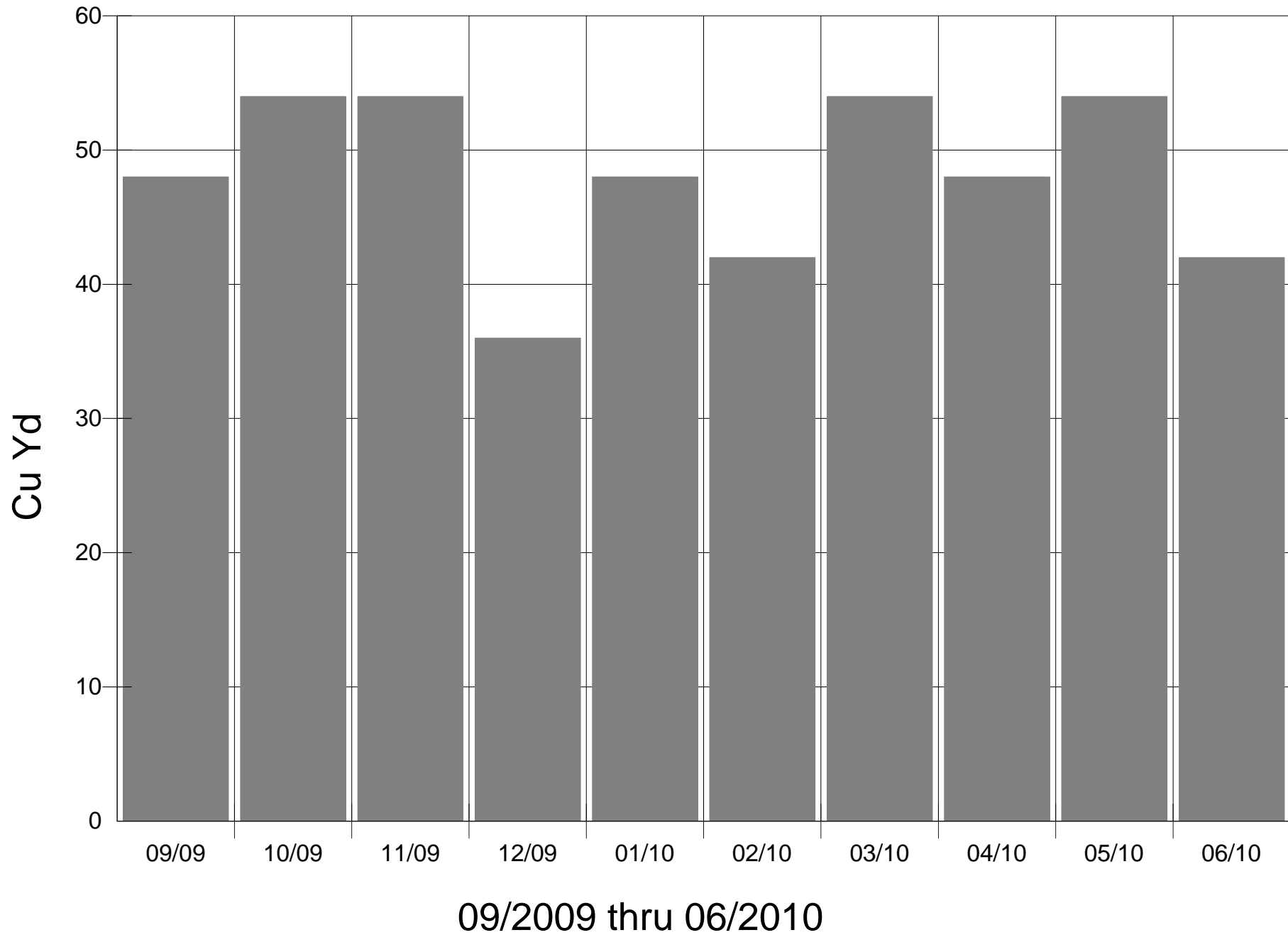
# Monthly Sewer Use for THURGOOD MARSHALL



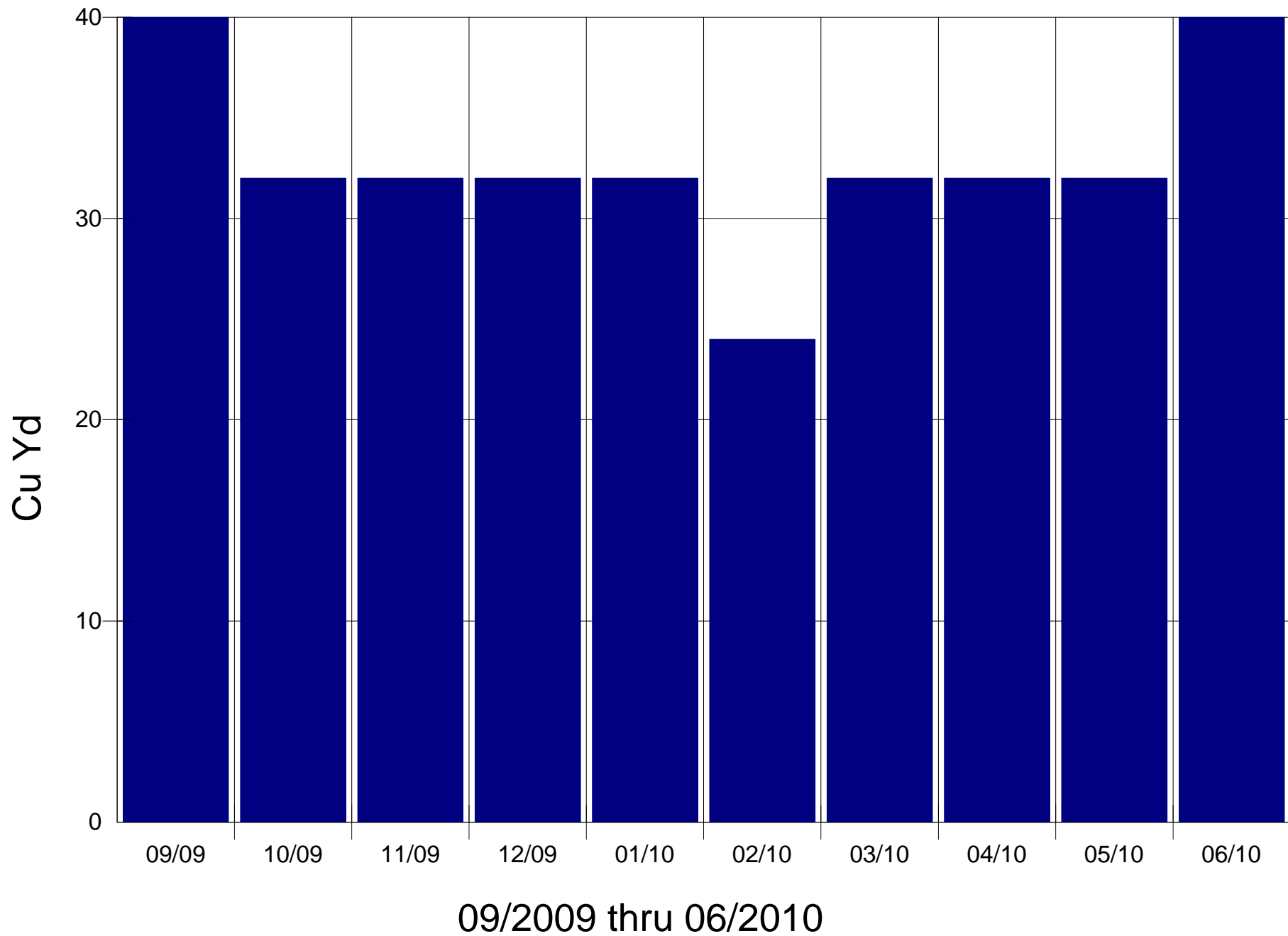
# Monthly Water Use for THURGOOD MARSHALL



# Monthly Refuse Use for THURGOOD MARSHALL

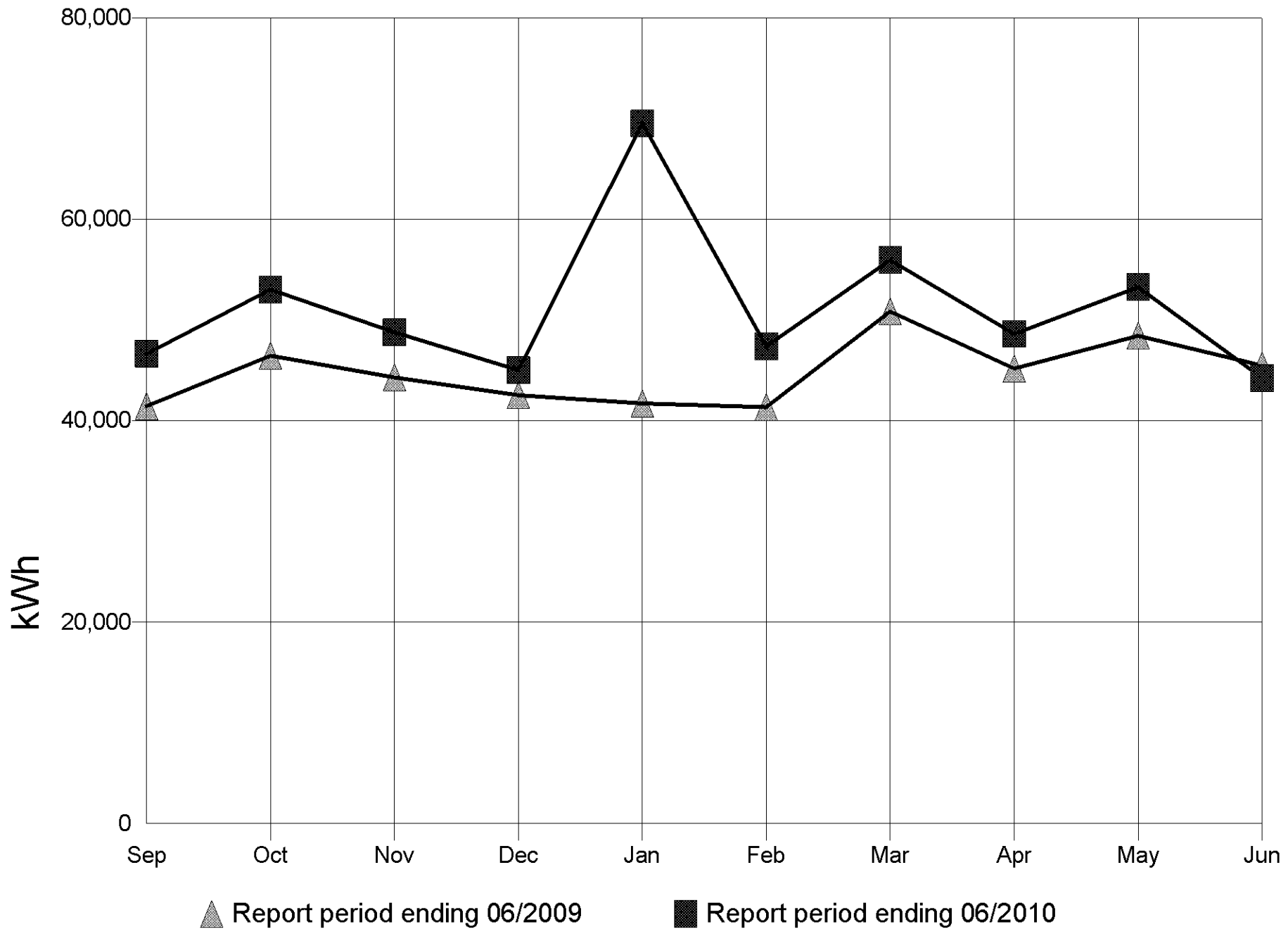


# Monthly Recycling Use for THURGOOD MARSHALL

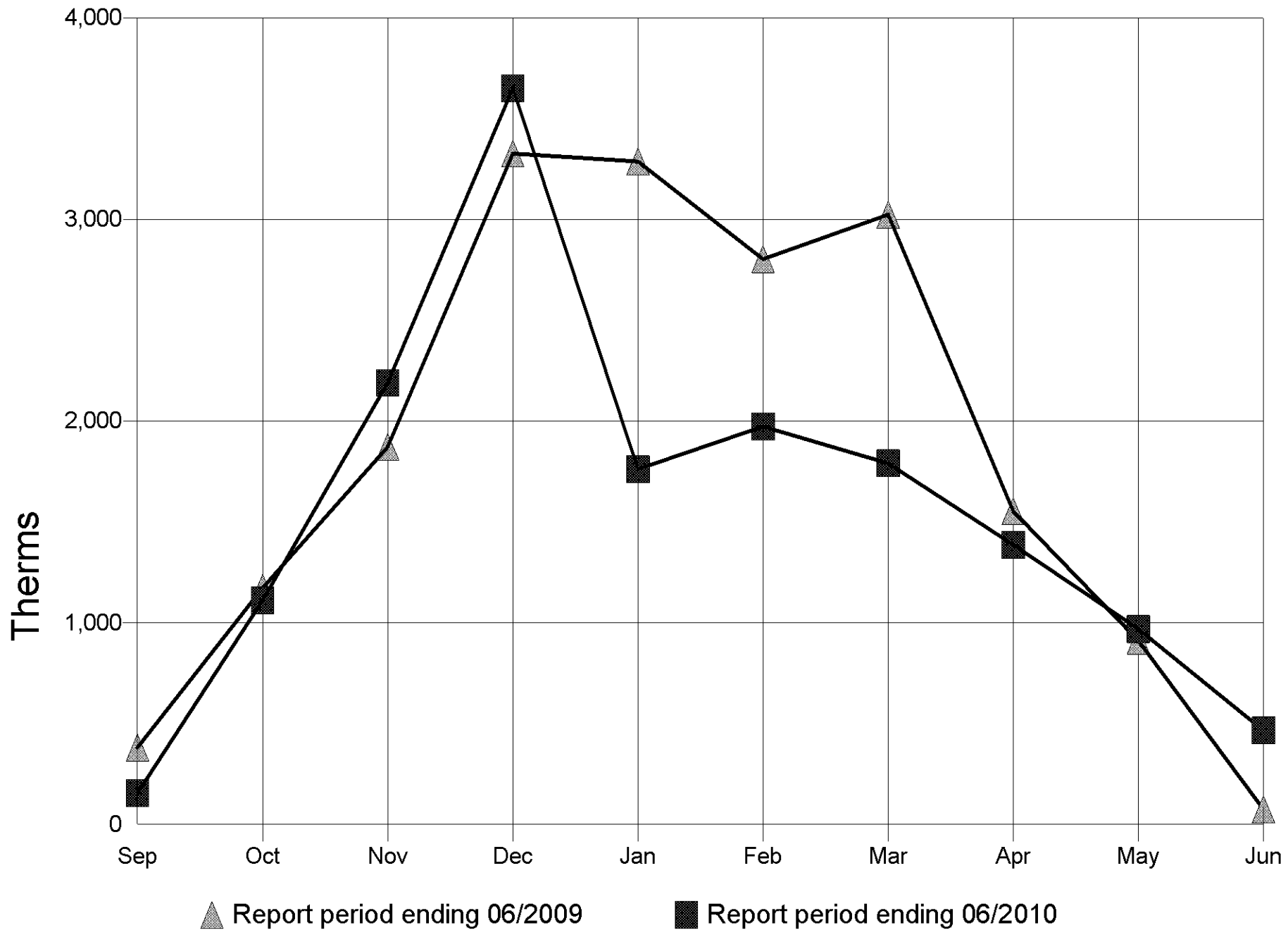




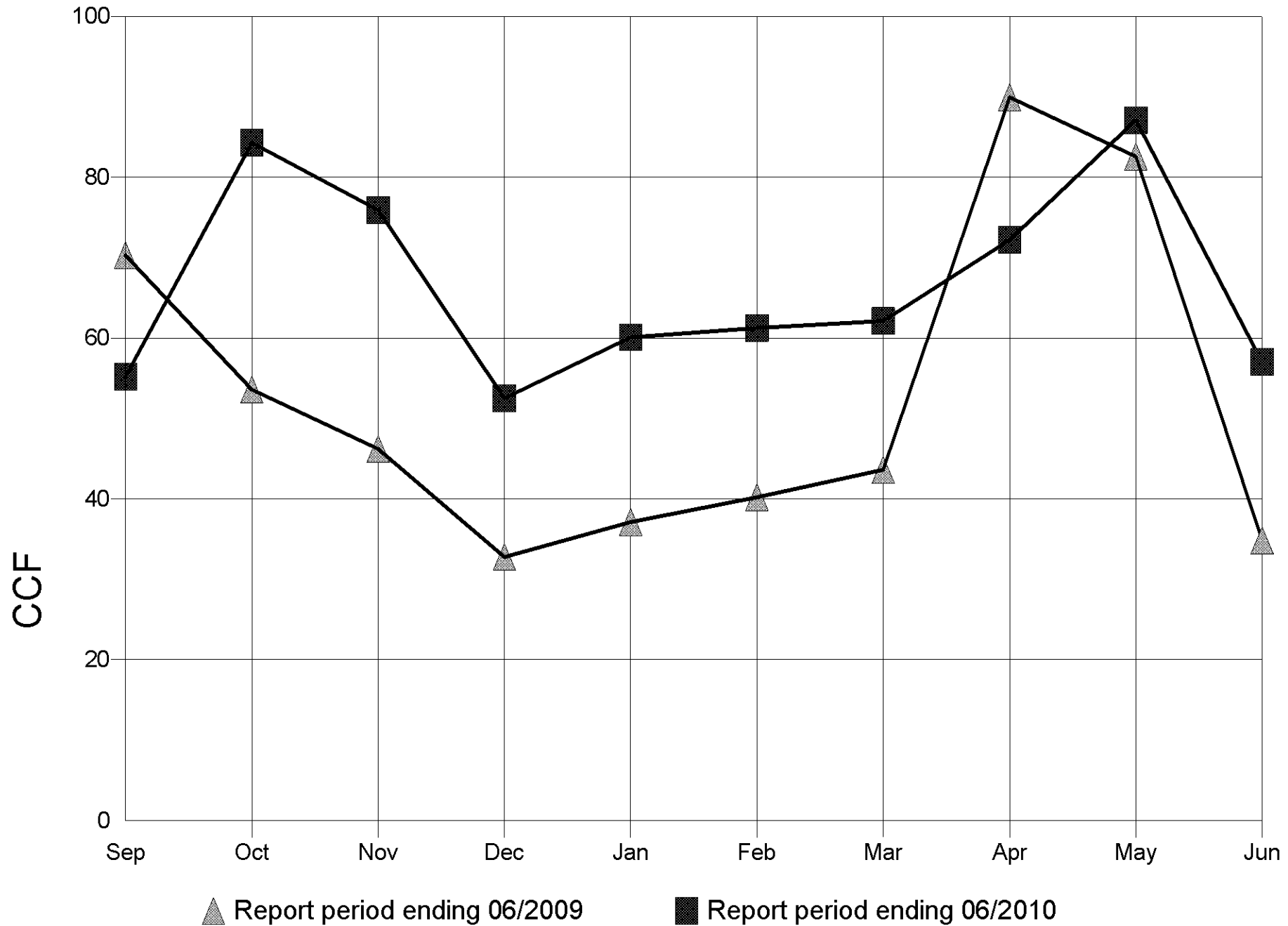
# Monthly Electricity Use for VAN ASSELT @ AAA



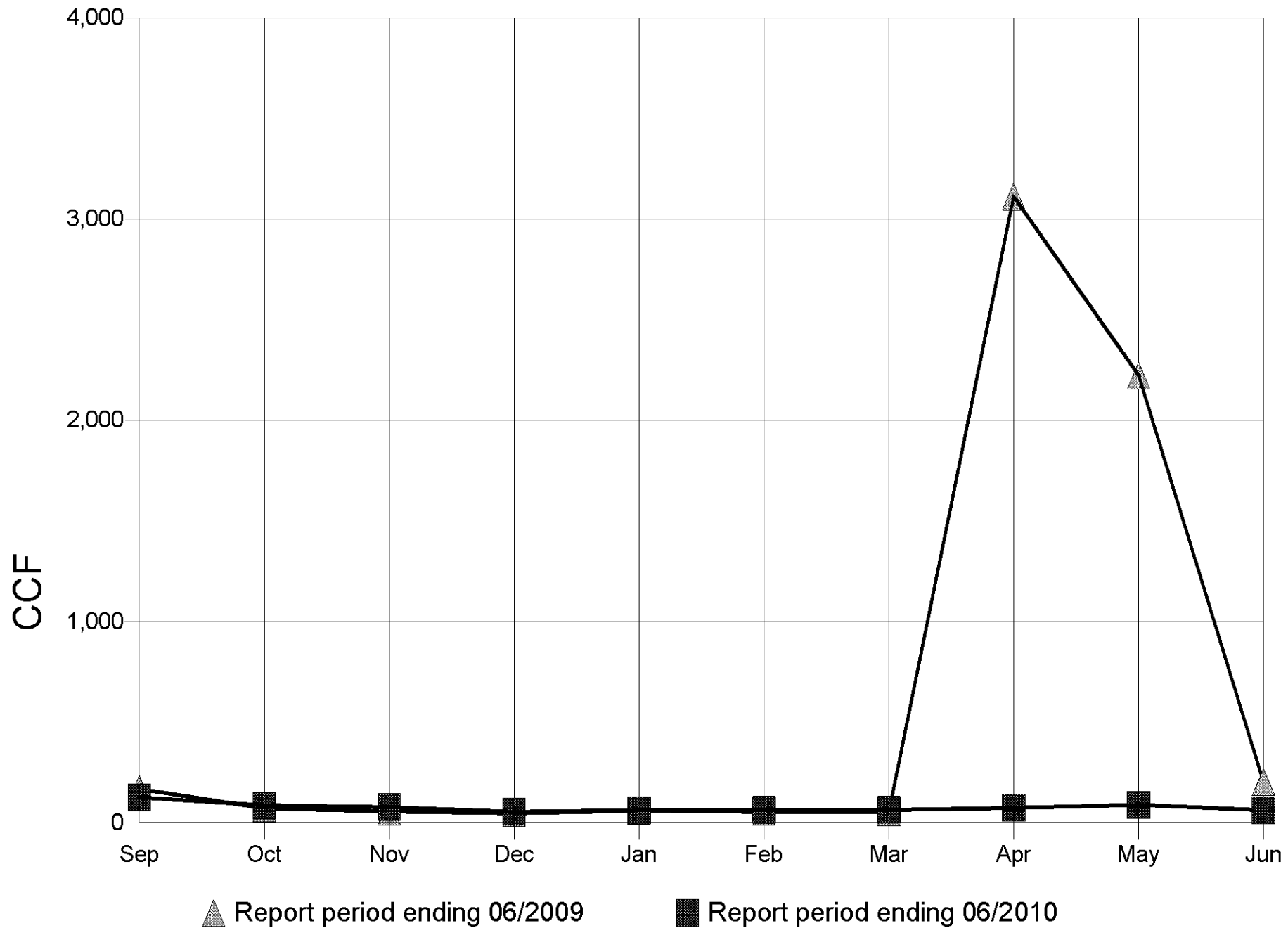
# Monthly Natural Gas Use for VAN ASSELT @ AAA



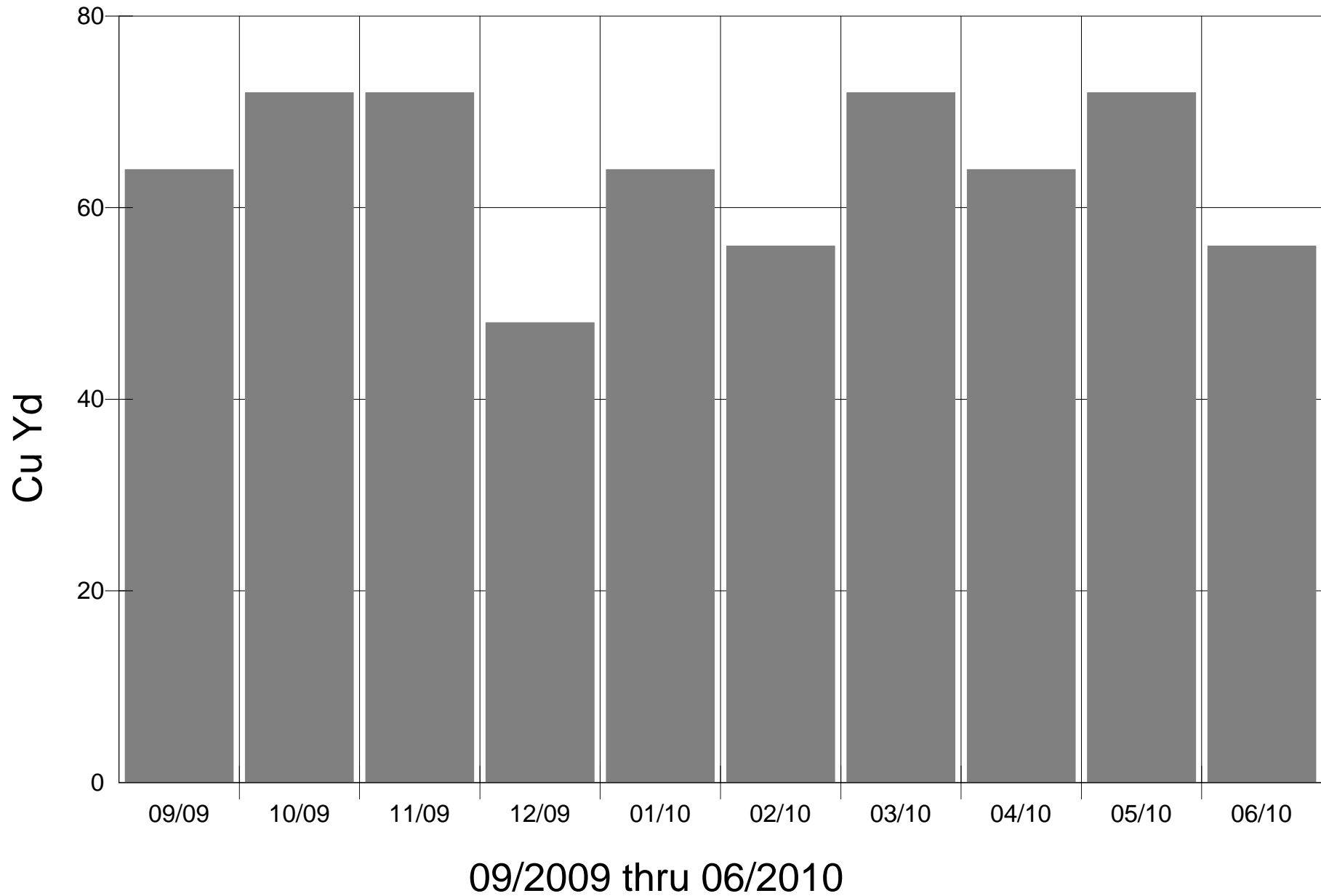
# Monthly Sewer Use for VAN ASSELT @ AAA



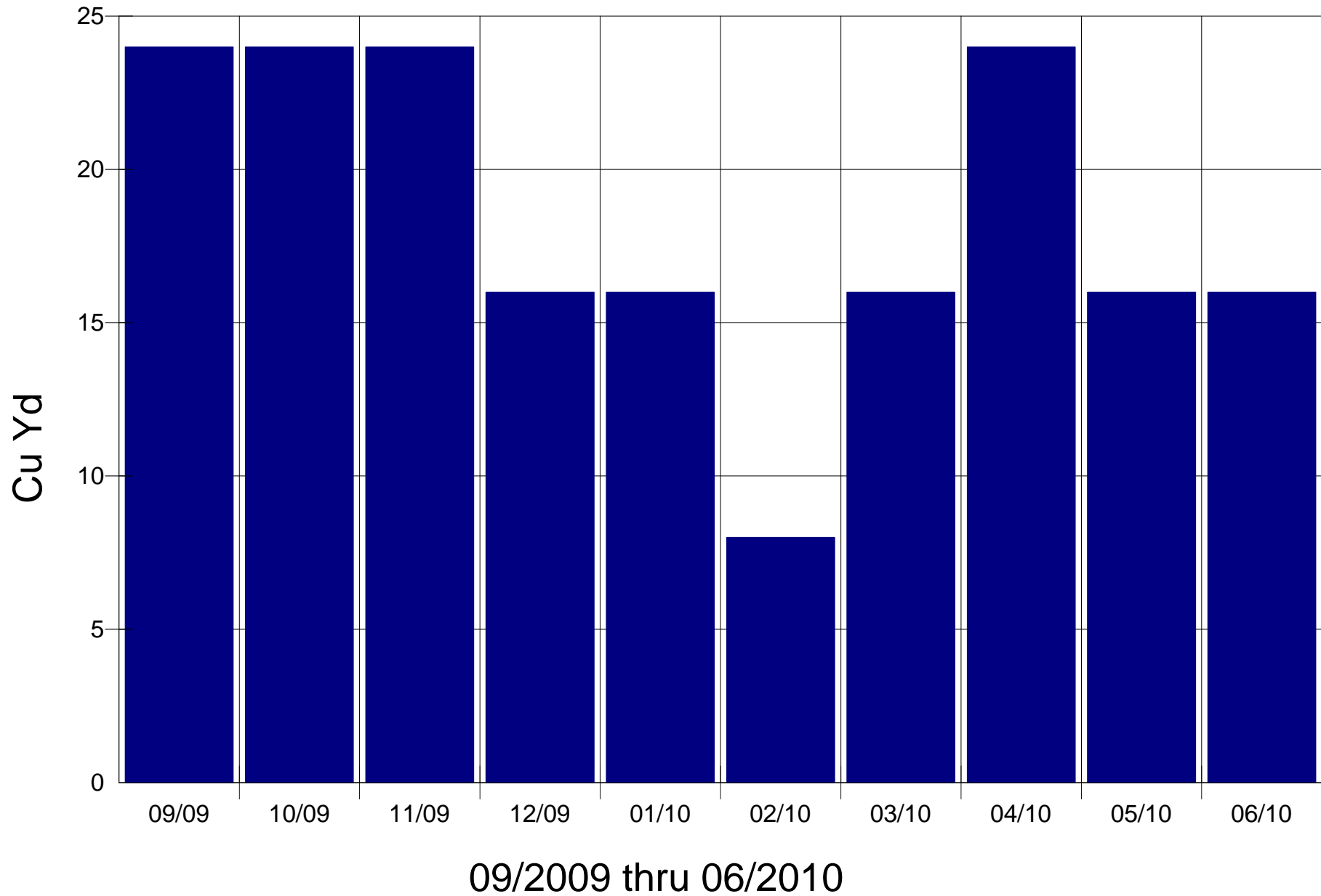
# Monthly Water Use for VAN ASSELT @ AAA



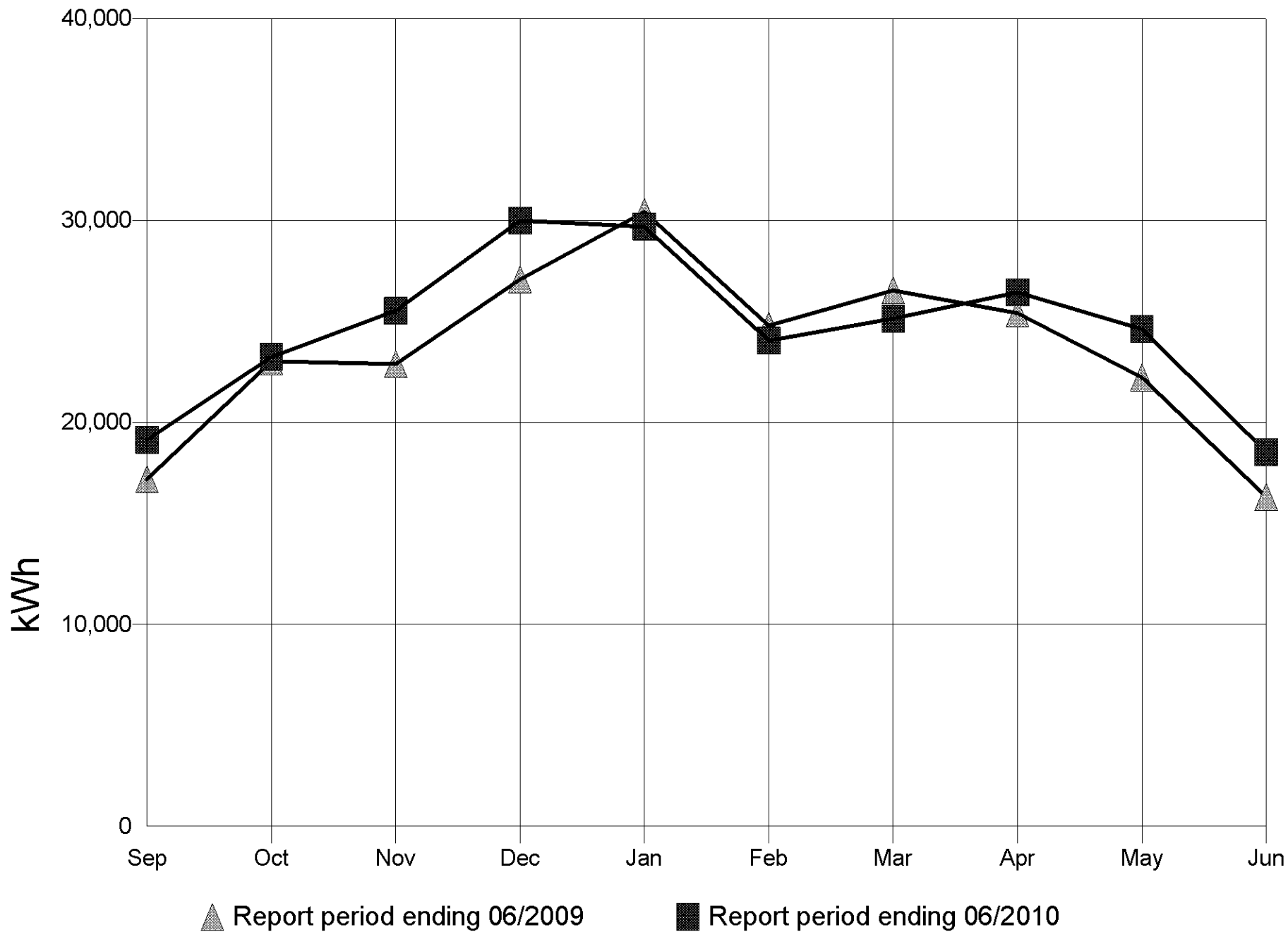
# Monthly Refuse Use for AFRICAN AMER. ACADEMY (Van Asselt @)



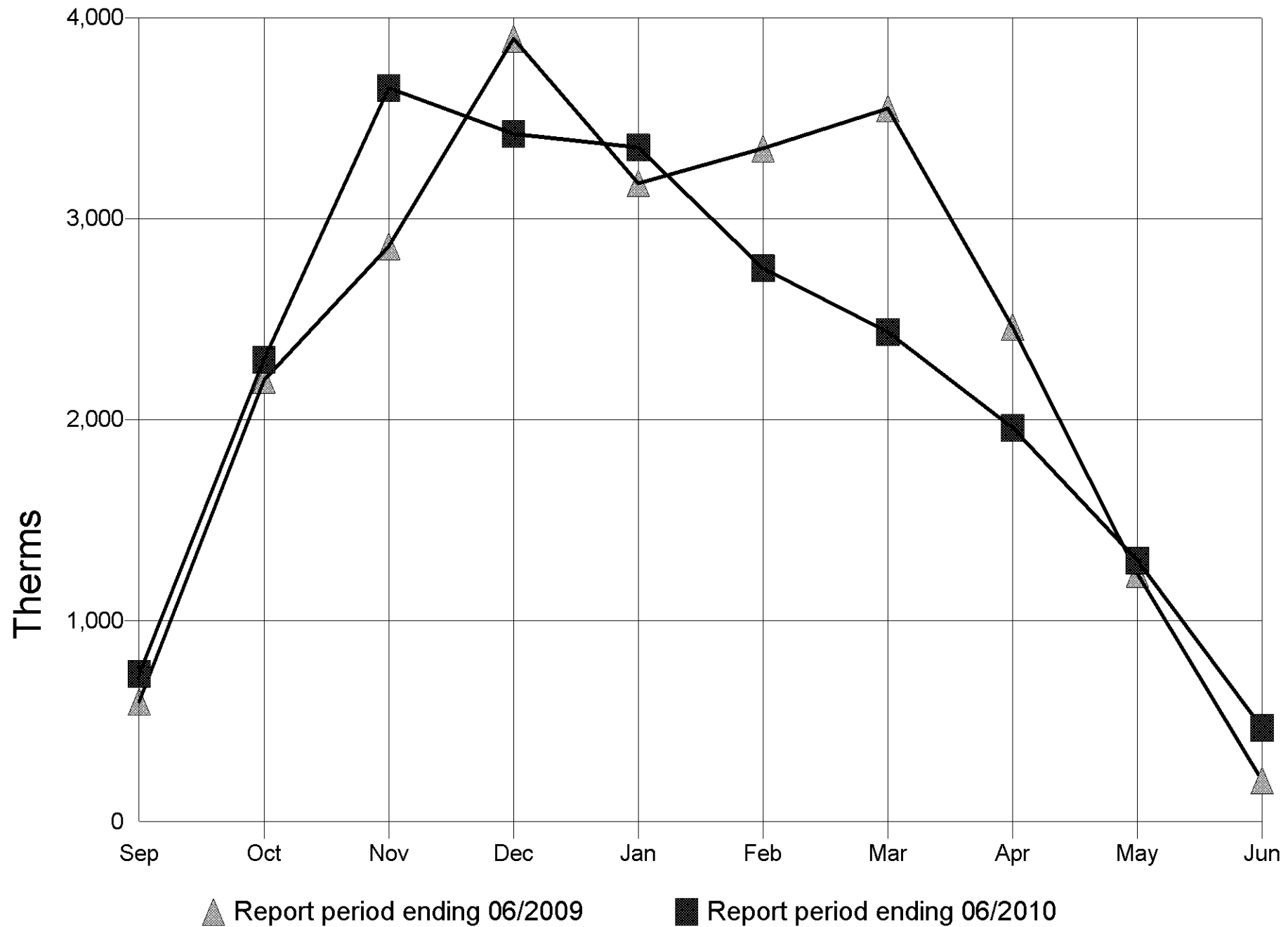
# Monthly Recycling Use for AFRICAN AMER. ACADEMY (Van Asselt @)



# Monthly Electricity Use for VIEW RIDGE

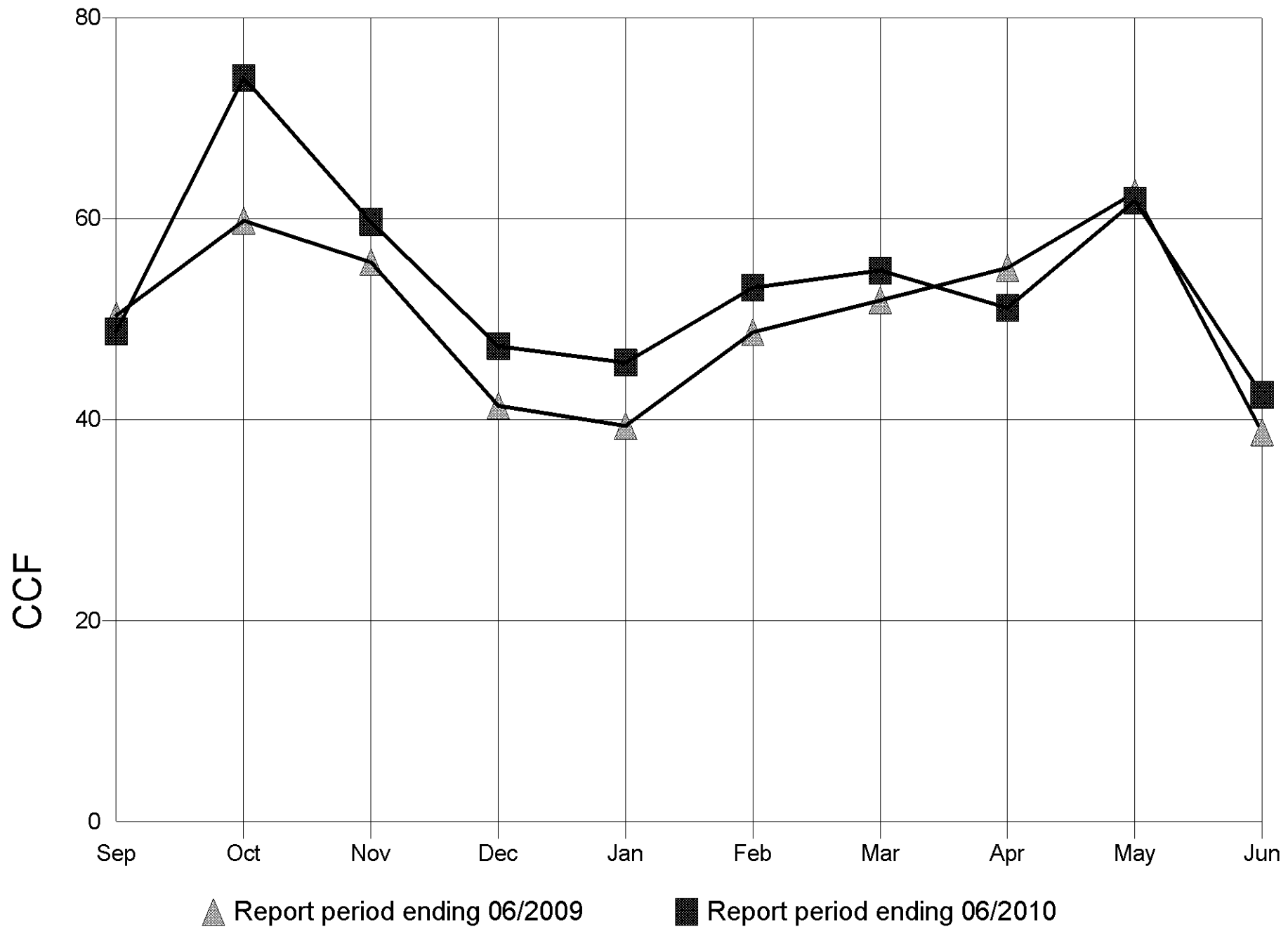


# Monthly Natural Gas Use for VIEW RIDGE

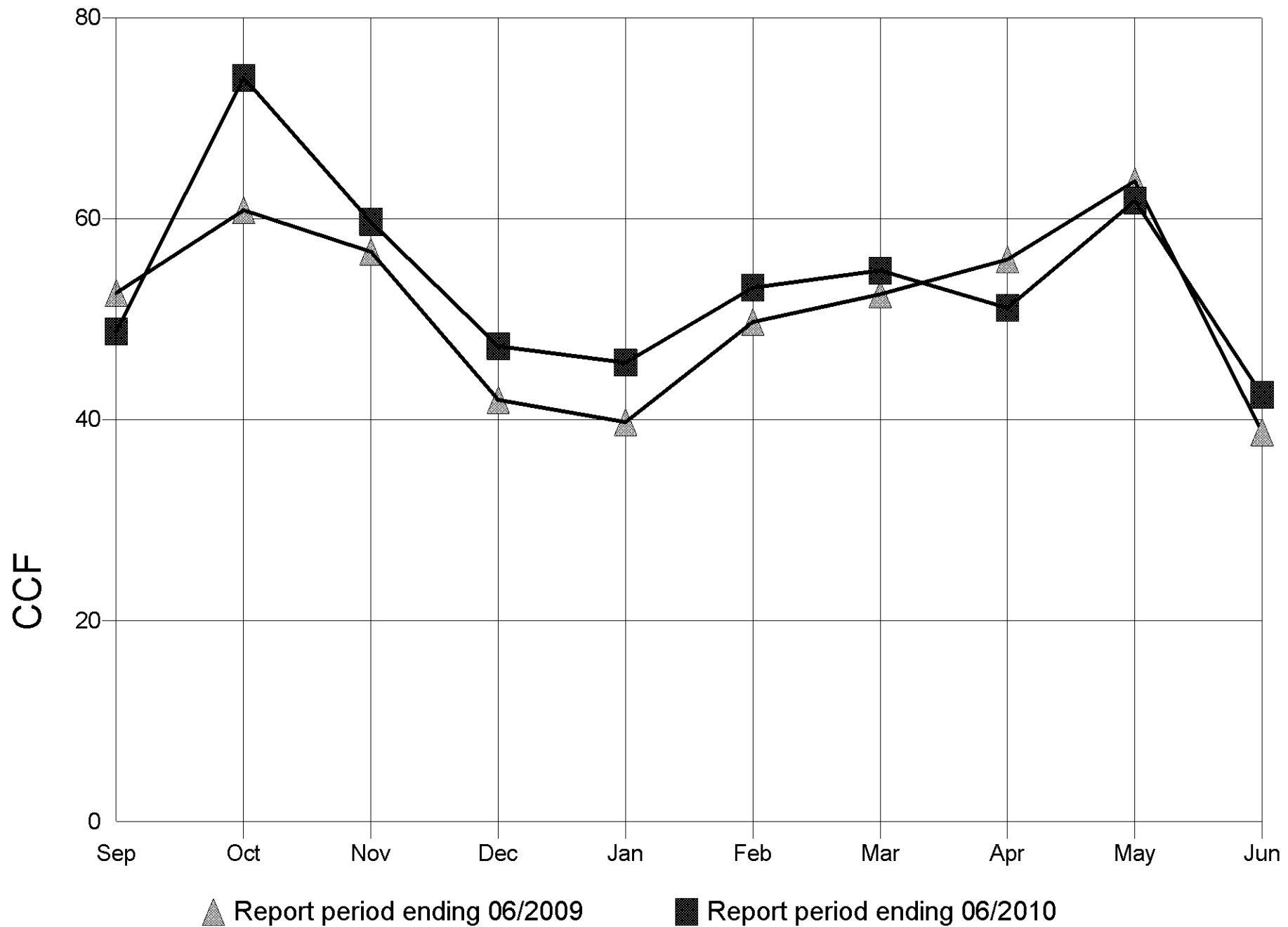




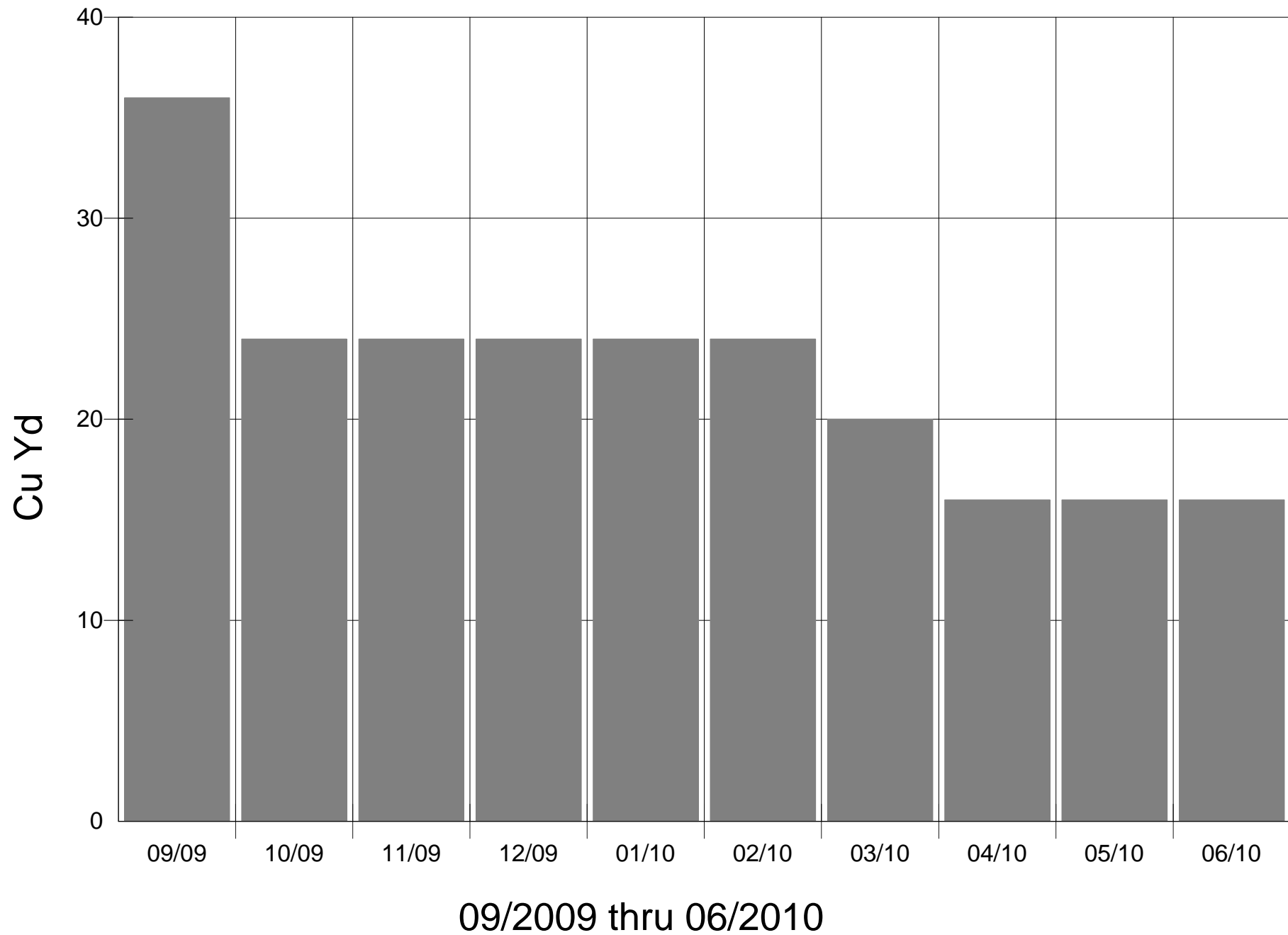
# Monthly Sewer Use for VIEW RIDGE



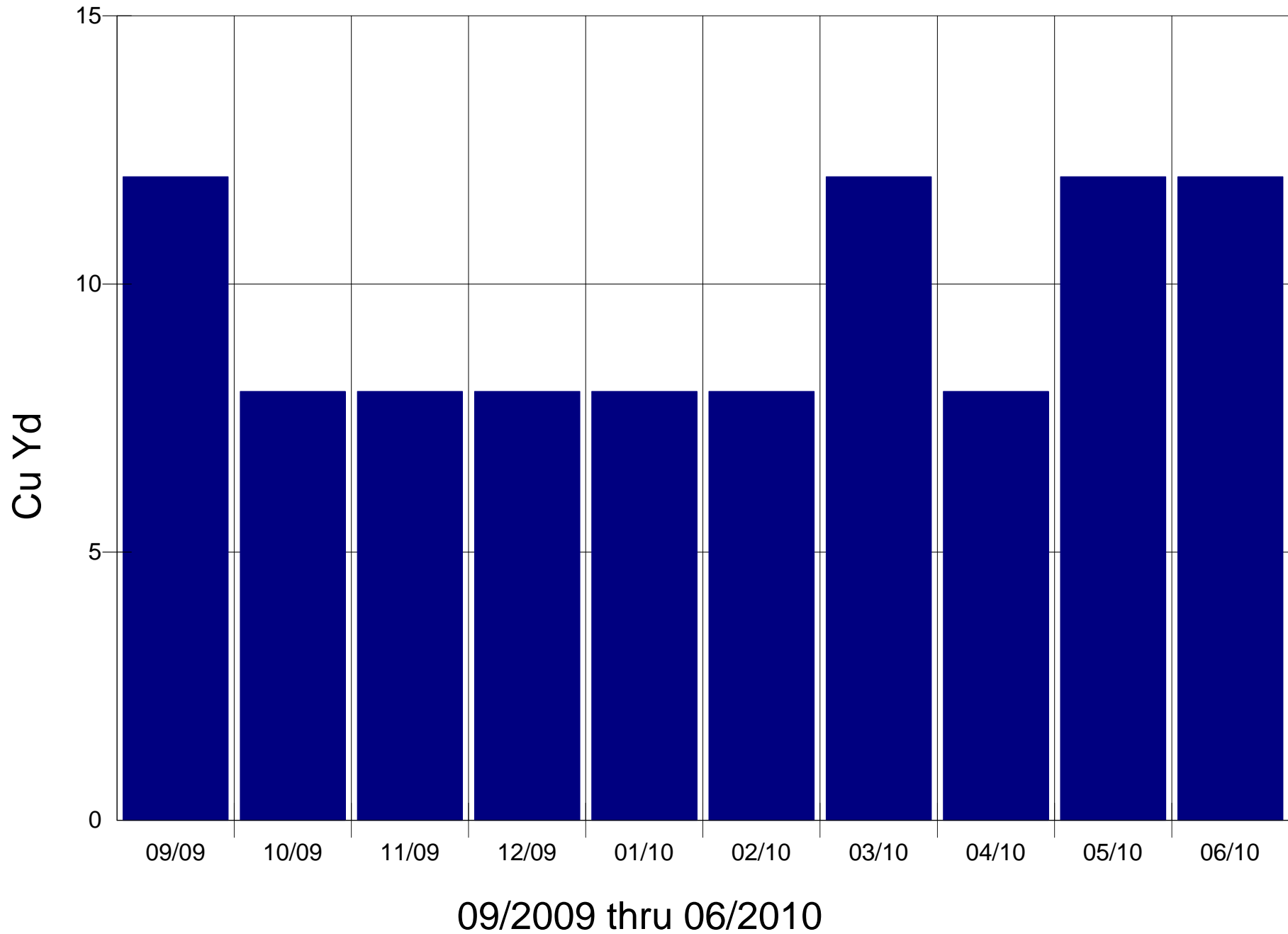
# Monthly Water Use for VIEW RIDGE



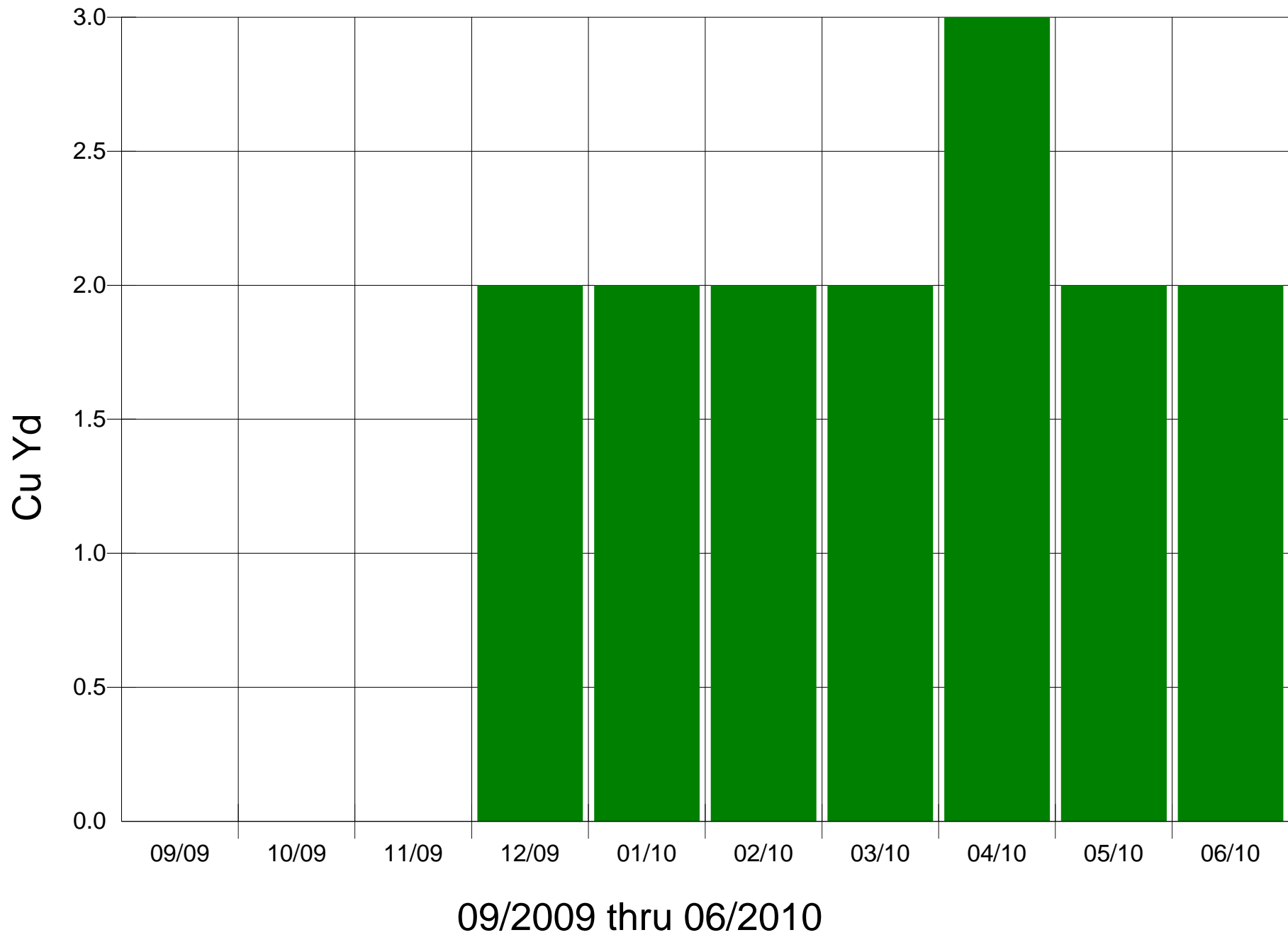
# Monthly Refuse Use for VIEW RIDGE



# Monthly Recycling Use for VIEW RIDGE

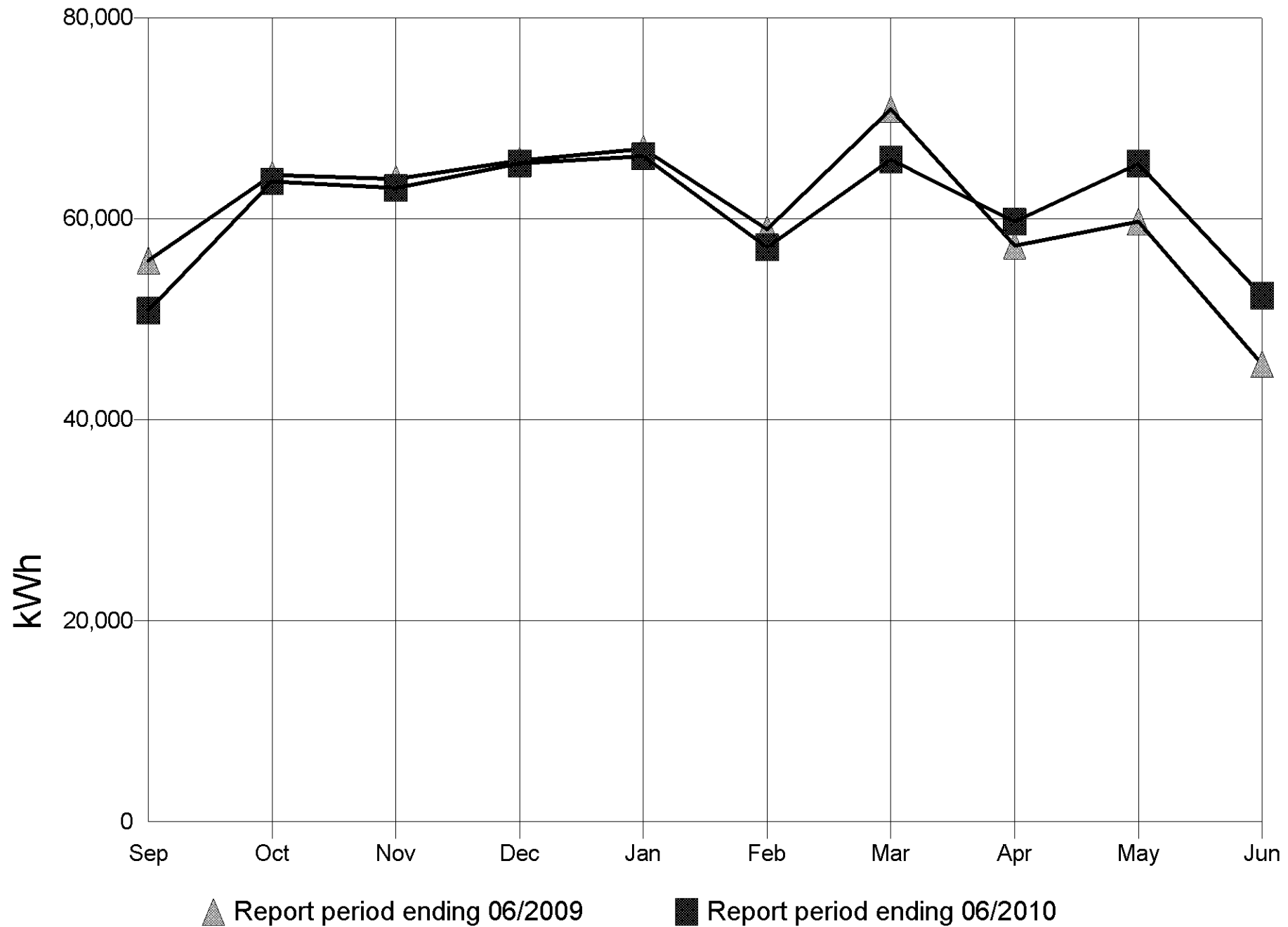


# Monthly Composting Use for VIEW RIDGE

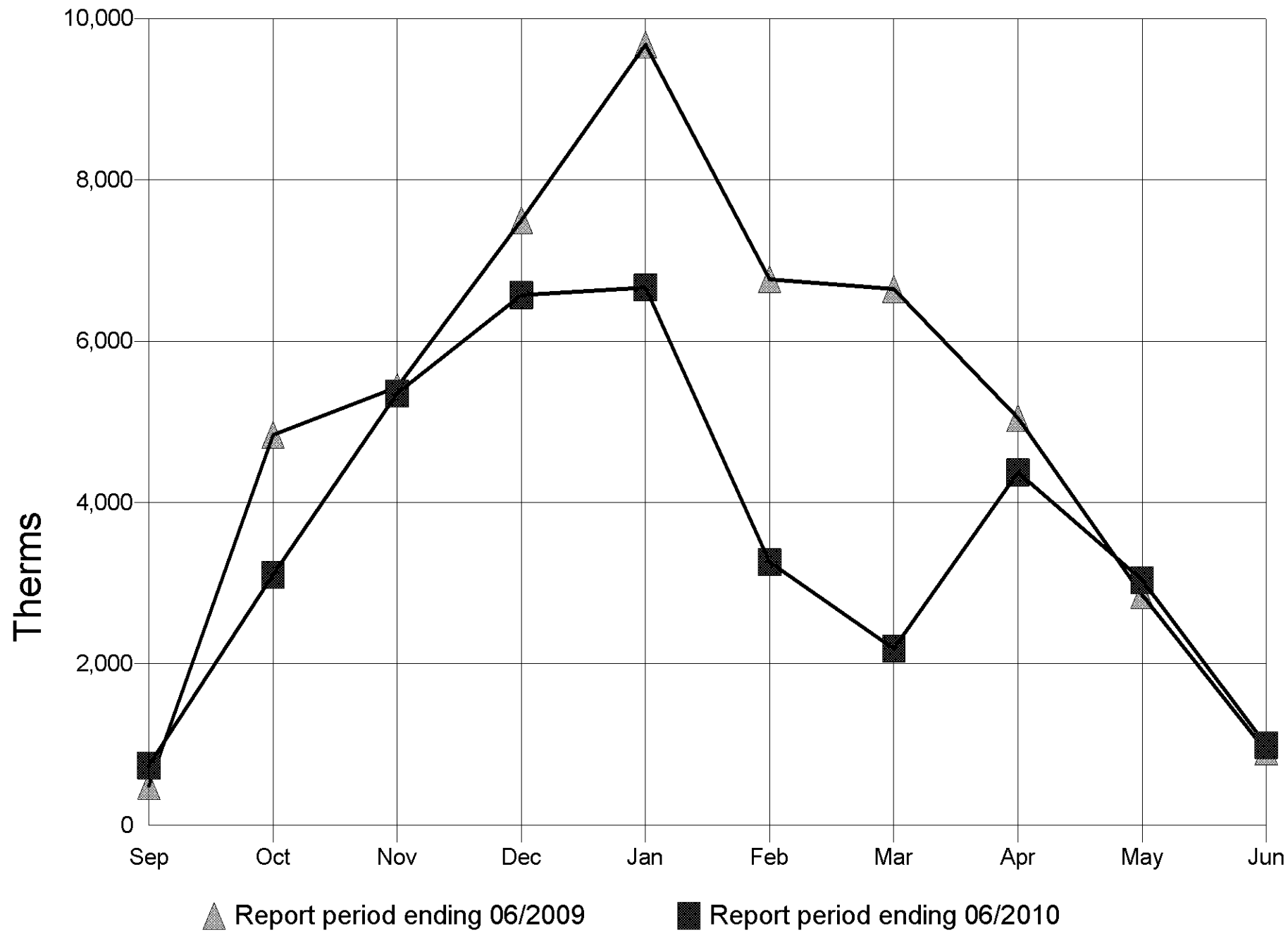


No Graph Available – page intentionally left blank.

# Monthly Electricity Use for WASHINGTON

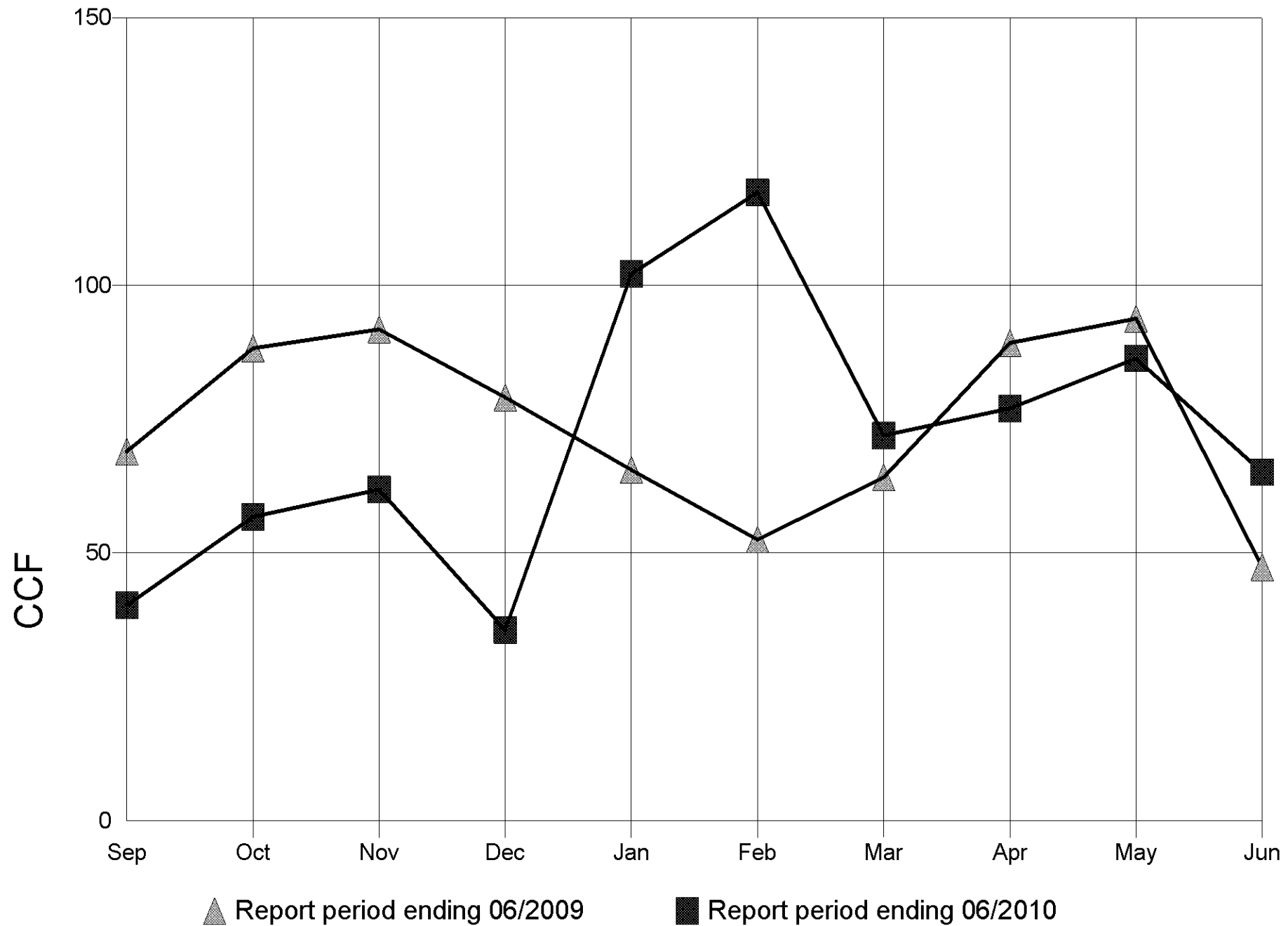


# Monthly Natural Gas Use for WASHINGTON

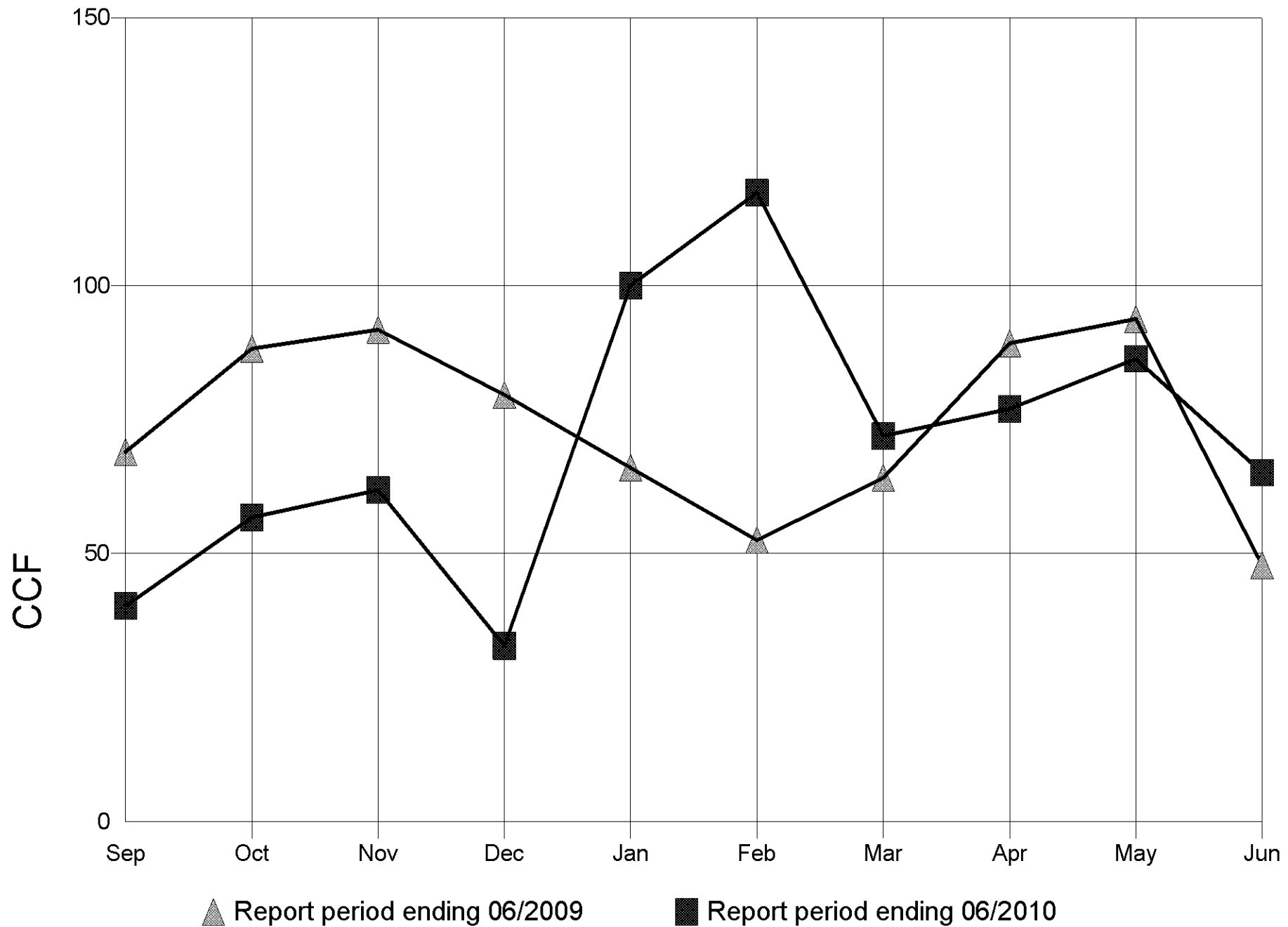




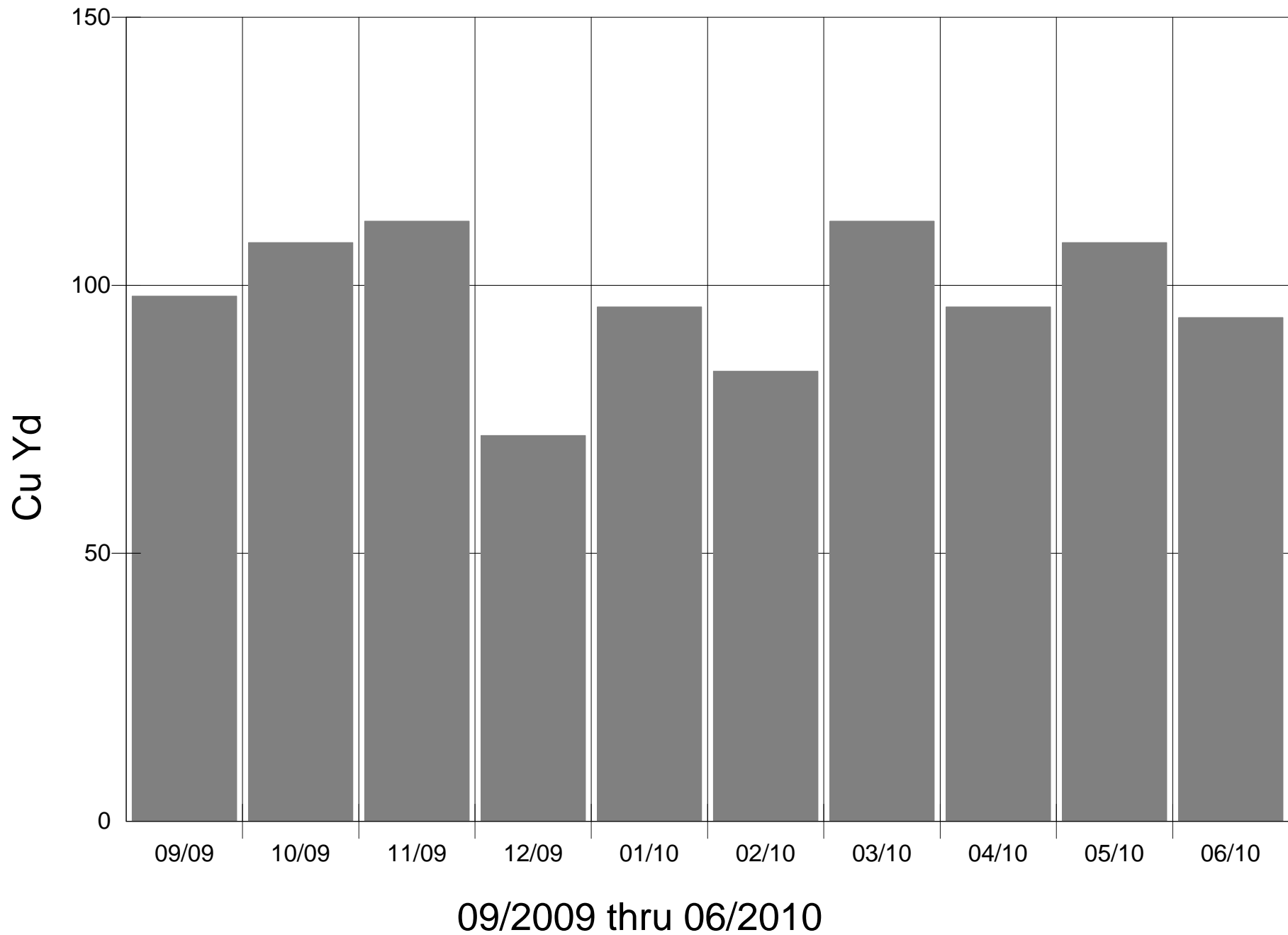
# Monthly Sewer Use for WASHINGTON



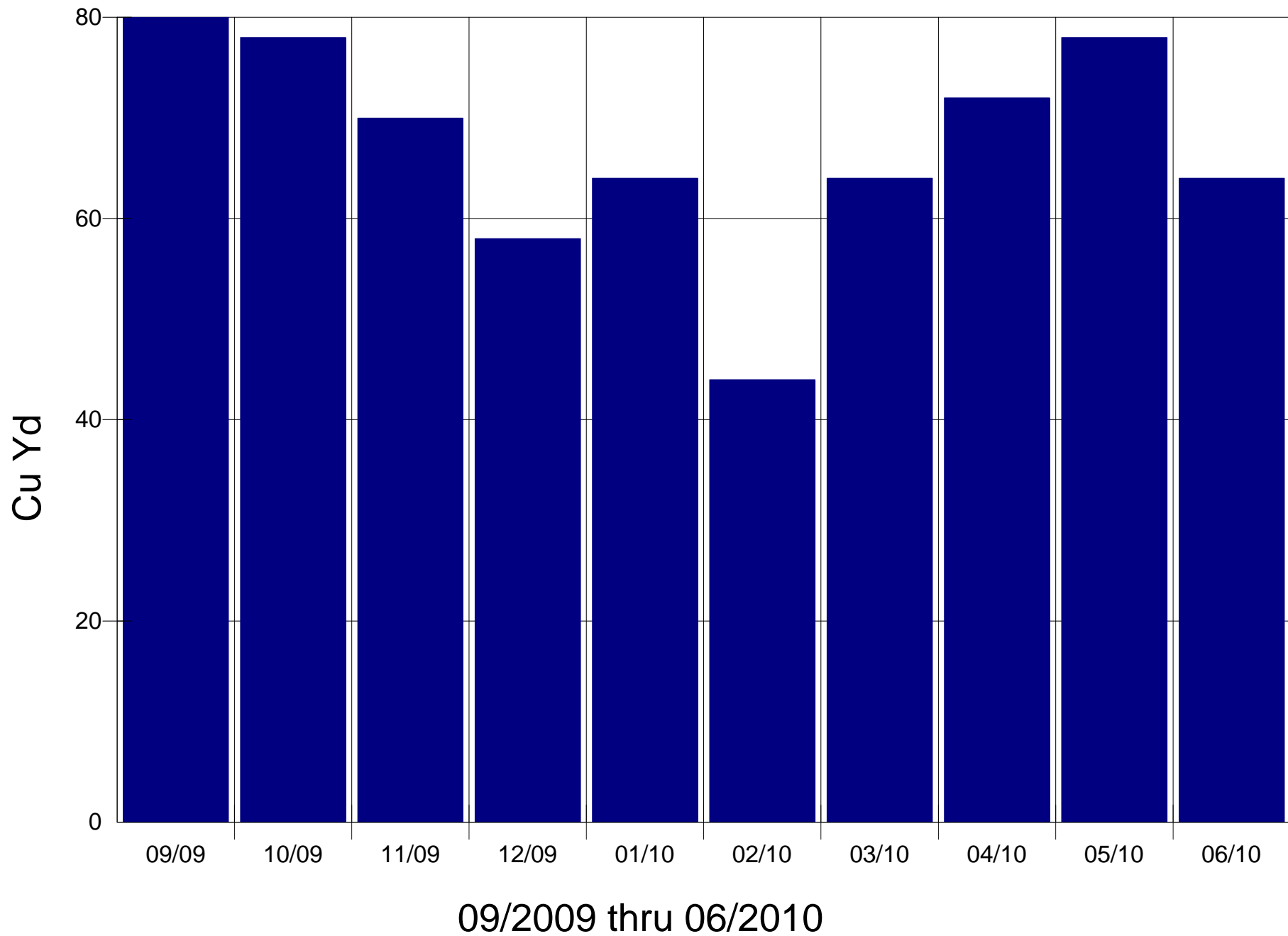
# Monthly Water Use for WASHINGTON



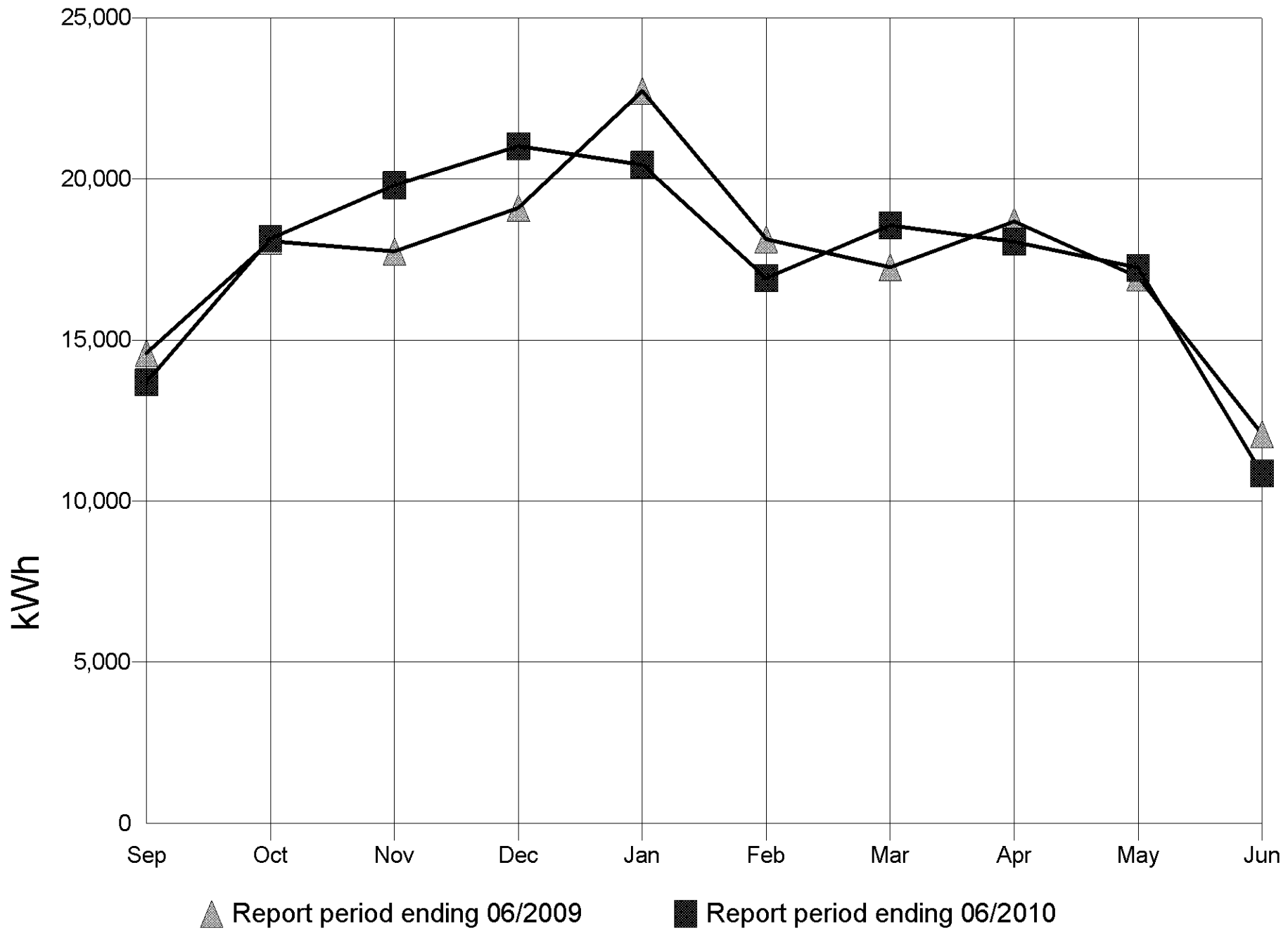
# Monthly Refuse Use for WASHINGTON



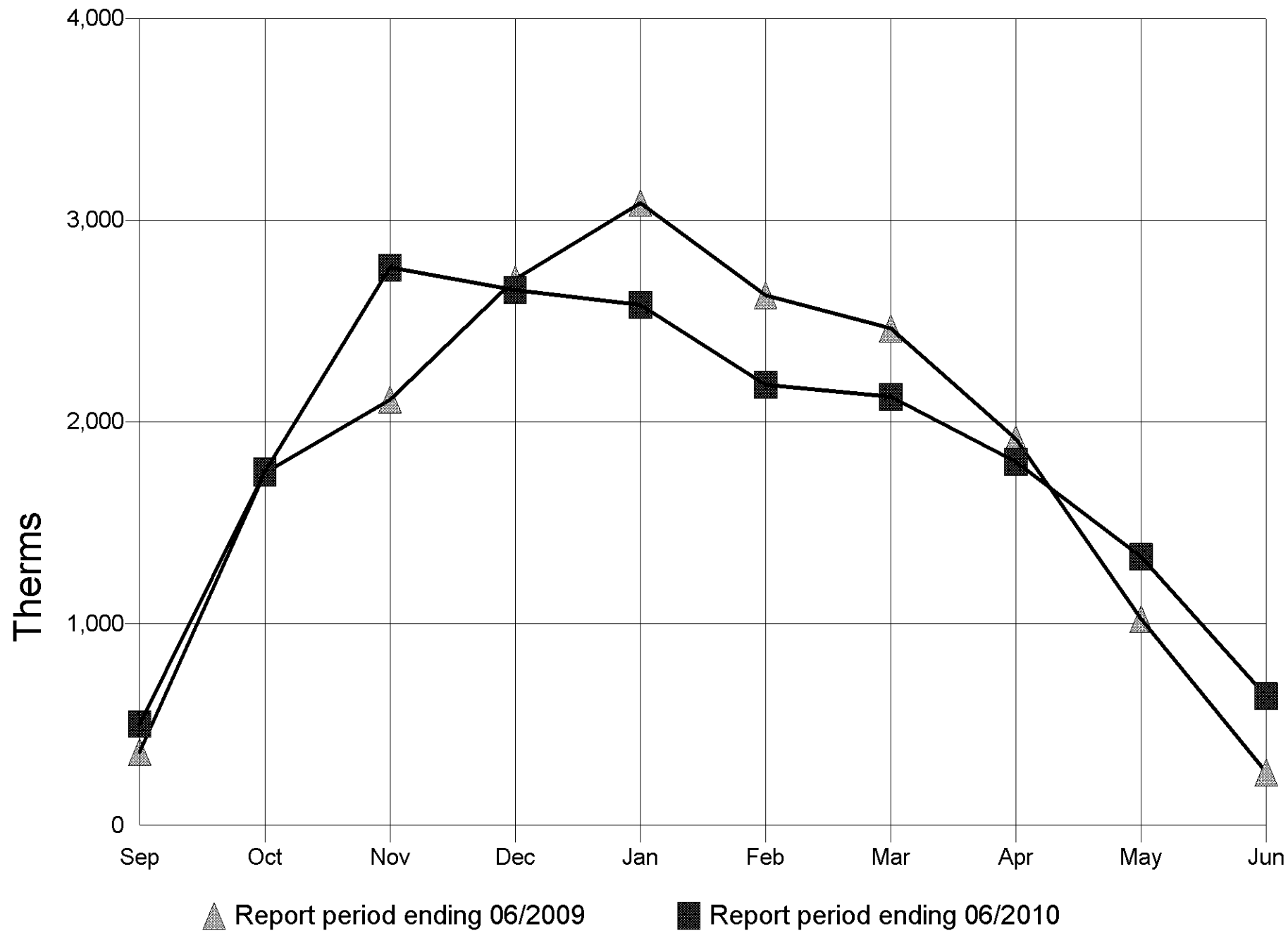
# Monthly Recycling Use for WASHINGTON



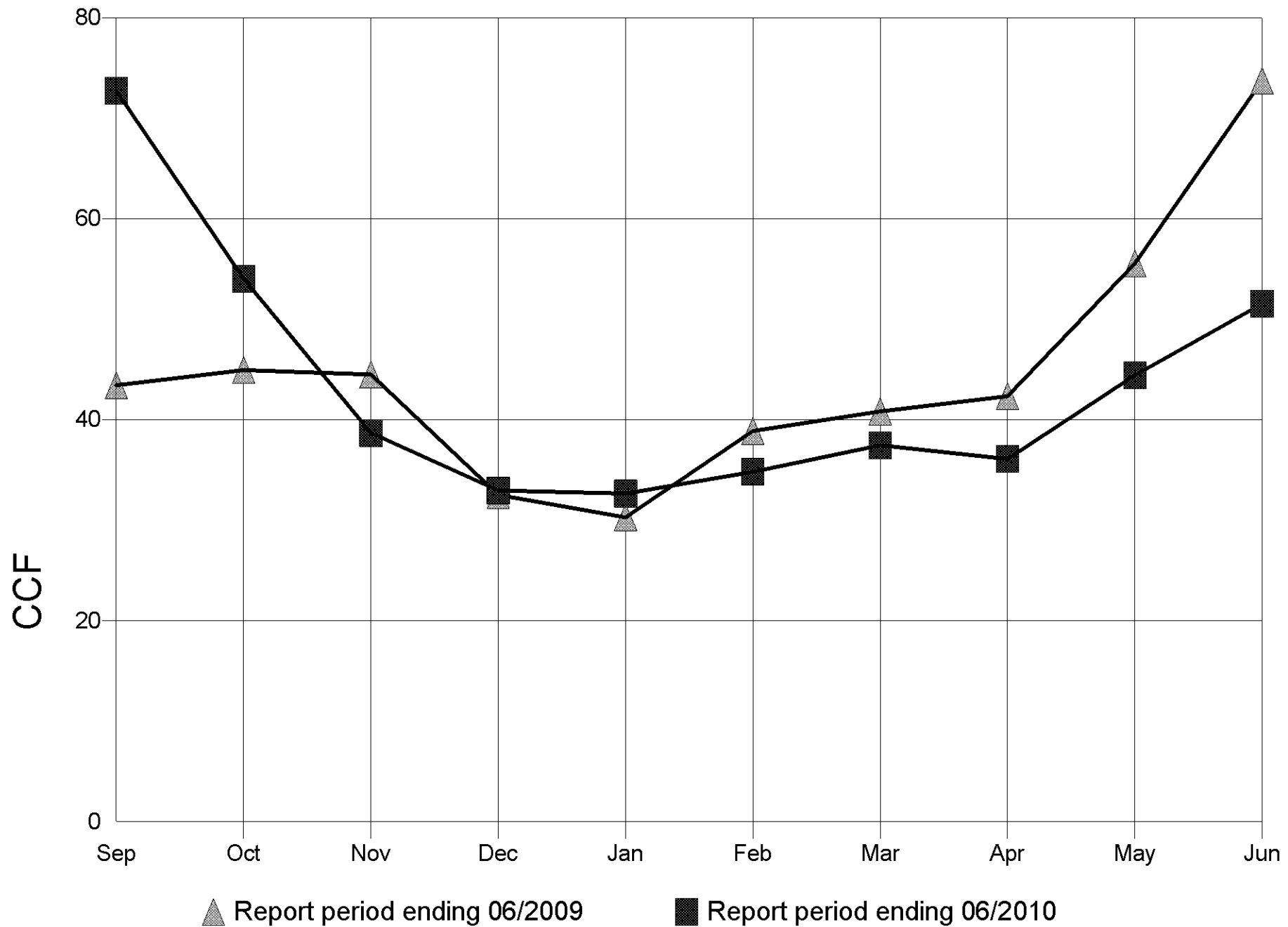
# Monthly Electricity Use for WEDGWOOD



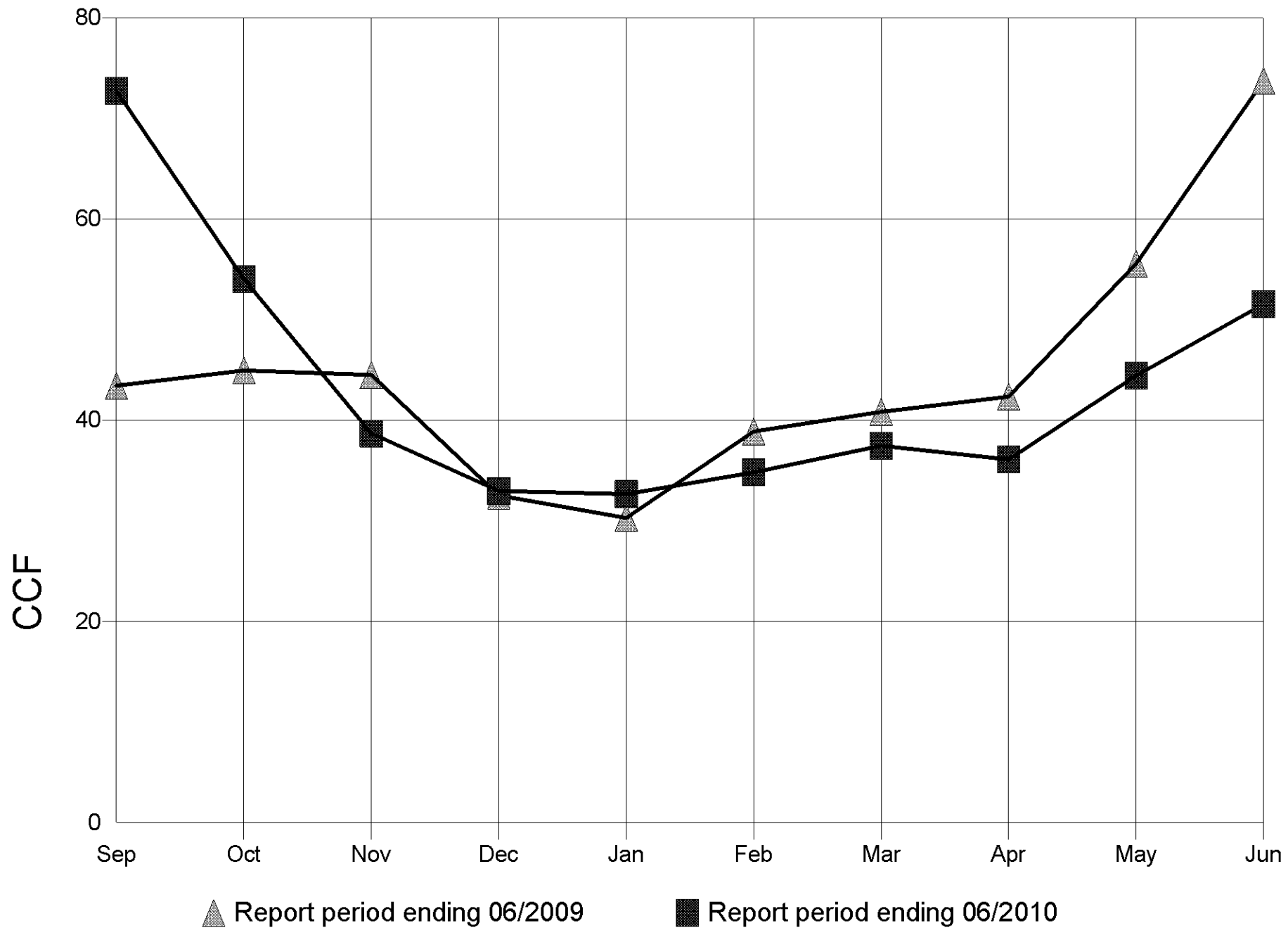
# Monthly Natural Gas Use for WEDGWOOD



# Monthly Sewer Use for WEDGWOOD

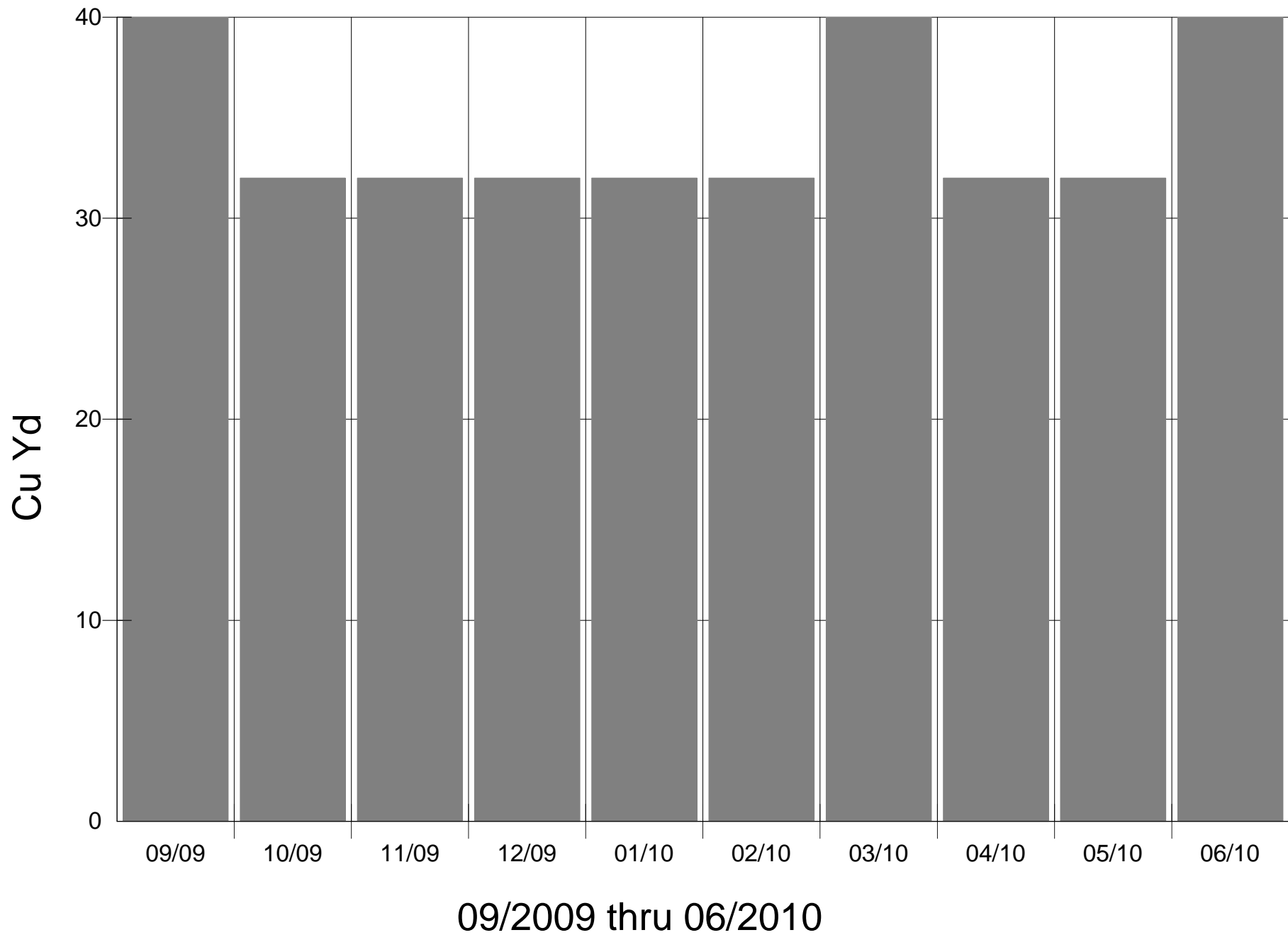


# Monthly Water Use for WEDGWOOD

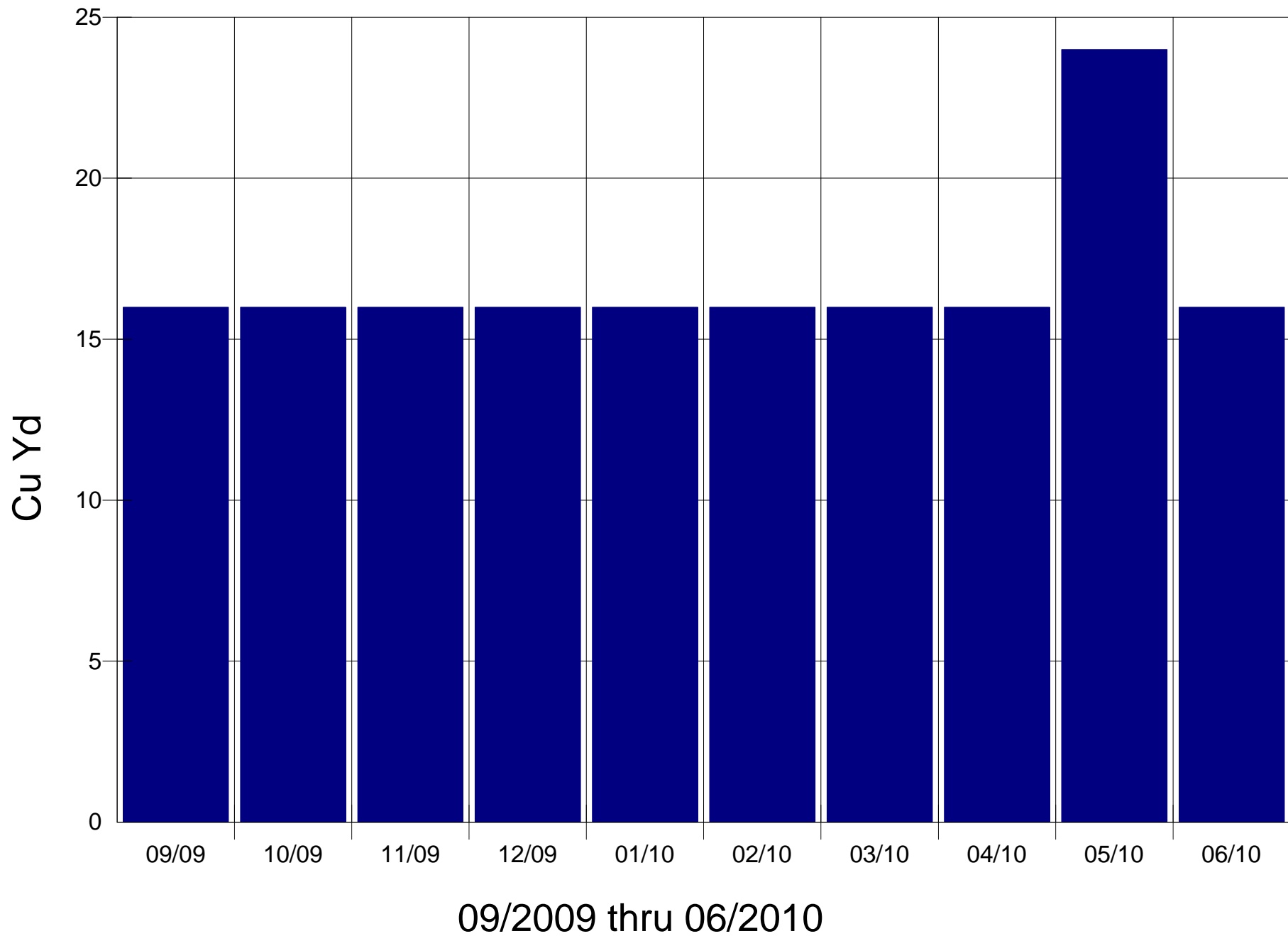




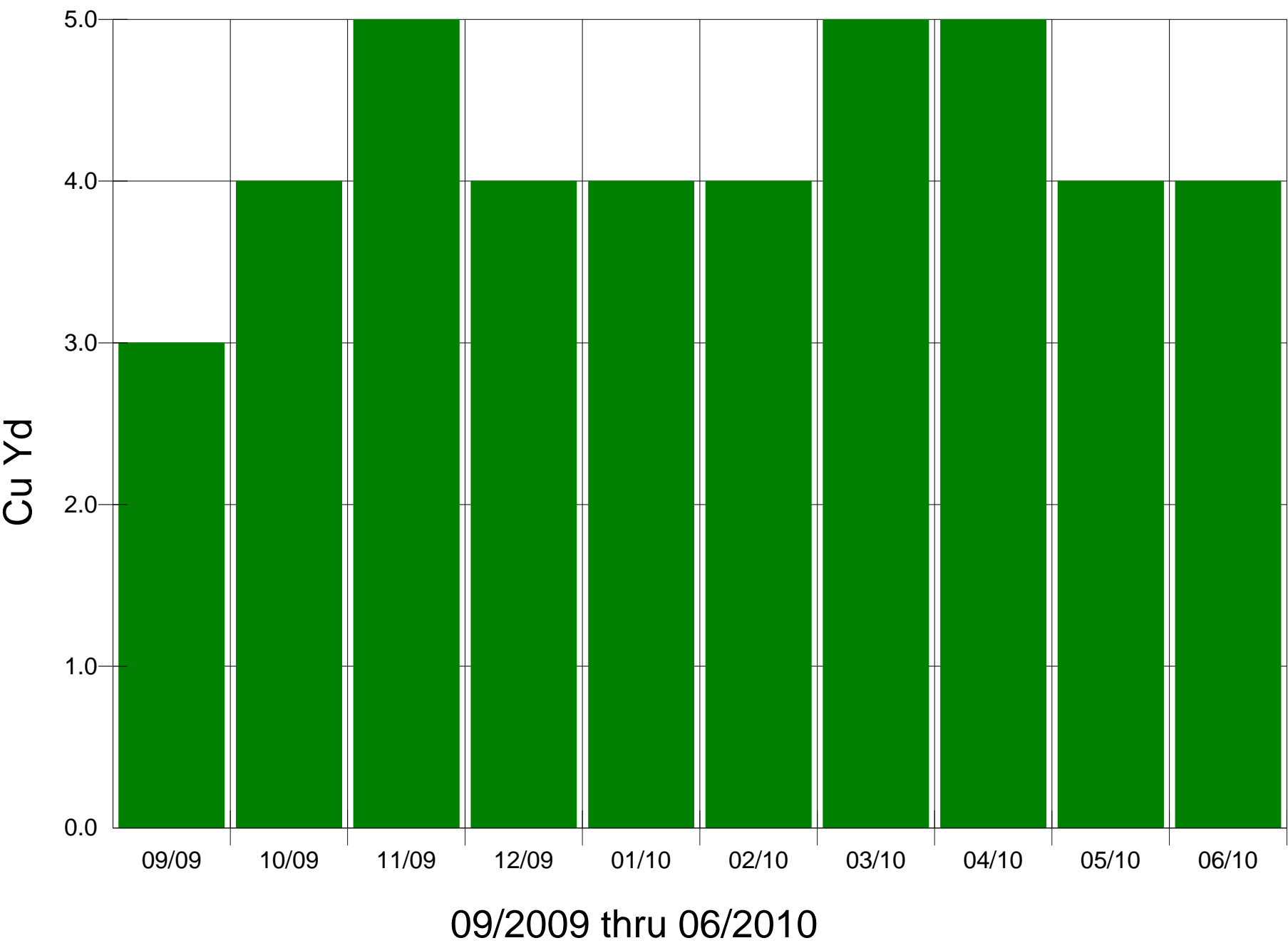
# Monthly Refuse Use for WEDGWOOD



# Monthly Recycling Use for WEDGWOOD

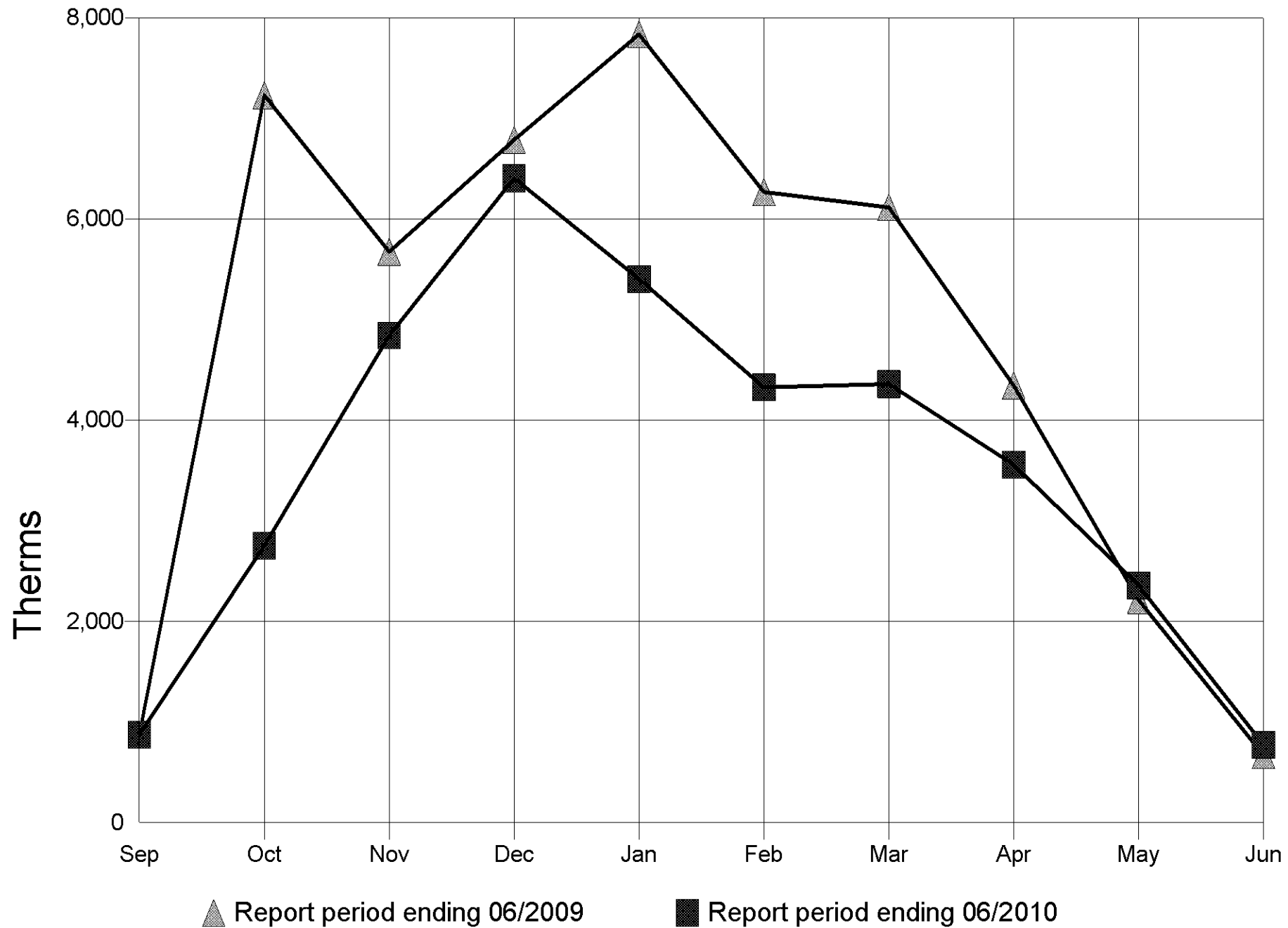


# Monthly Composting Use for WEDGWOOD

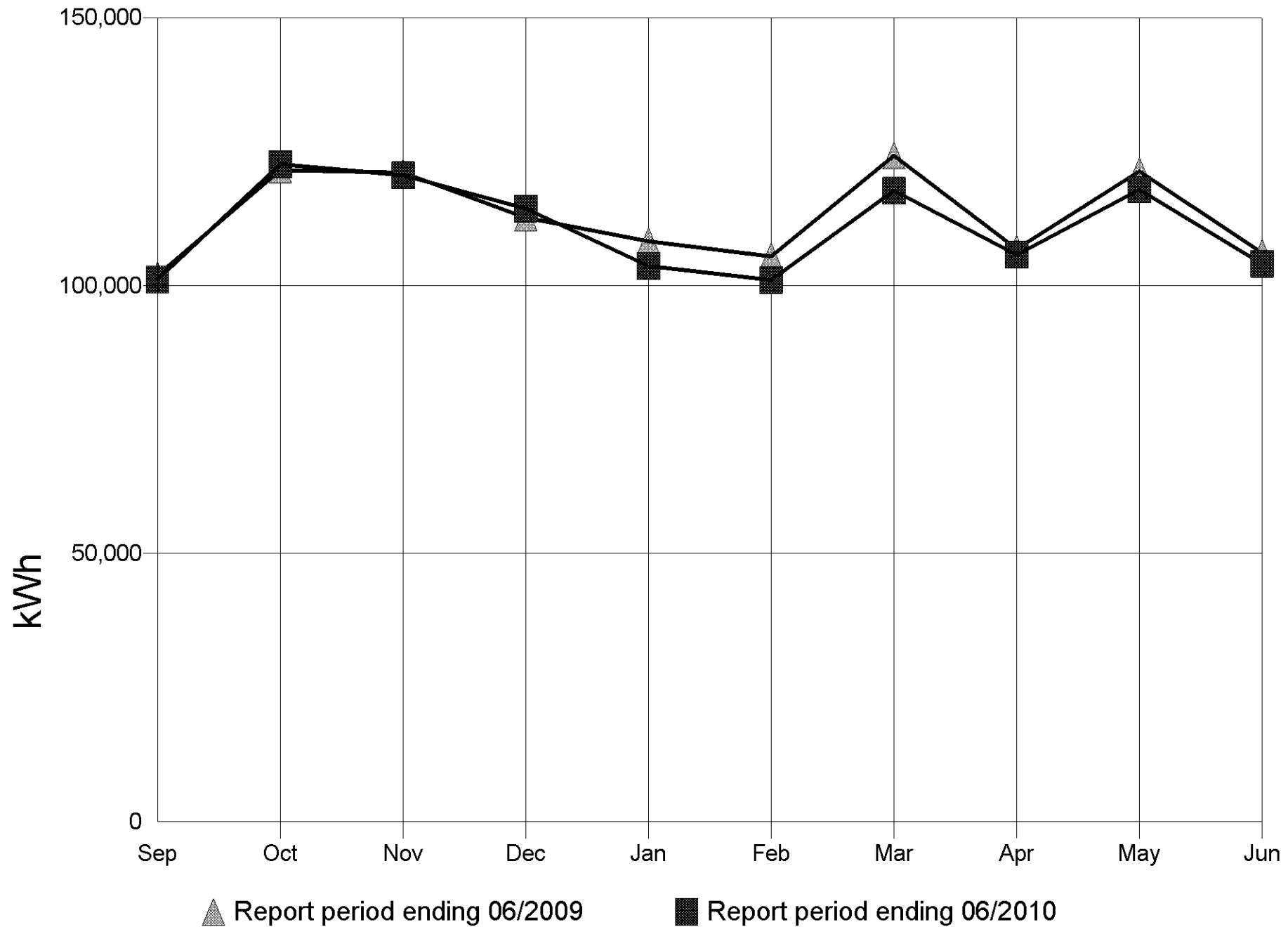


No Graph Available – page intentionally left blank.

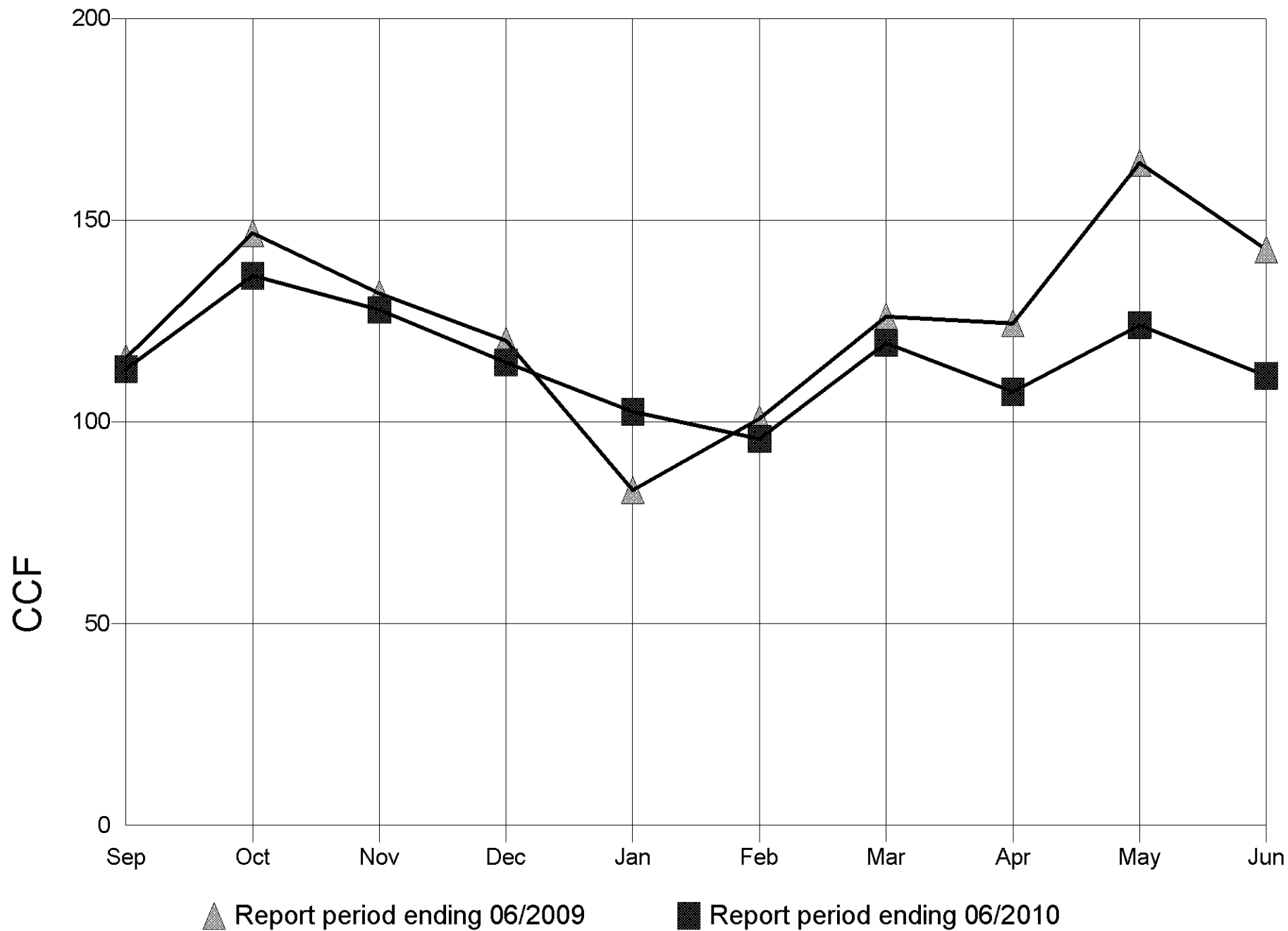
# Monthly Natural Gas Use for WEST SEATTLE HS



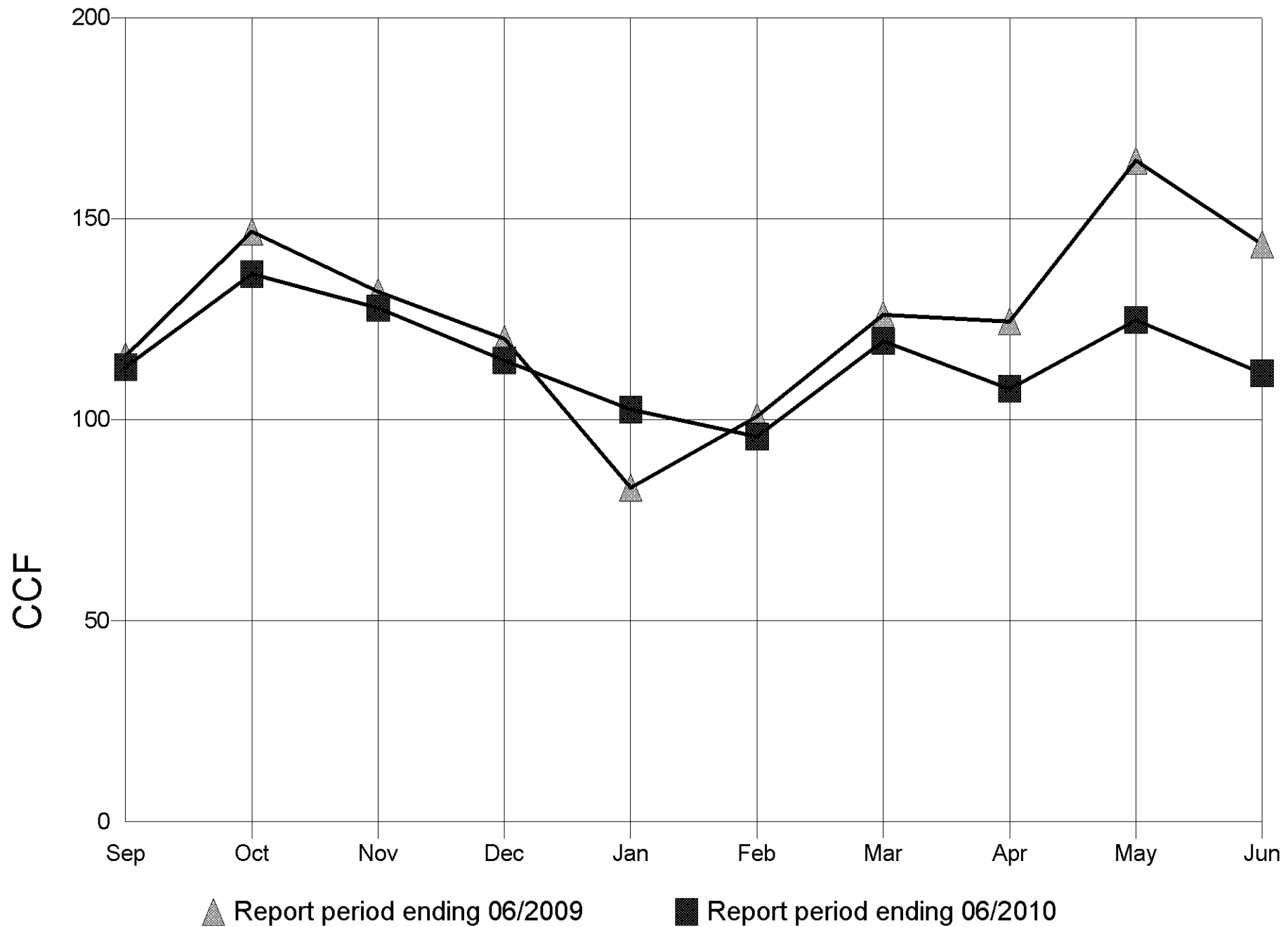
# Monthly Electricity Use for WEST SEATTLE HS



# Monthly Sewer Use for WEST SEATTLE HS

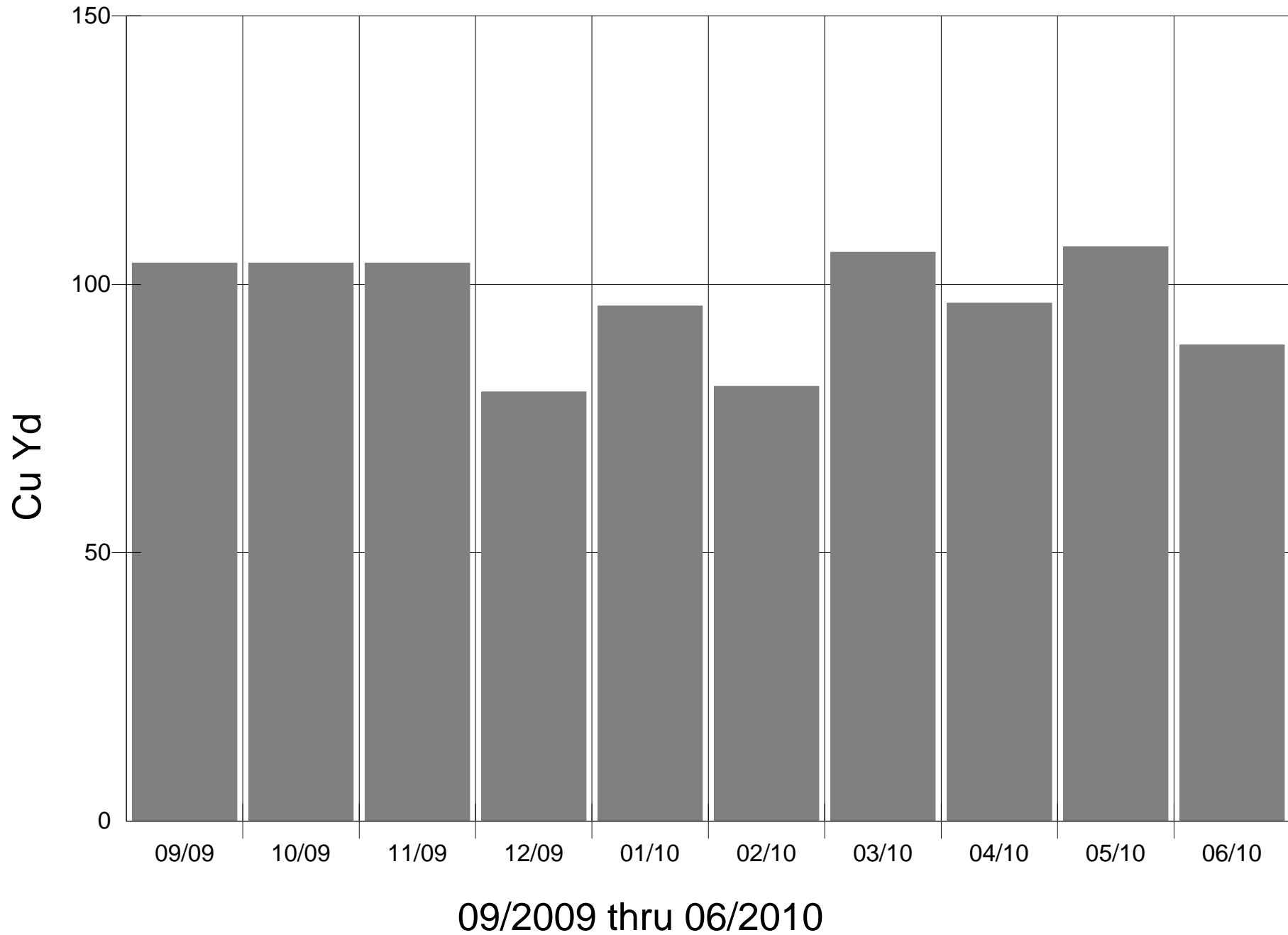


# Monthly Water Use for WEST SEATTLE HS

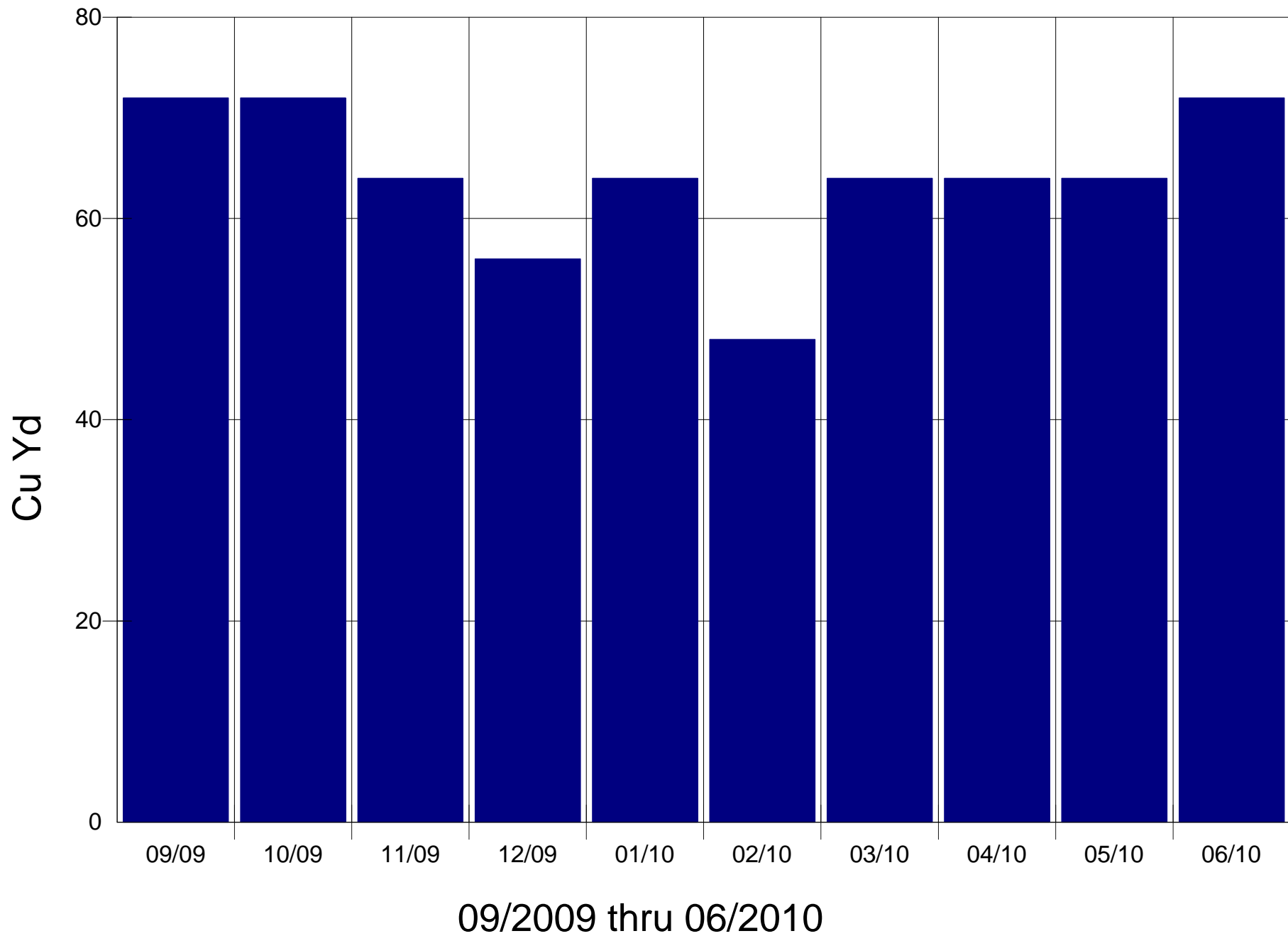




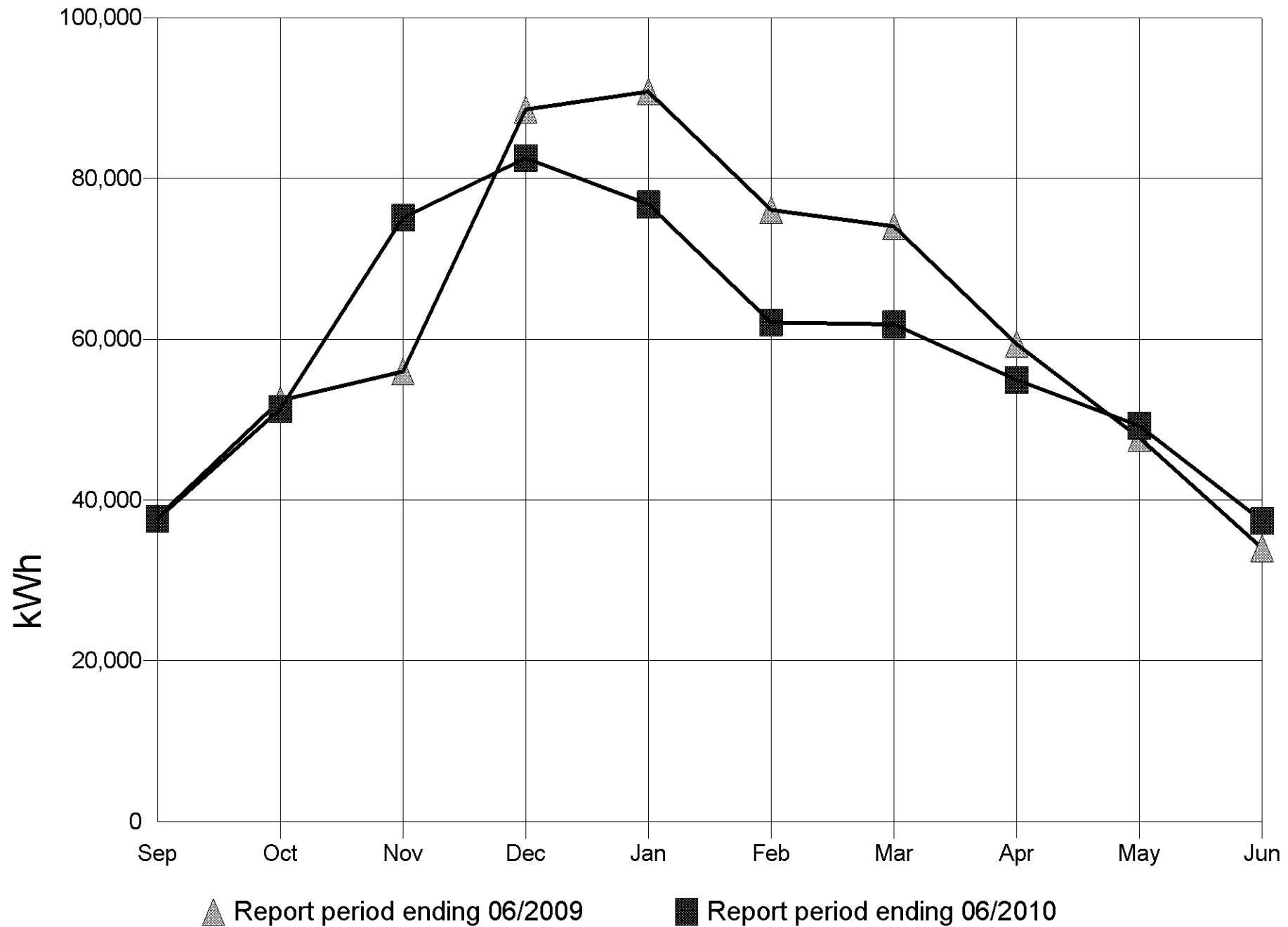
# Monthly Refuse Use for WEST SEATTLE HS



# Monthly Recycling Use for WEST SEATTLE HS

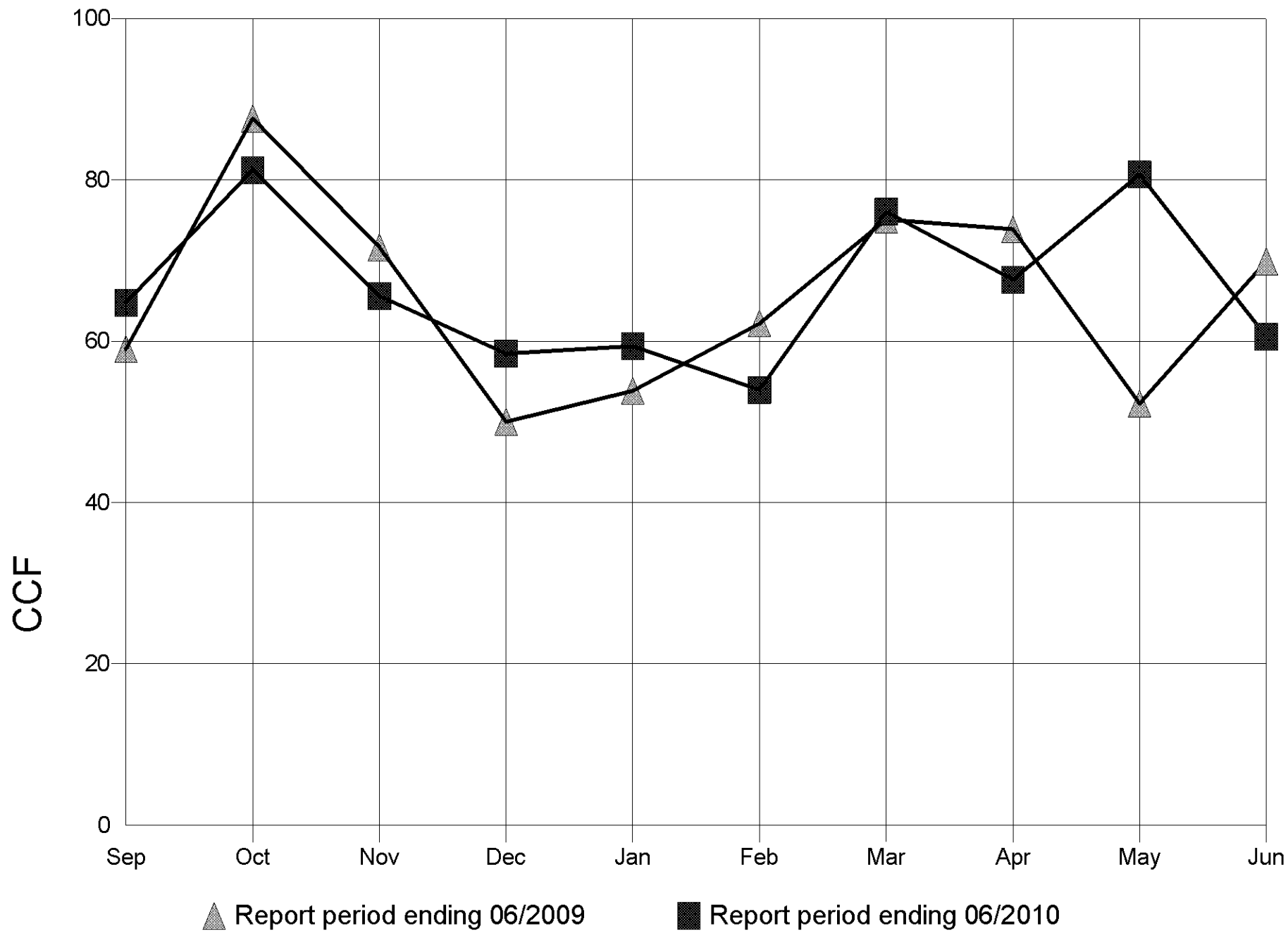


# Monthly Electricity Use for WEST WOODLAND

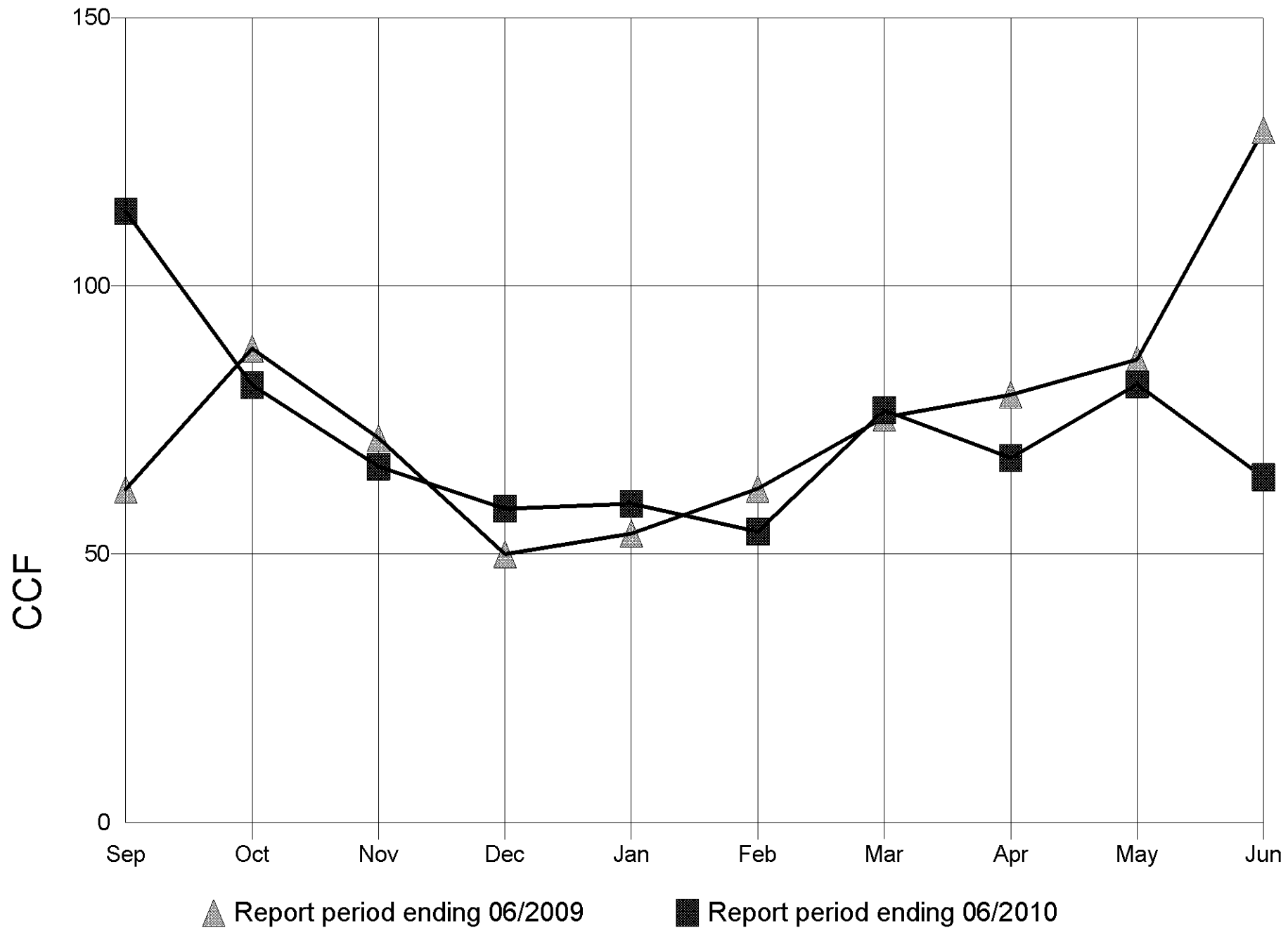


No Graph Available – page intentionally left blank.

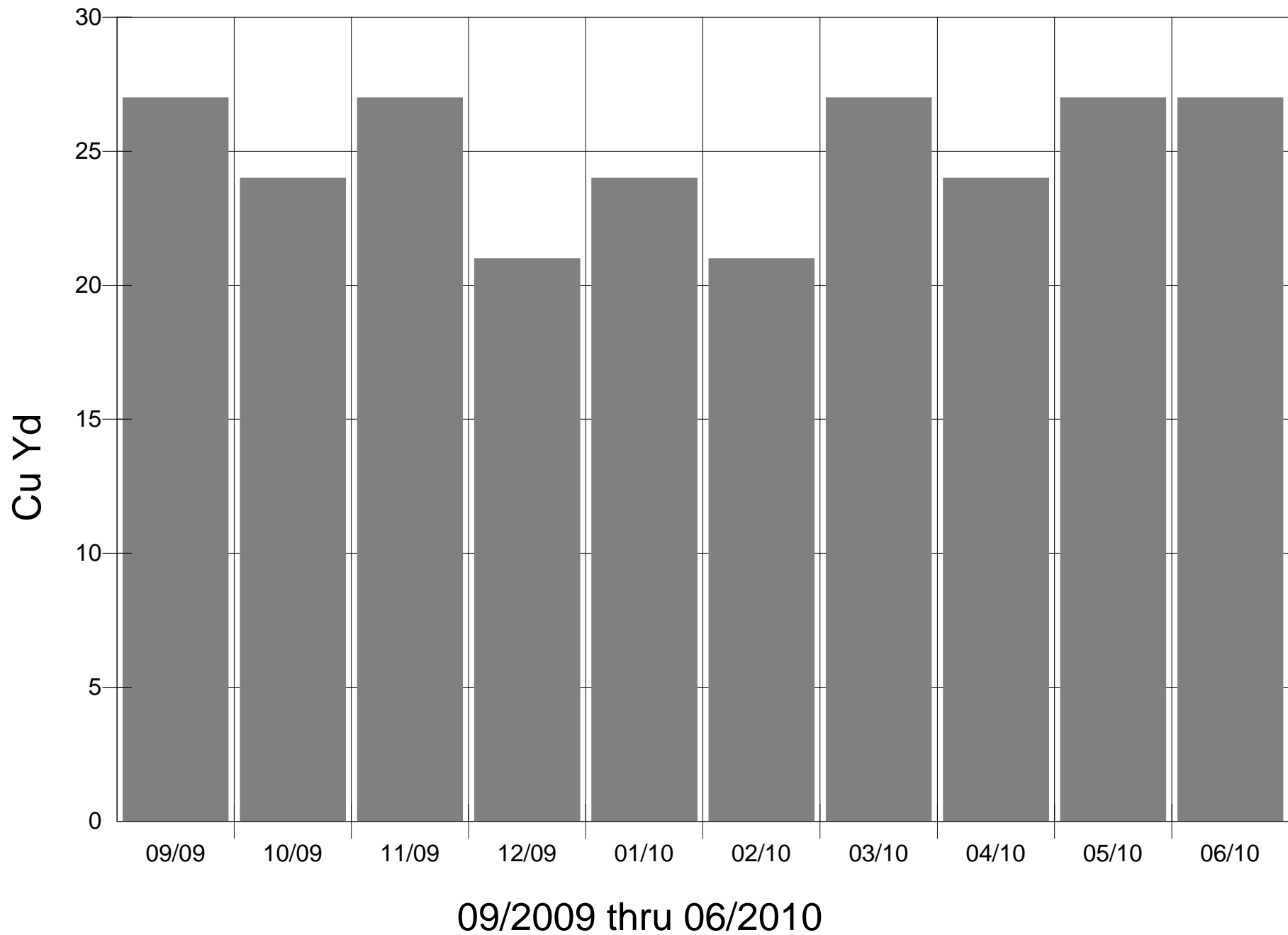
# Monthly Sewer Use for WEST WOODLAND



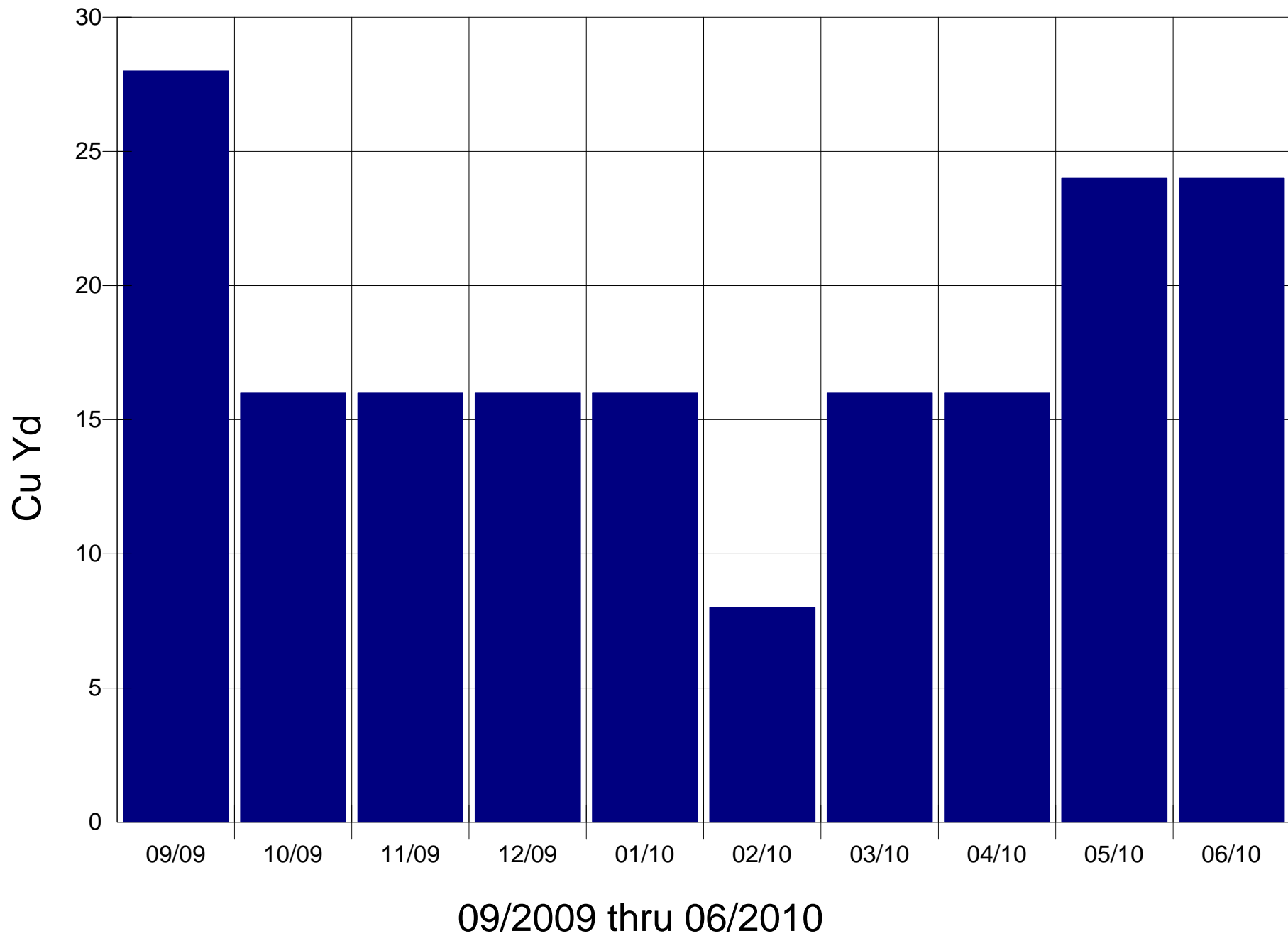
# Monthly Water Use for WEST WOODLAND



# Monthly Refuse Use for WEST WOODLAND

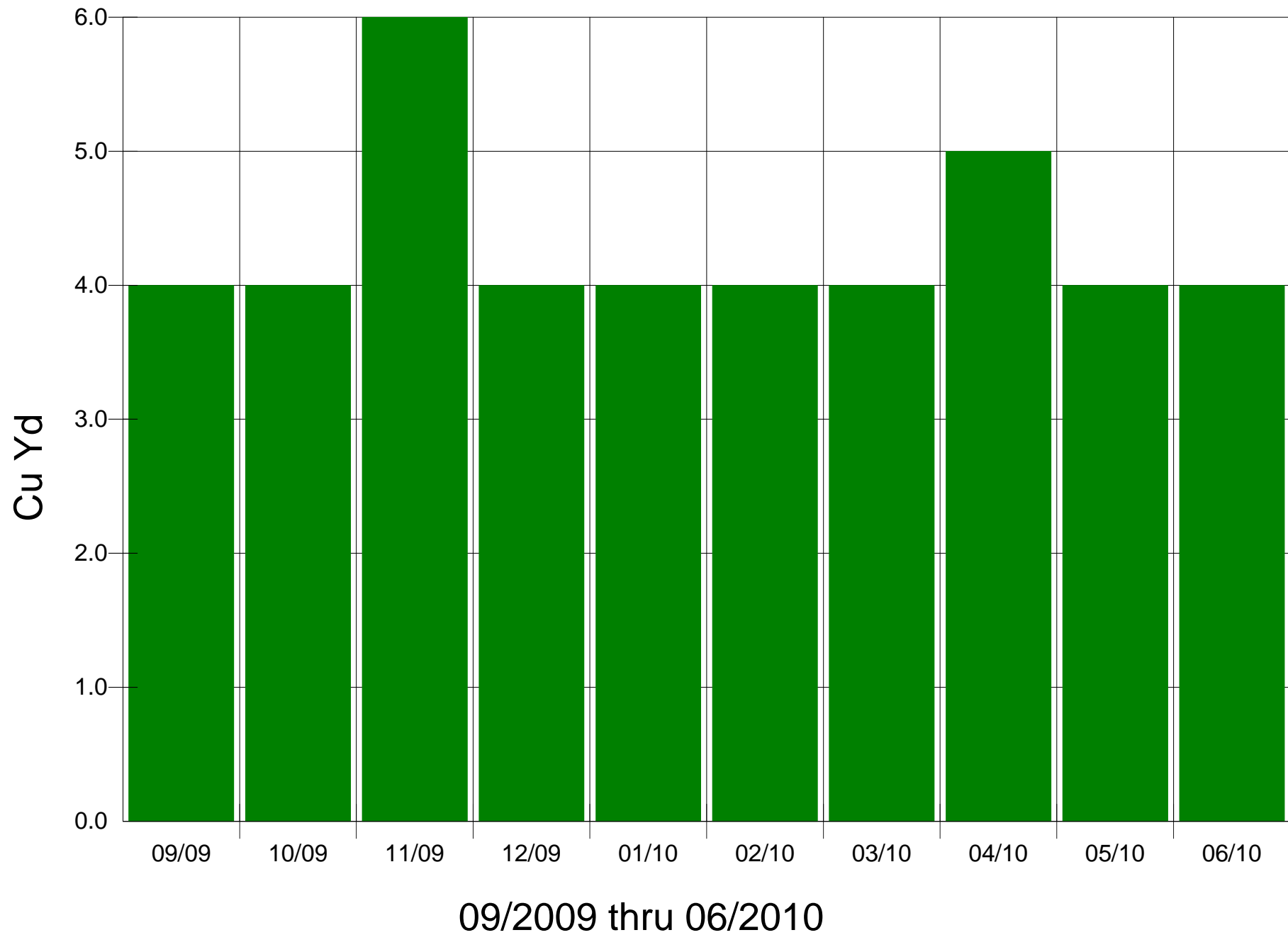


# Monthly Recycling Use for WEST WOODLAND



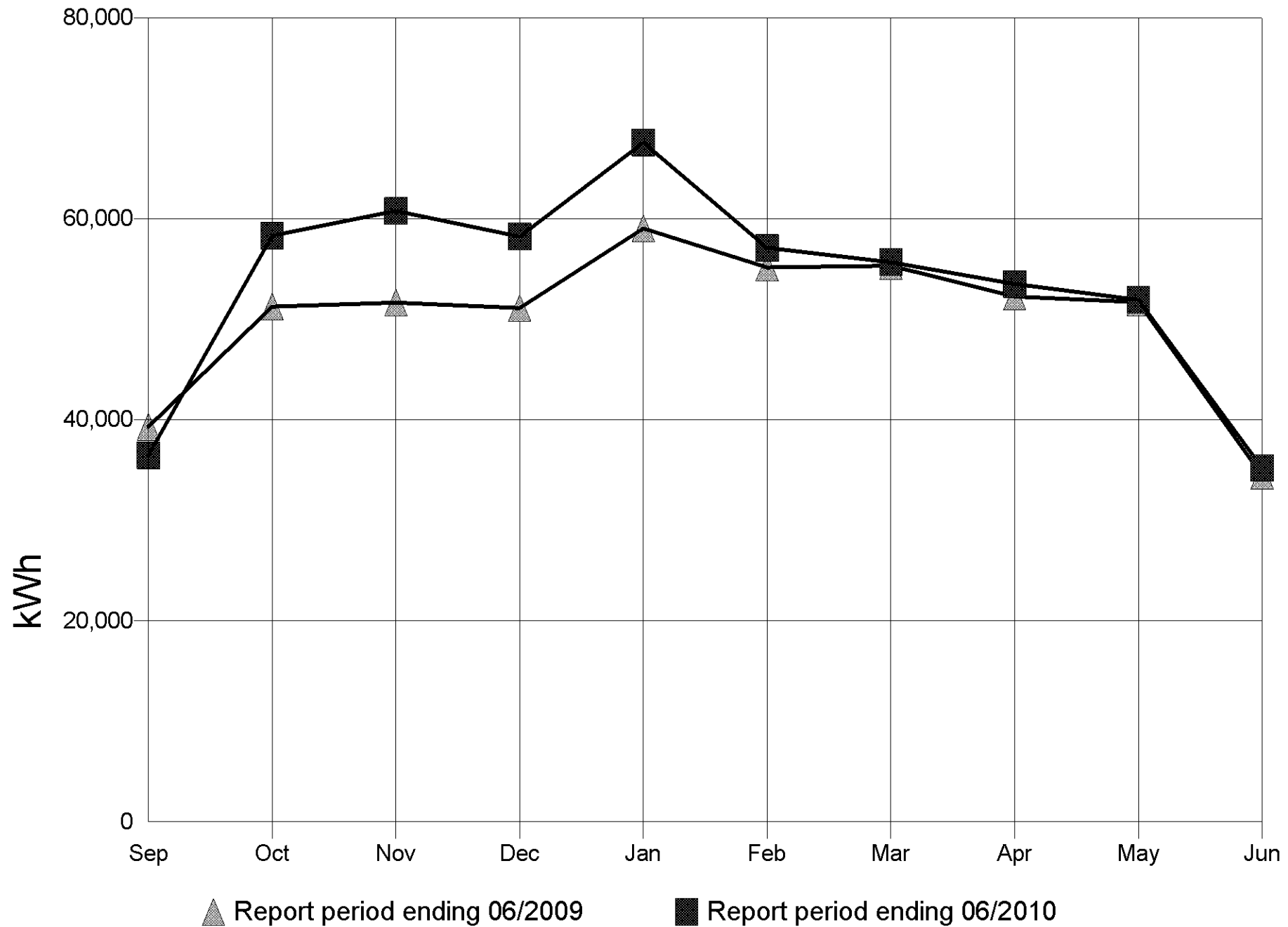


# Monthly Composting Use for WEST WOODLAND

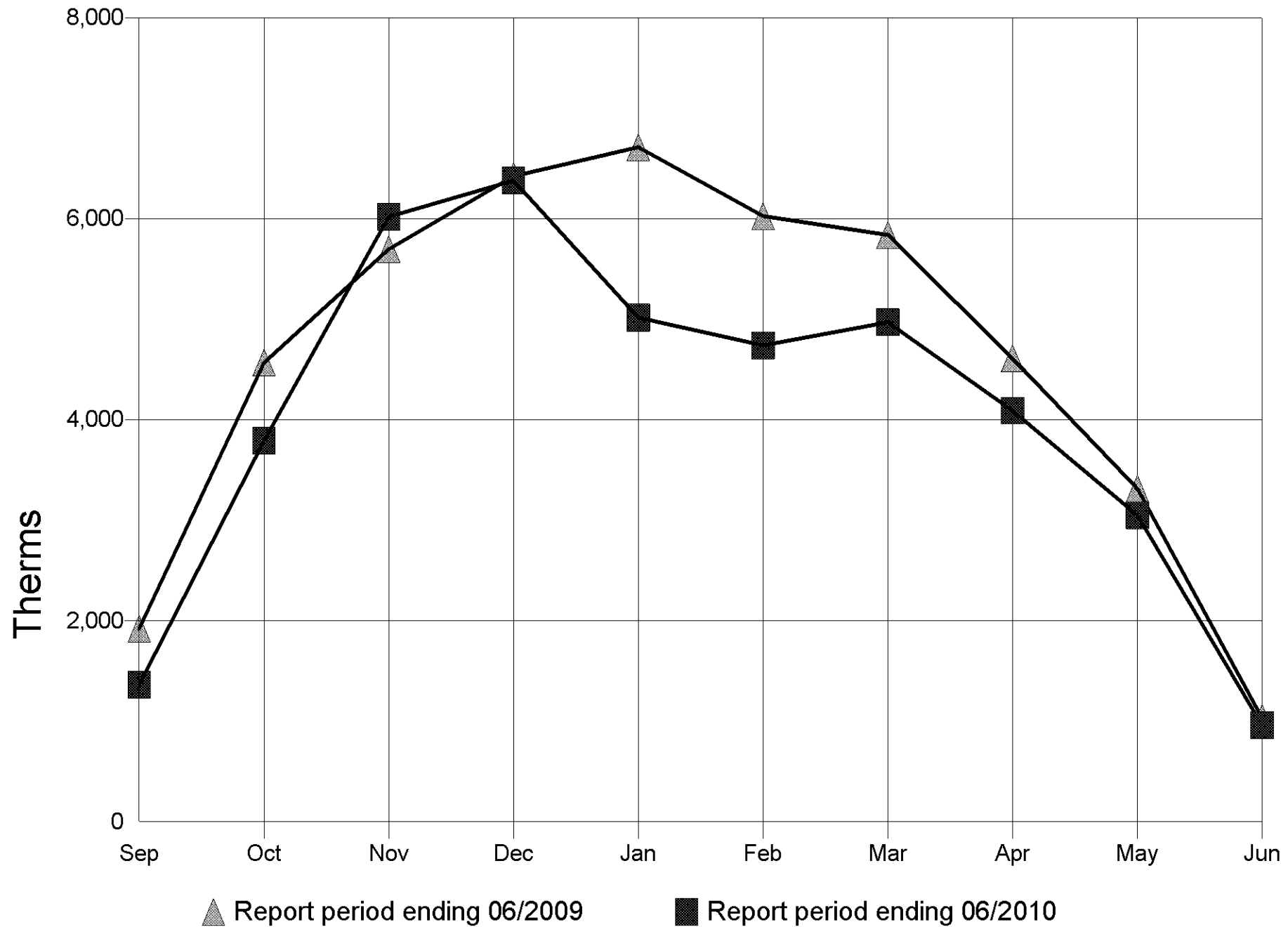


No Graph Available – page intentionally left blank.

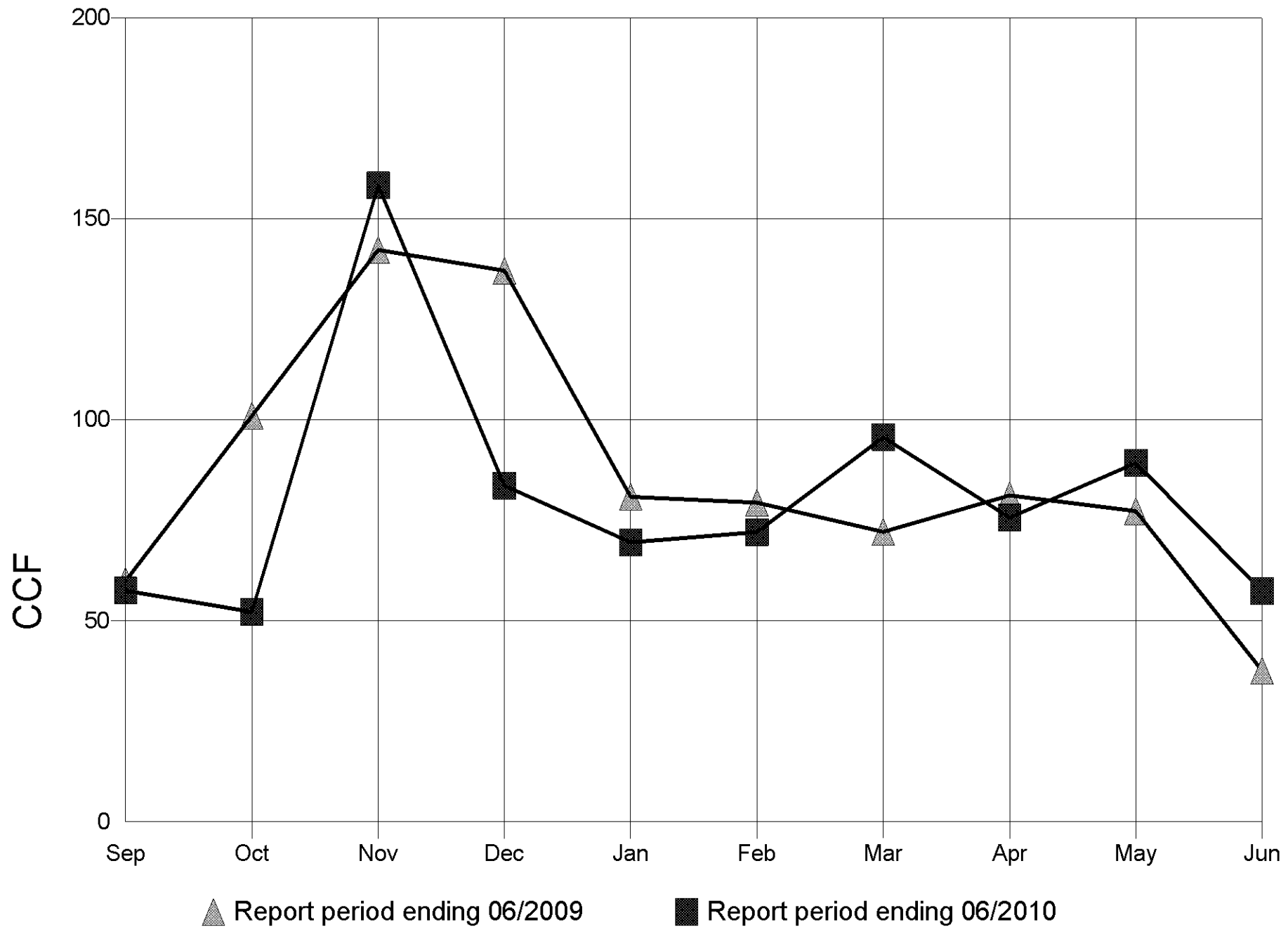
# Monthly Electricity Use for WHITMAN



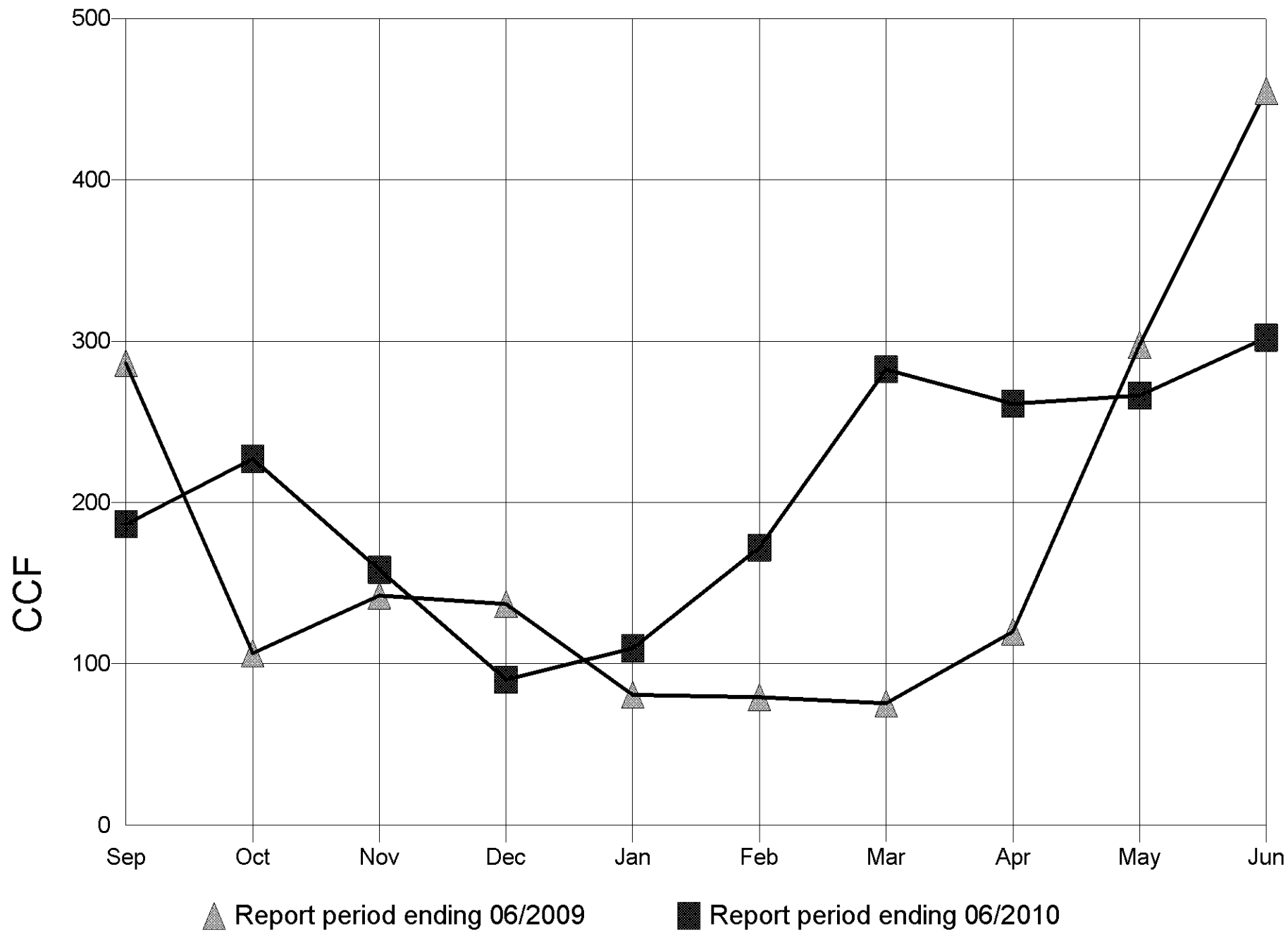
# Monthly Natural Gas Use for WHITMAN



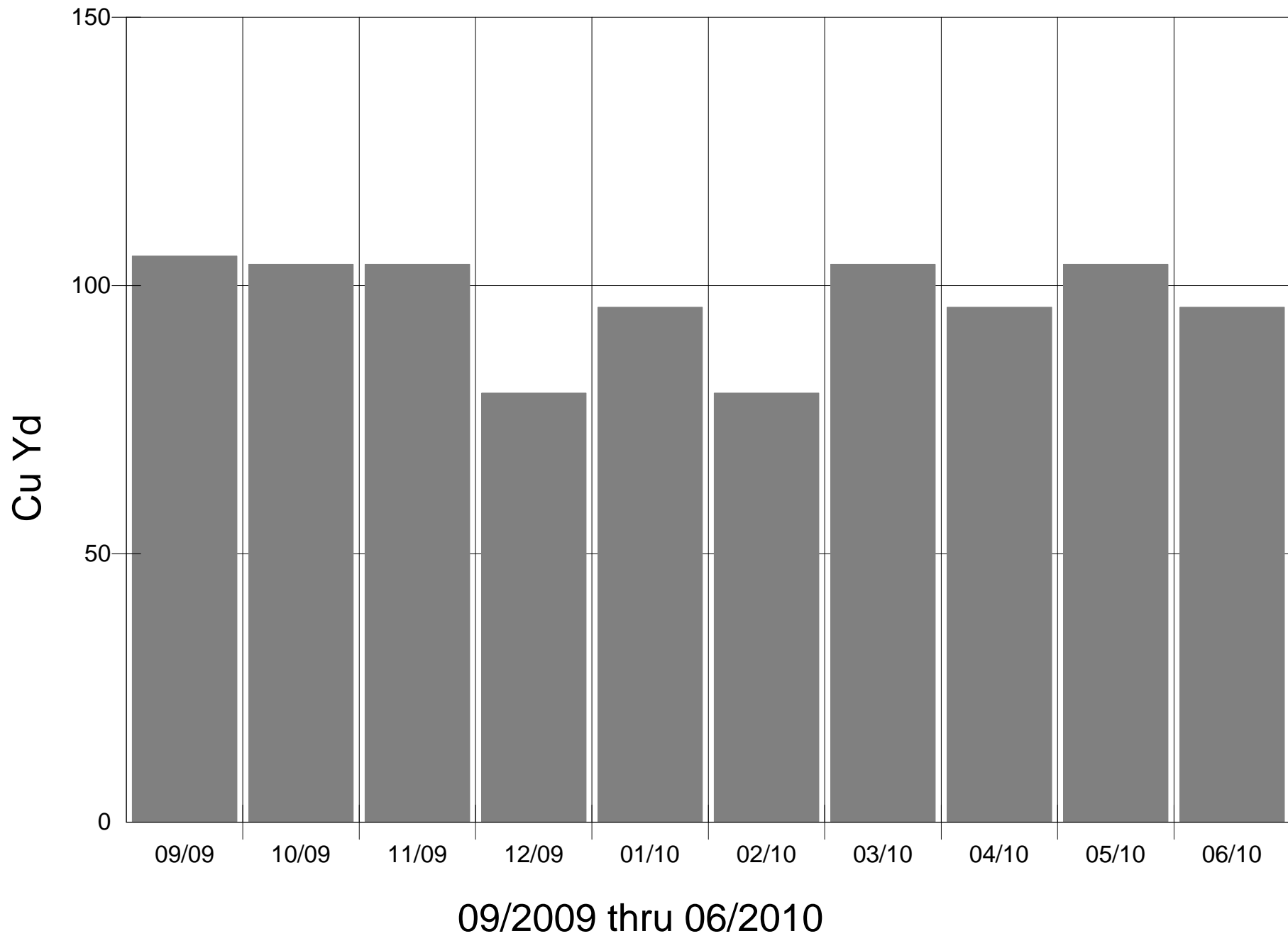
# Monthly Sewer Use for WHITMAN



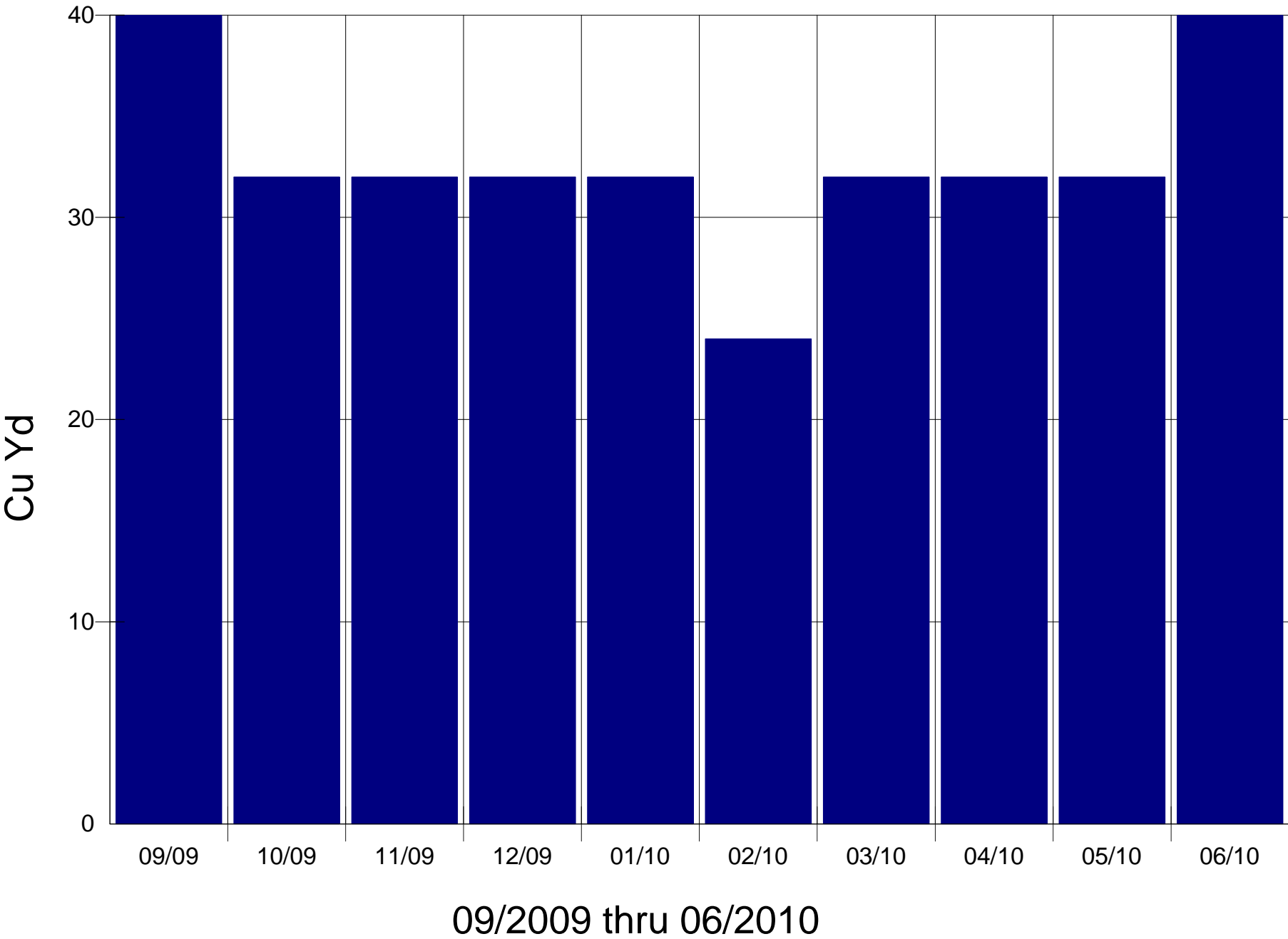
# Monthly Water Use for WHITMAN



# Monthly Refuse Use for WHITMAN

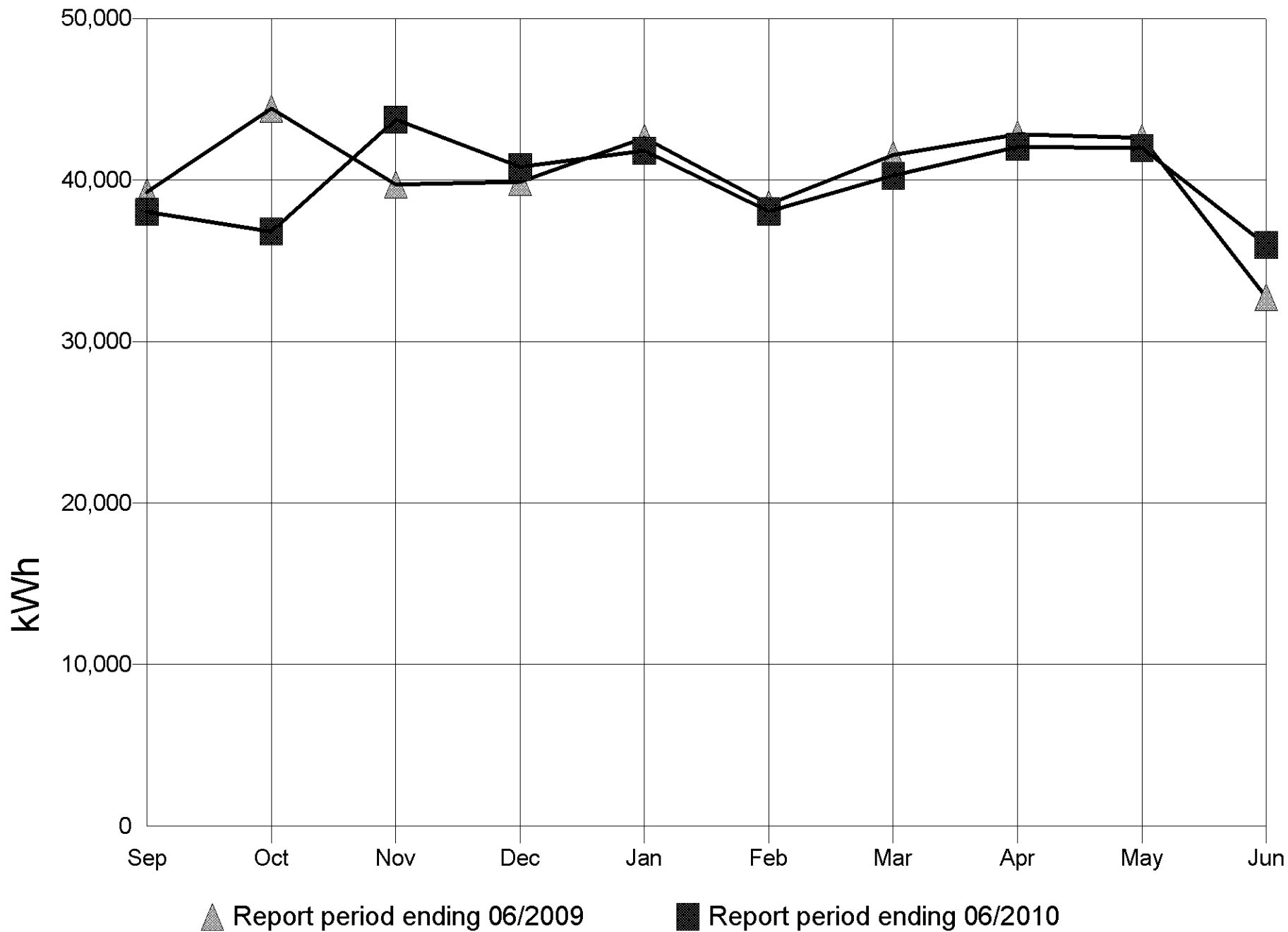


# Monthly Recycling Use for WHITMAN

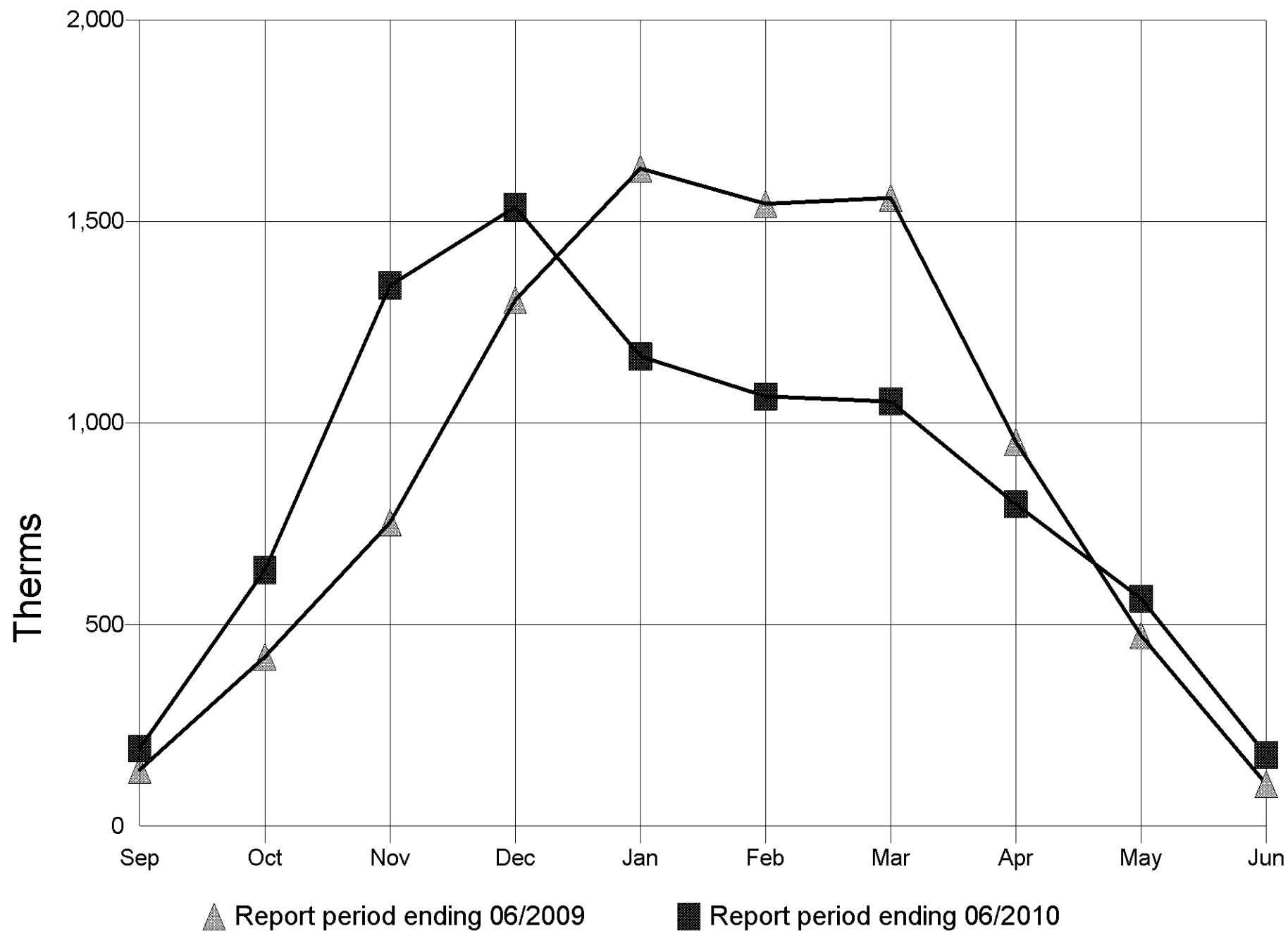




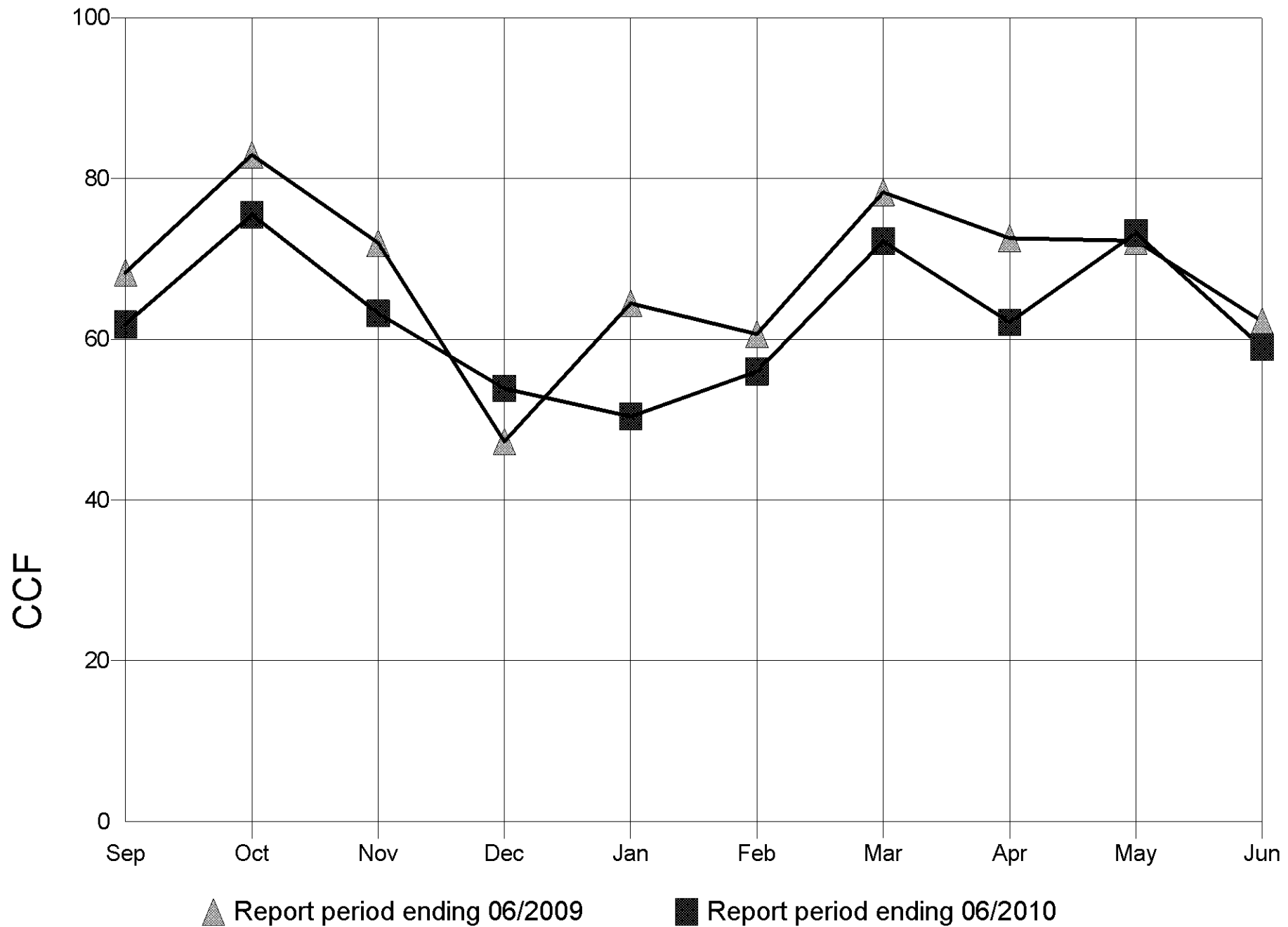
# Monthly Electricity Use for WHITTIER



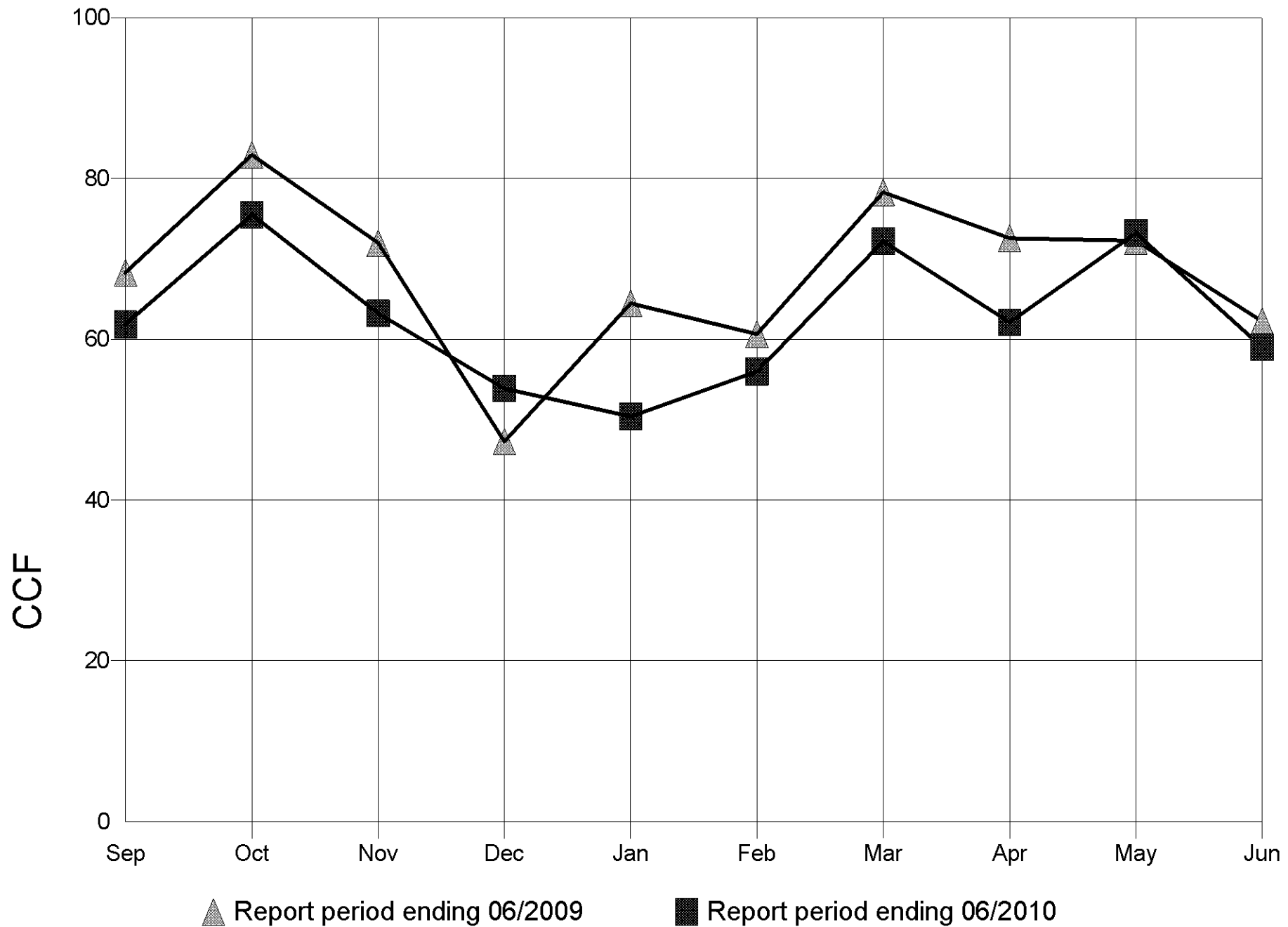
# Monthly Natural Gas Use for WHITTIER



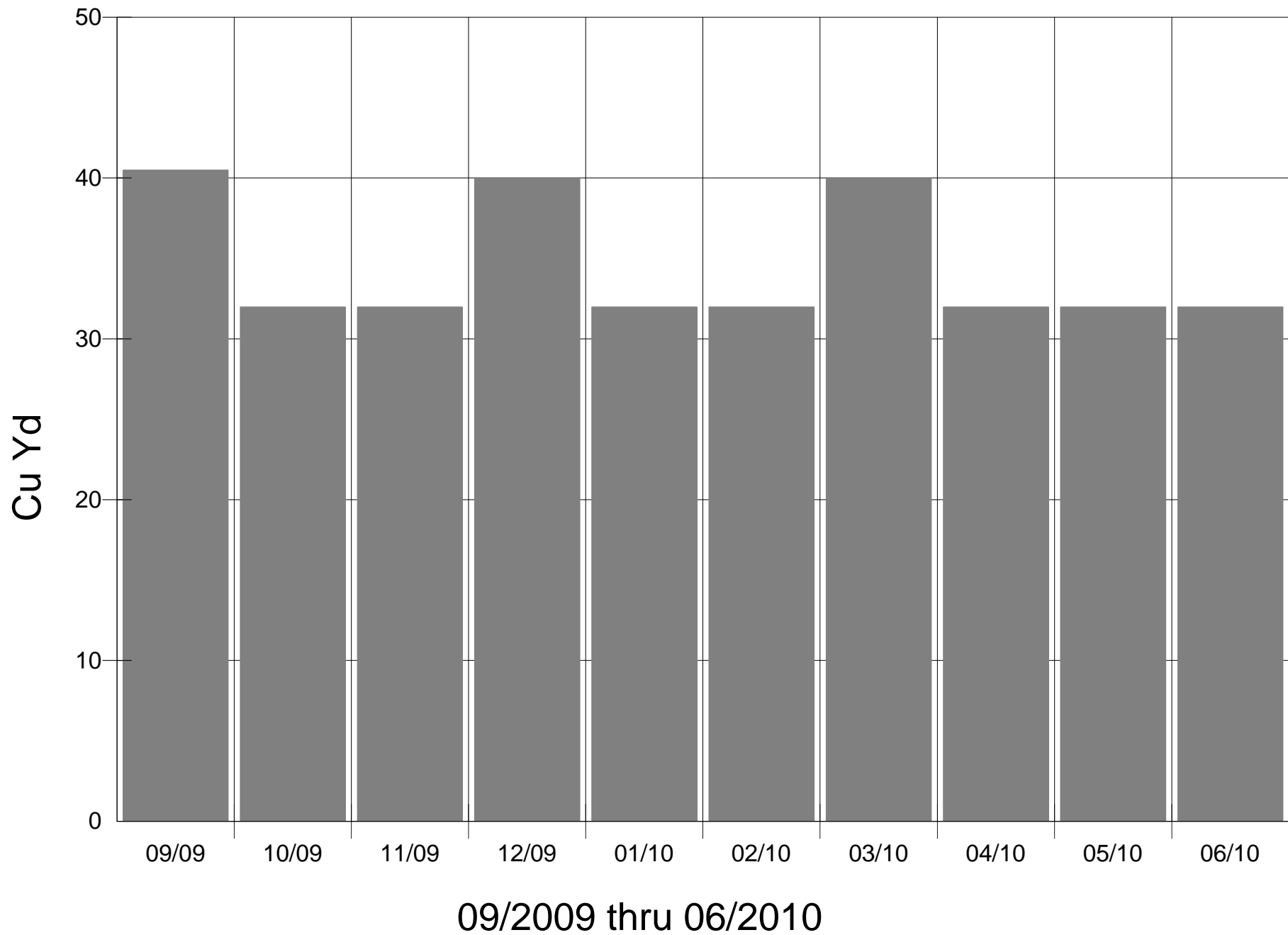
# Monthly Sewer Use for WHITTIER



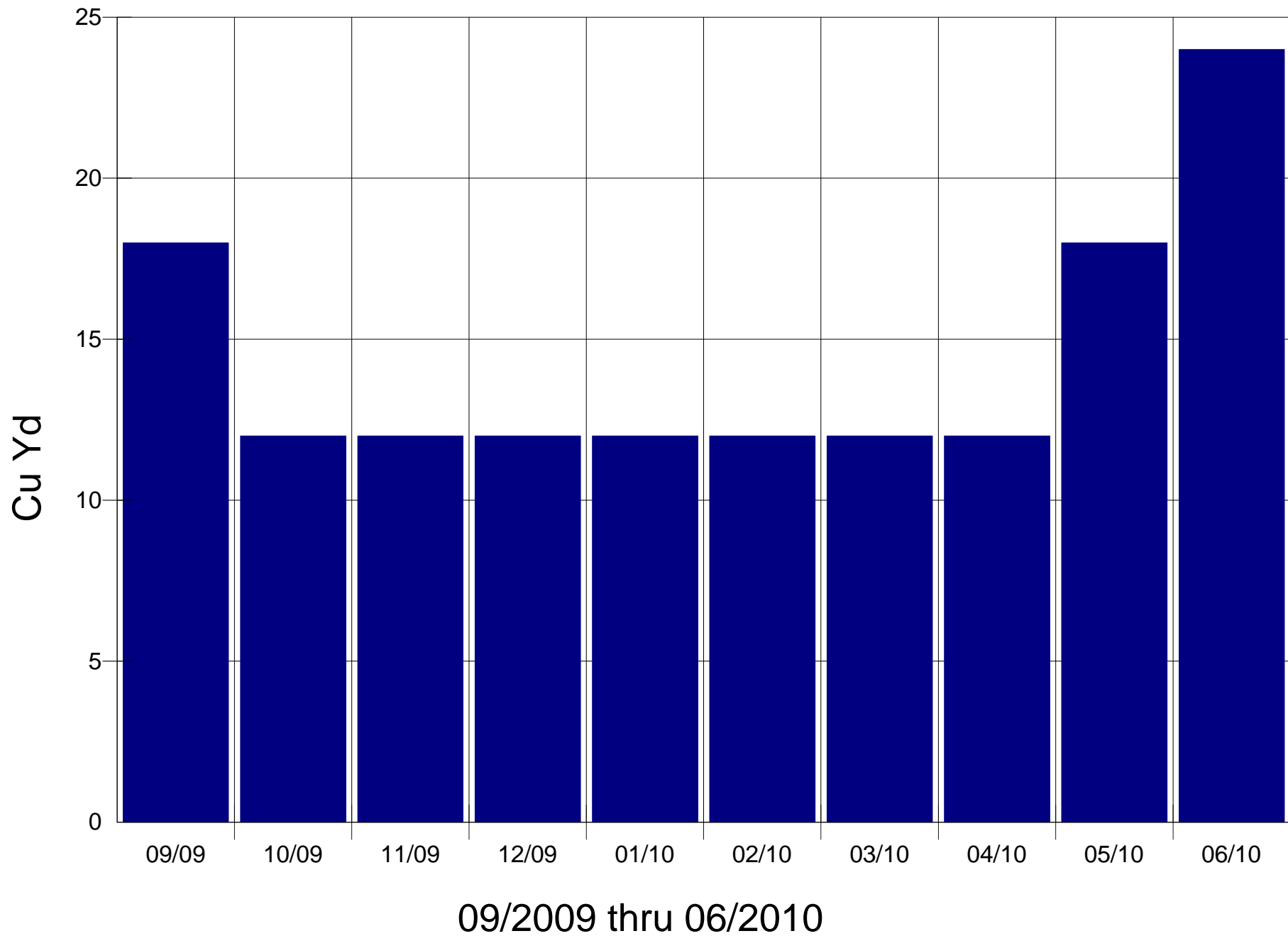
# Monthly Water Use for WHITTIER



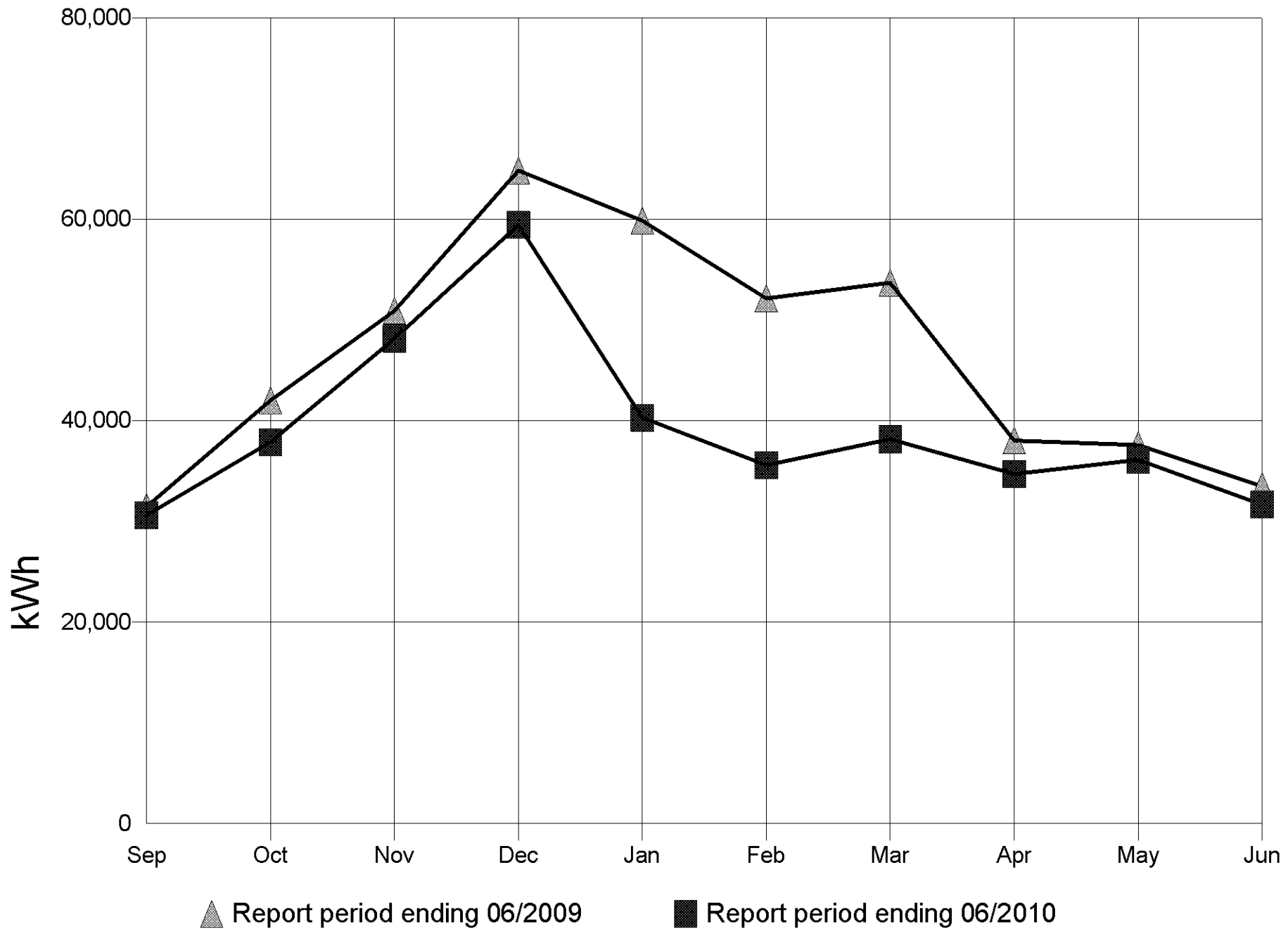
# Monthly Refuse Use for WHITTIER



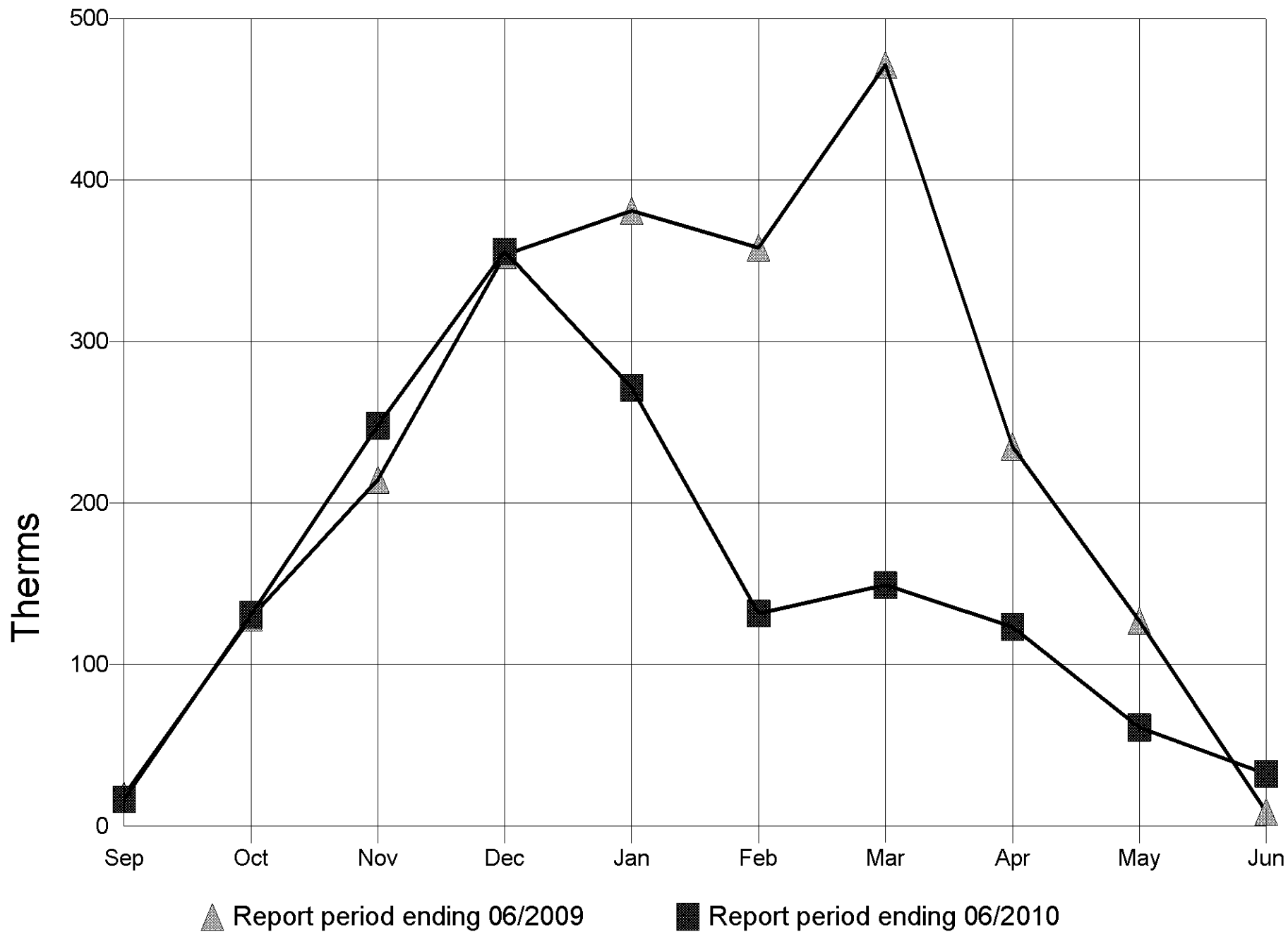
# Monthly Recycling Use for WHITTIER



# Monthly Electricity Use for ORCA @ WHITWORTH

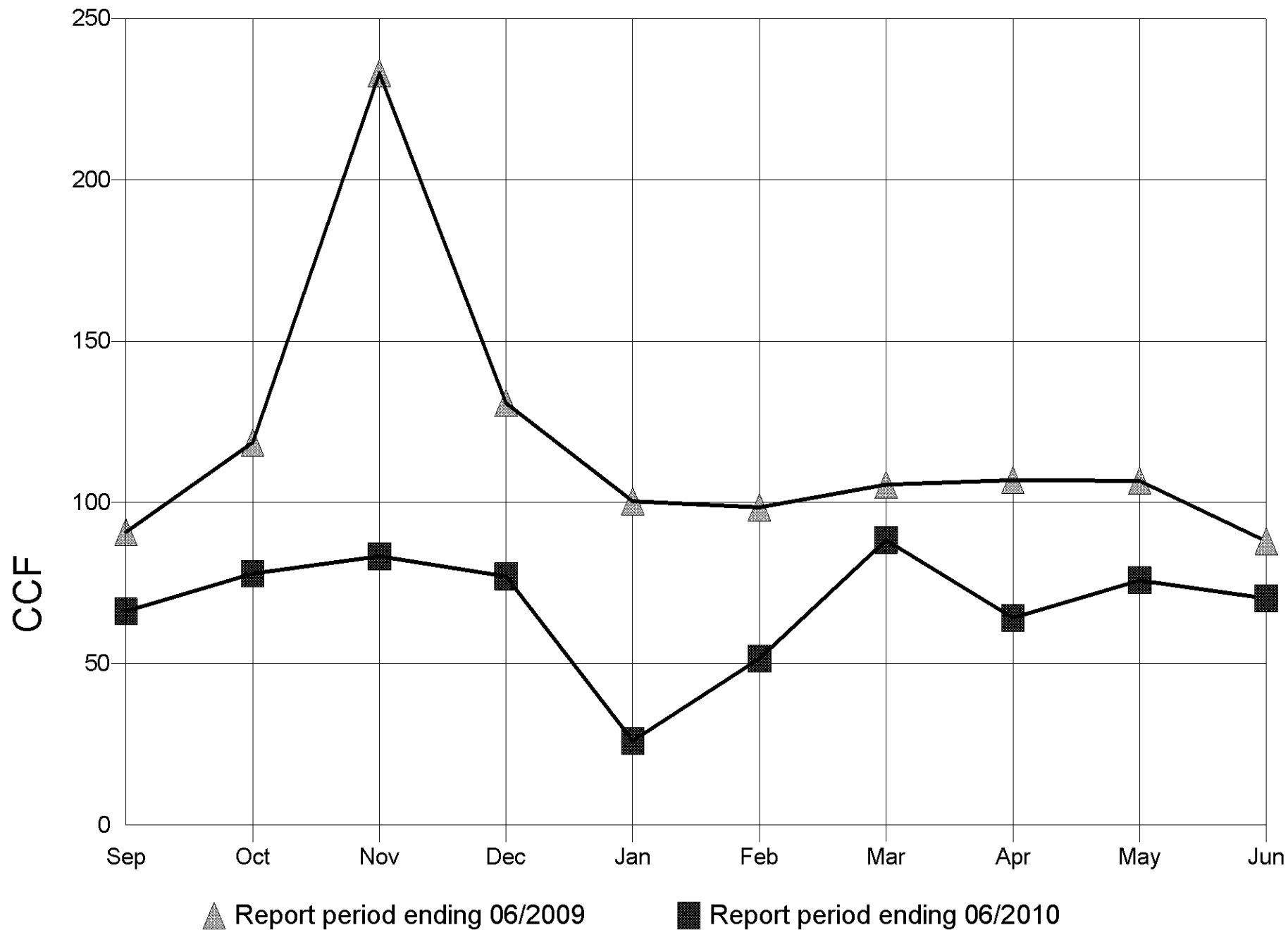


# Monthly Natural Gas Use for ORCA @ WHITWORTH

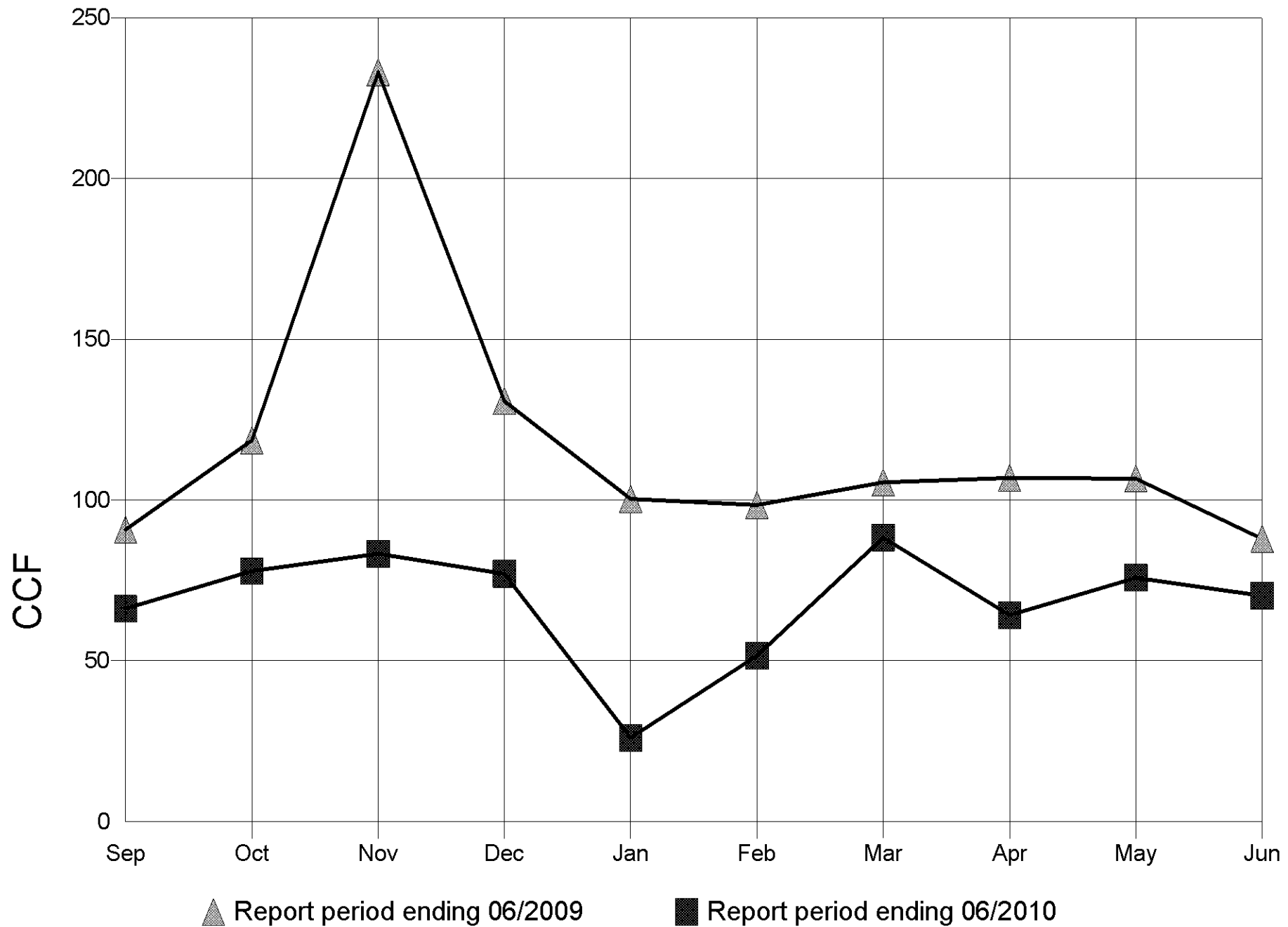




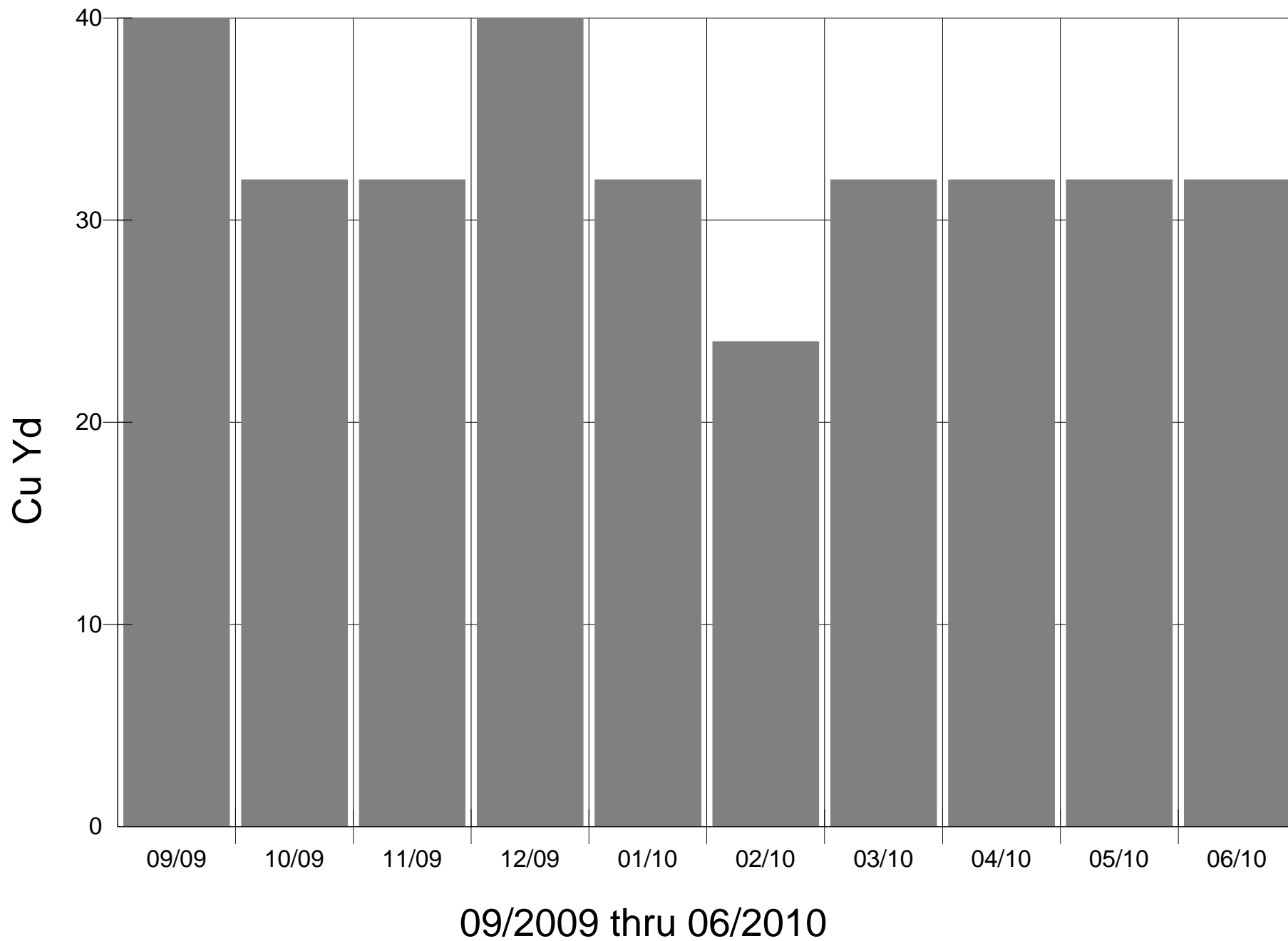
# Monthly Sewer Use for ORCA @ WHITWORTH



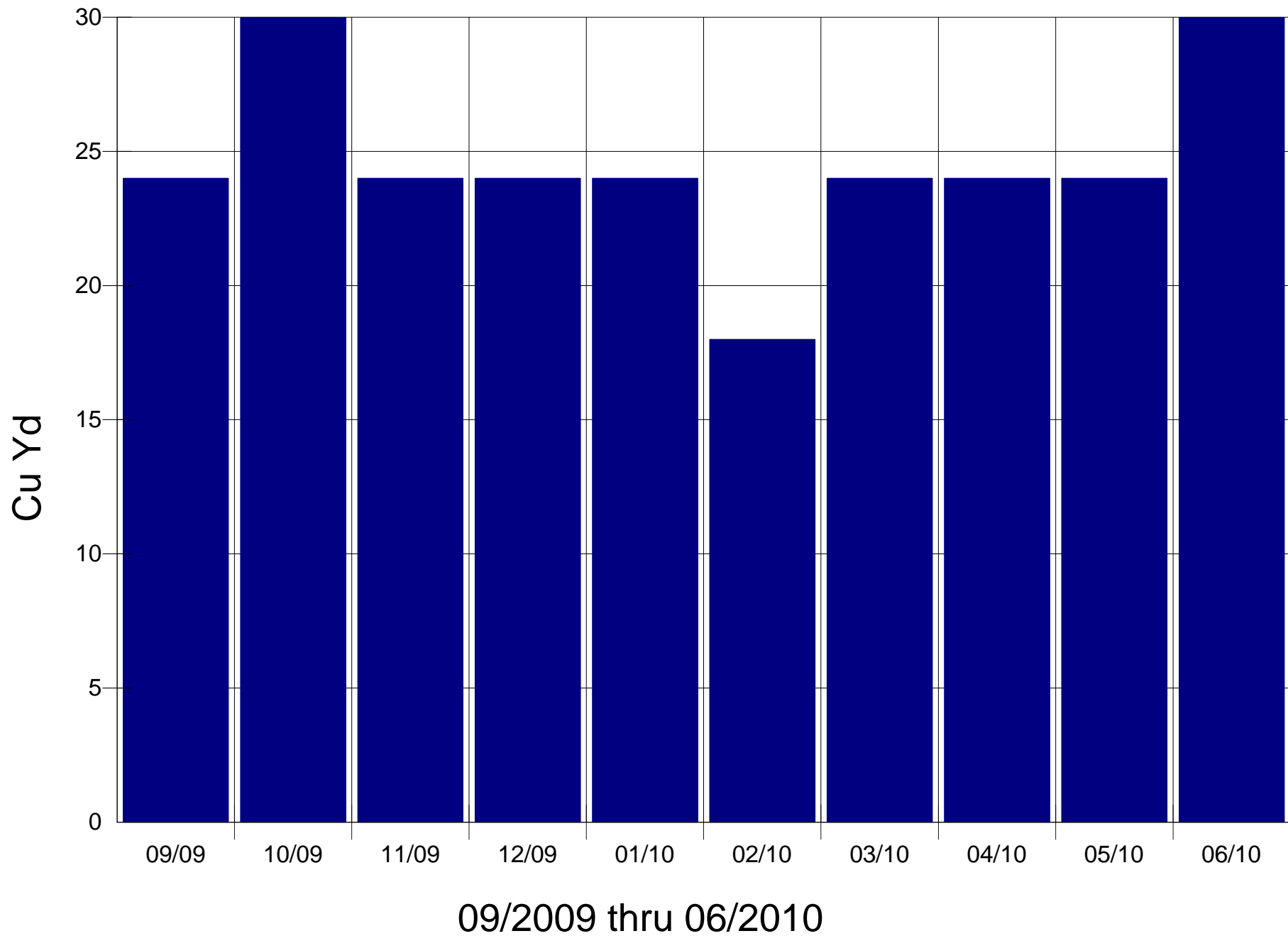
# Monthly Water Use for ORCA @ WHITWORTH



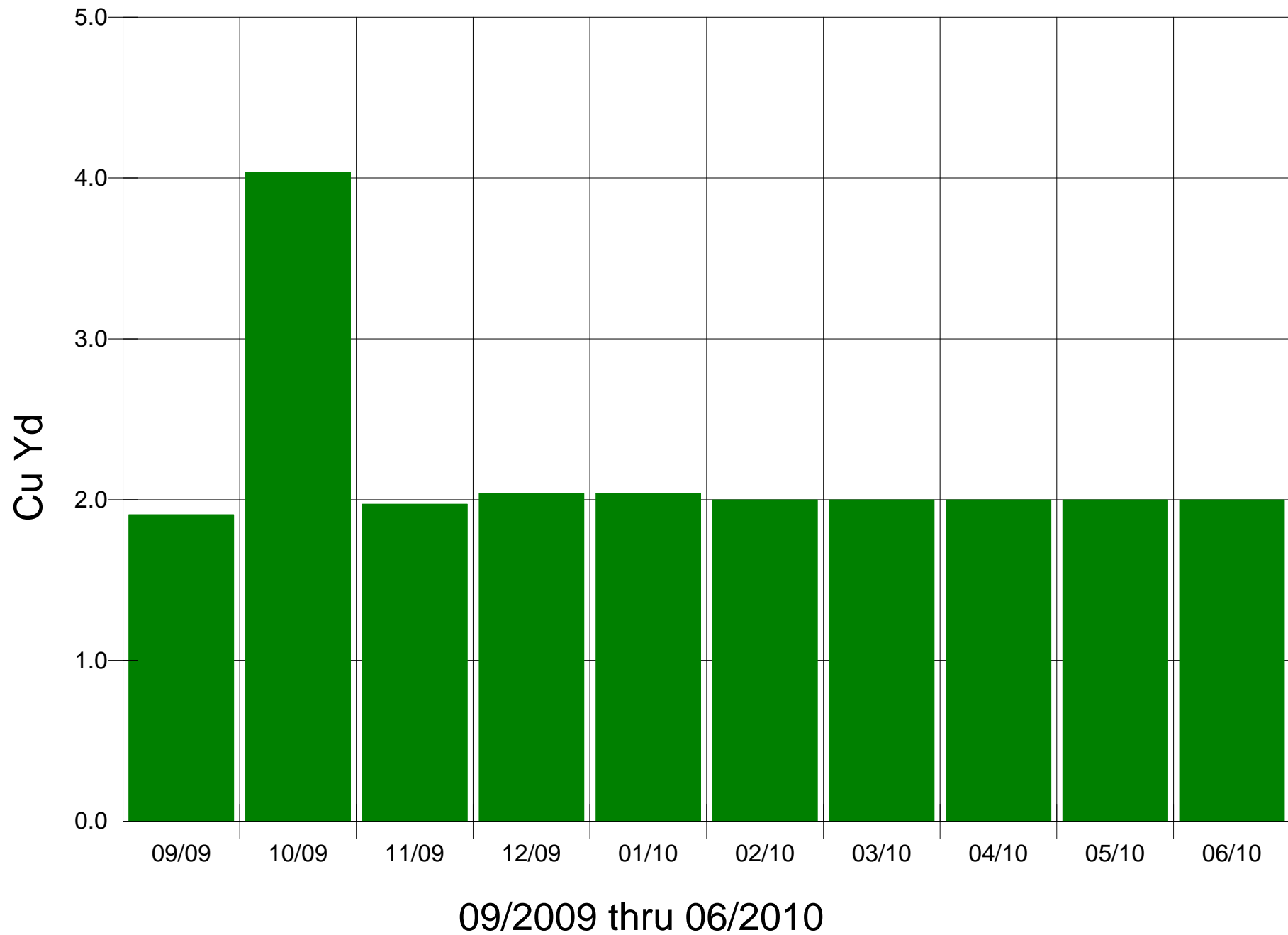
# Monthly Refuse Use for WHITWORTH



# Monthly Recycling Use for WHITWORTH

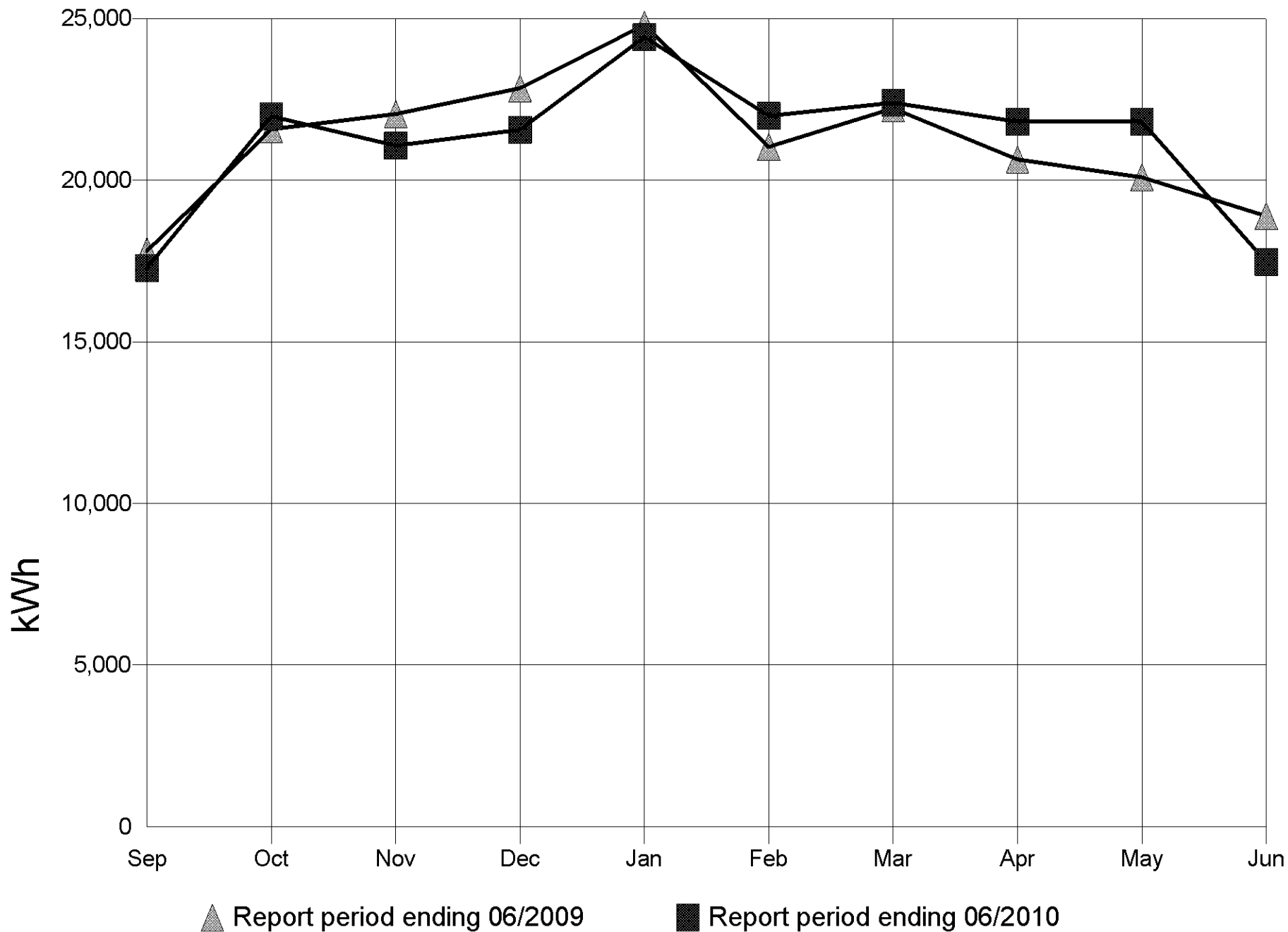


# Monthly Composting Use for WHITWORTH

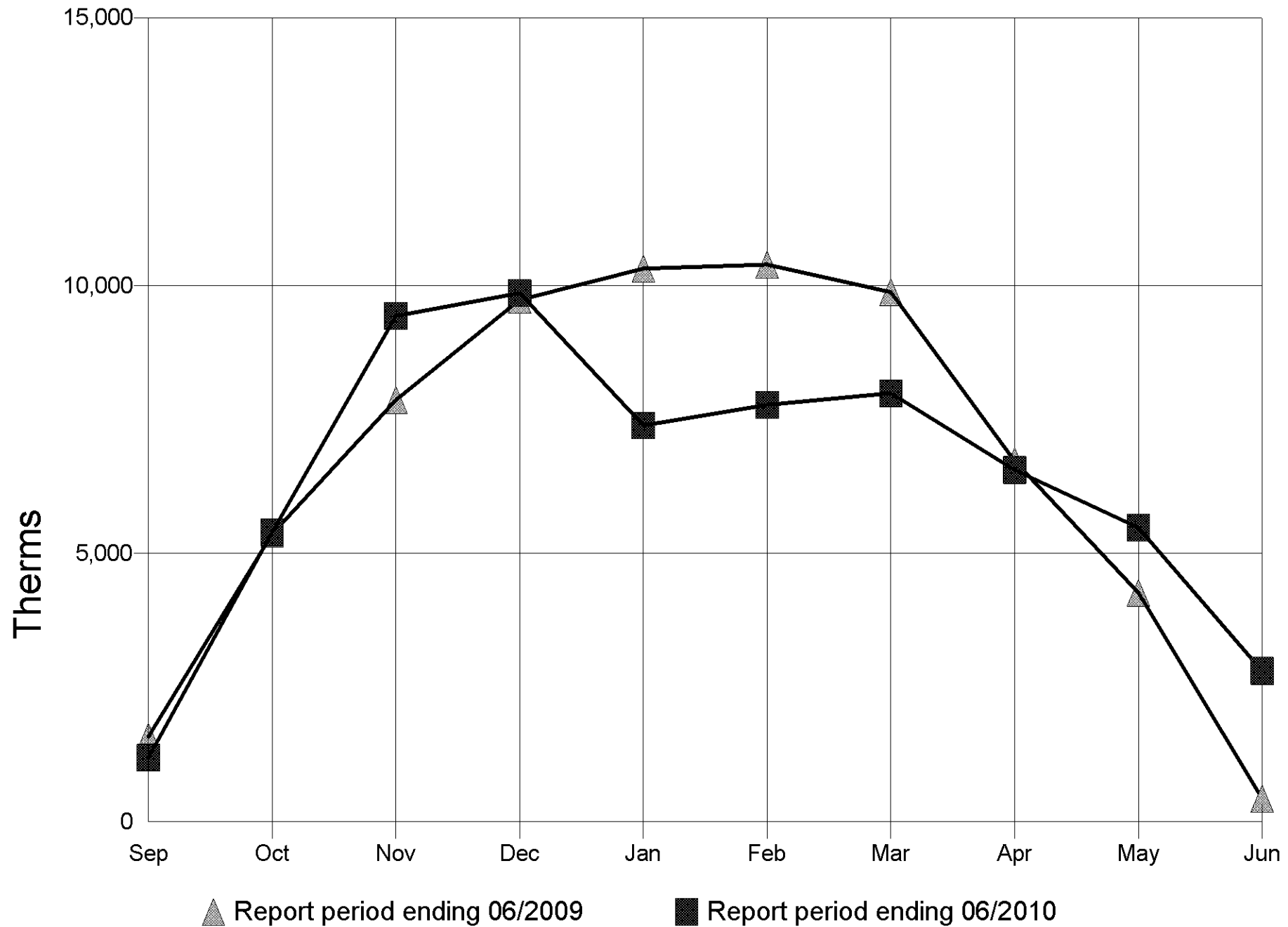


No Graph Available – page intentionally left blank.

# Monthly Electricity Use for WILSON-PACIFIC

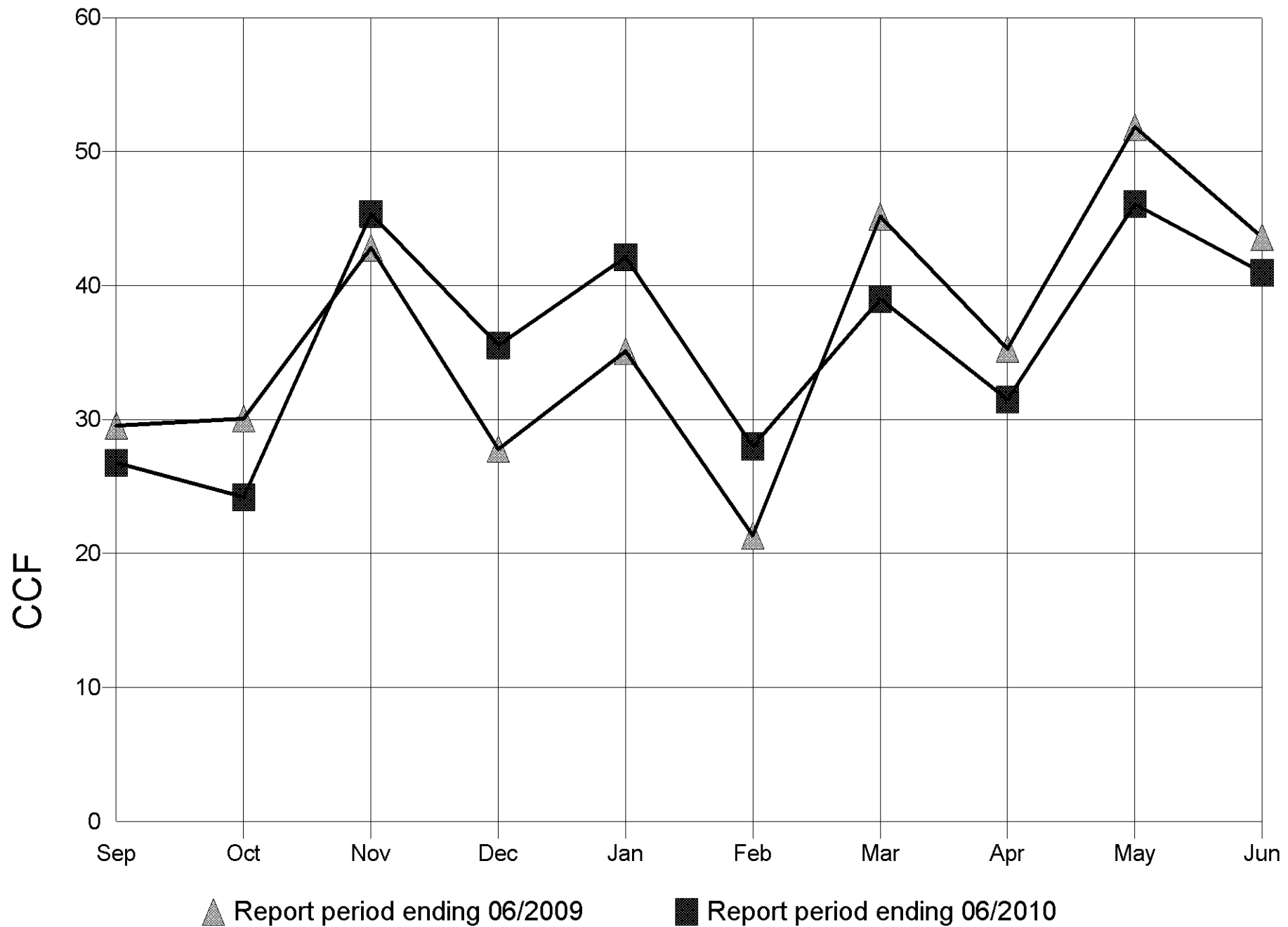


# Monthly Natural Gas Use for WILSON-PACIFIC

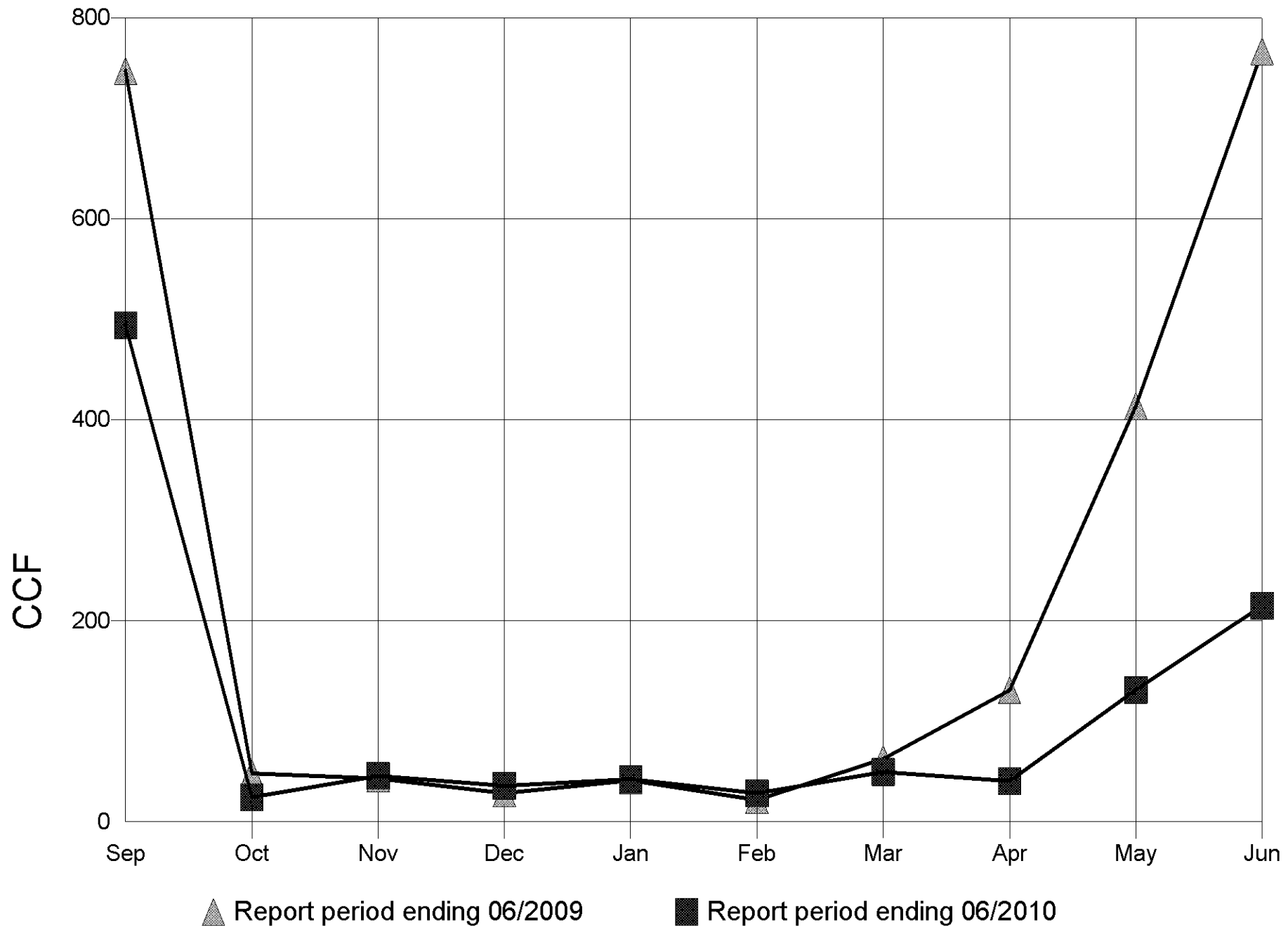




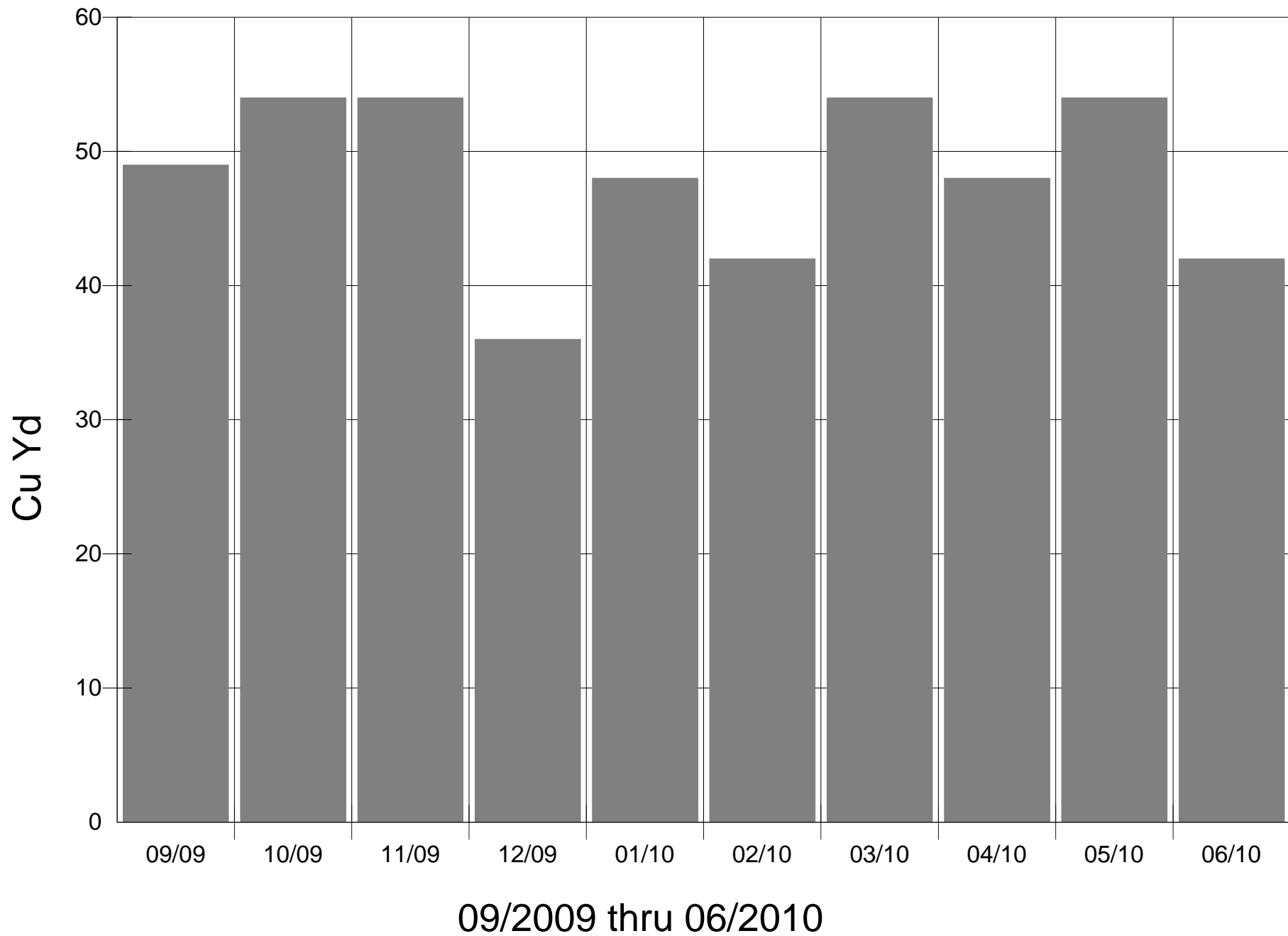
# Monthly Sewer Use for WILSON-PACIFIC



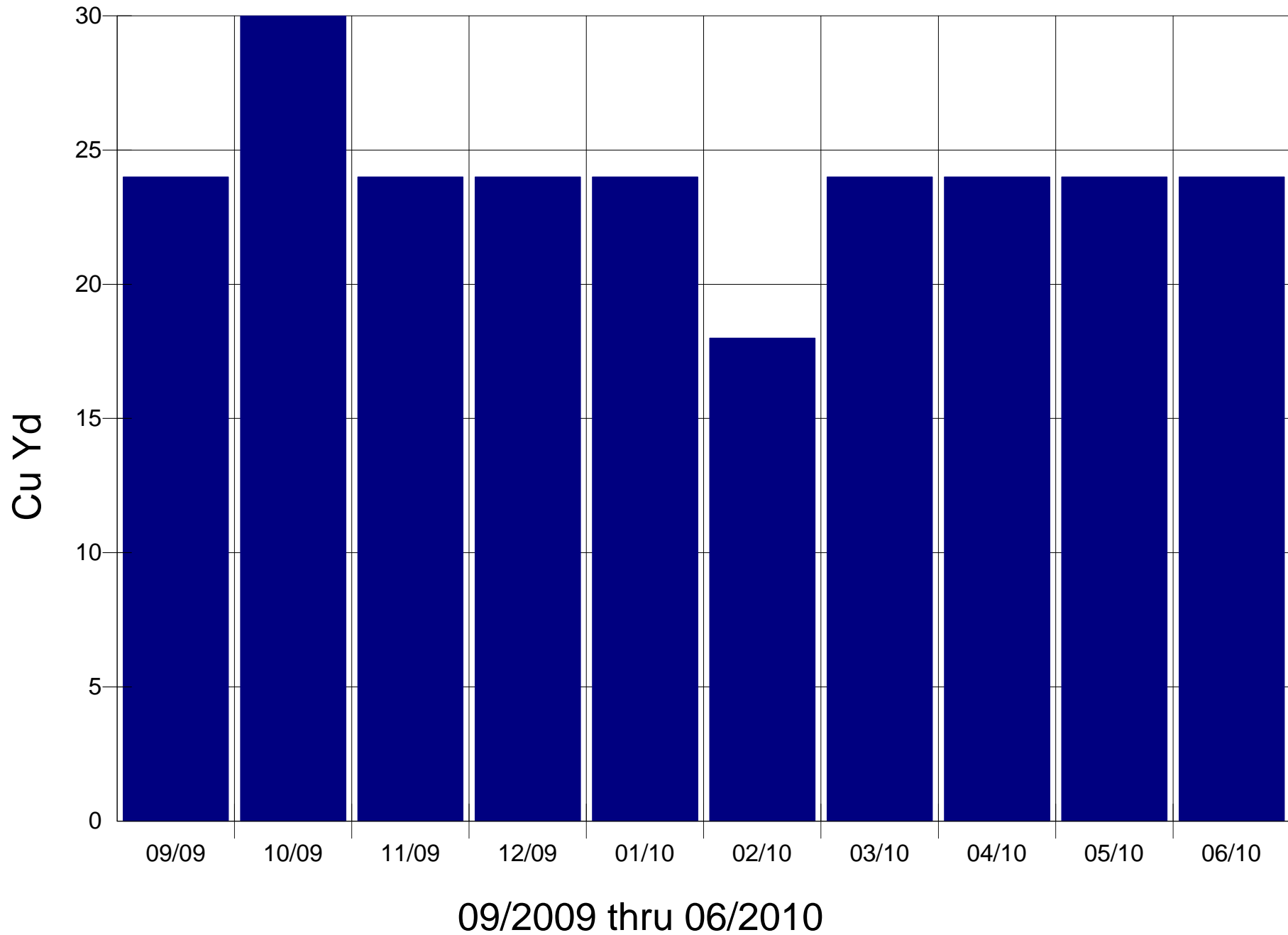
# Monthly Water Use for WILSON-PACIFIC



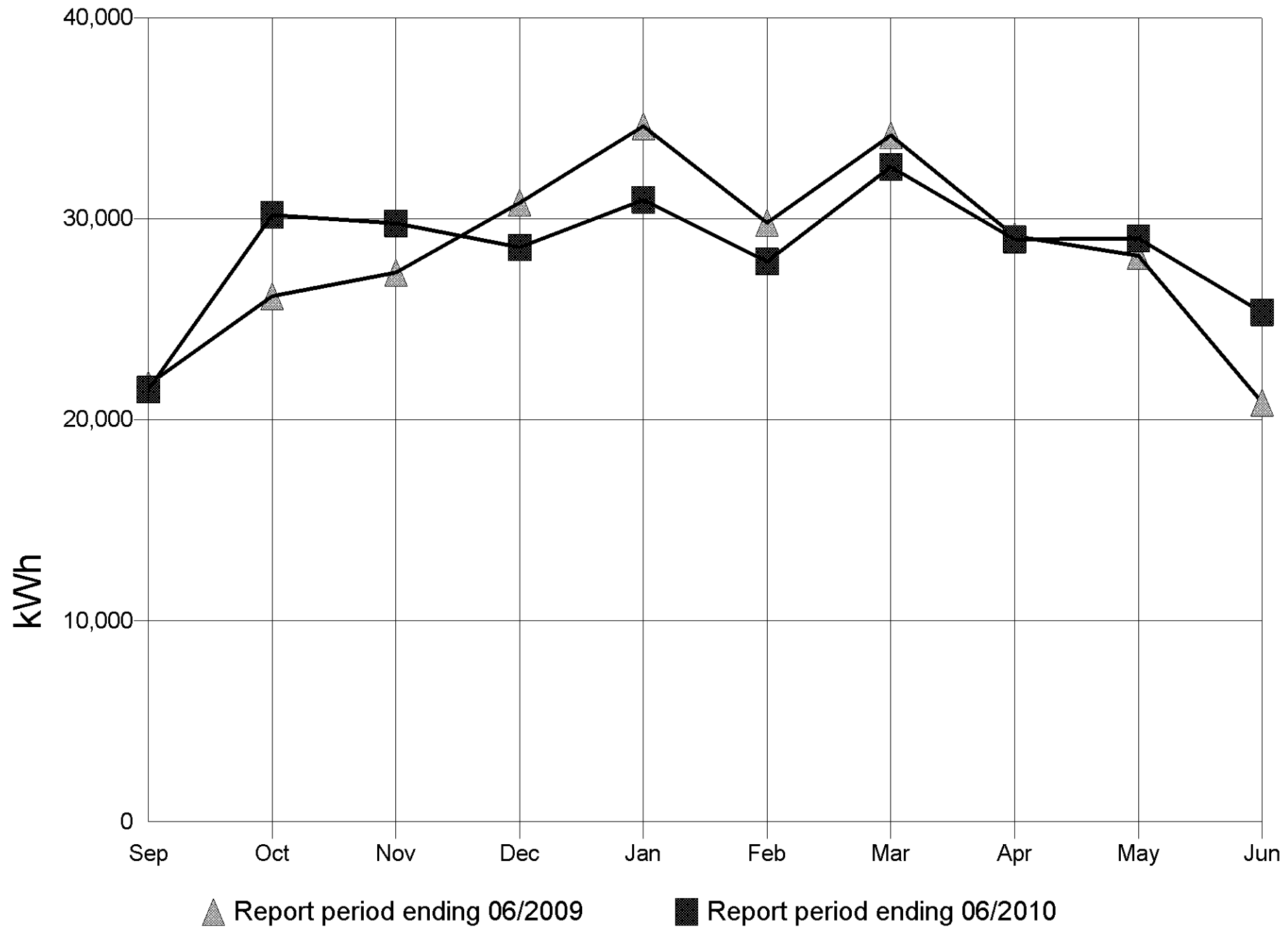
# Monthly Refuse Use for WILSON-PACIFIC



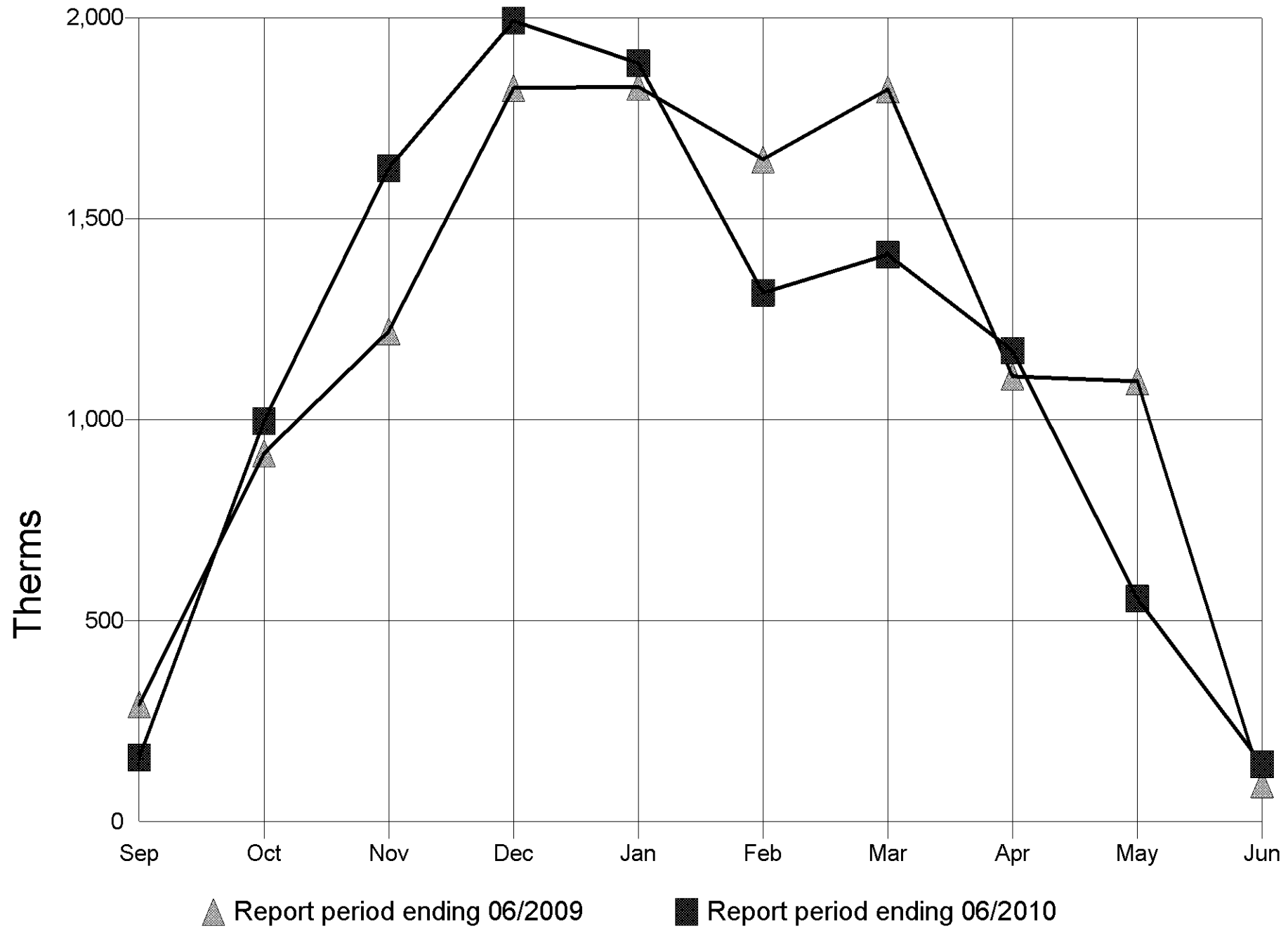
# Monthly Recycling Use for WILSON-PACIFIC



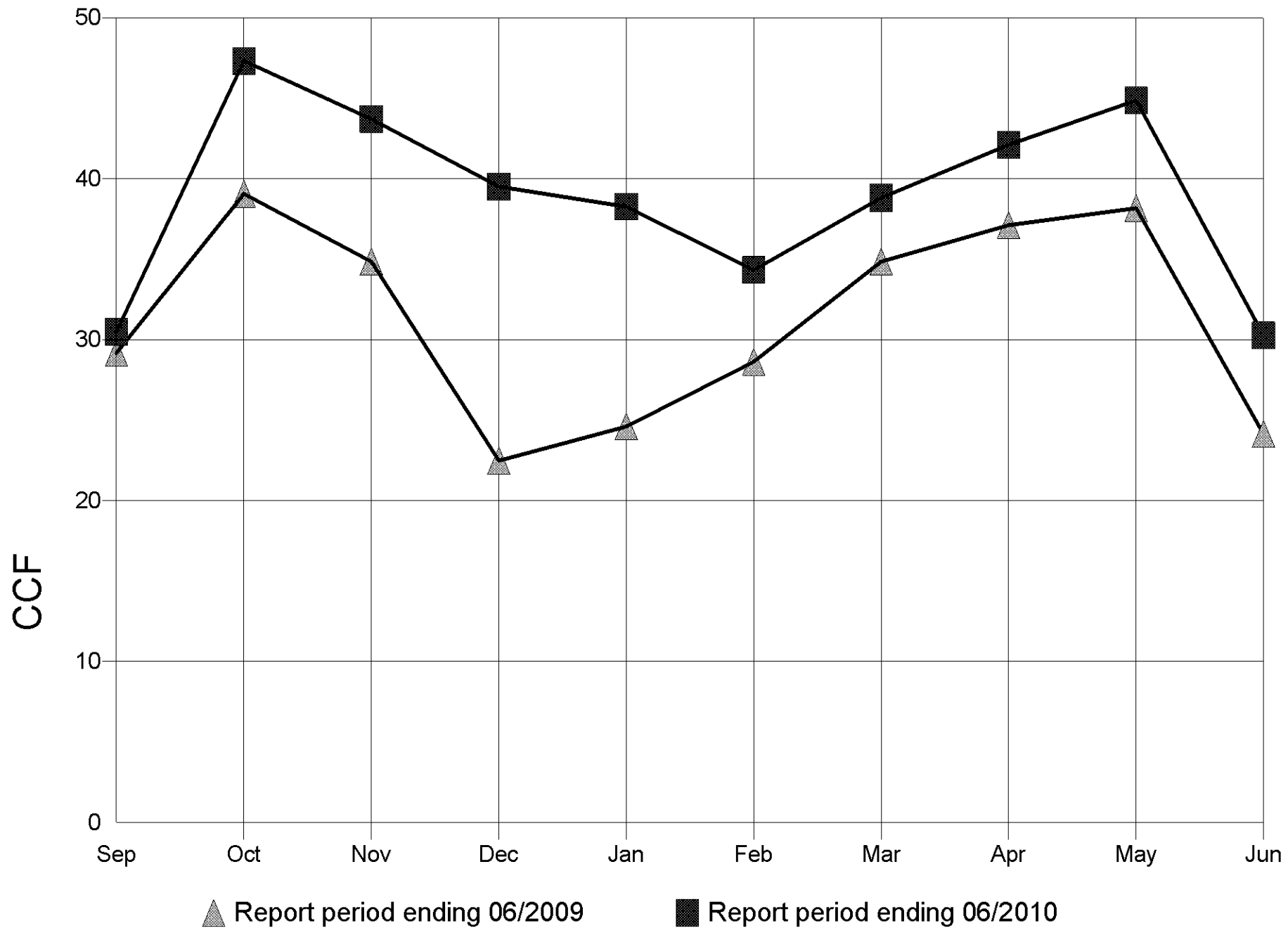
# Monthly Electricity Use for WING LUKE



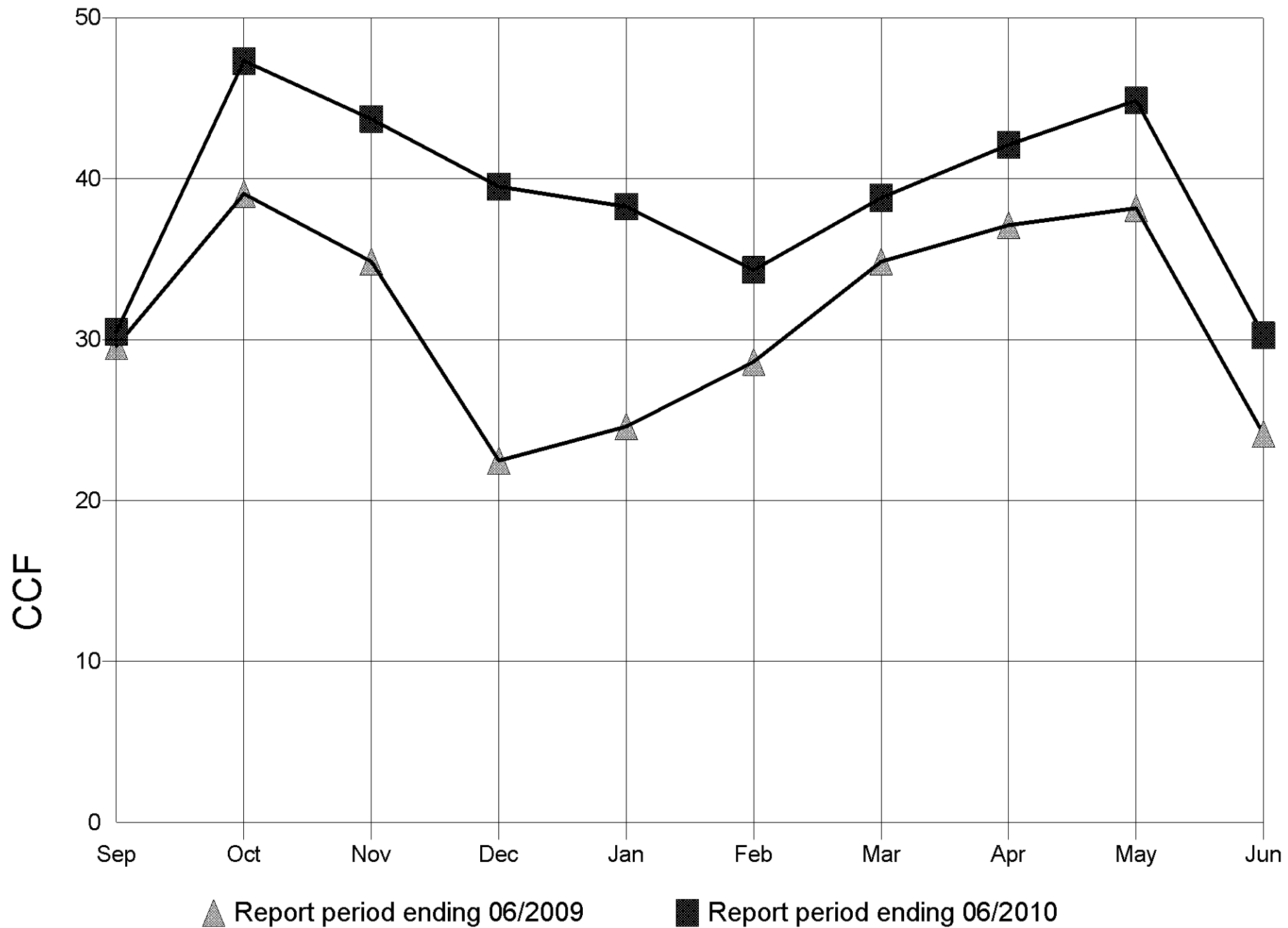
# Monthly Natural Gas Use for WING LUKE



# Monthly Sewer Use for WING LUKE

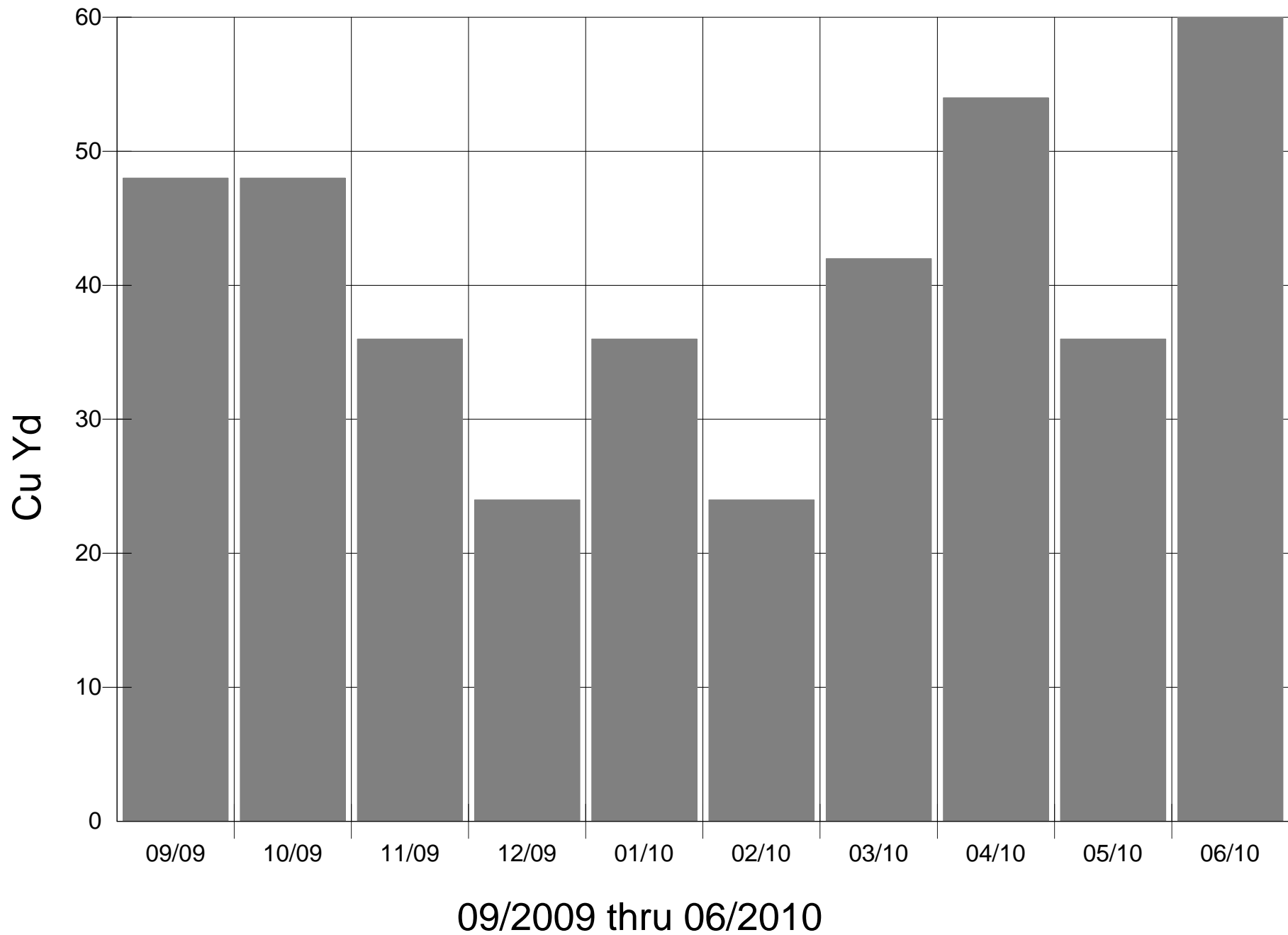


# Monthly Water Use for WING LUKE





# Monthly Refuse Use for WING LUKE



# Monthly Recycling Use for WING LUKE

