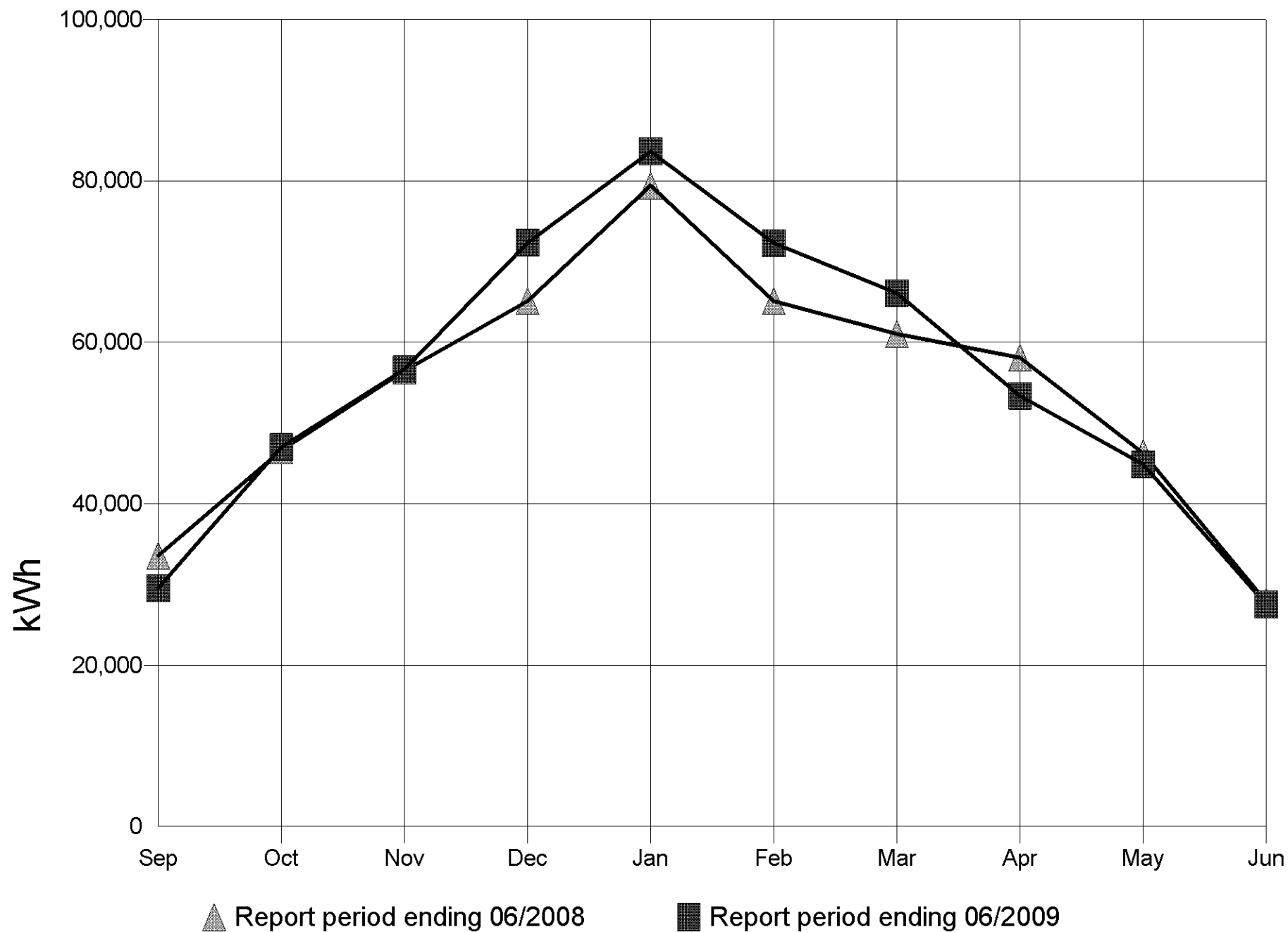
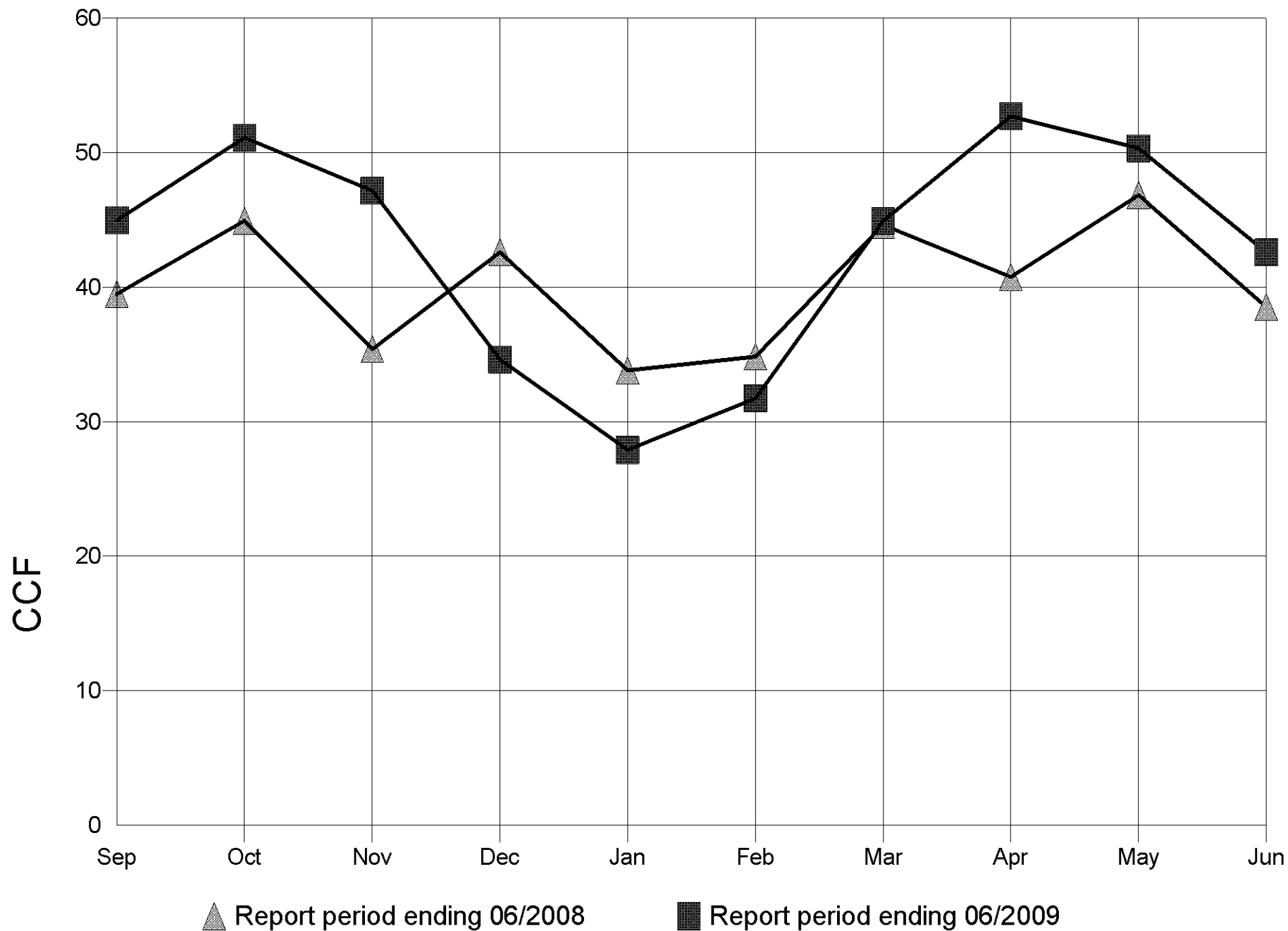


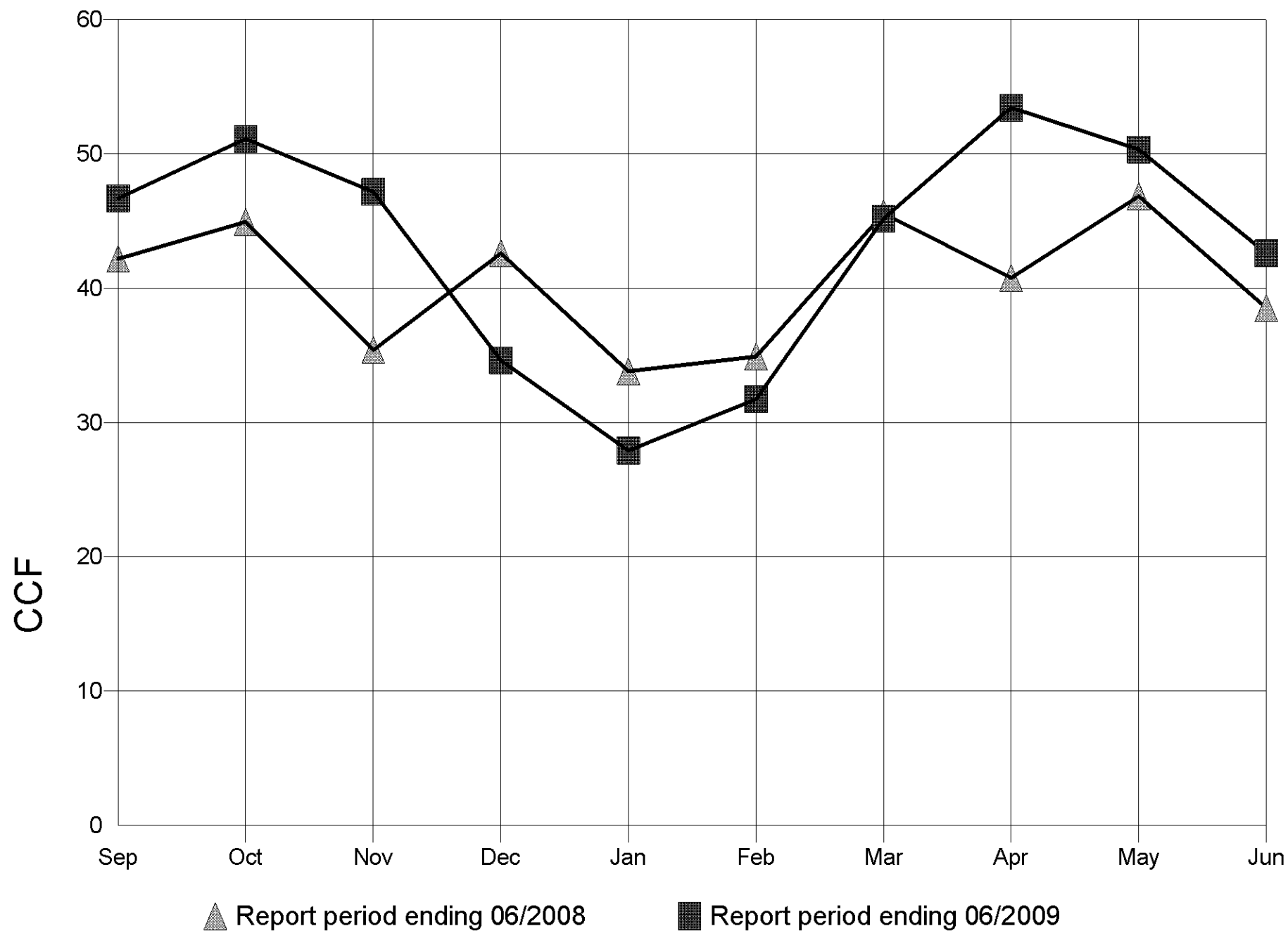
Monthly Electricity Use for ADAMS



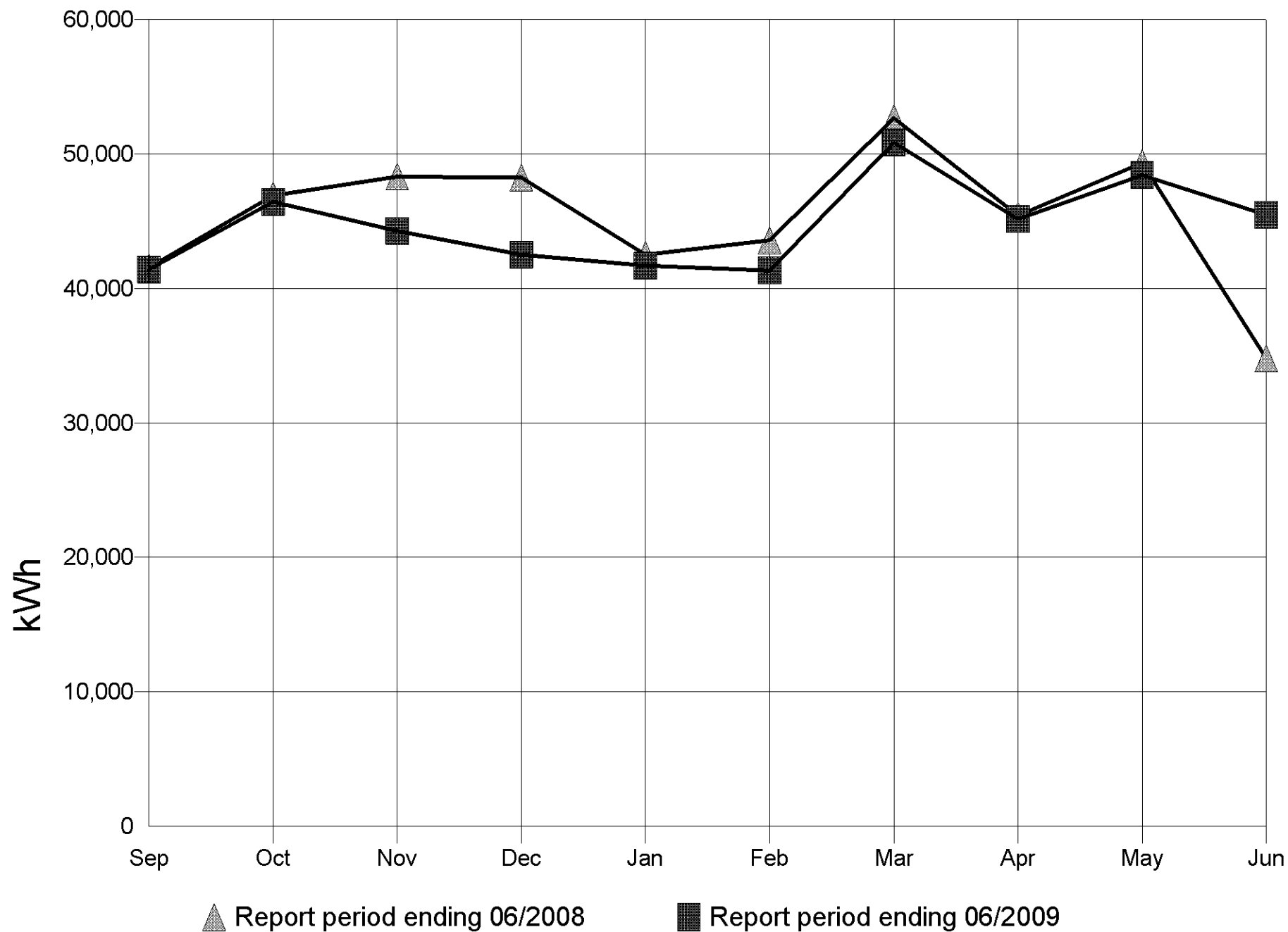
Monthly Sewer Use for ADAMS



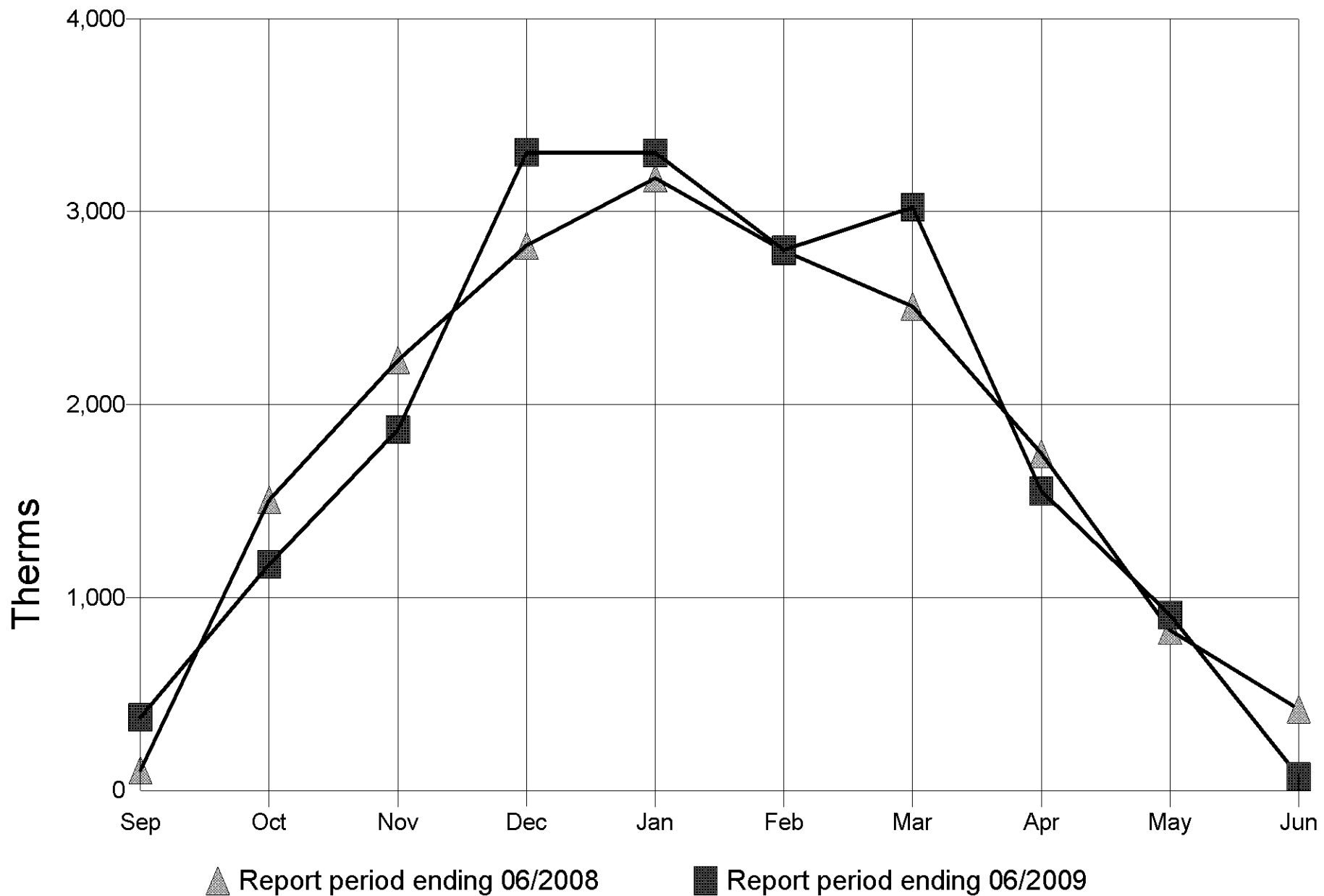
Monthly Water Use for ADAMS



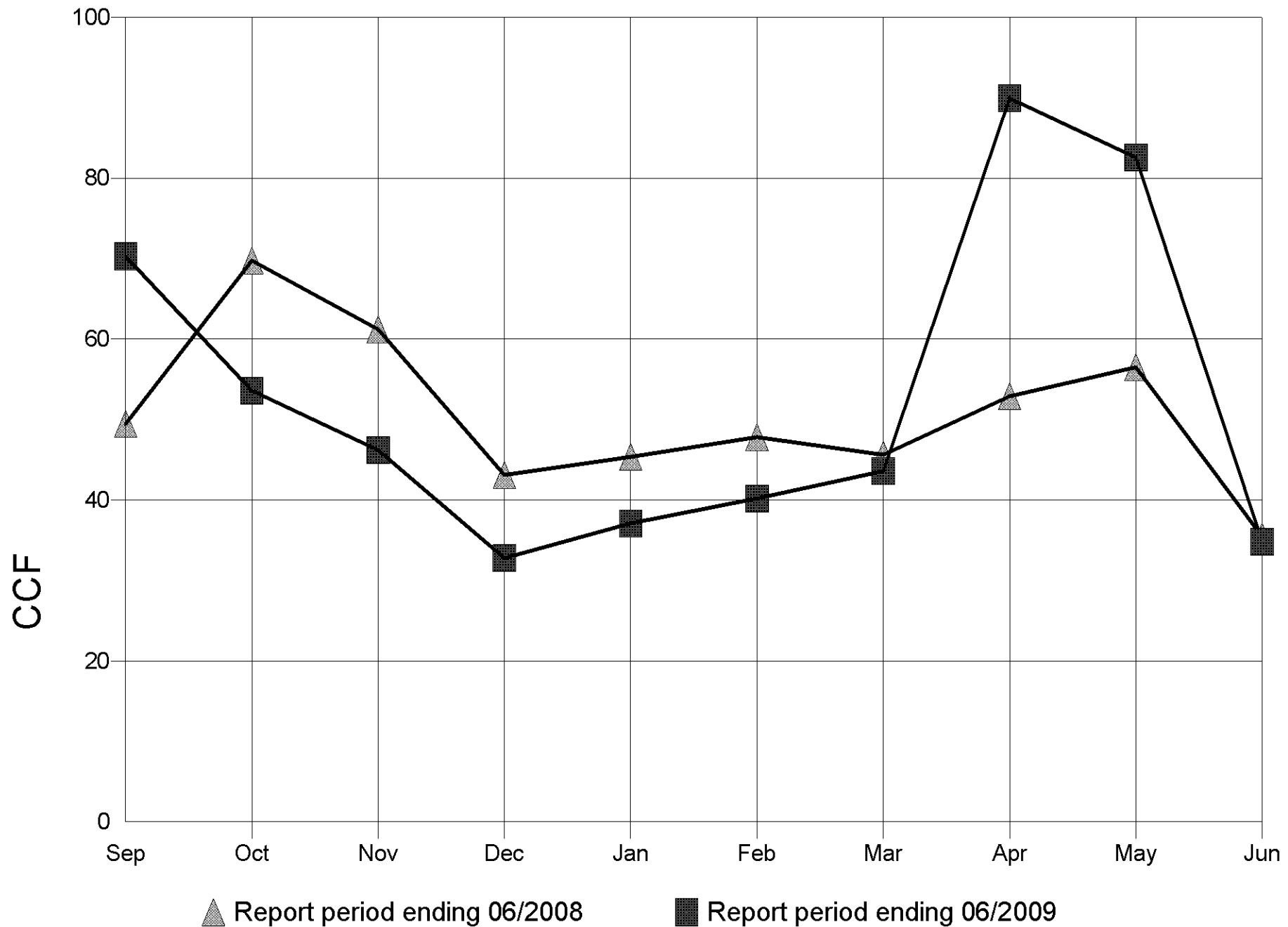
Monthly Electricity Use for AFRICAN AMERICAN ACADEMY



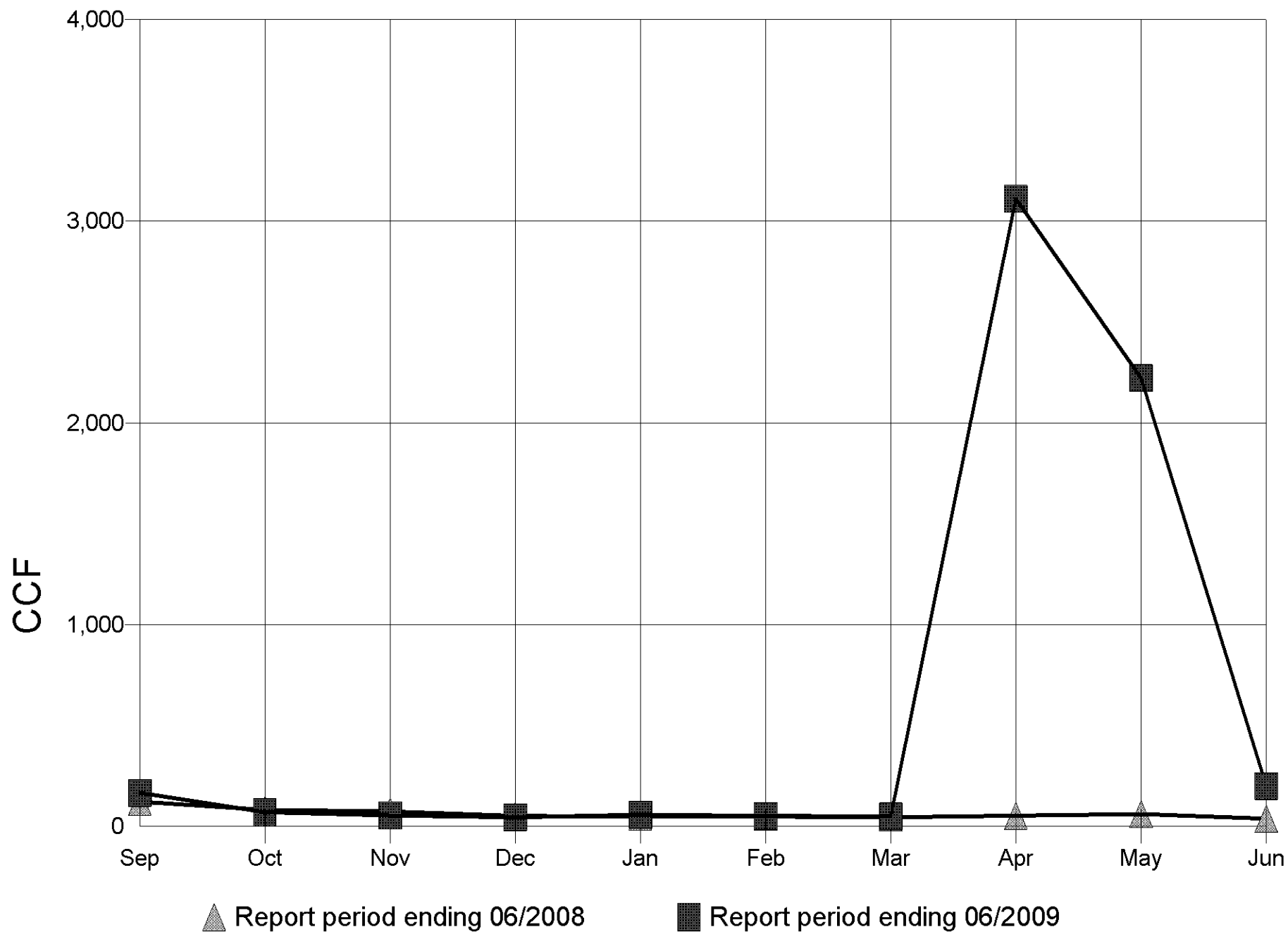
Monthly Natural Gas Use for AFRICAN AMERICAN ACADEMY



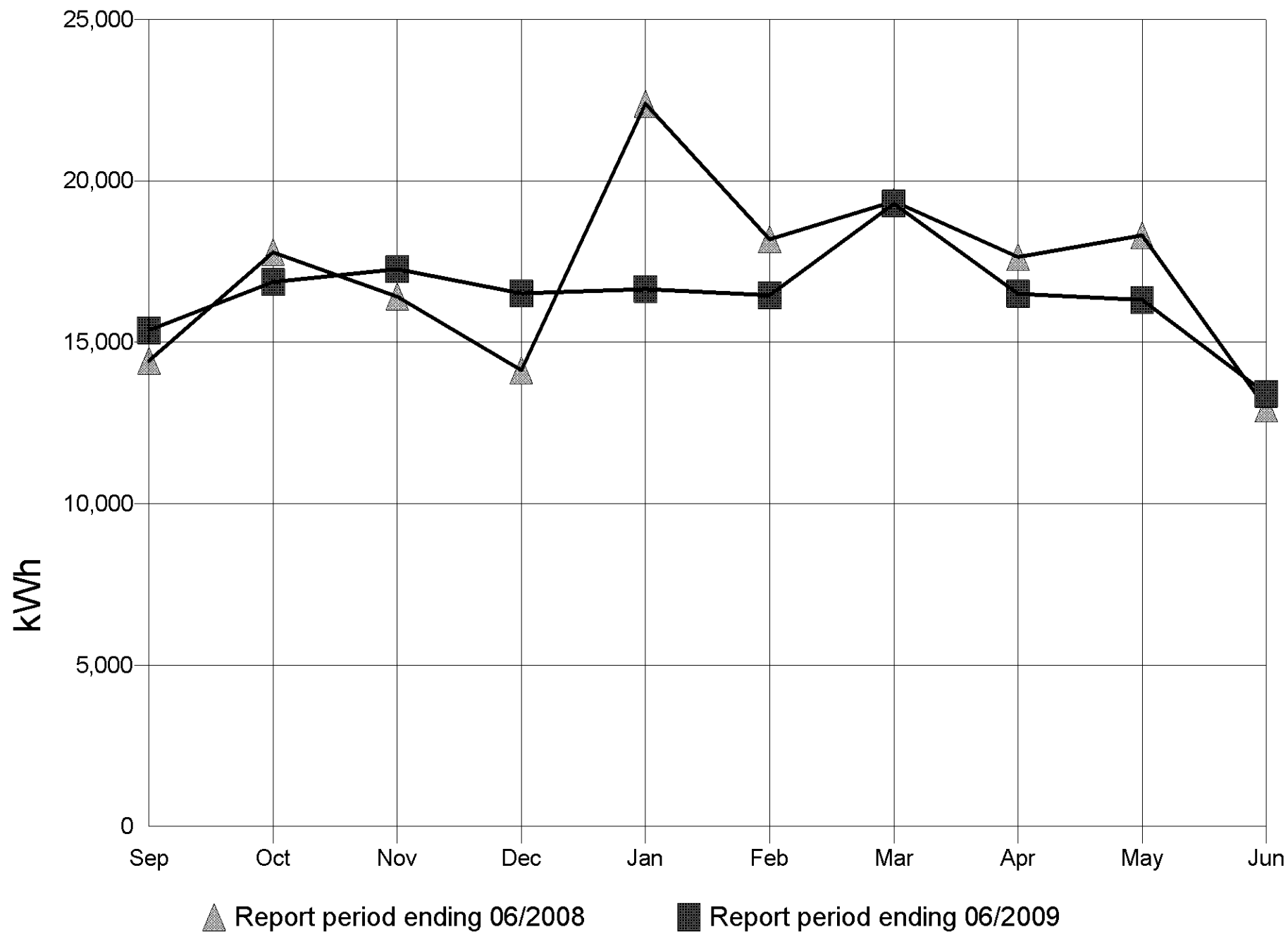
Monthly Sewer Use for AFRICAN AMERICAN ACADEMY



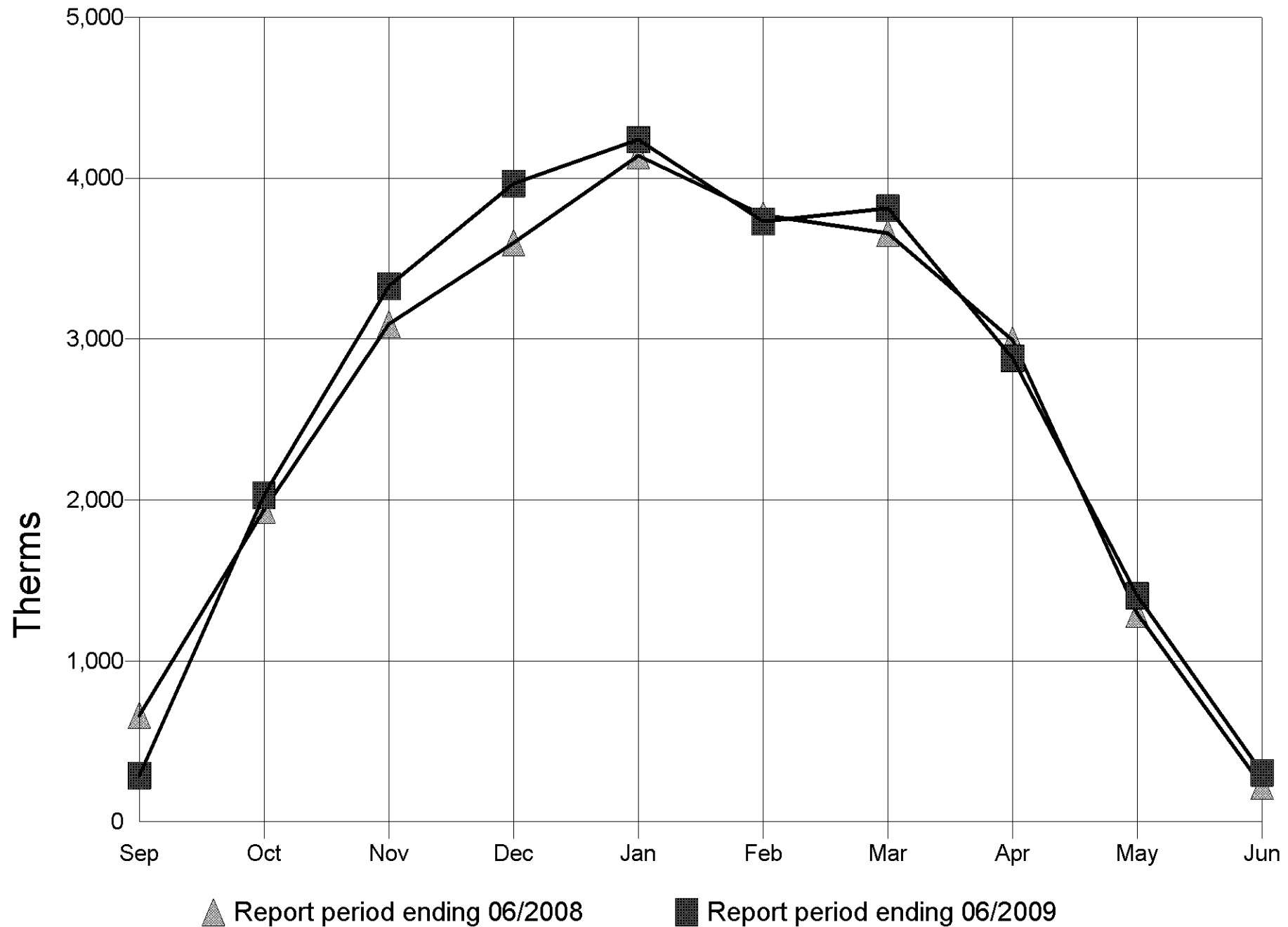
Monthly Water Use for AFRICAN AMERICAN ACADEMY



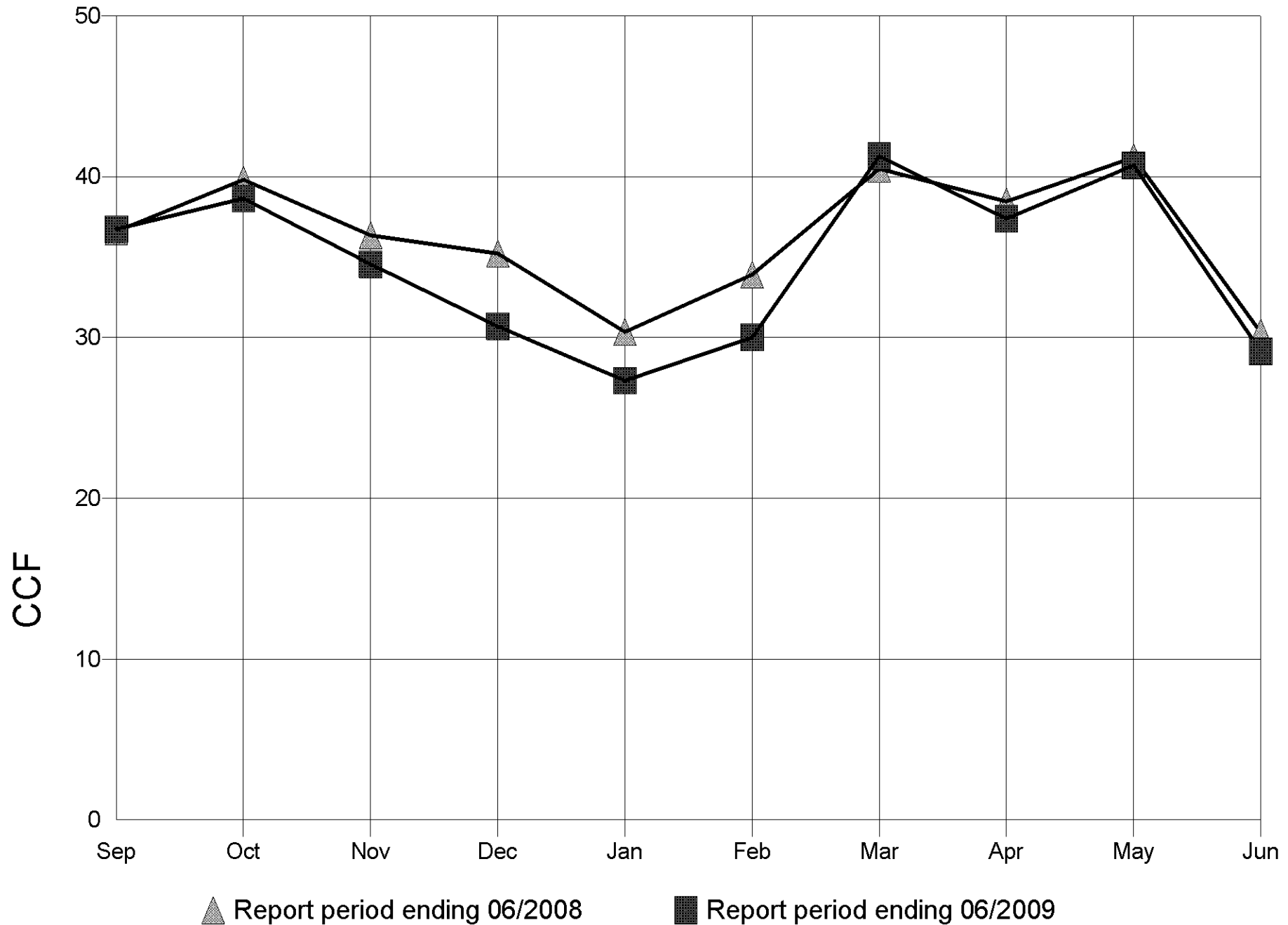
Monthly Electricity Use for ALKI



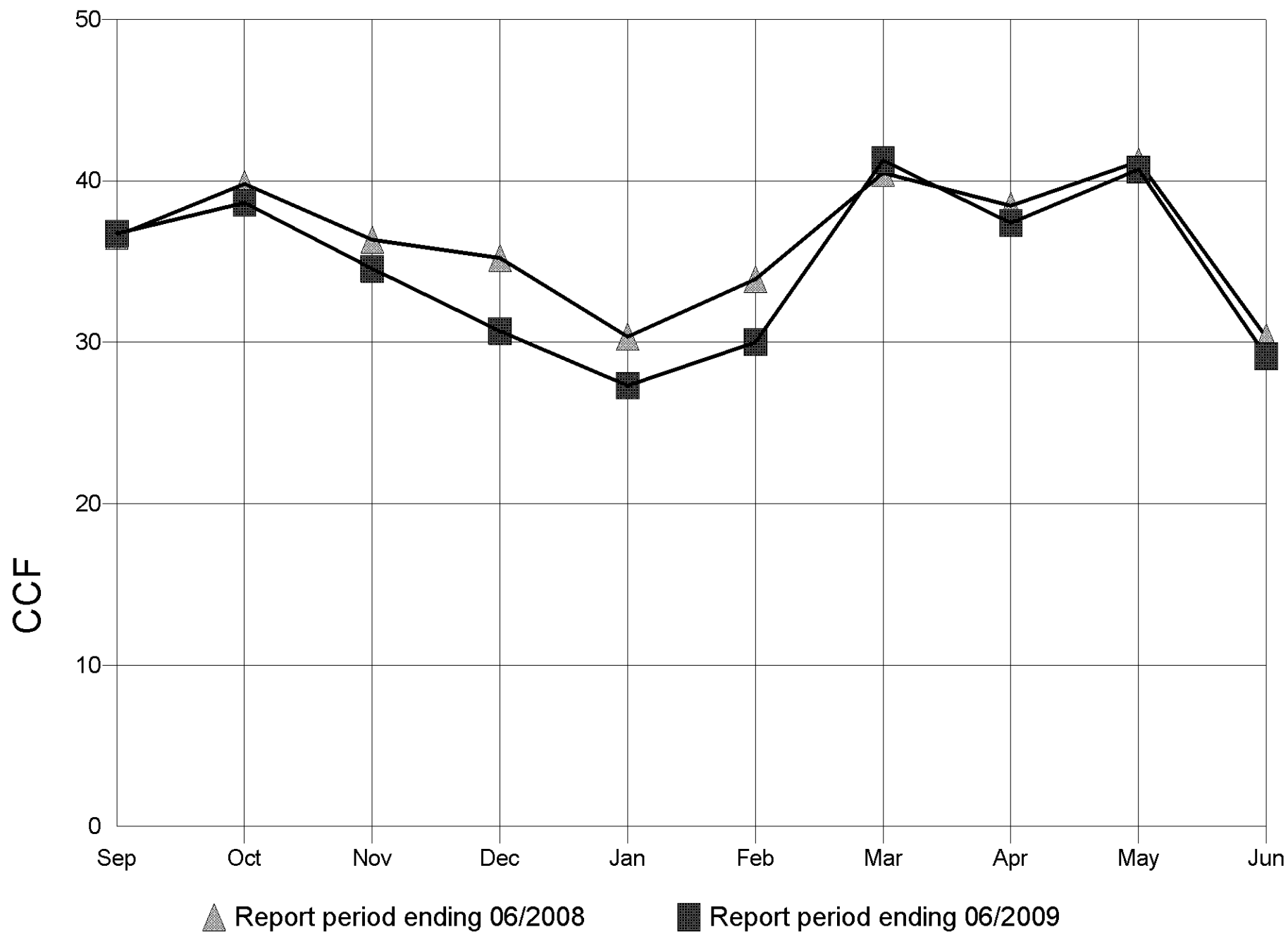
Monthly Natural Gas Use for ALKI



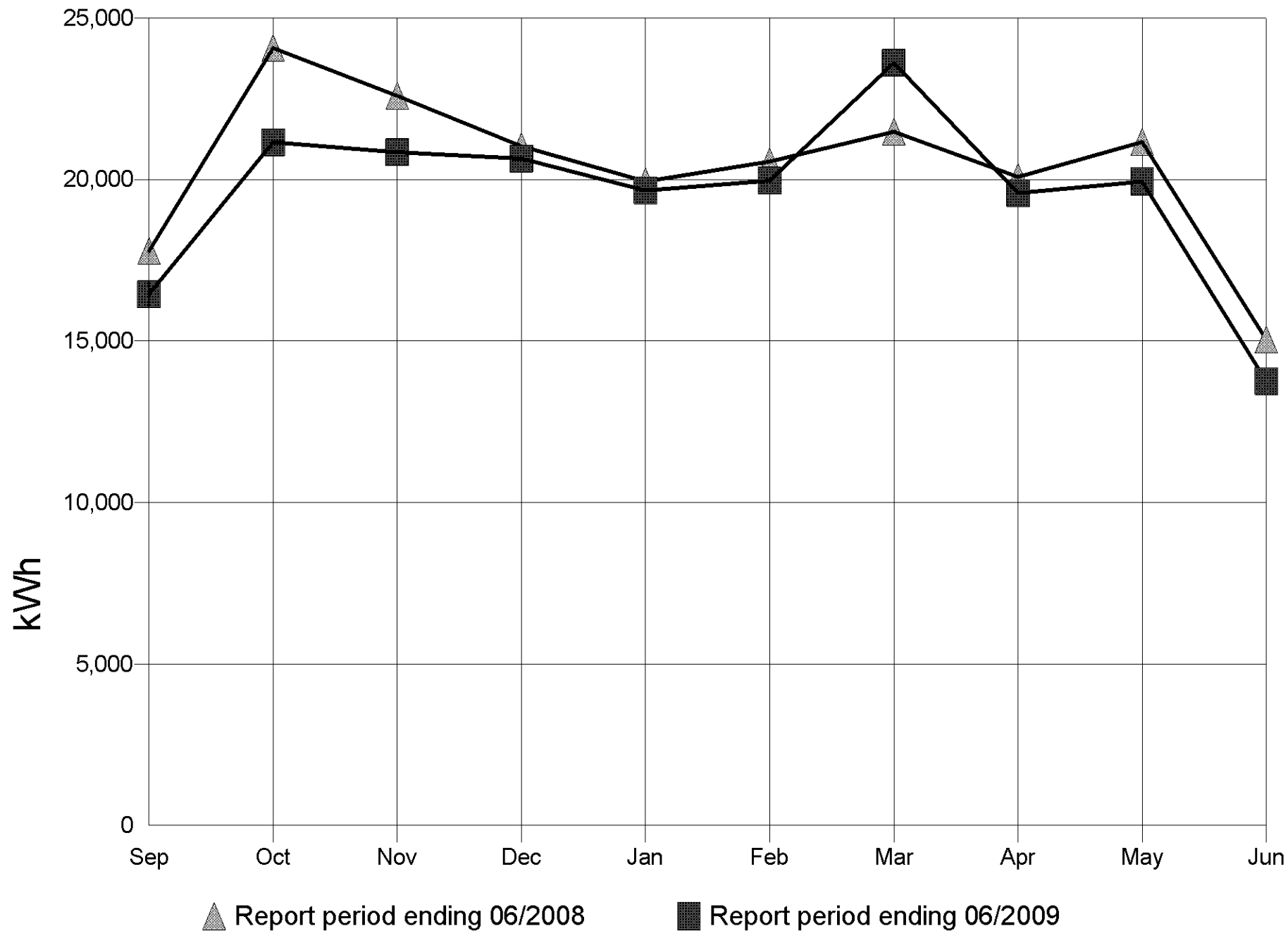
Monthly Sewer Use for ALKI



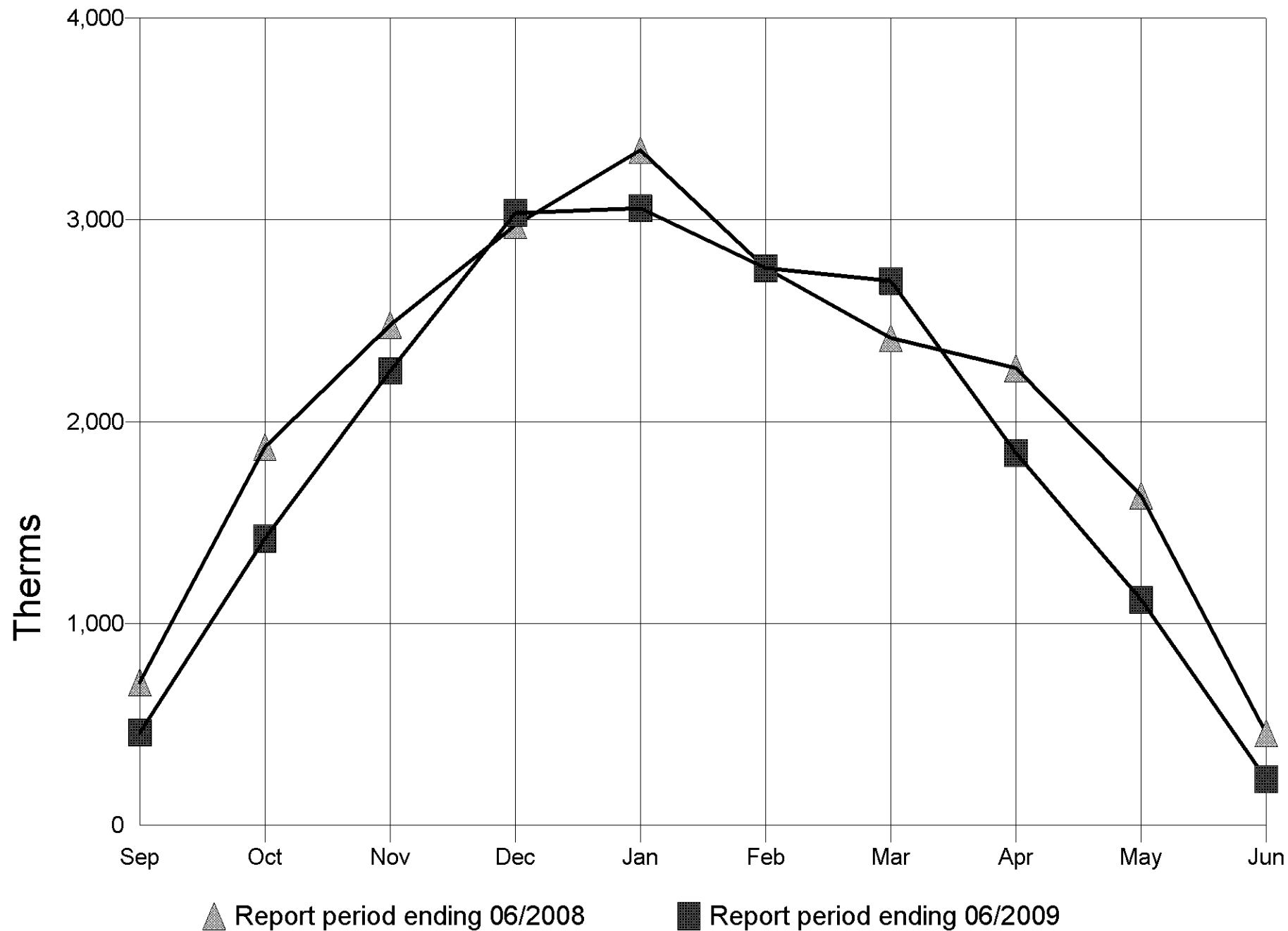
Monthly Water Use for ALKI



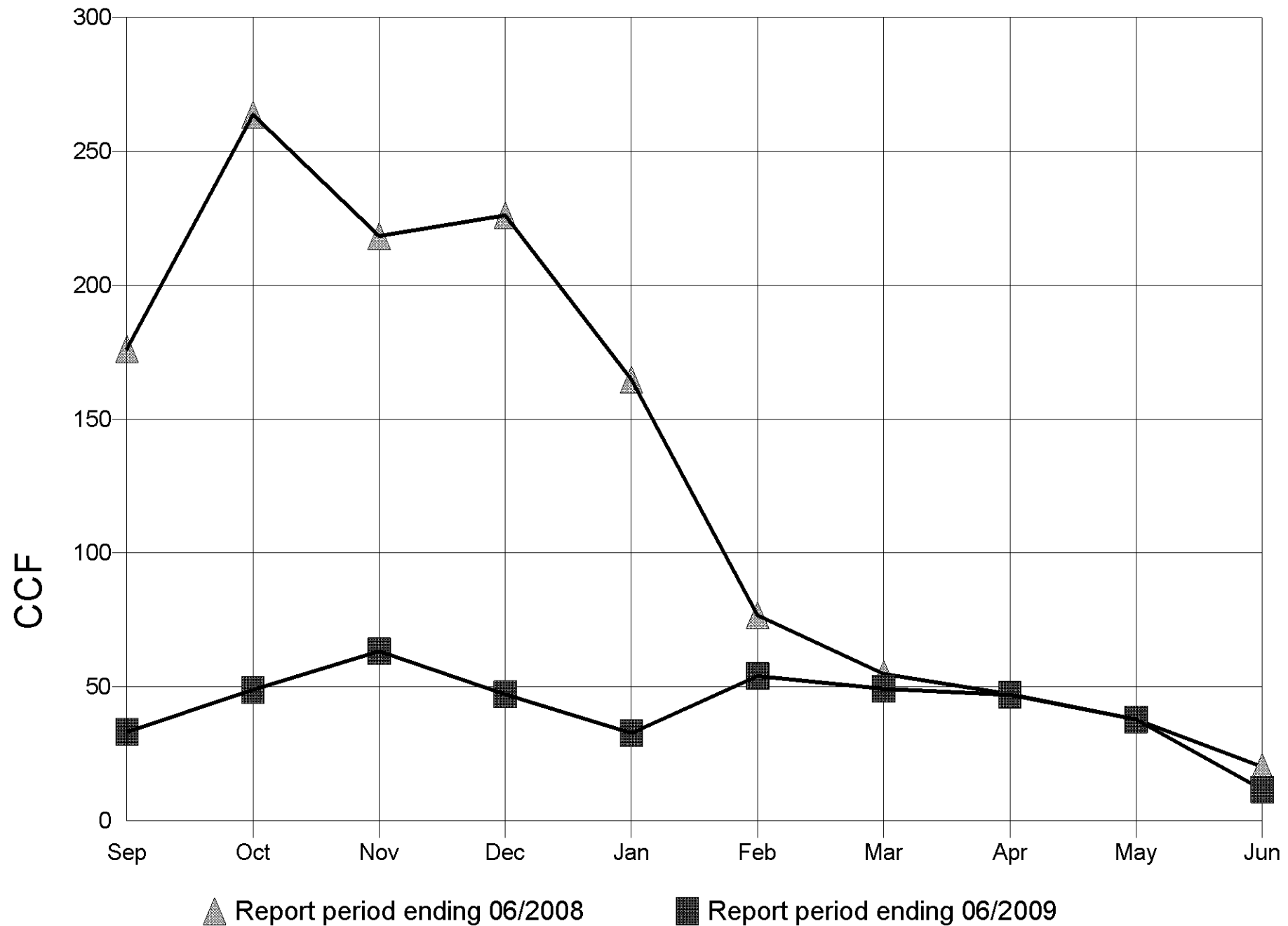
Monthly Electricity Use for ARBOR HEIGHTS



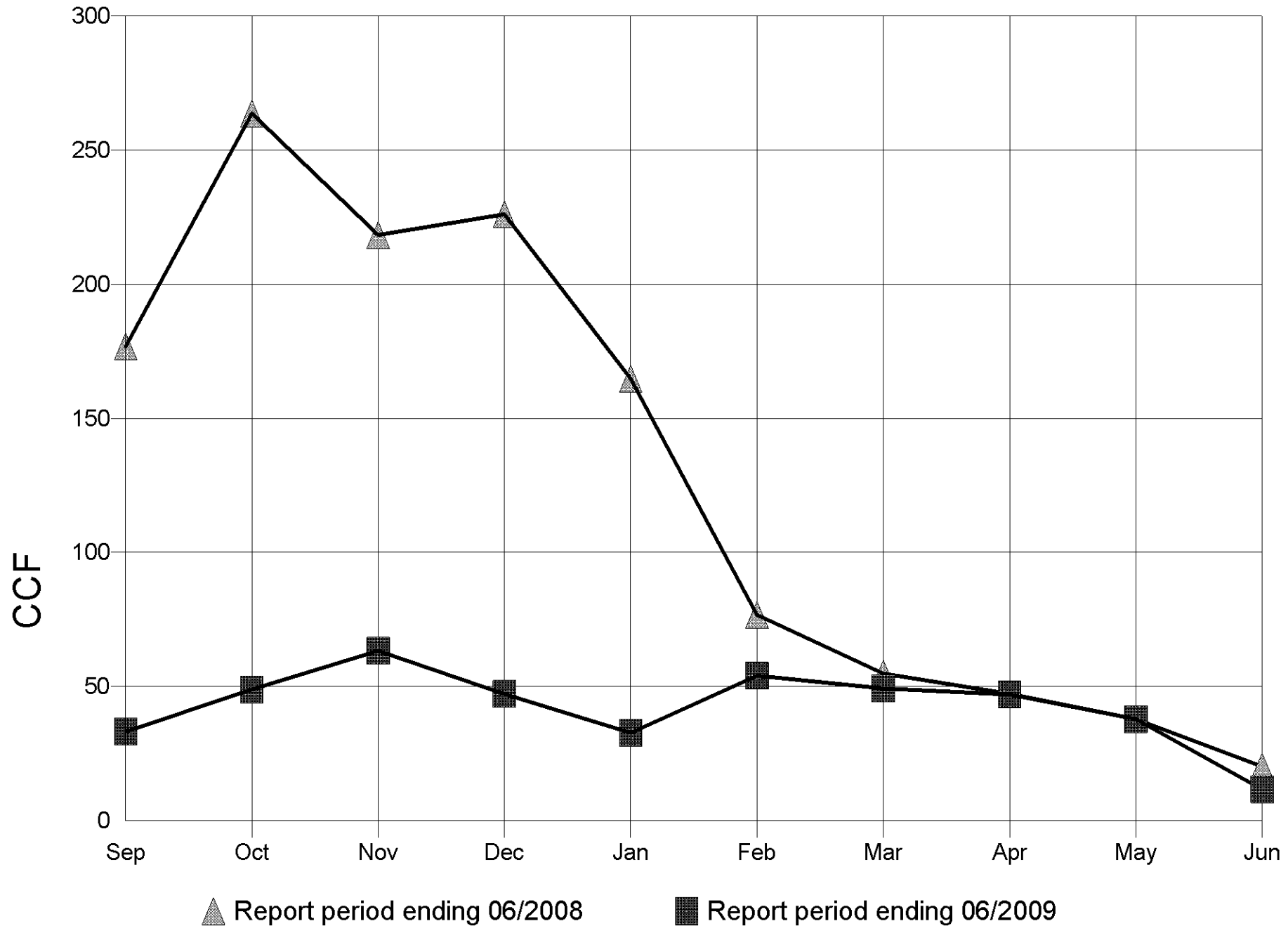
Monthly Natural Gas Use for ARBOR HEIGHTS



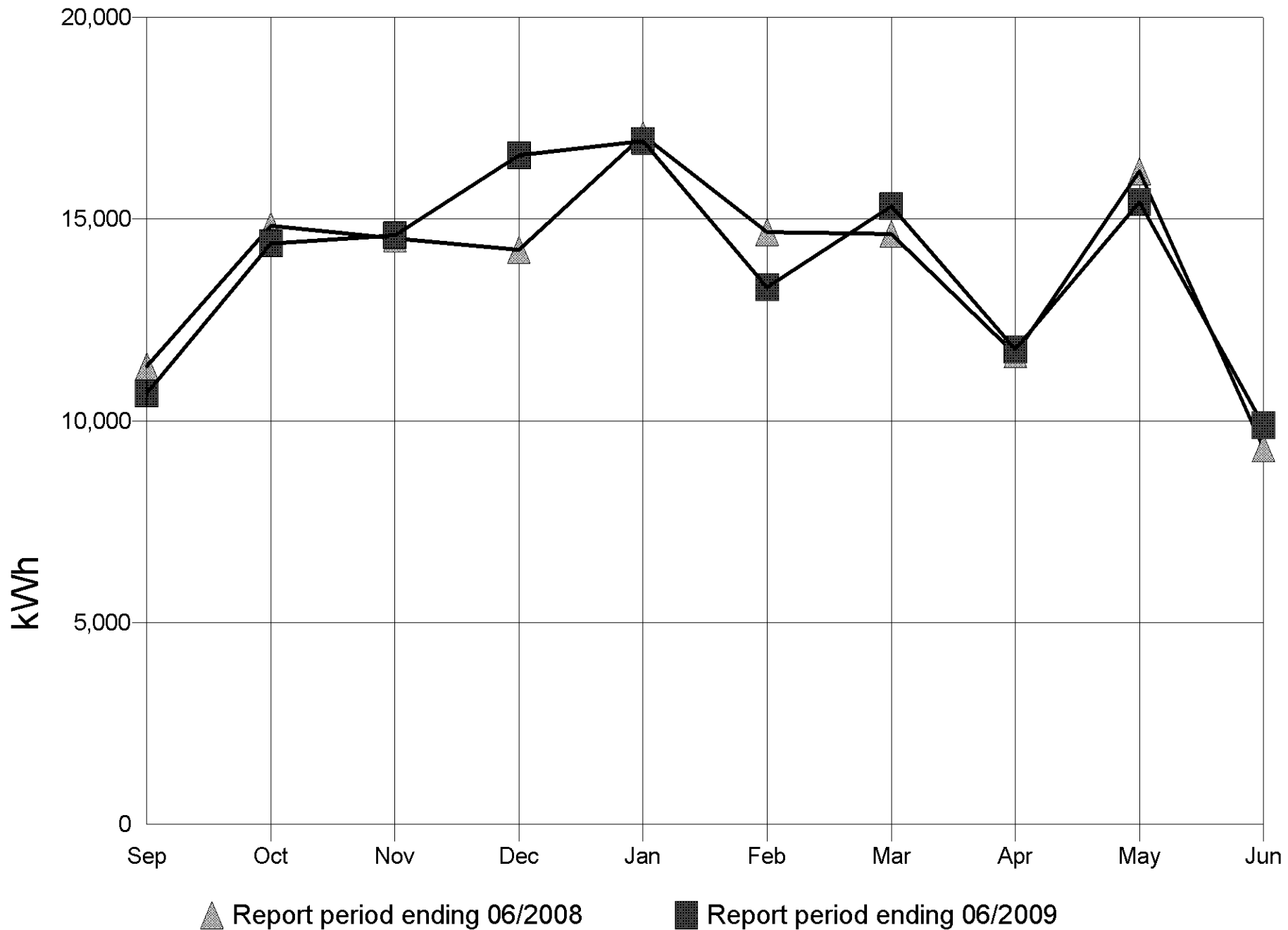
Monthly Sewer Use for ARBOR HEIGHTS



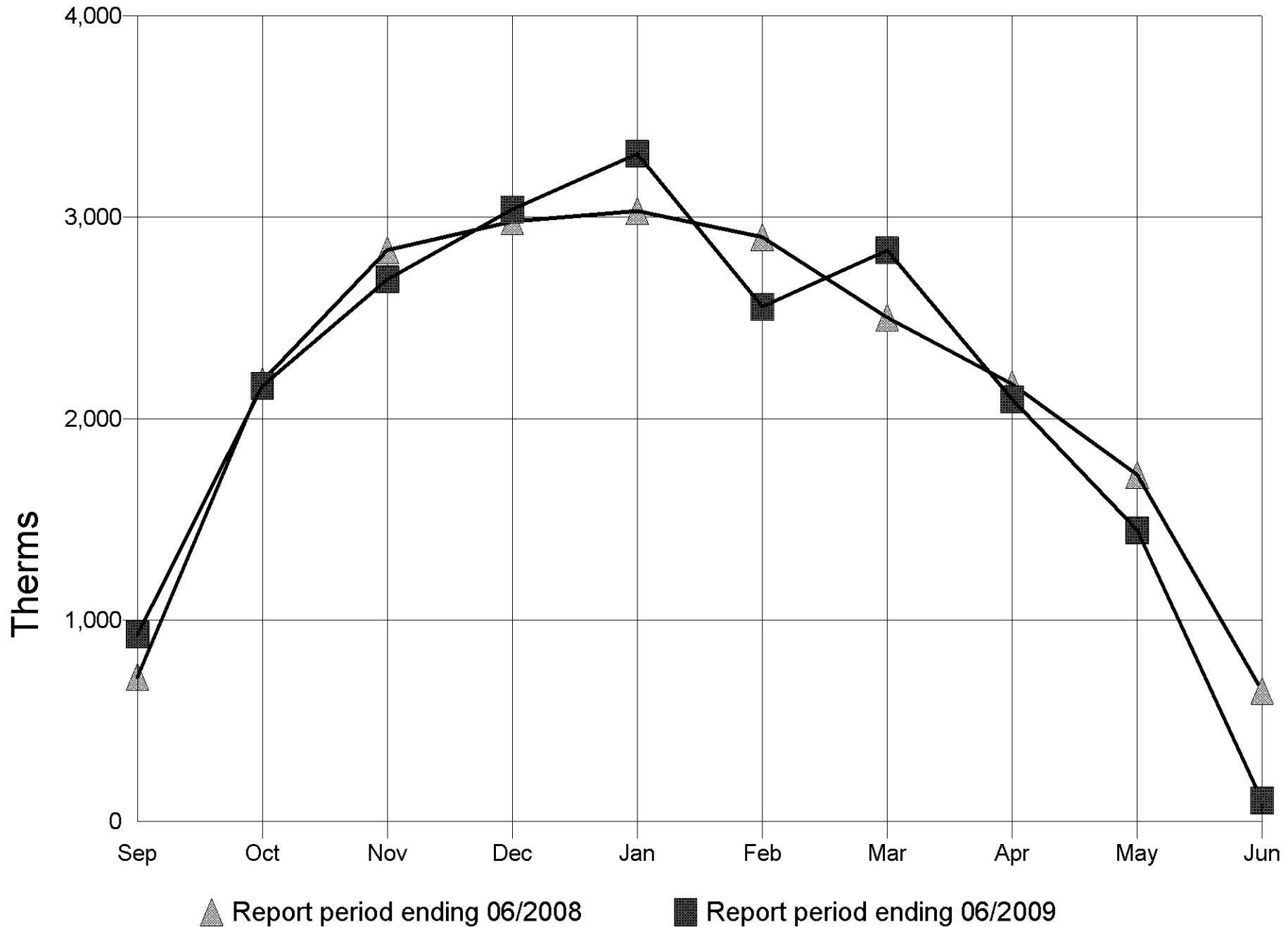
Monthly Water Use for ARBOR HEIGHTS



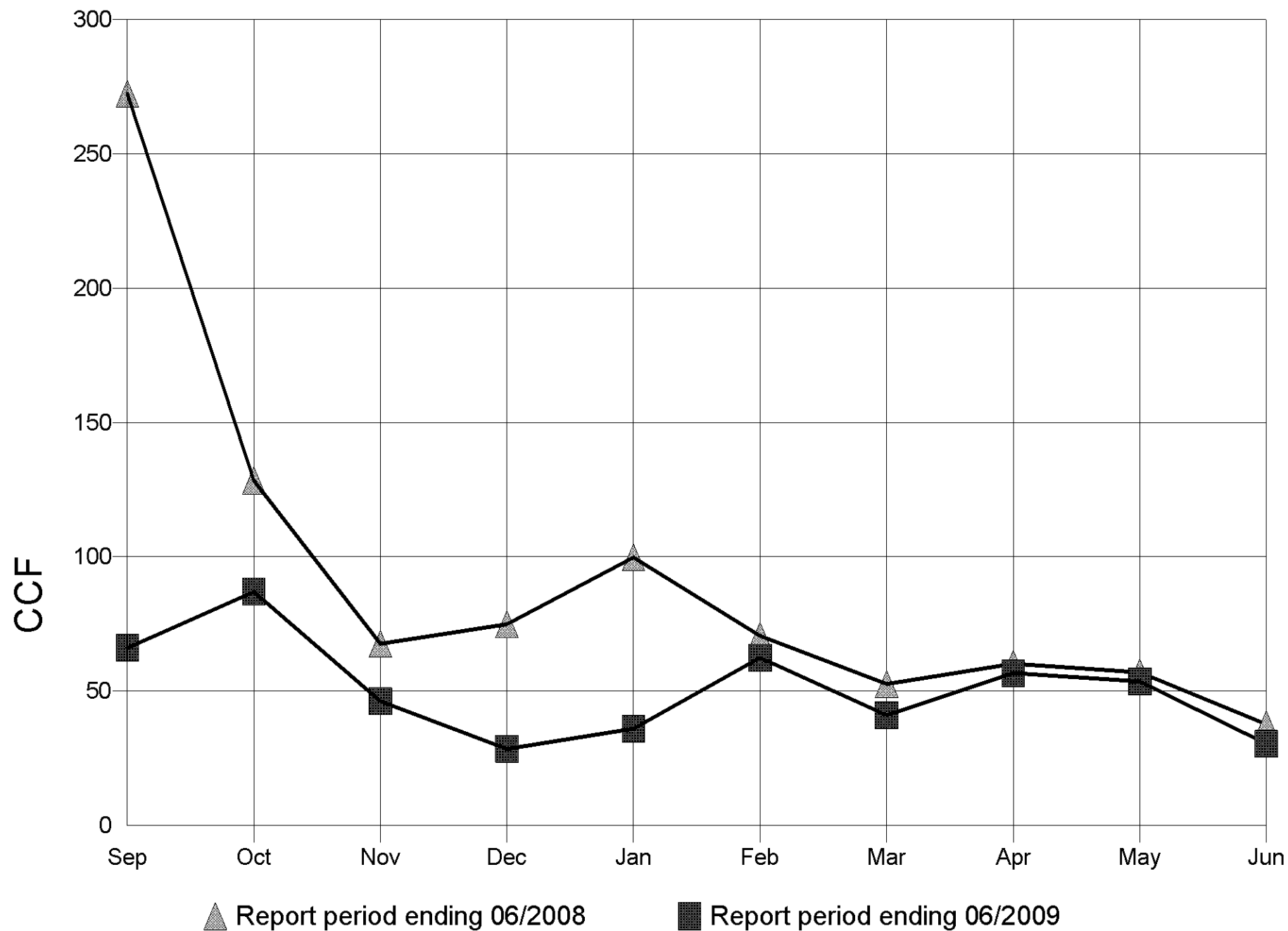
Monthly Electricity Use for BAGLEY



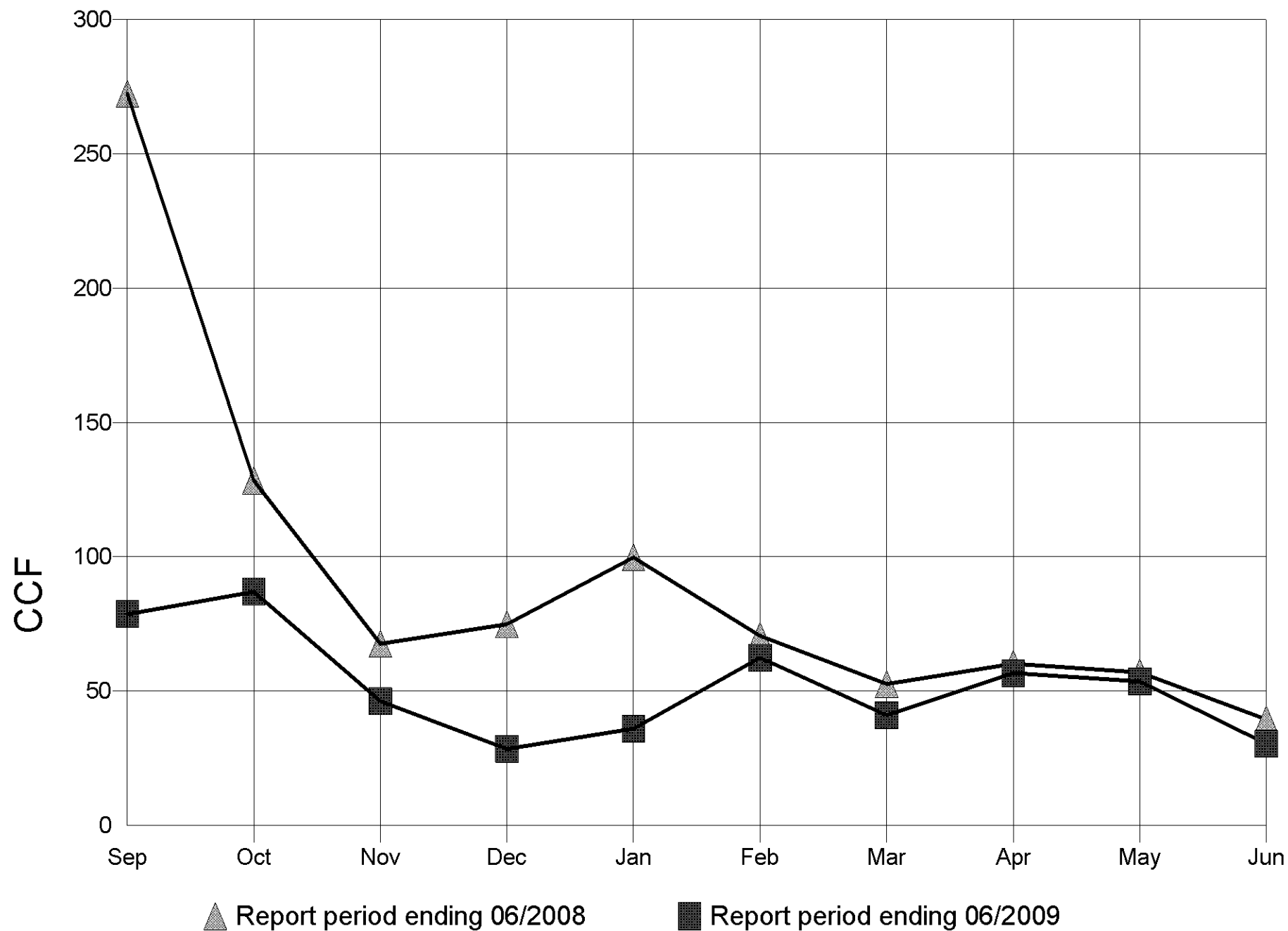
Monthly Natural Gas Use for BAGLEY



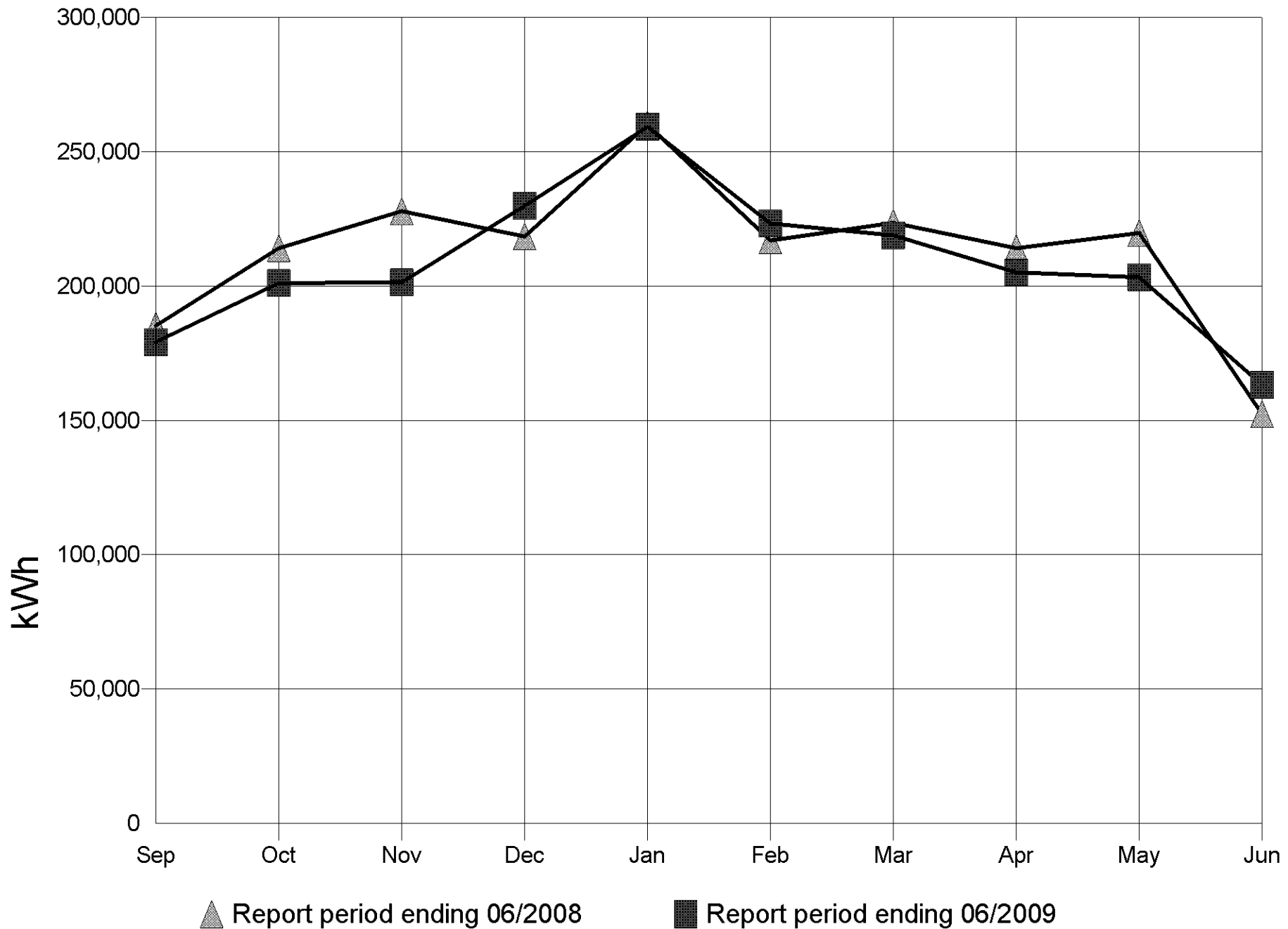
Monthly Sewer Use for BAGLEY



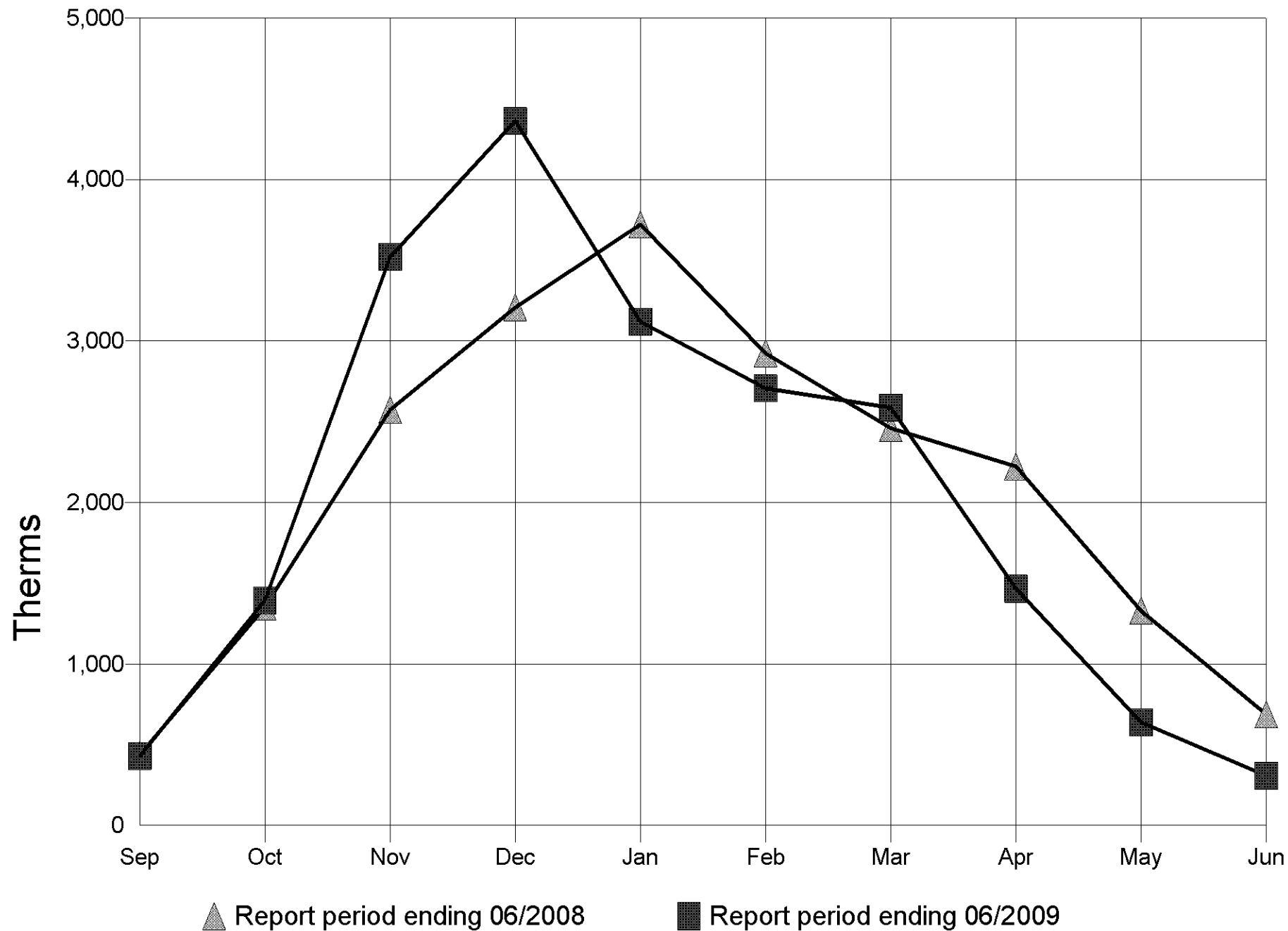
Monthly Water Use for BAGLEY



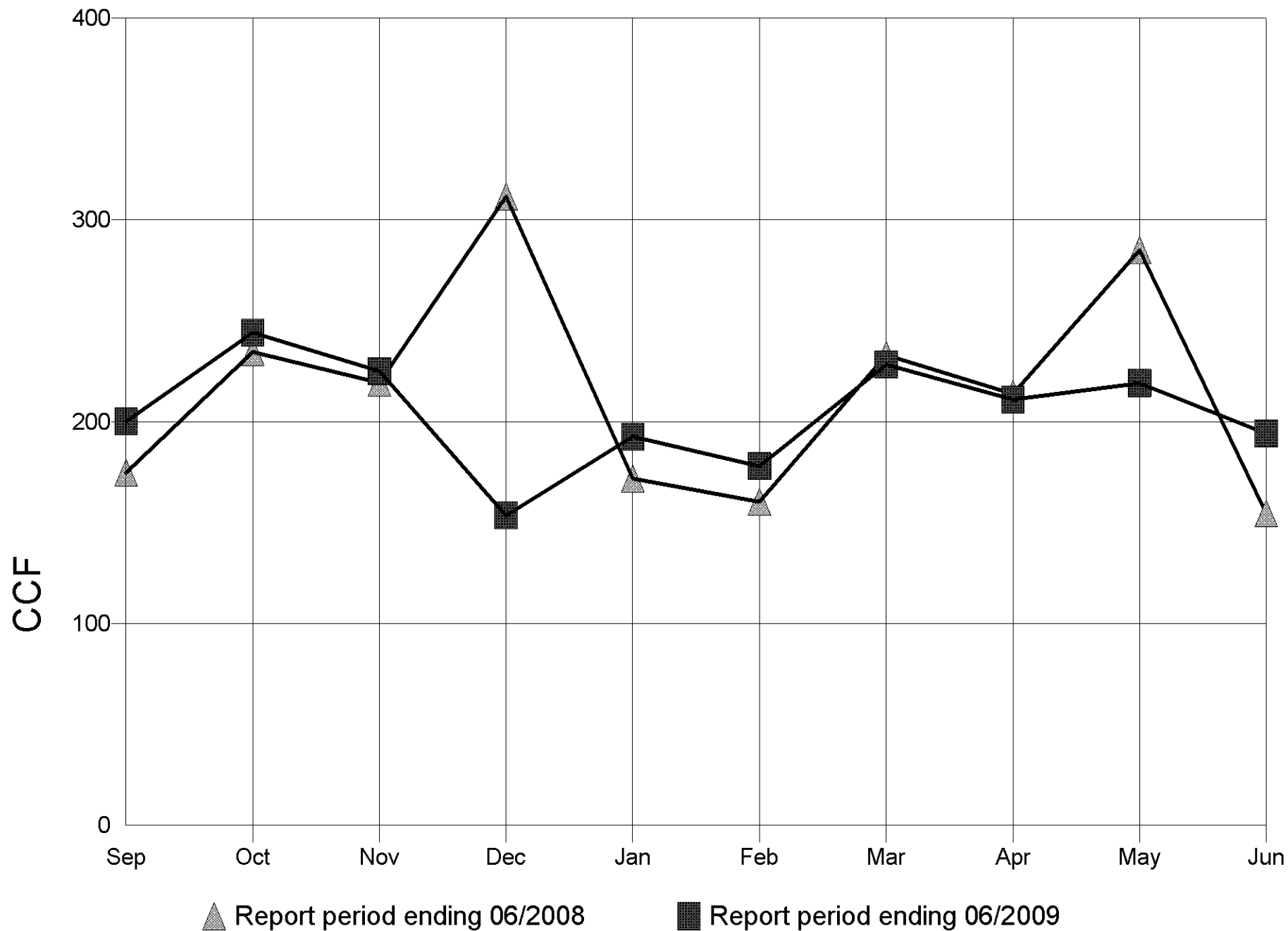
Monthly Electricity Use for BALLARD



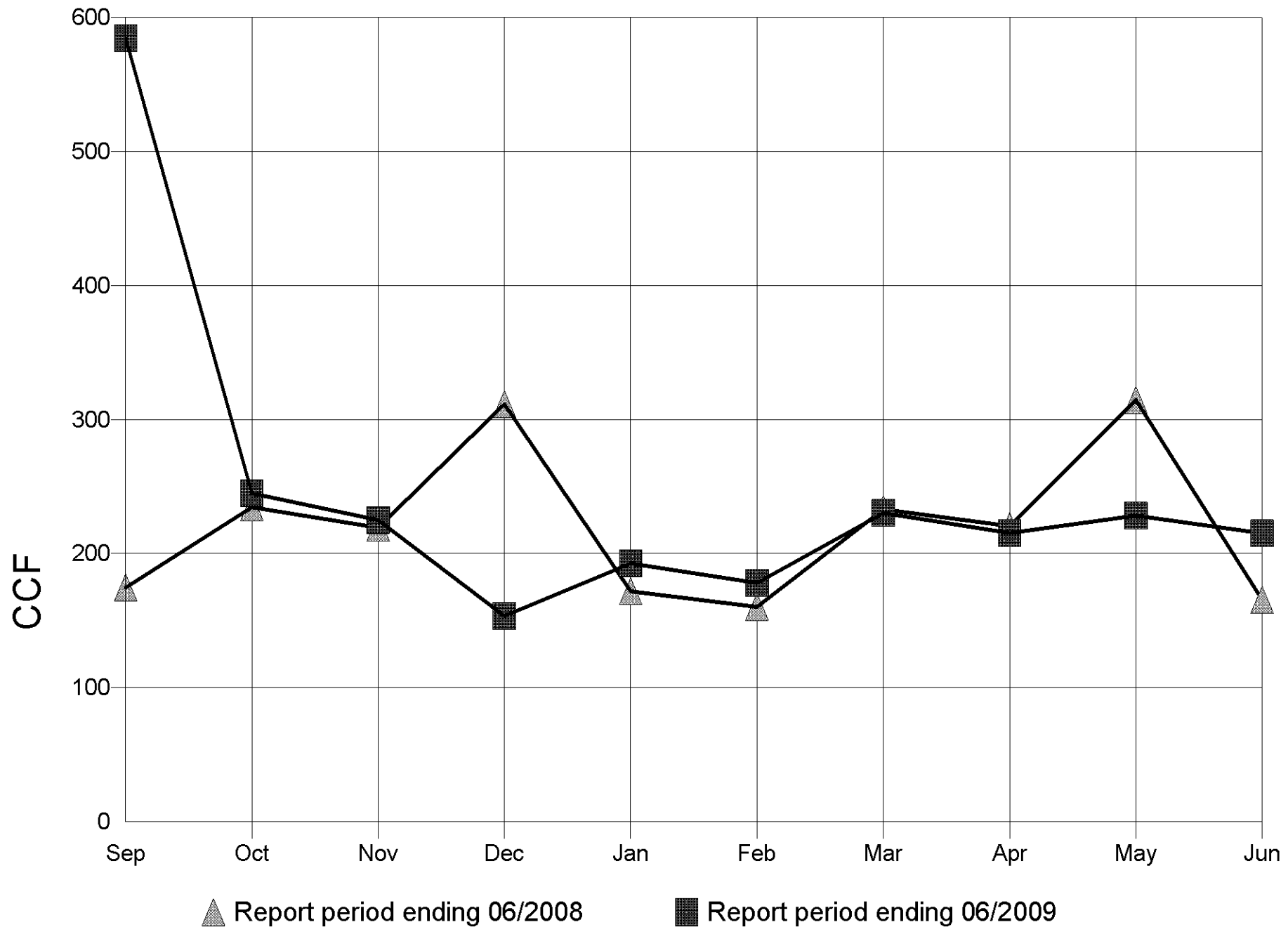
Monthly Natural Gas Use for BALLARD



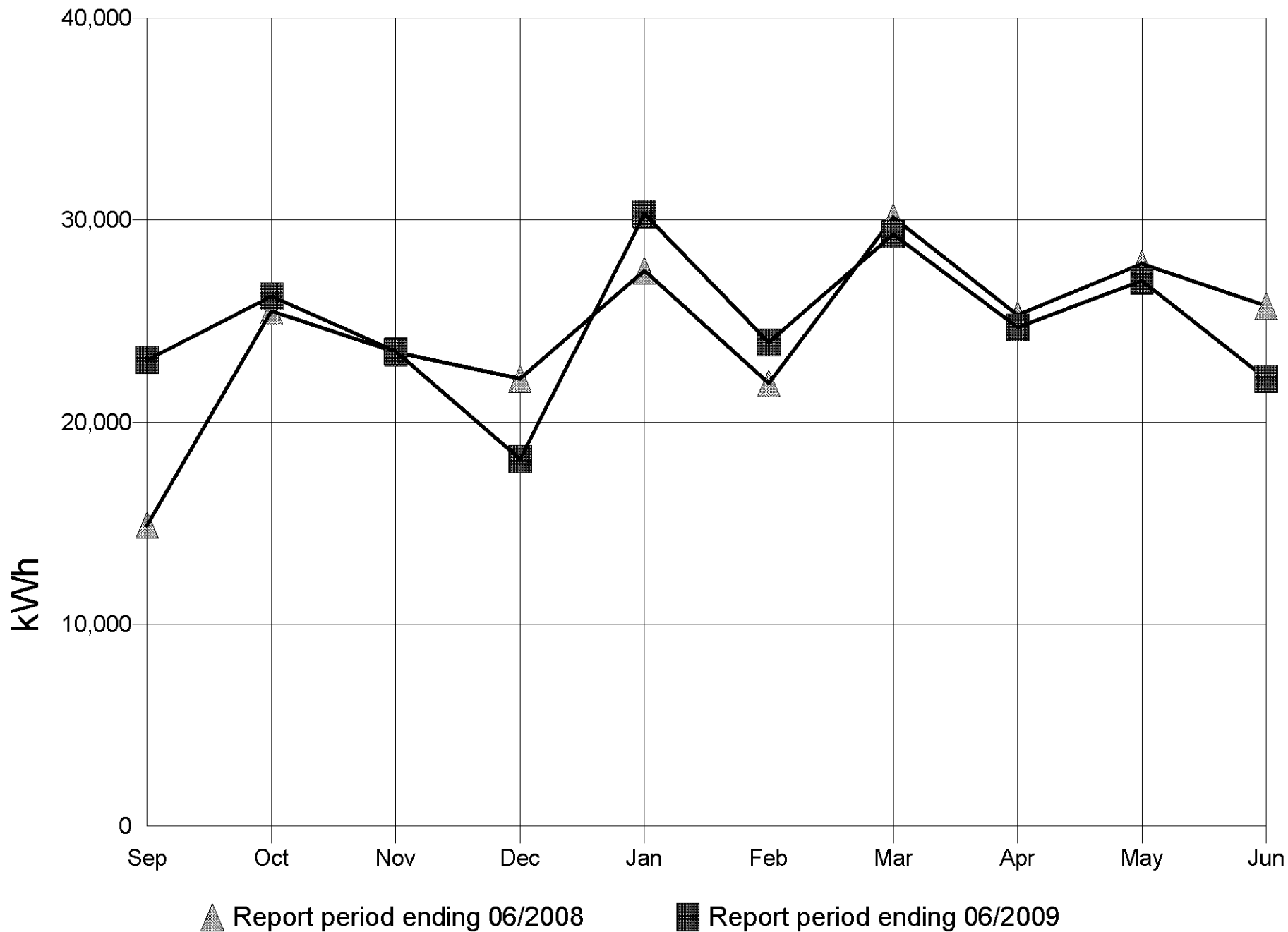
Monthly Sewer Use for BALLARD



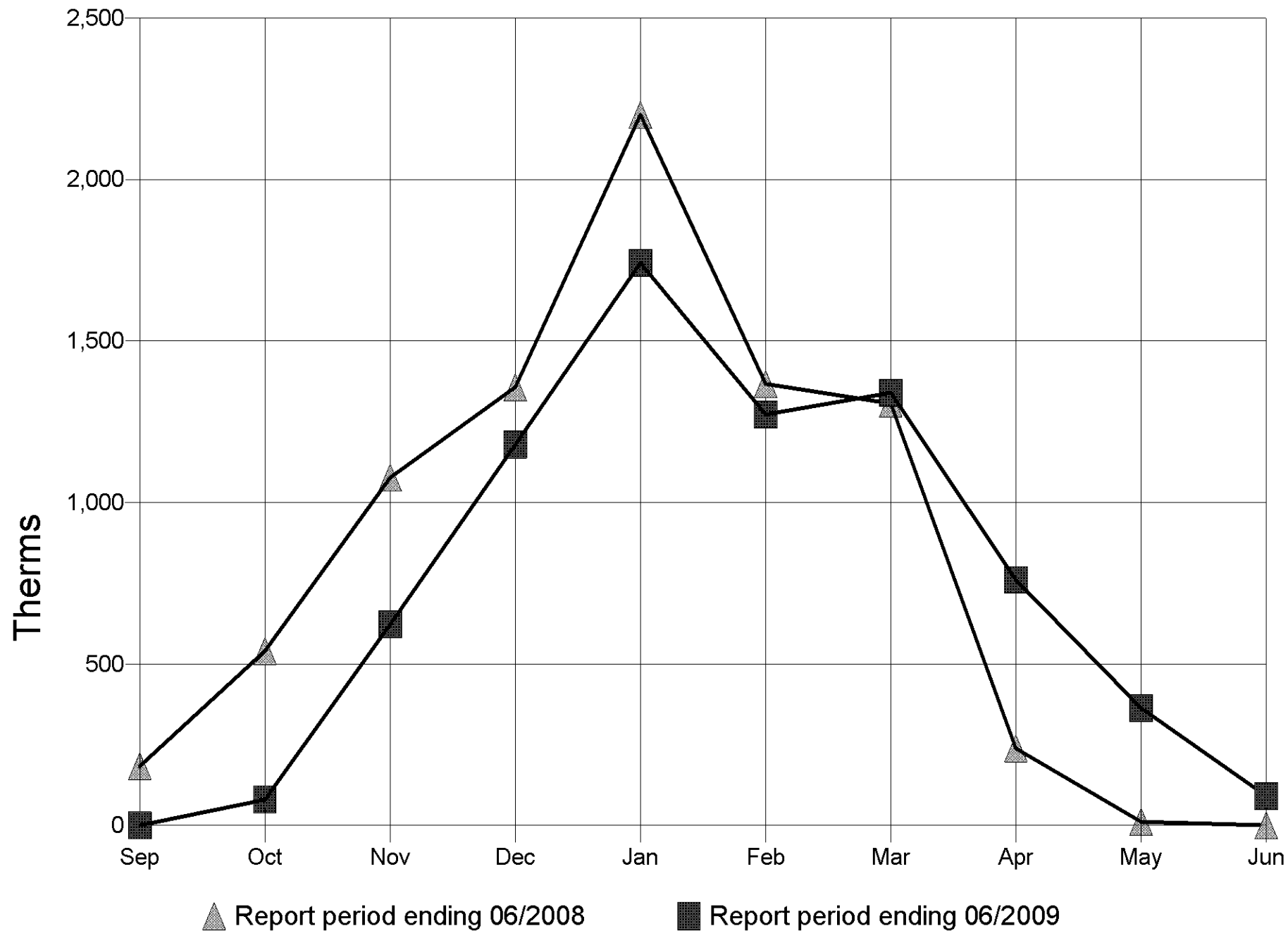
Monthly Water Use for BALLARD



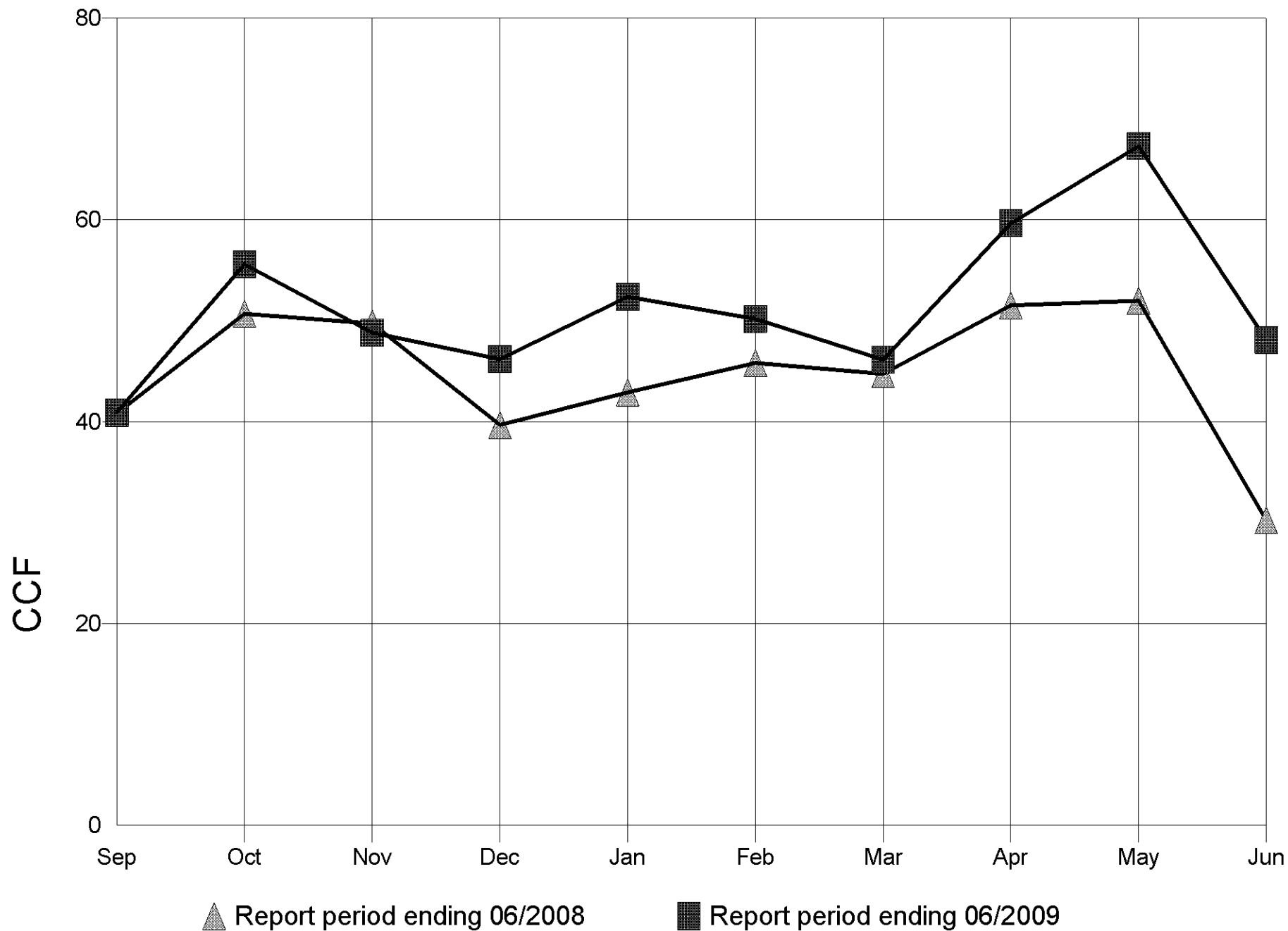
Monthly Electricity Use for BEACON HILL



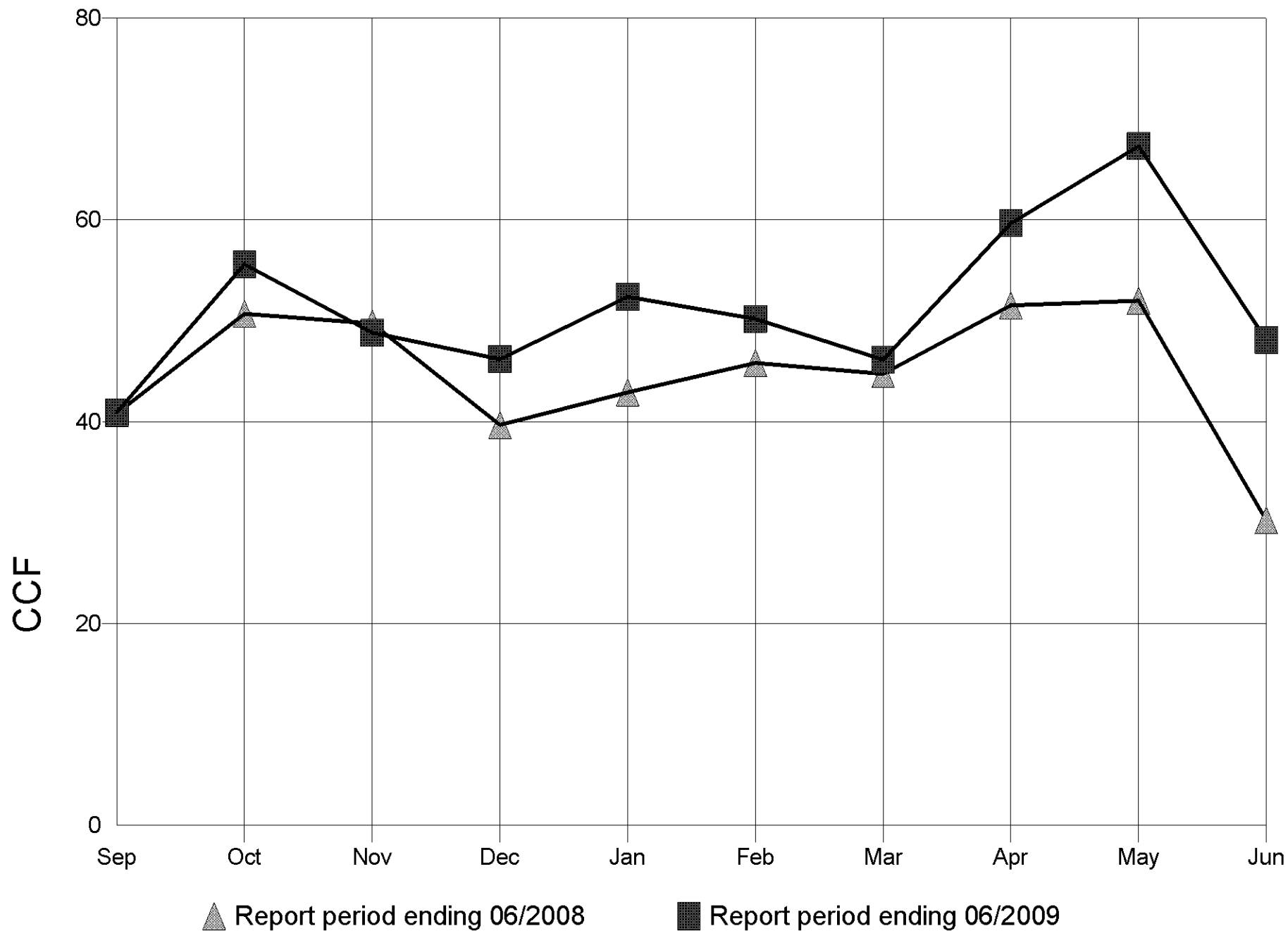
Monthly Natural Gas Use for BEACON HILL



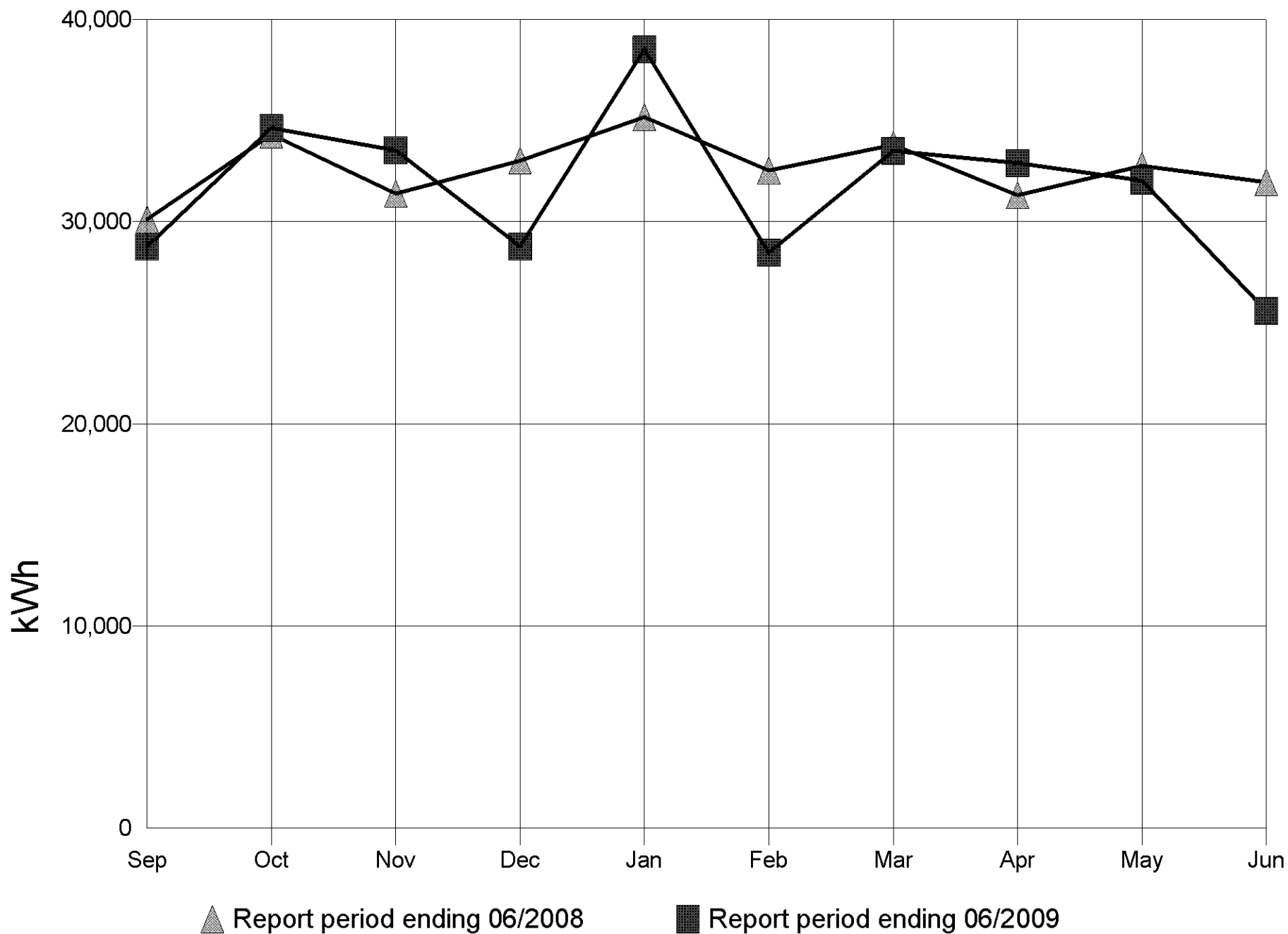
Monthly Sewer Use for BEACON HILL



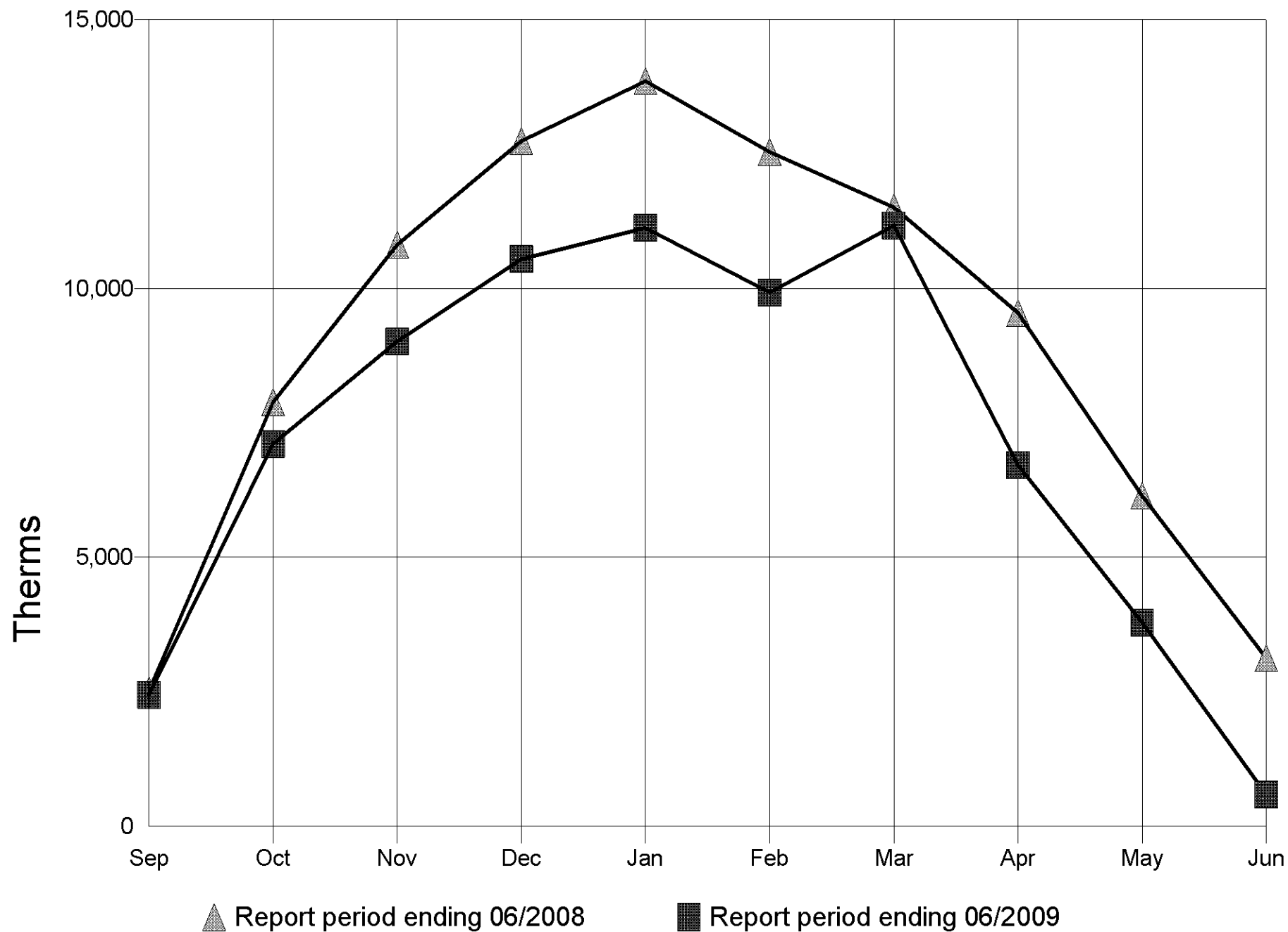
Monthly Water Use for BEACON HILL



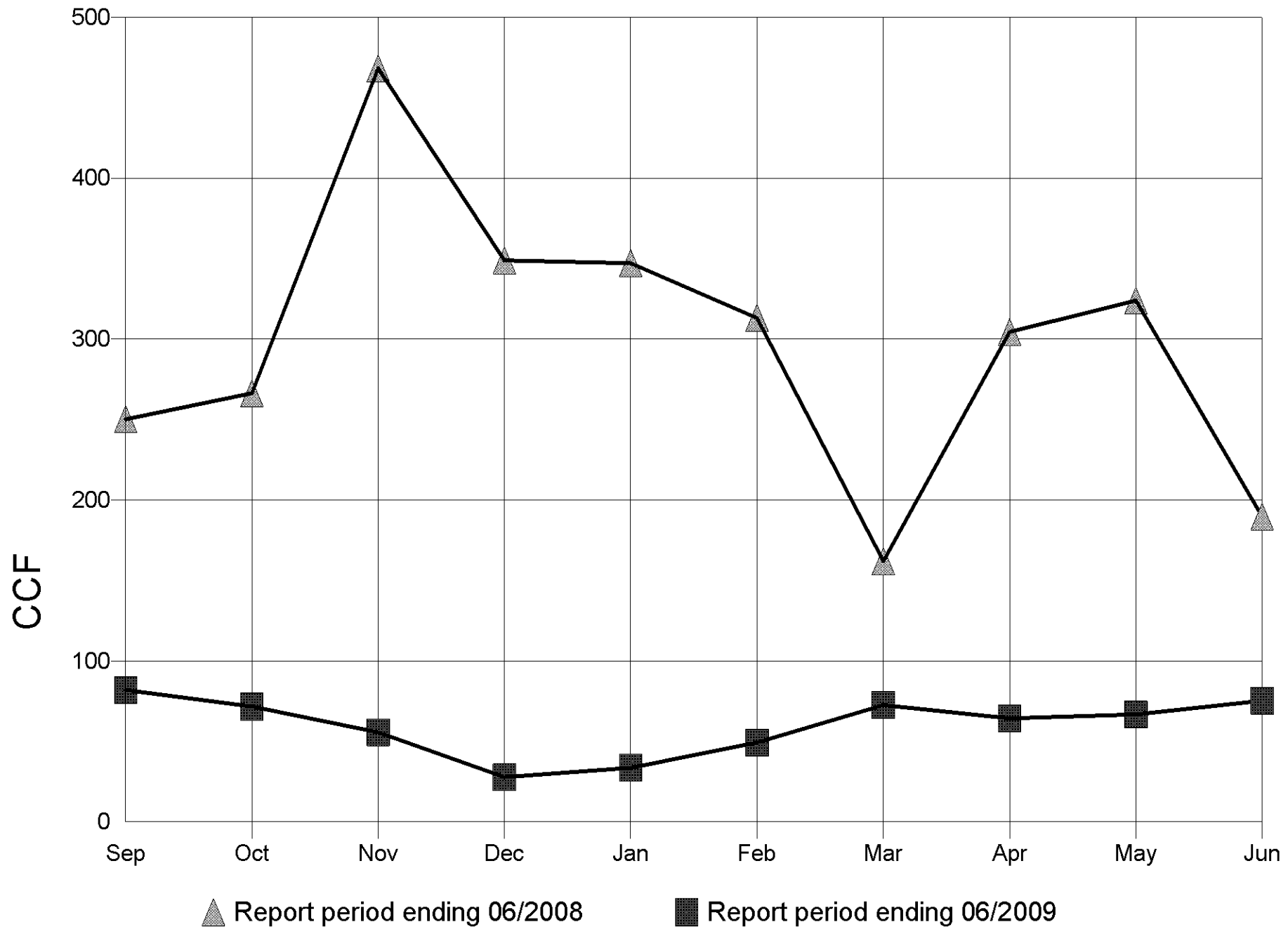
Monthly Electricity Use for BLAINE



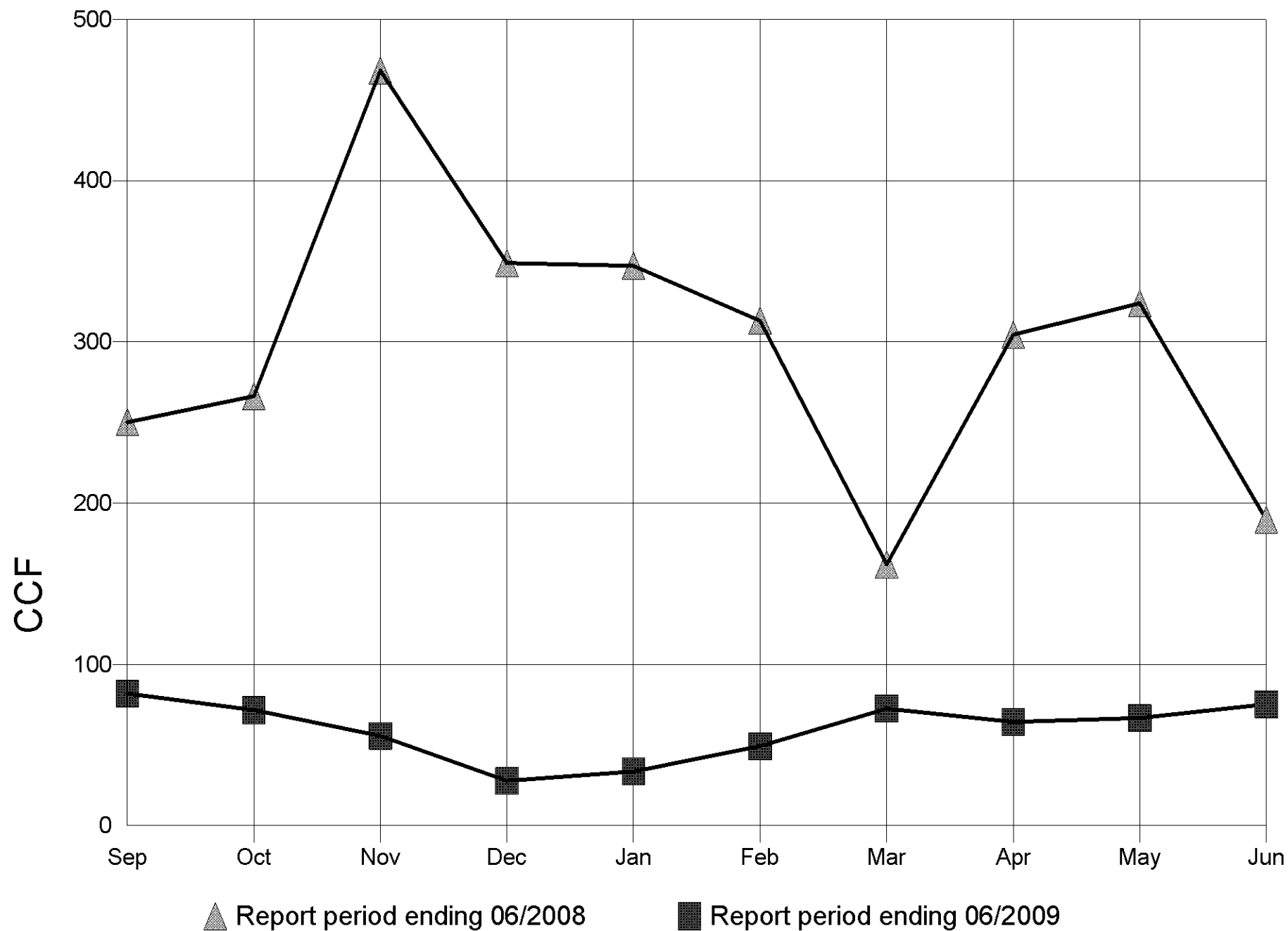
Monthly Natural Gas Use for BLAINE



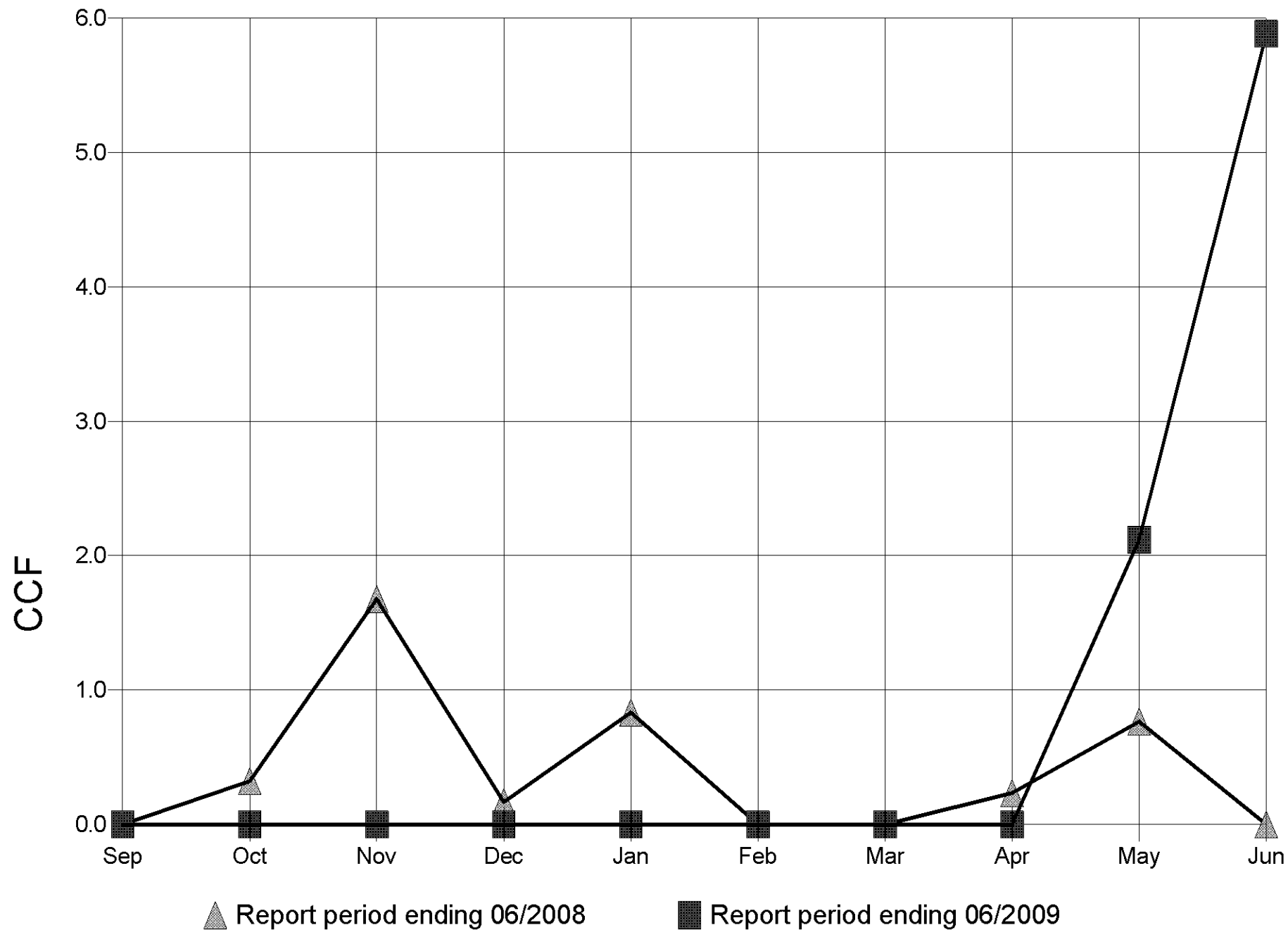
Monthly Sewer Use for BLAINE



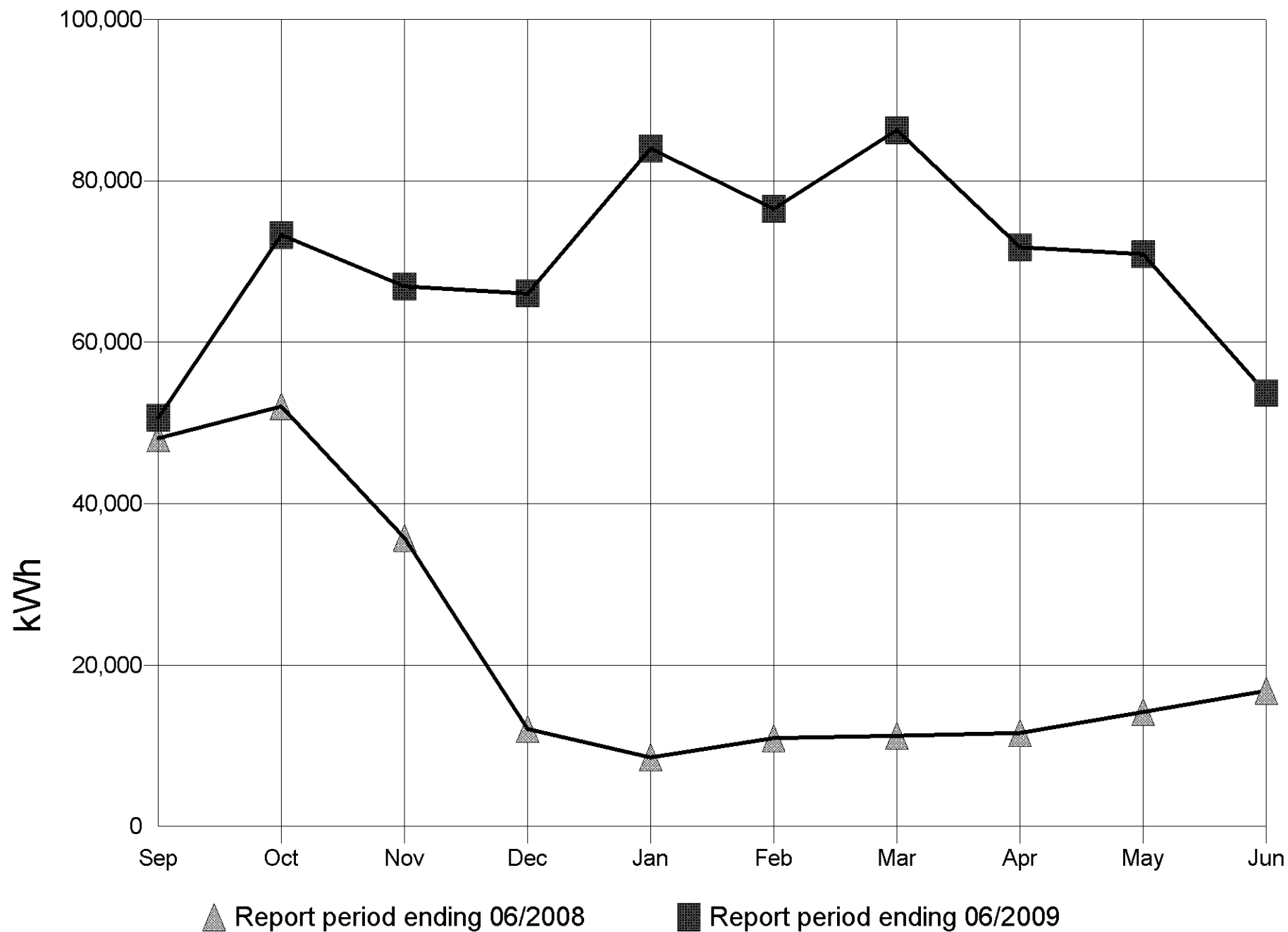
Monthly Water Use for BLAINE



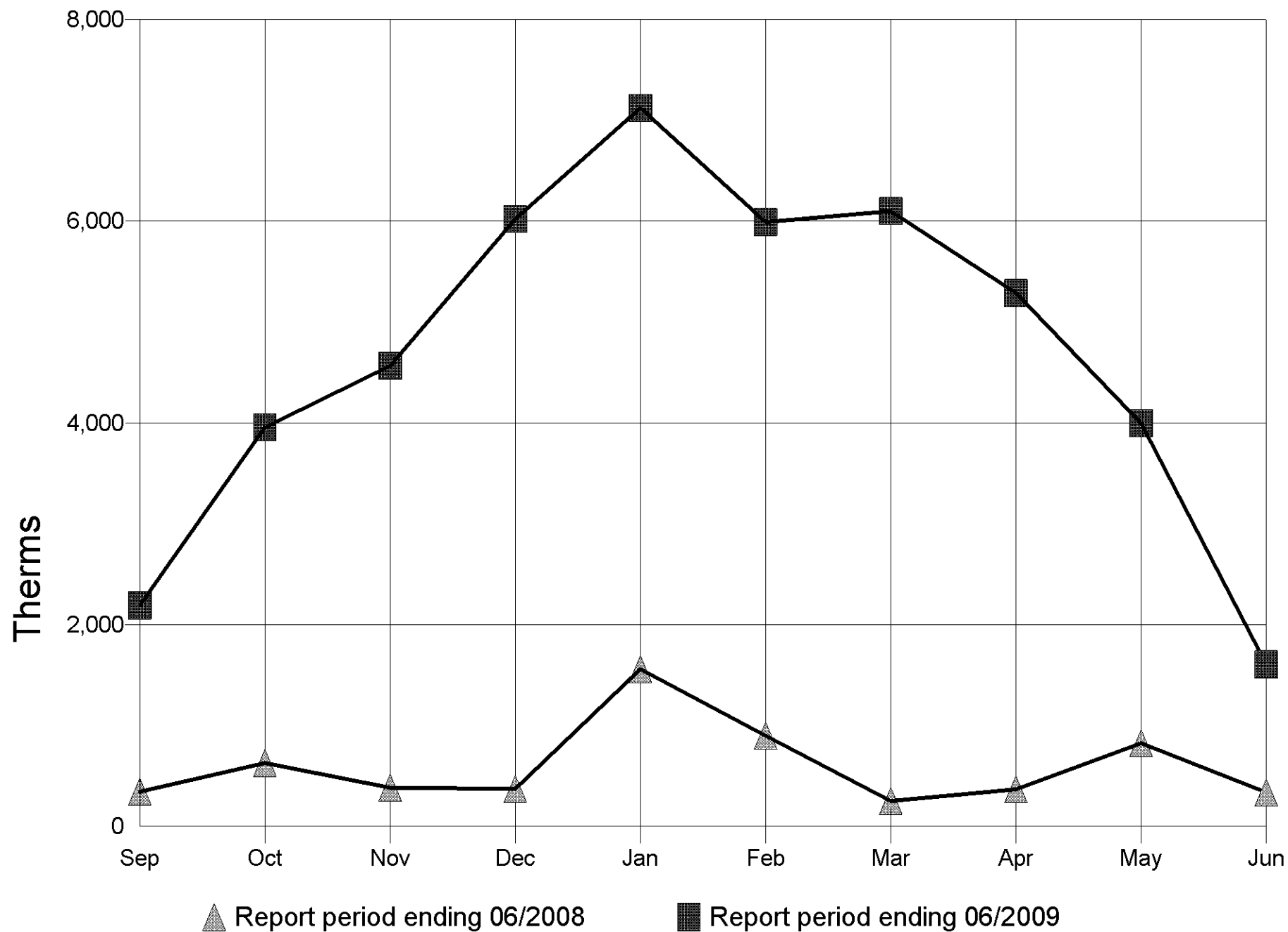
Monthly Sewer Use for VIEWLANDS



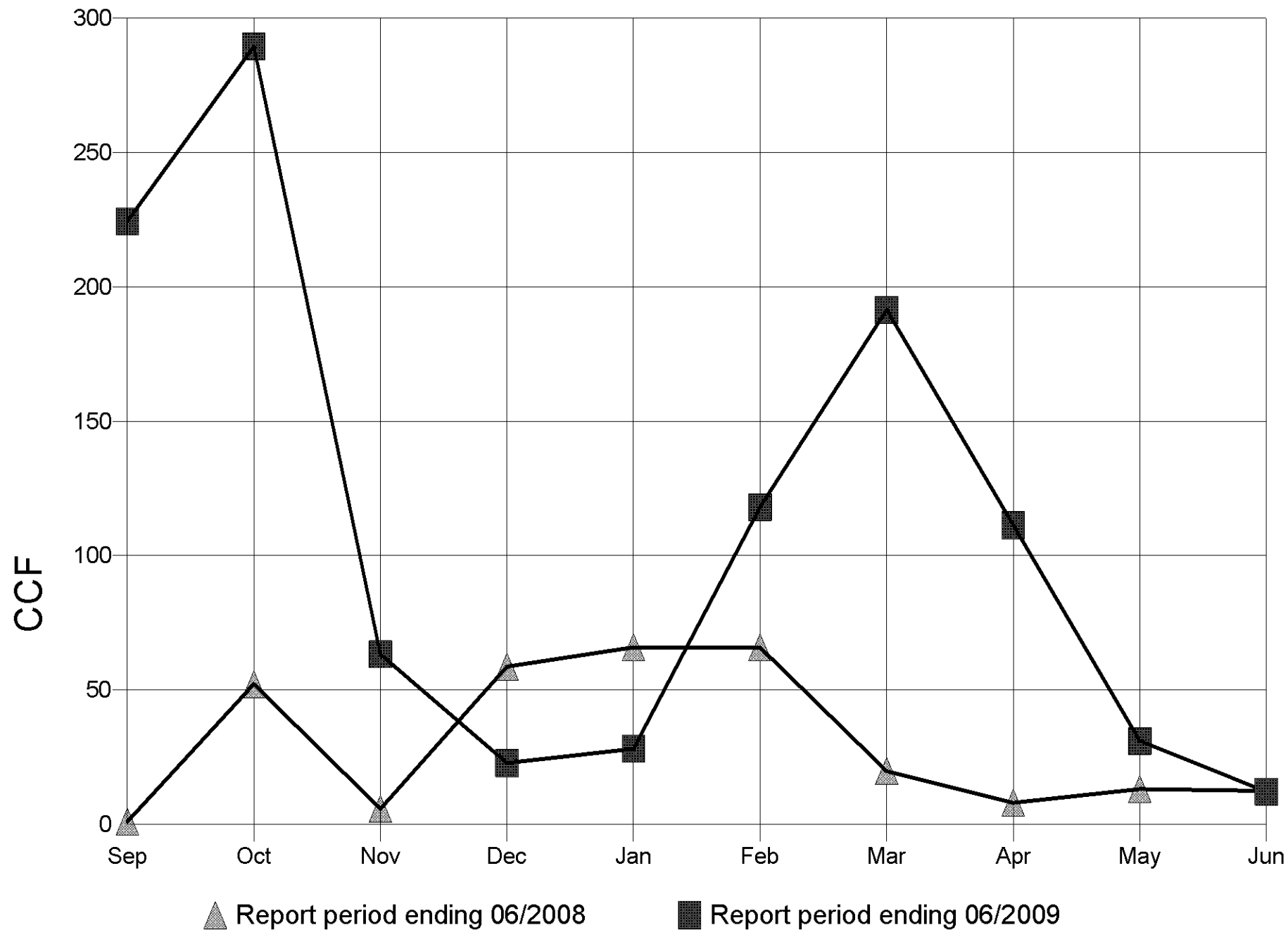
Monthly Electricity Use for BOREN



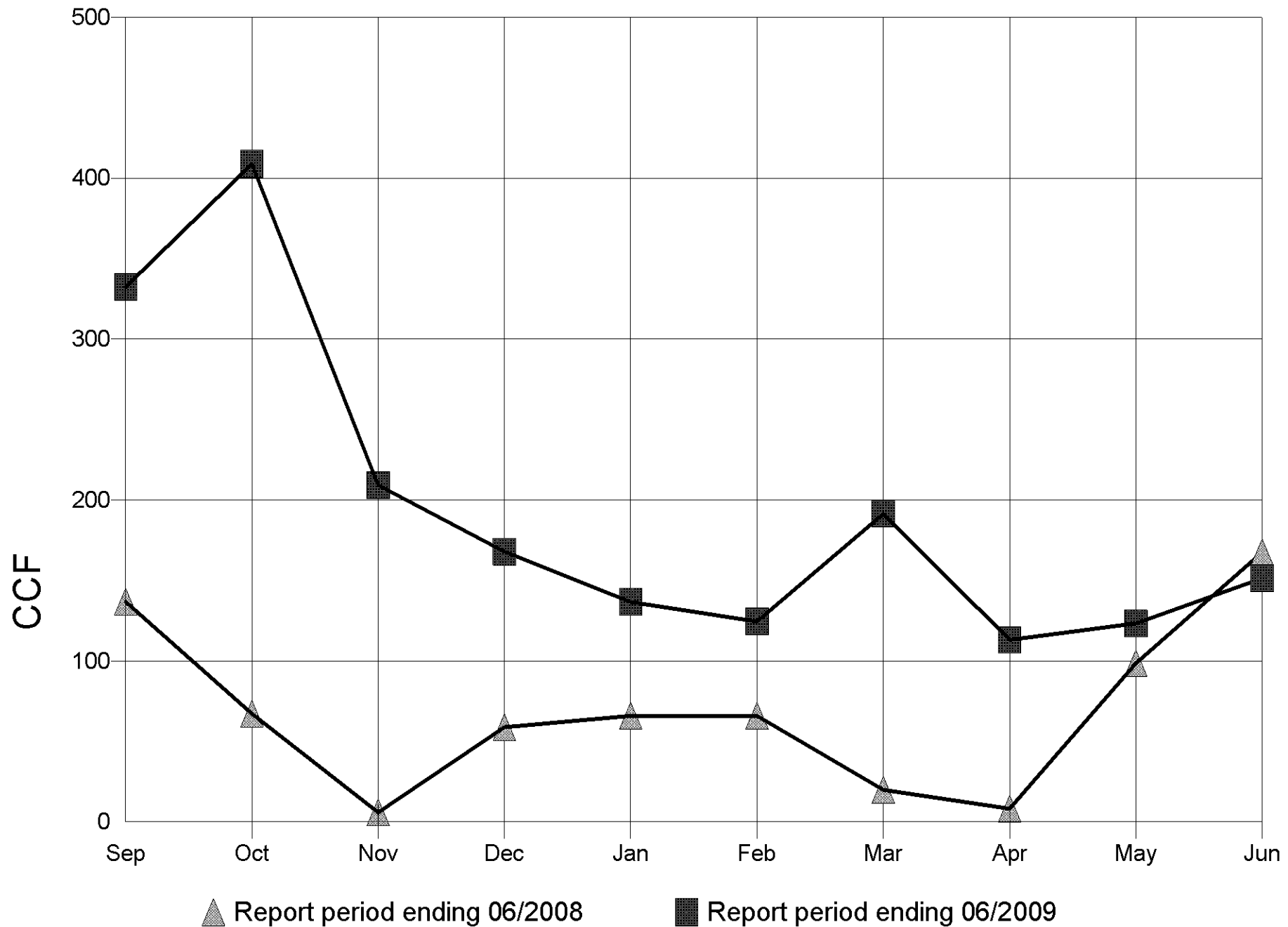
Monthly Natural Gas Use for BOREN



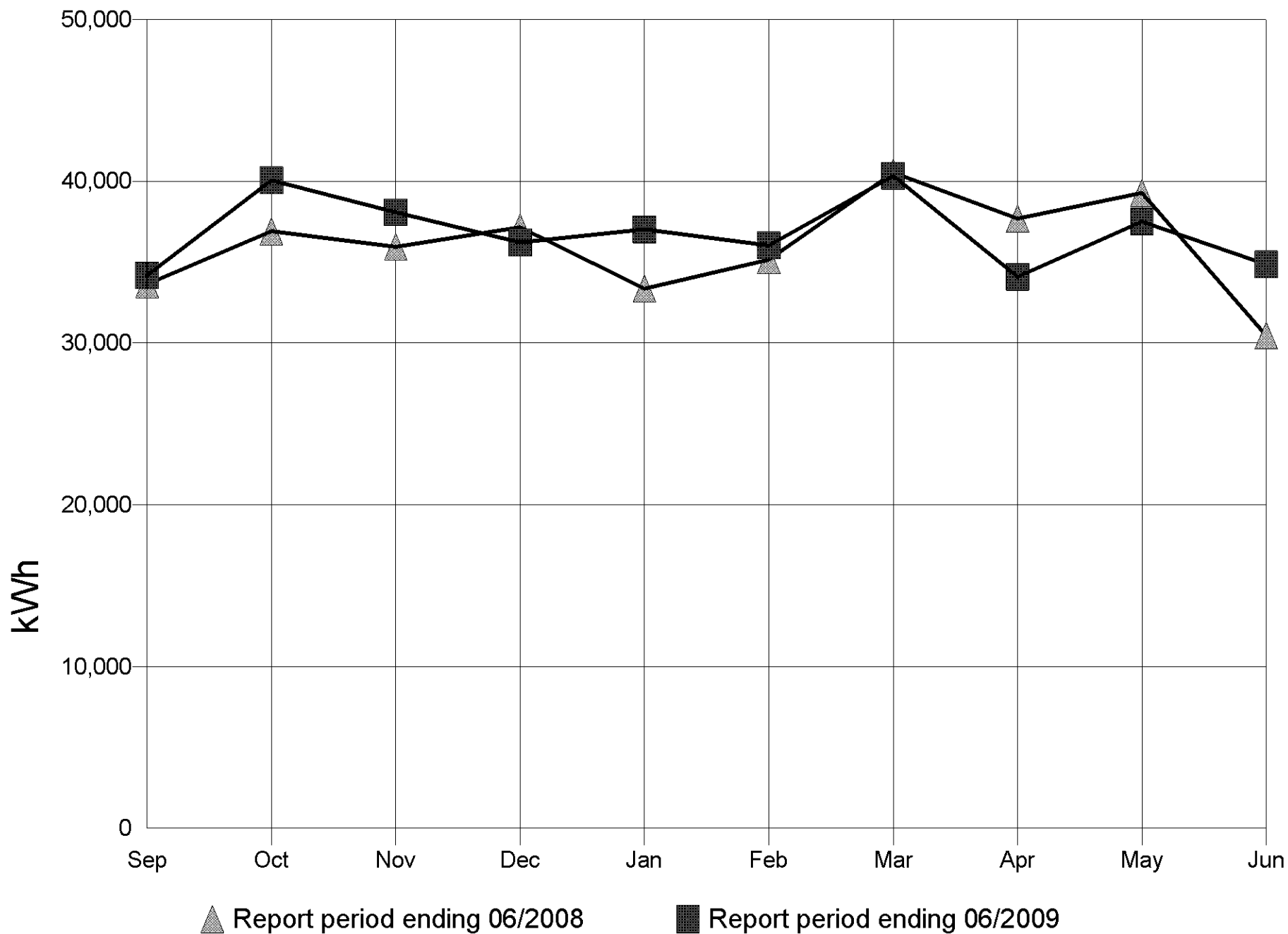
Monthly Sewer Use for BOREN



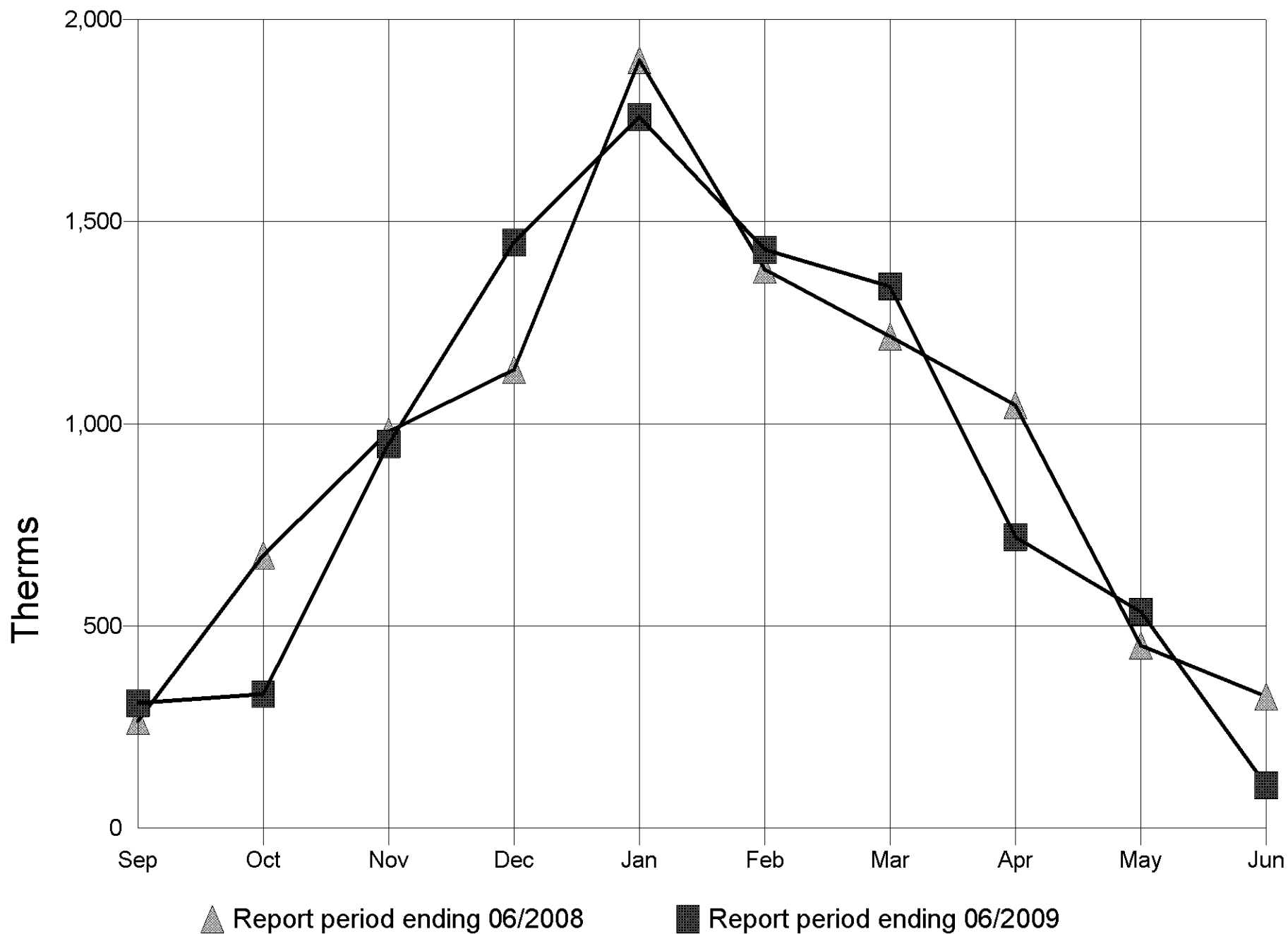
Monthly Water Use for BOREN



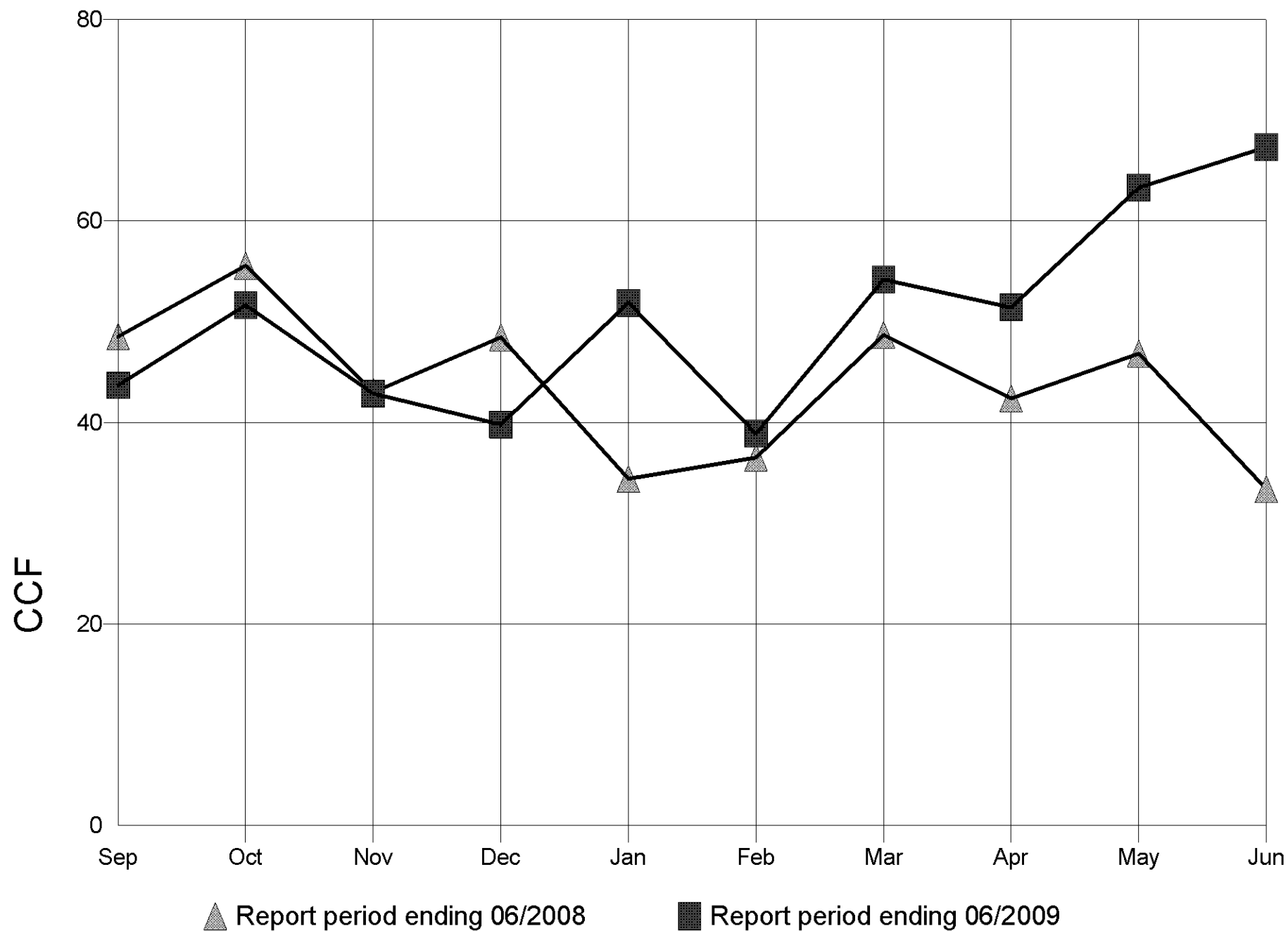
Monthly Electricity Use for BRIGHTON



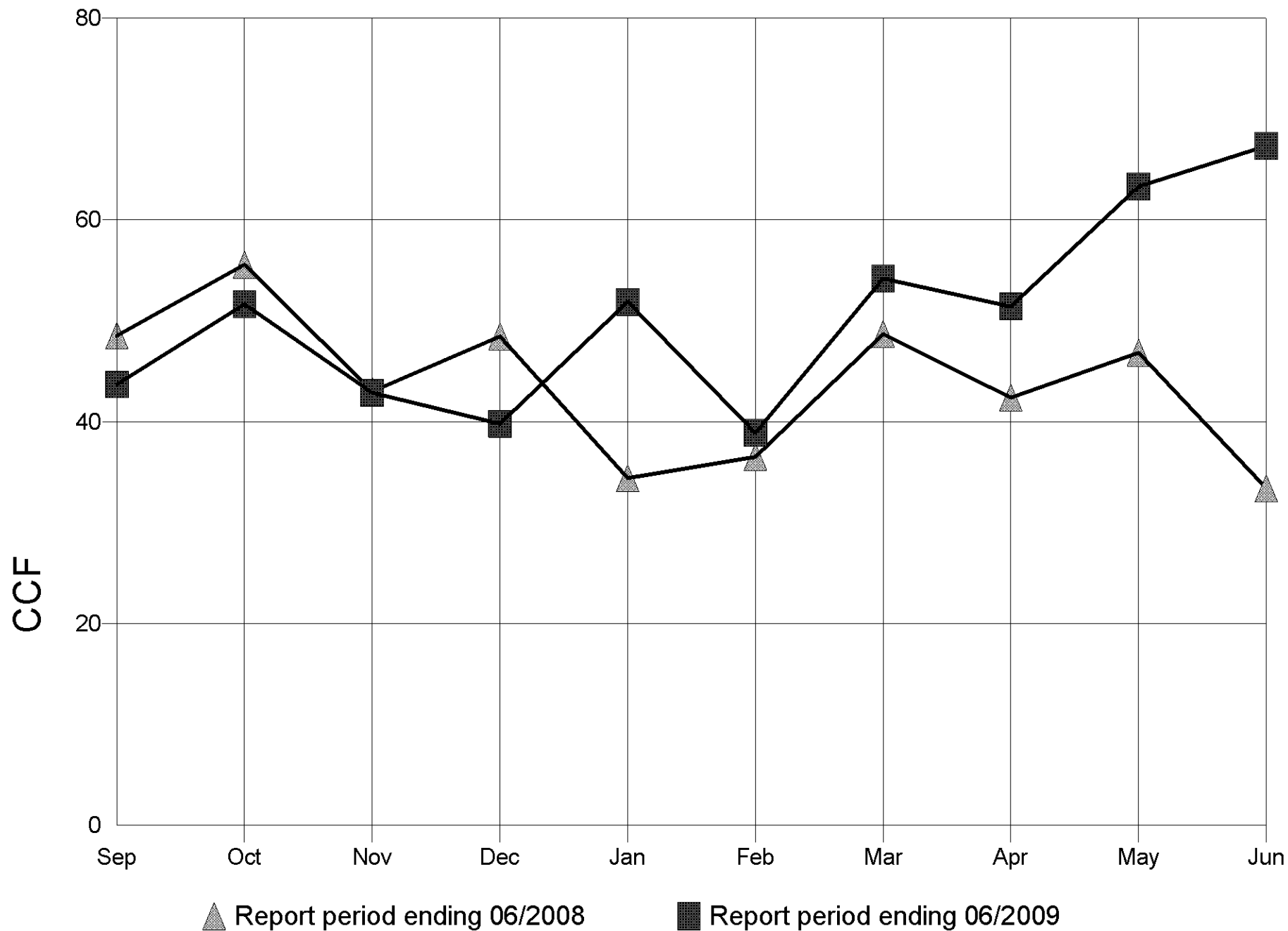
Monthly Natural Gas Use for BRIGHTON



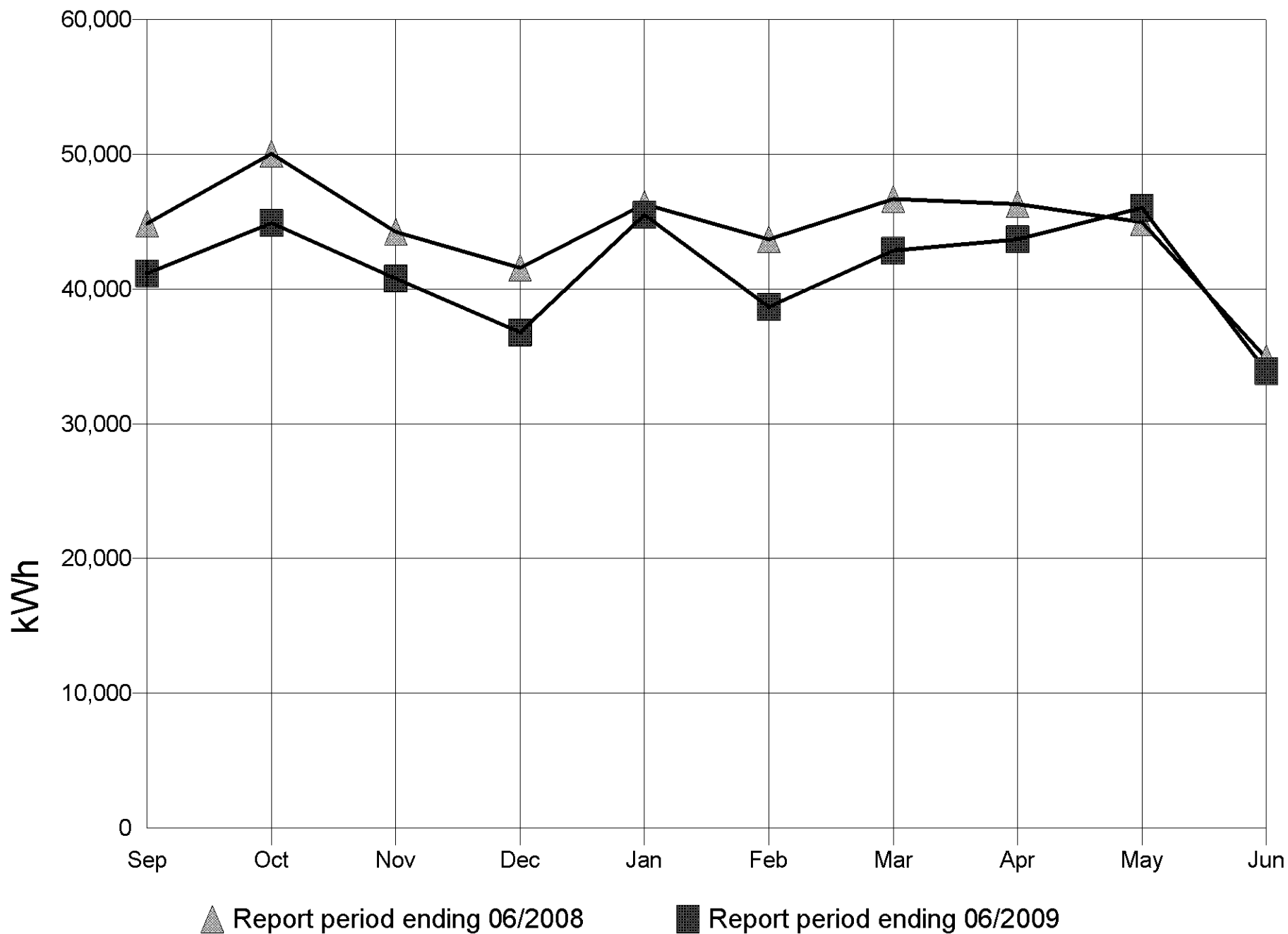
Monthly Sewer Use for BRIGHTON



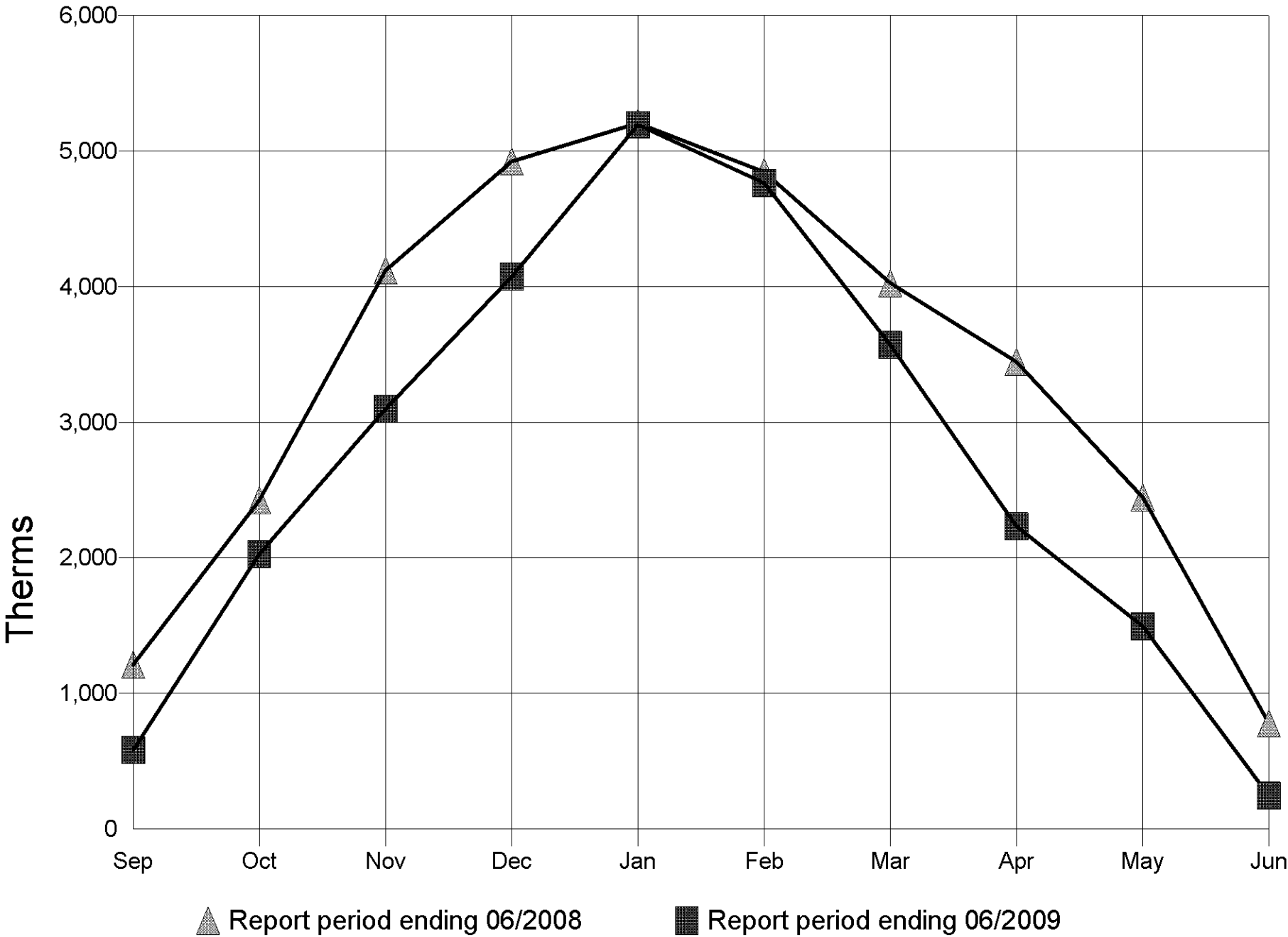
Monthly Water Use for BRIGHTON



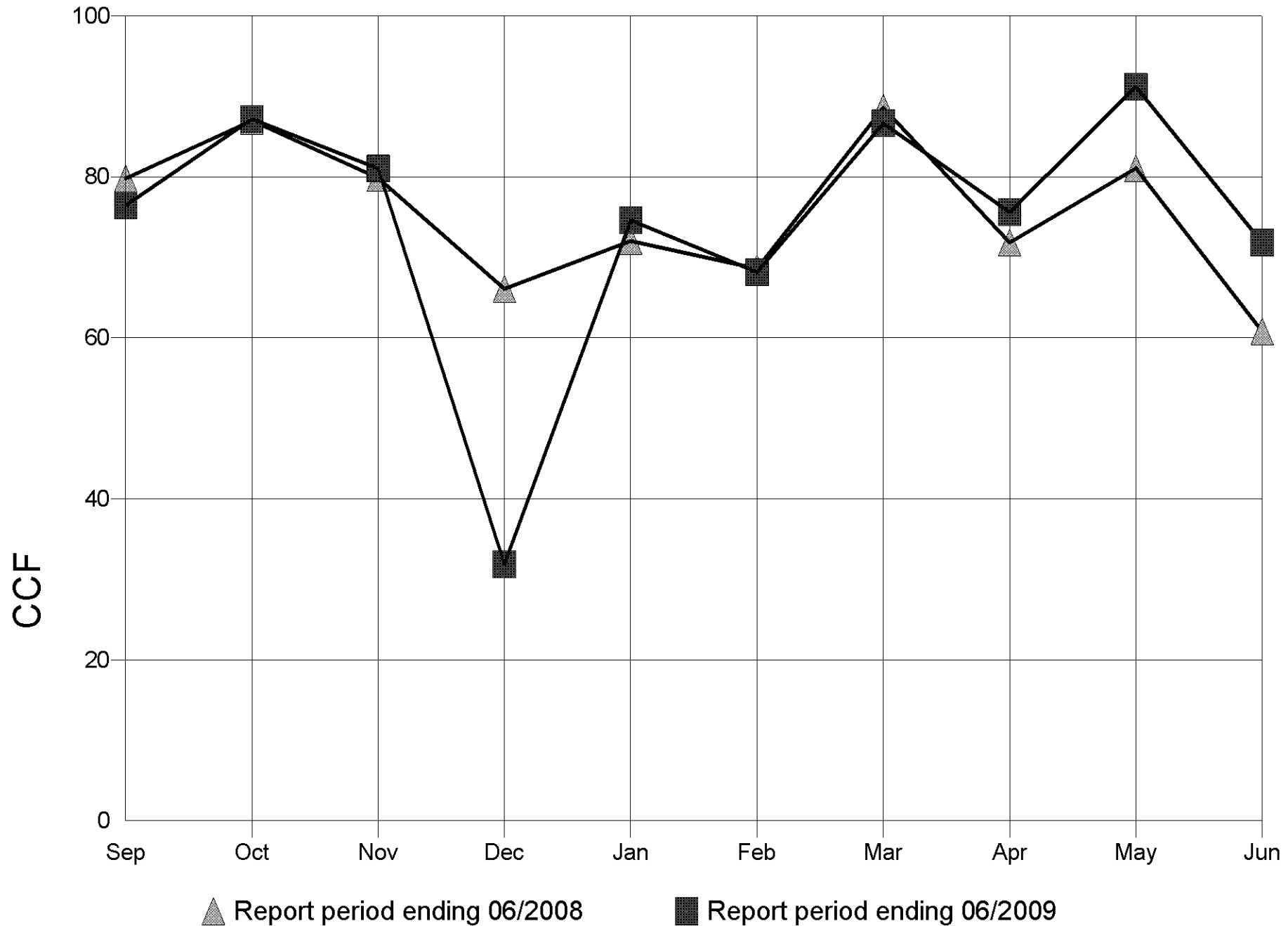
Monthly Electricity Use for BROADVIEW-THOMSON



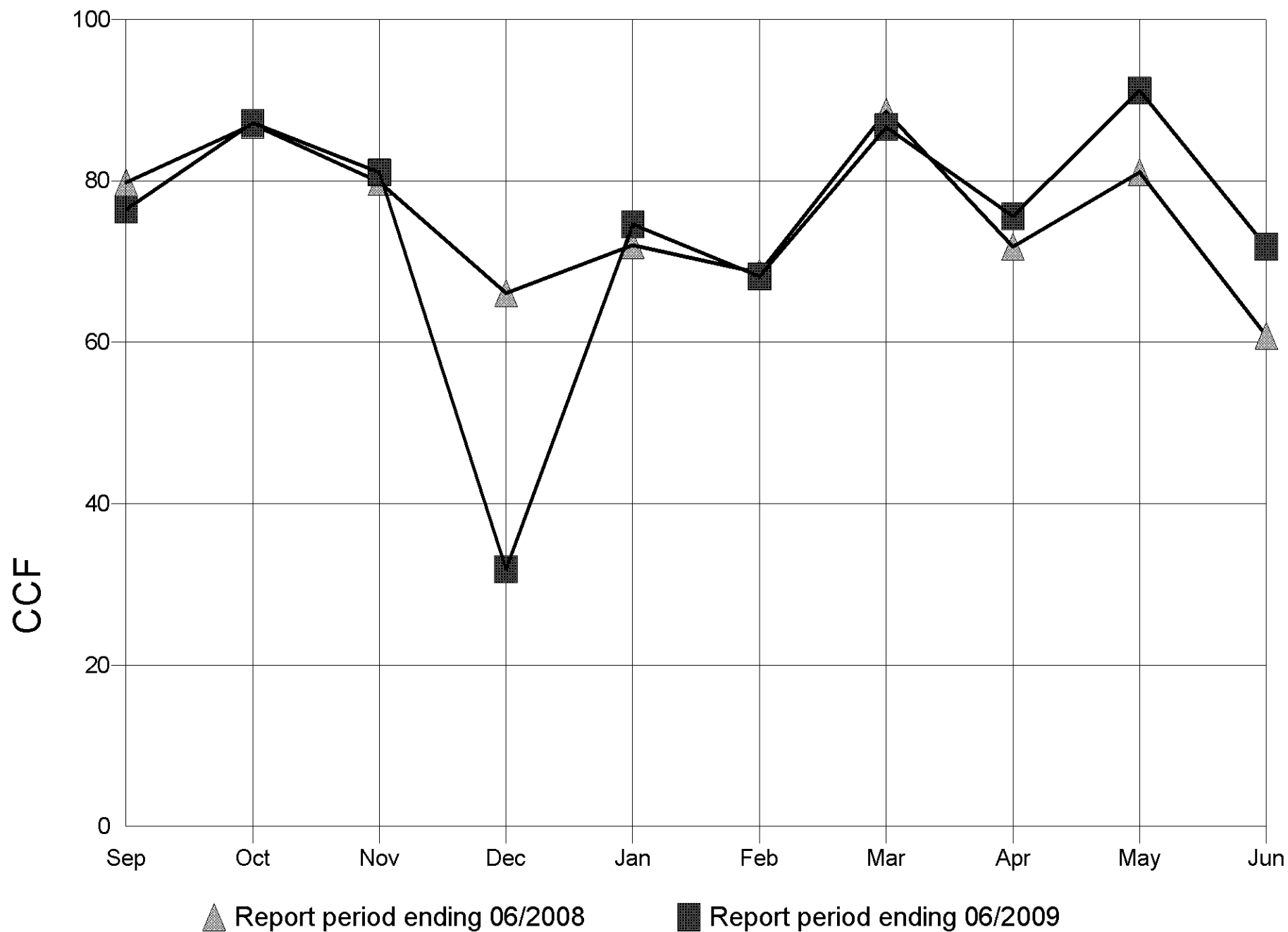
Monthly Natural Gas Use for BROADVIEW-THOMSON



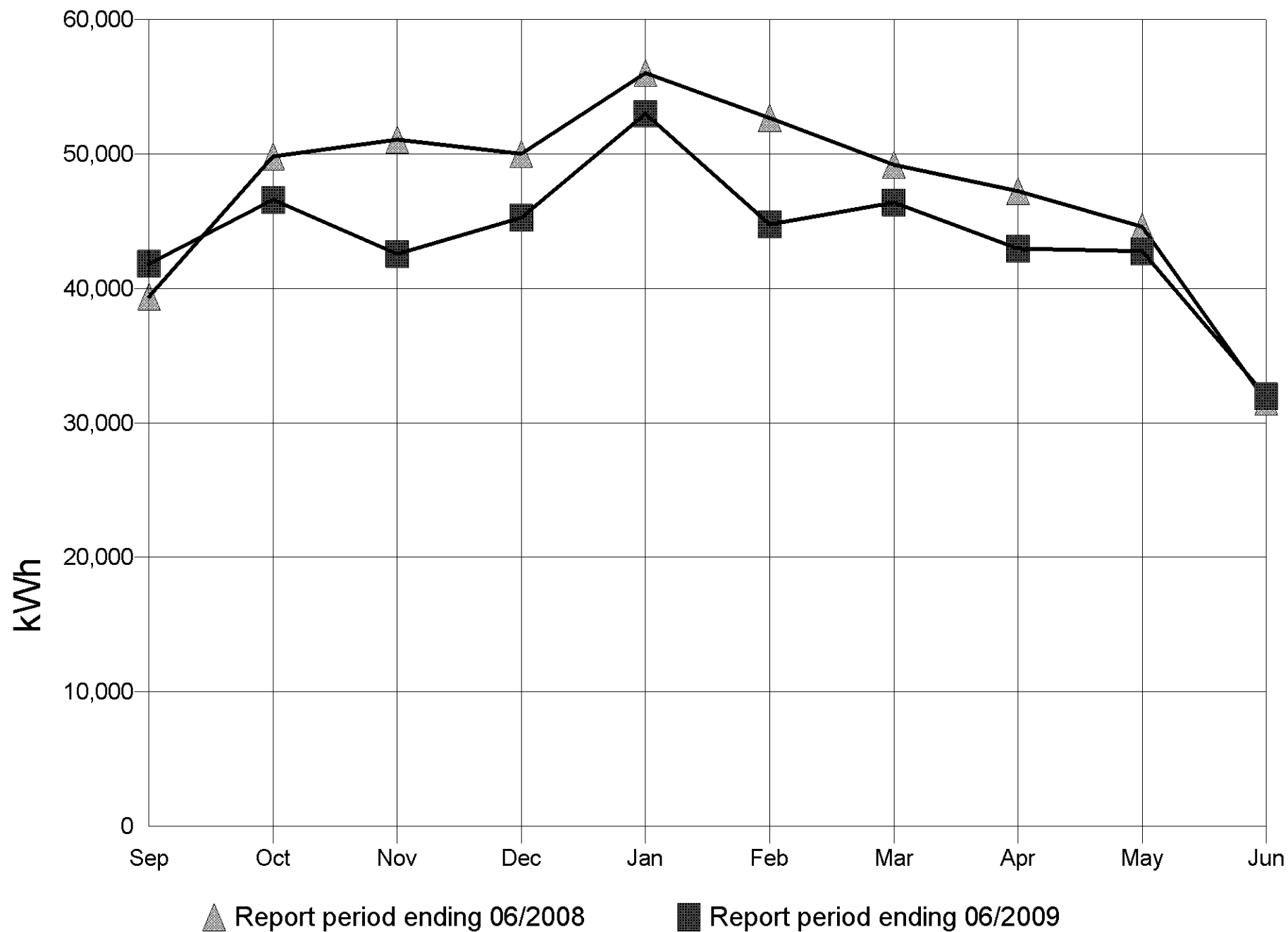
Monthly Sewer Use for BROADVIEW-THOMSON



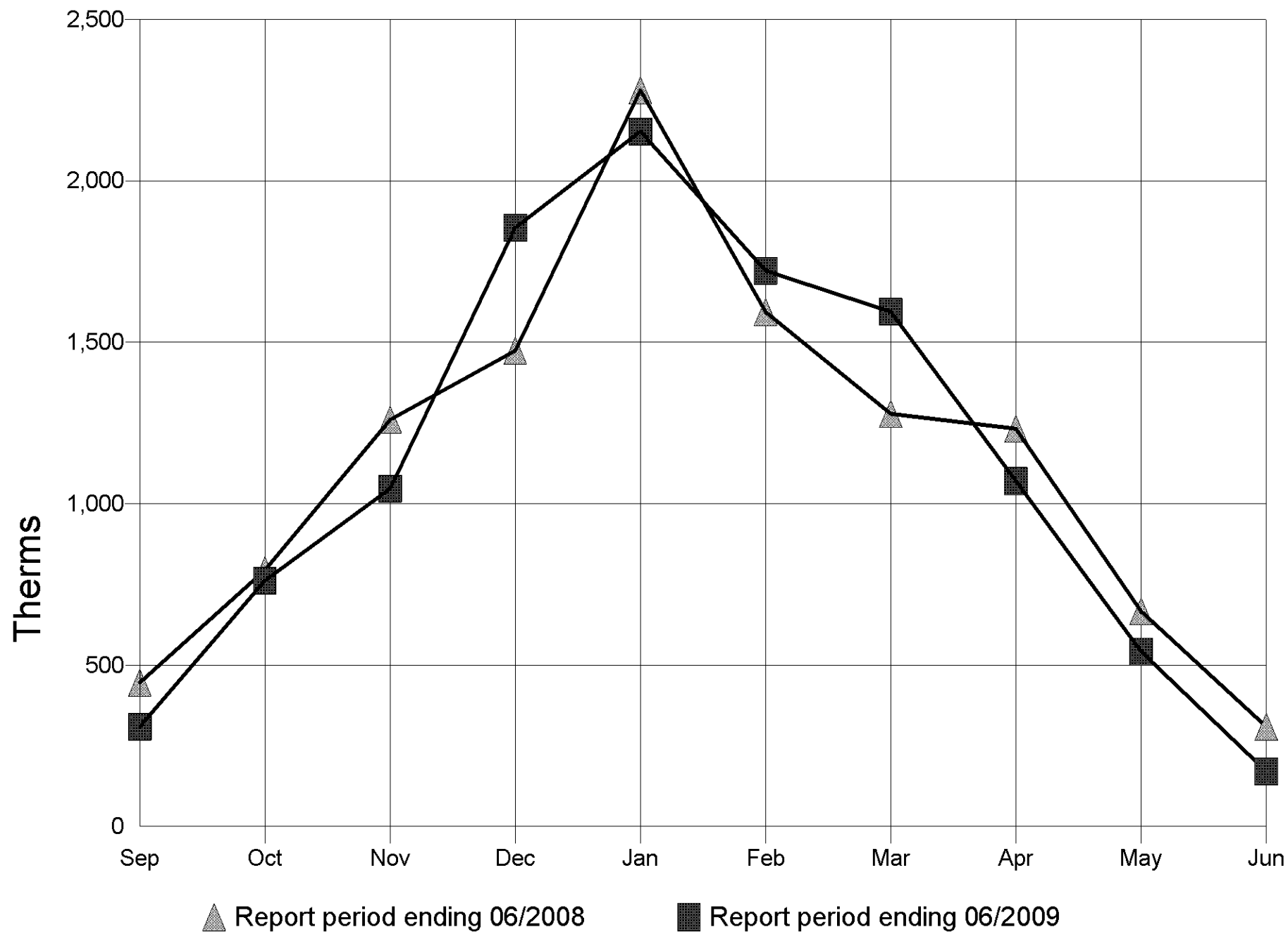
Monthly Water Use for BROADVIEW-THOMSON



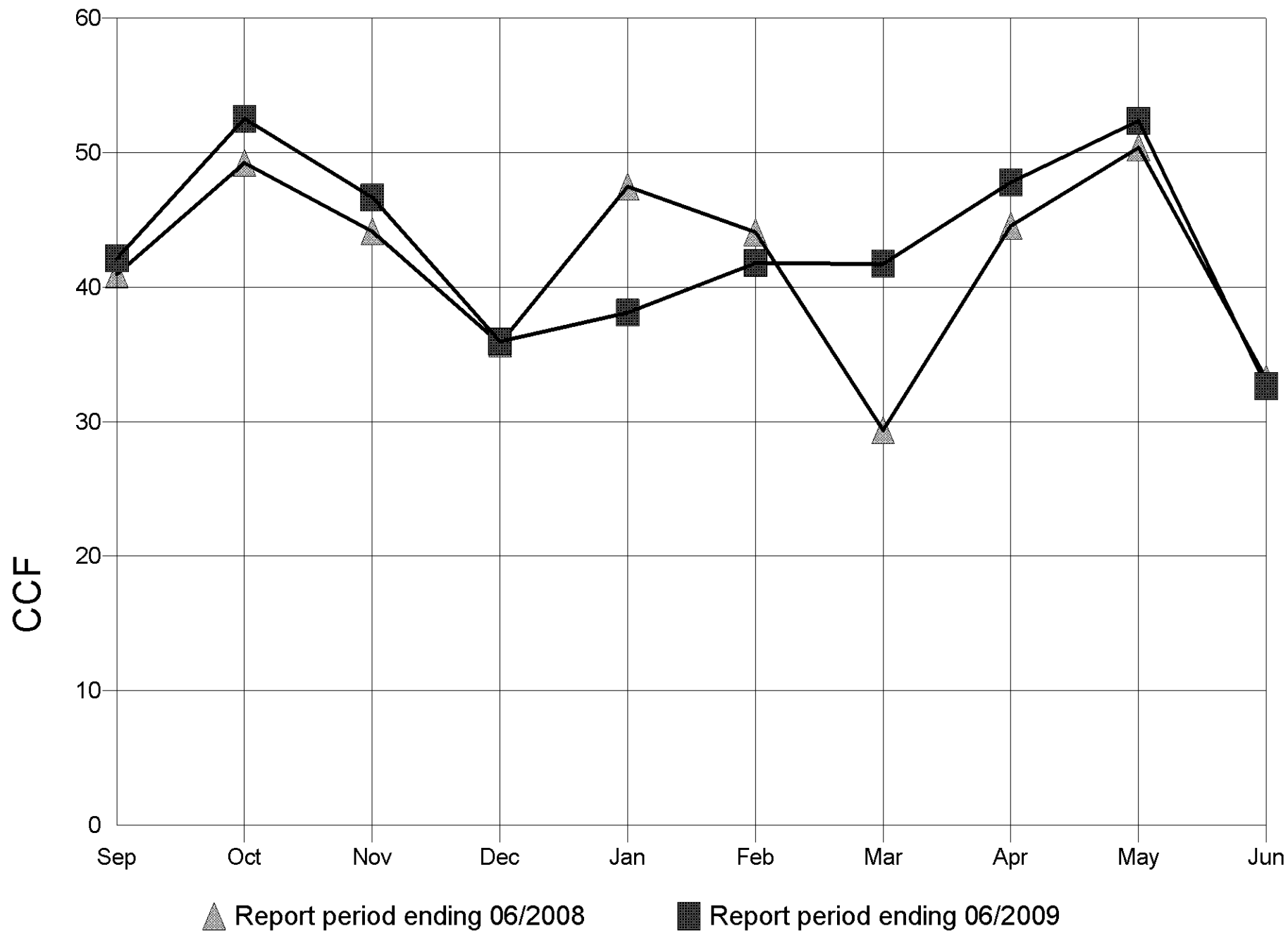
Monthly Electricity Use for BRYANT



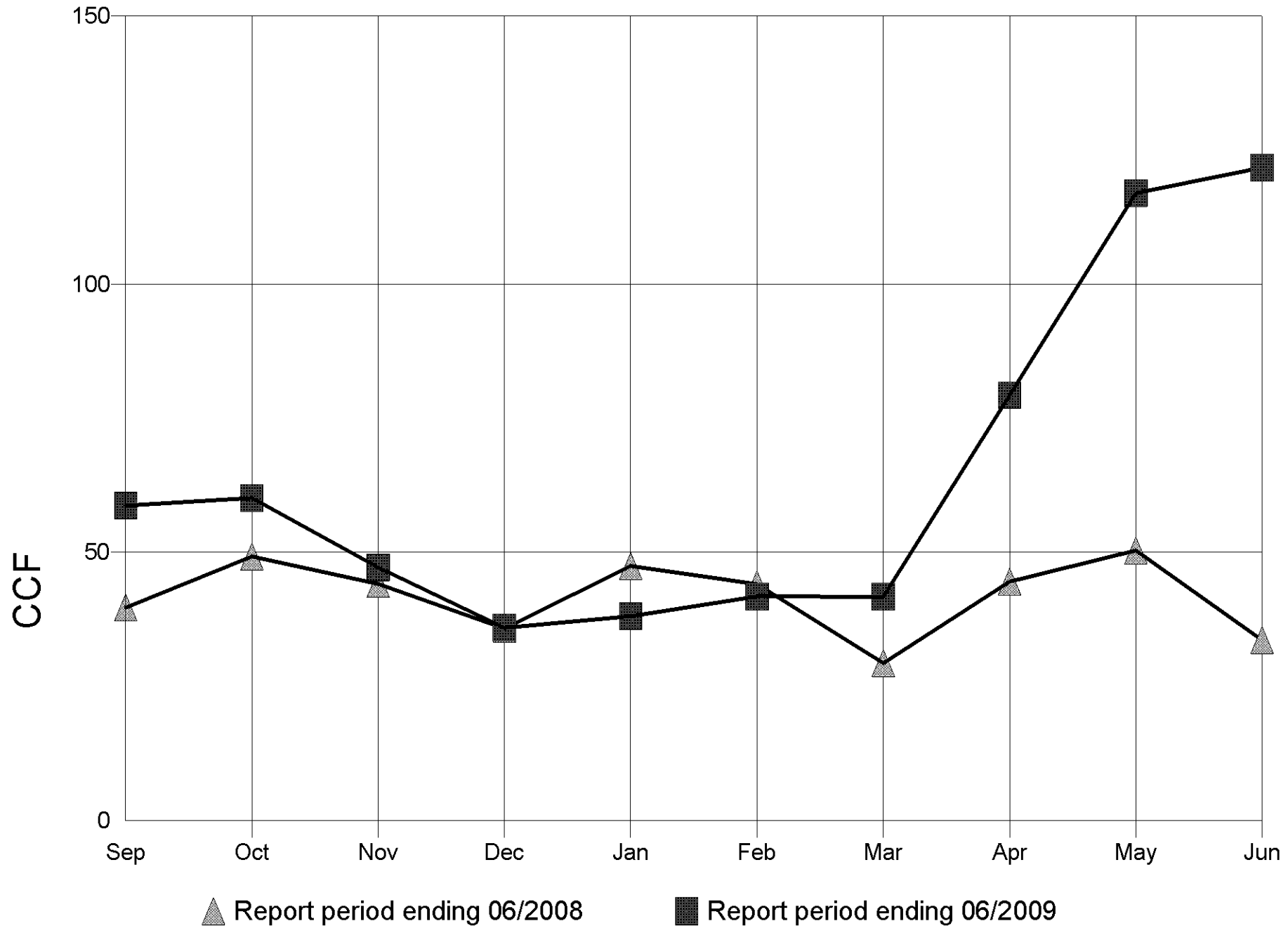
Monthly Natural Gas Use for BRYANT



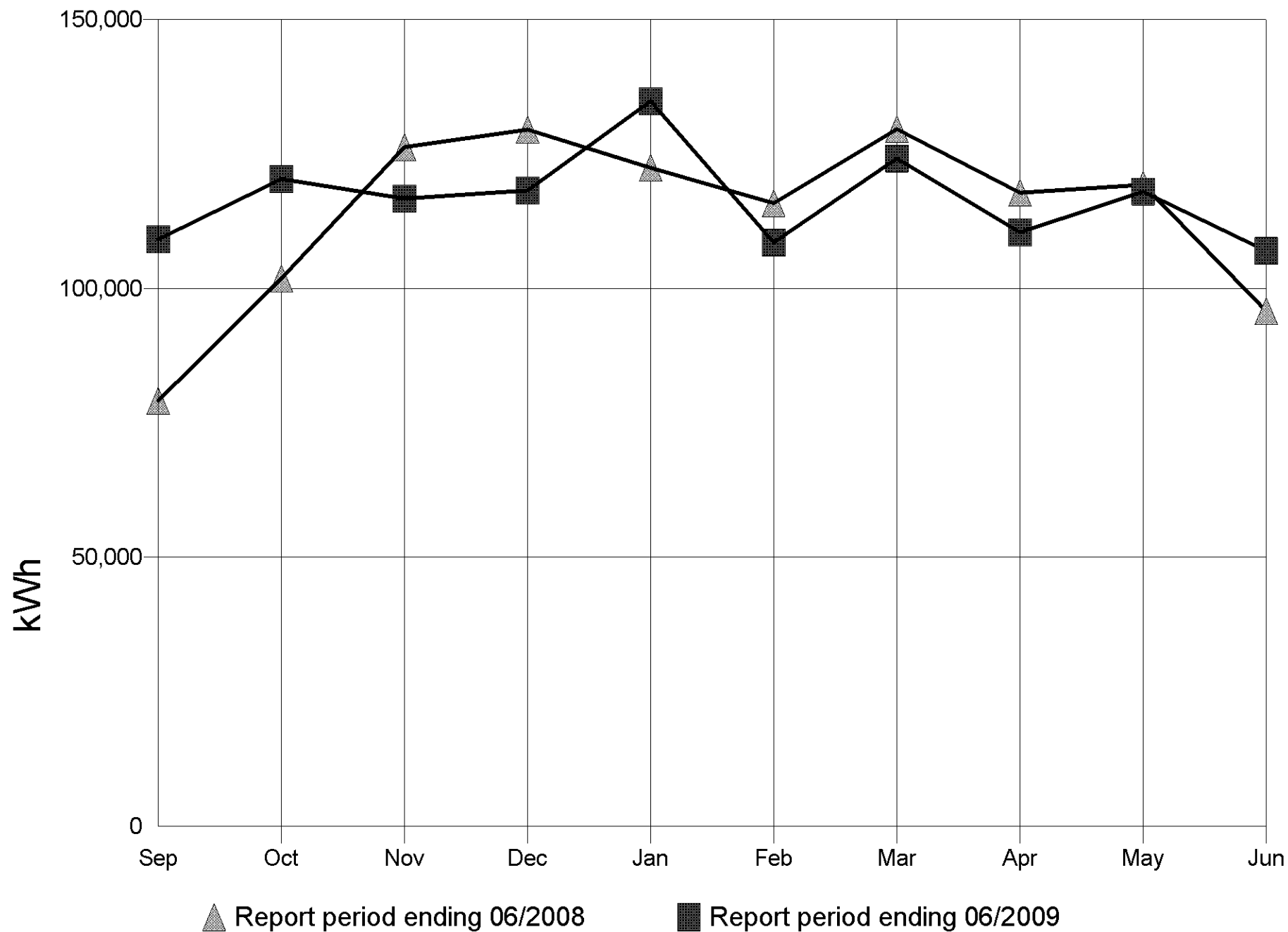
Monthly Sewer Use for BRYANT



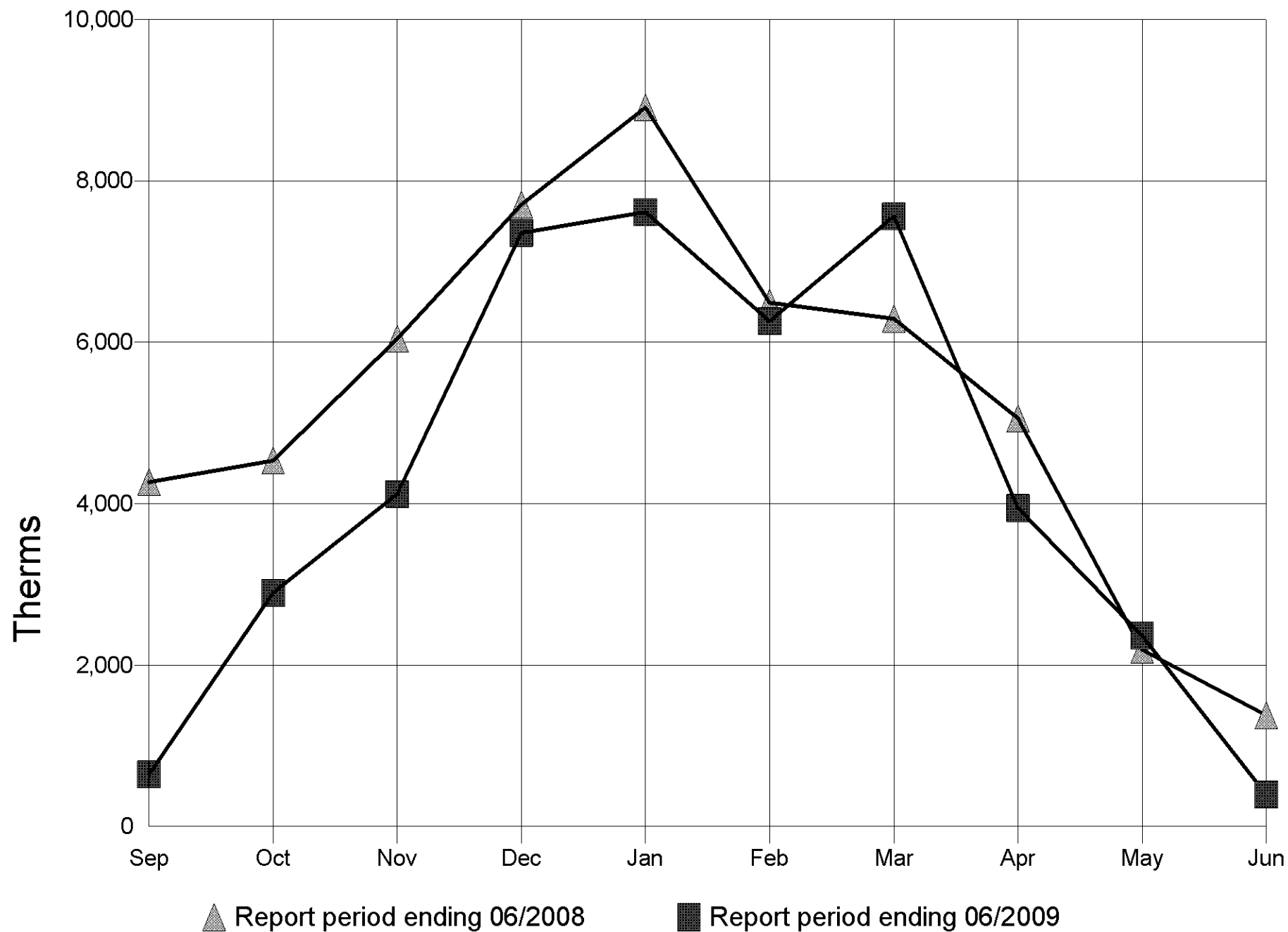
Monthly Water Use for BRYANT



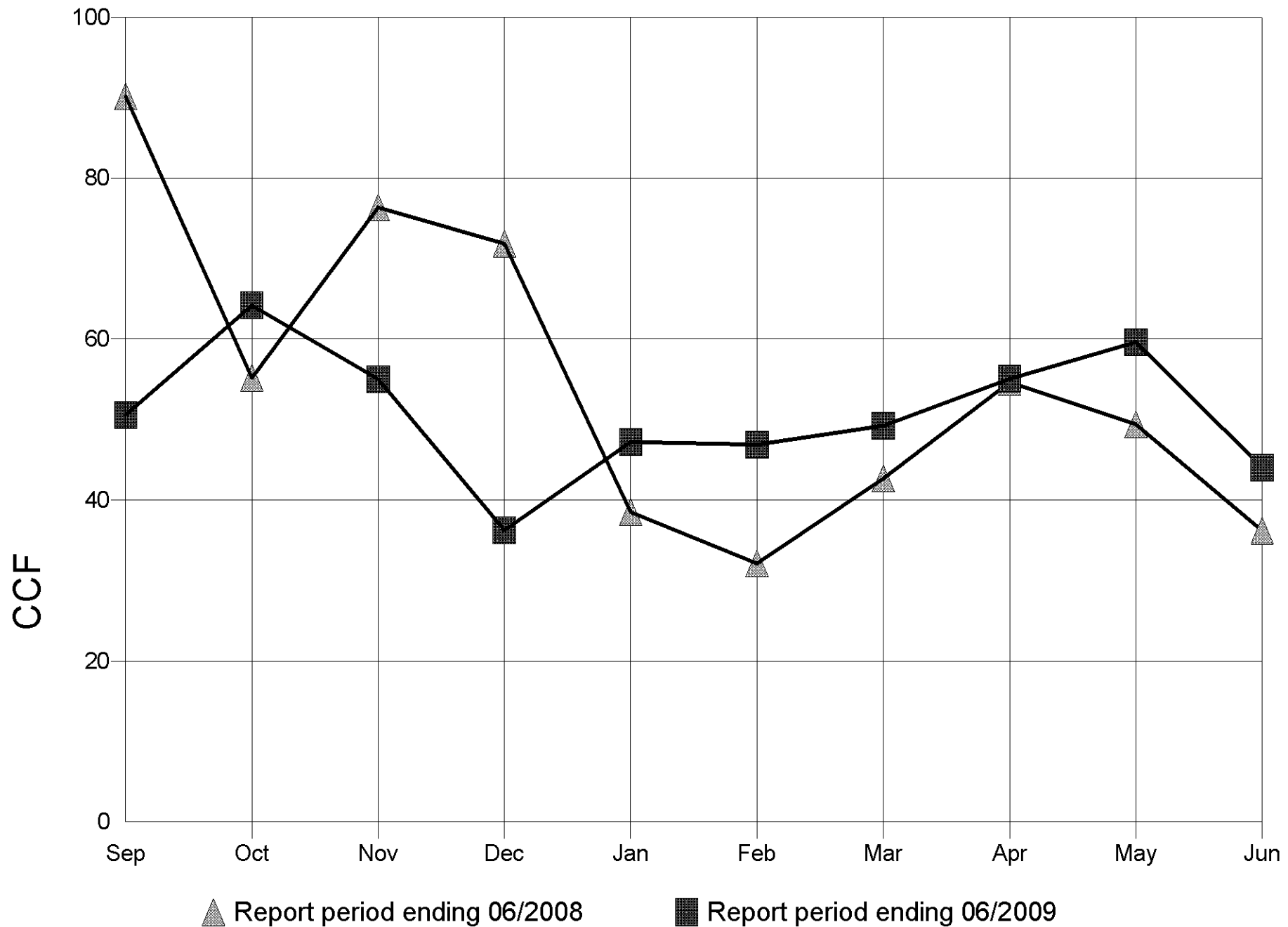
Monthly Electricity Use for CLEVELAND



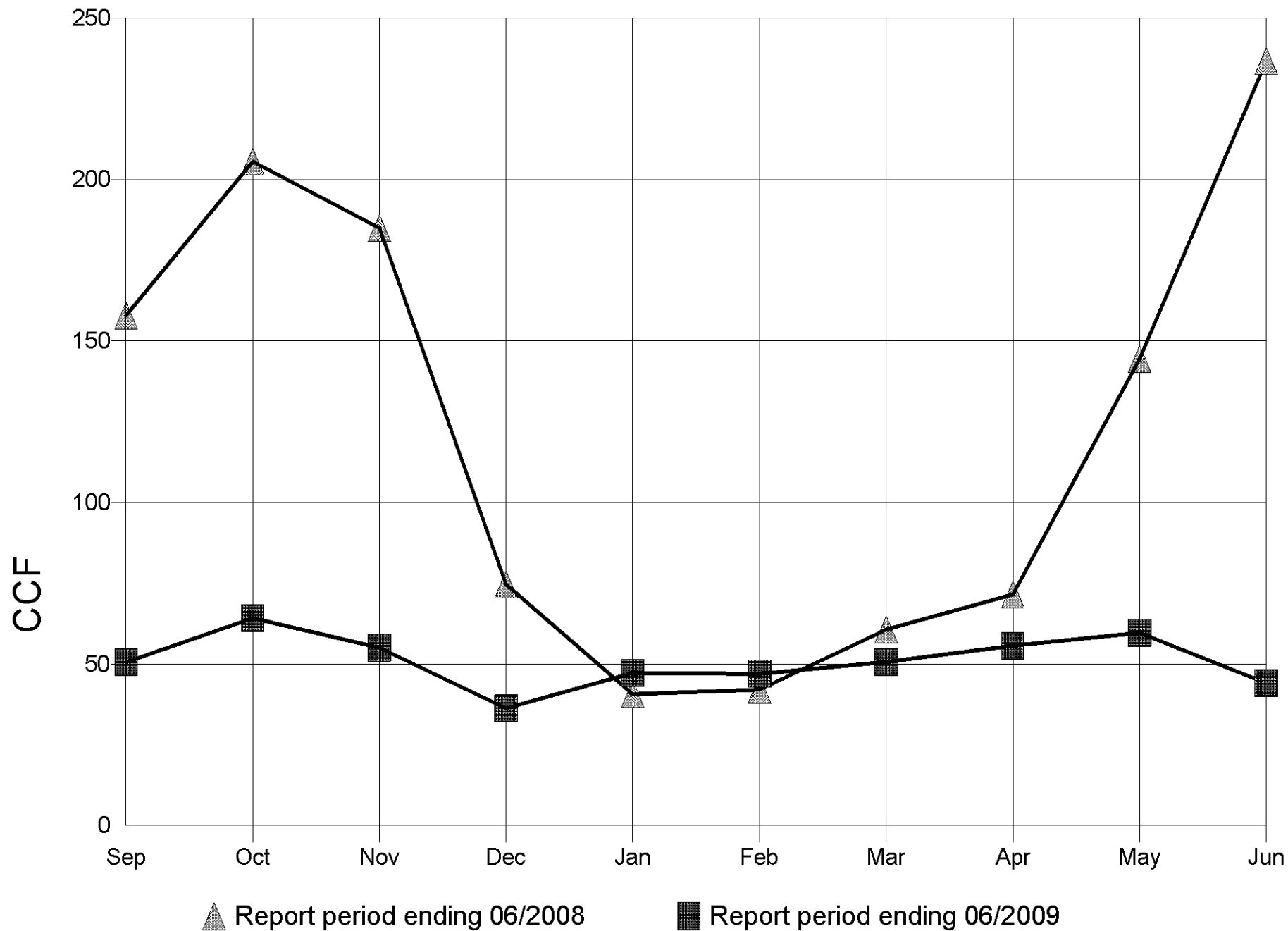
Monthly Natural Gas Use for CLEVELAND



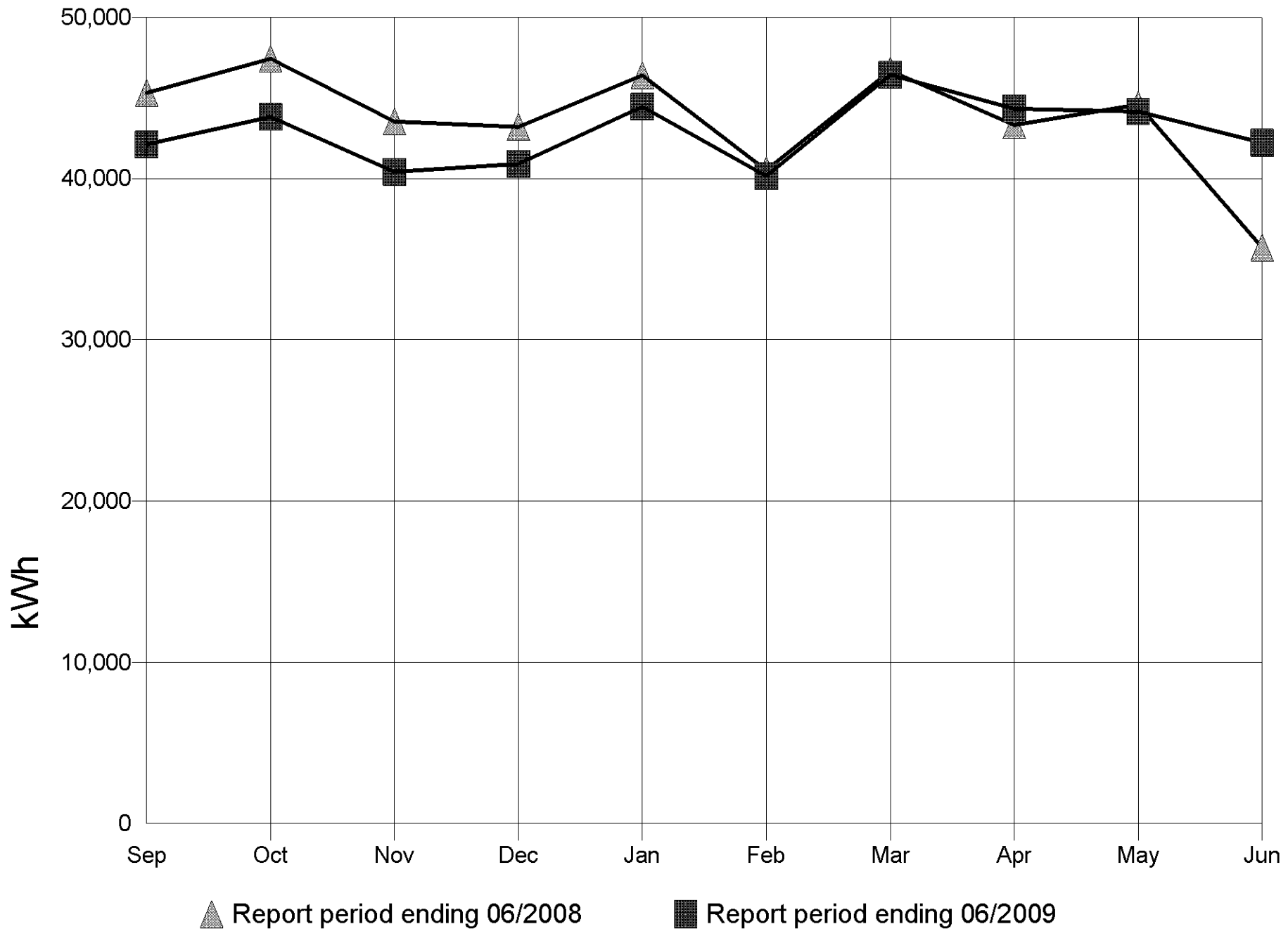
Monthly Sewer Use for CLEVELAND



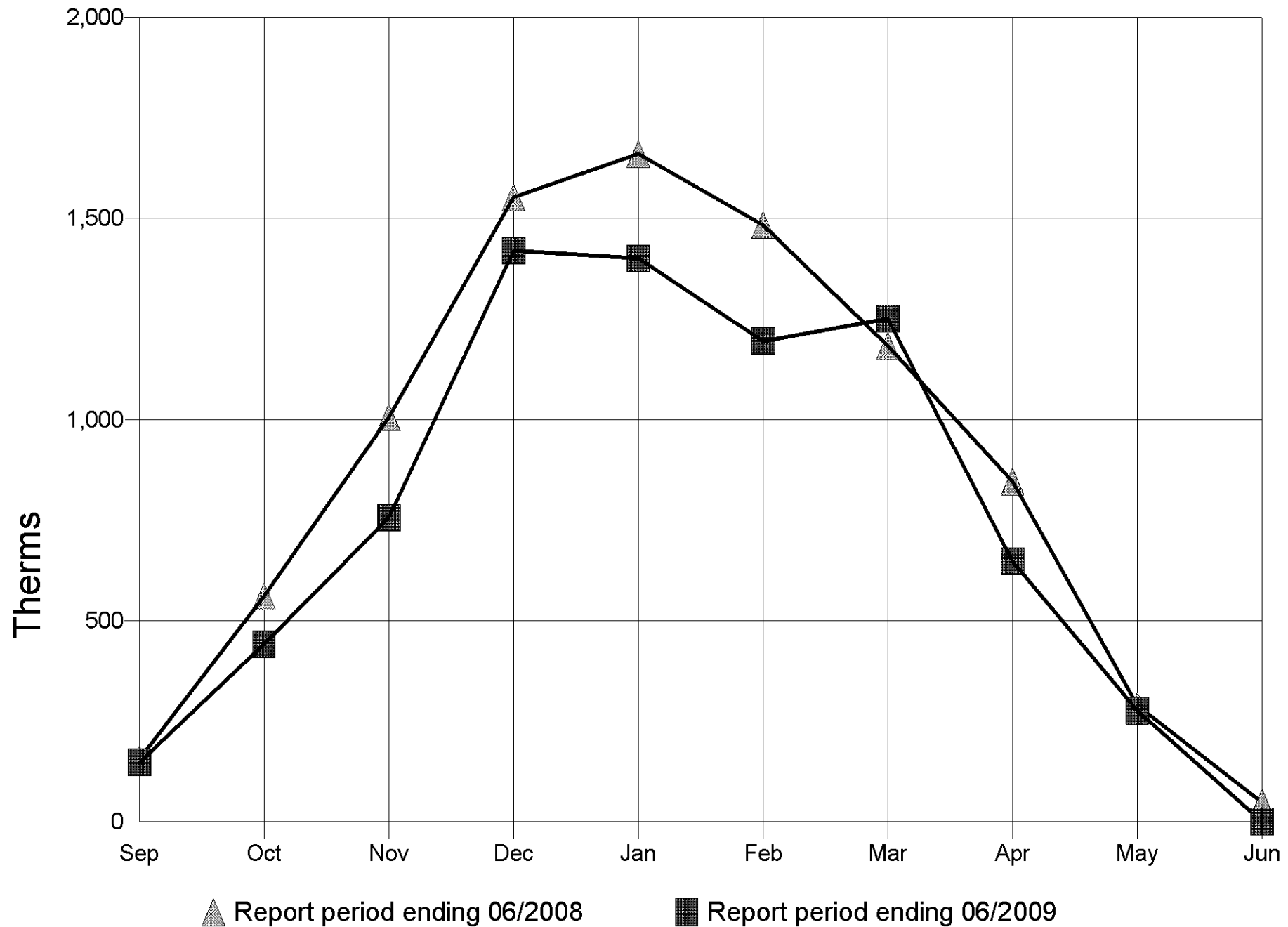
Monthly Water Use for CLEVELAND



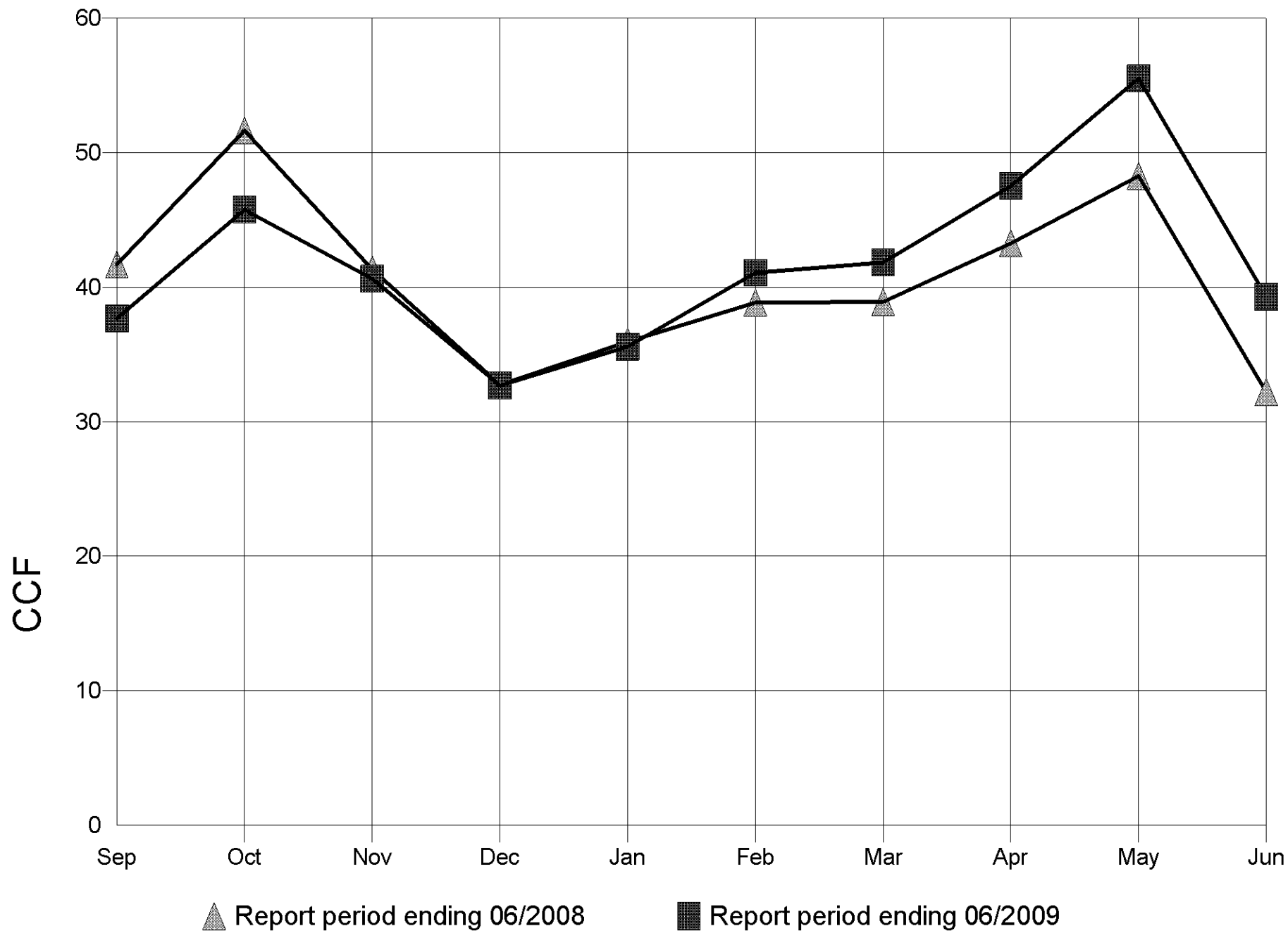
Monthly Electricity Use for COE



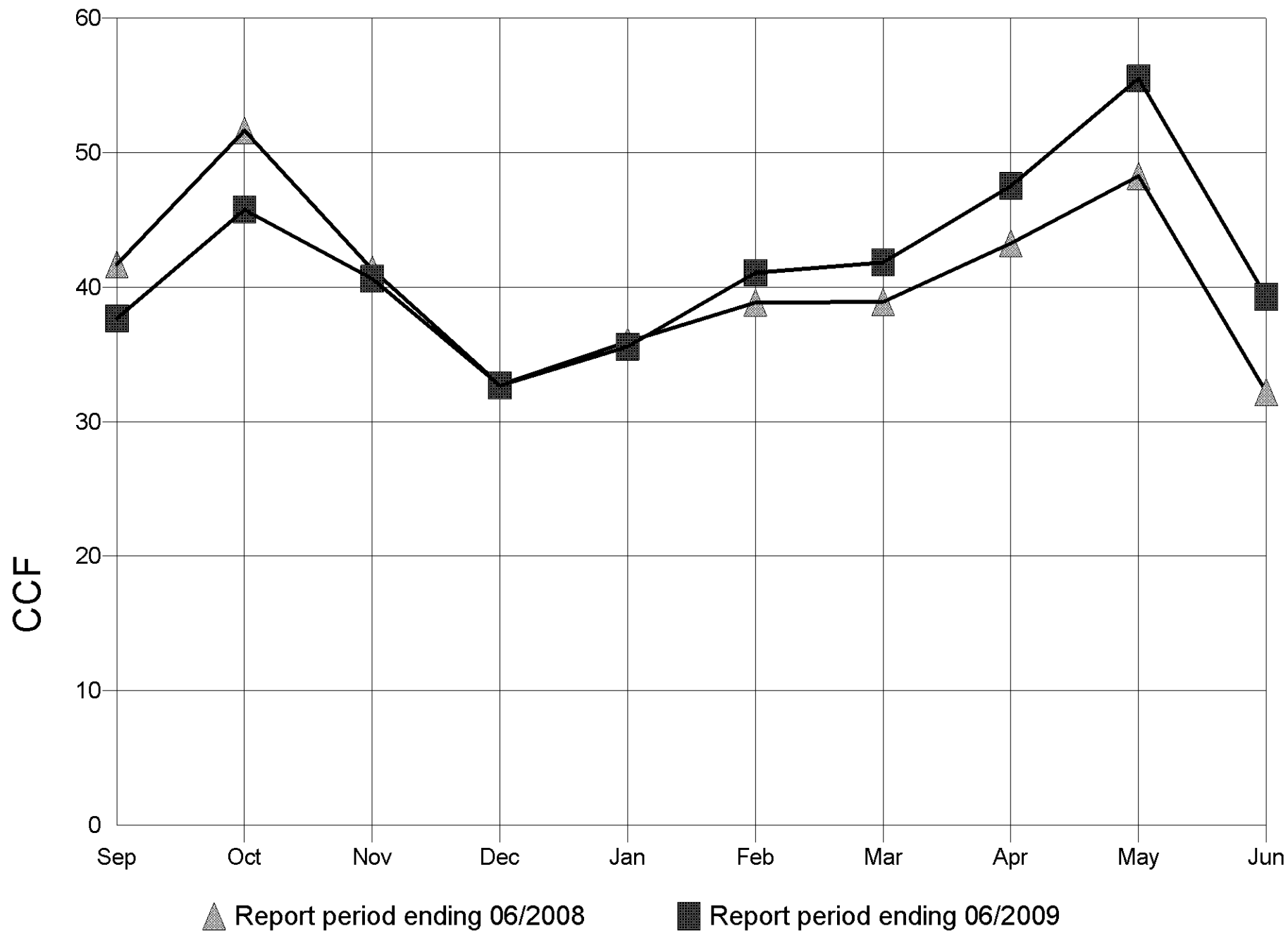
Monthly Natural Gas Use for COE



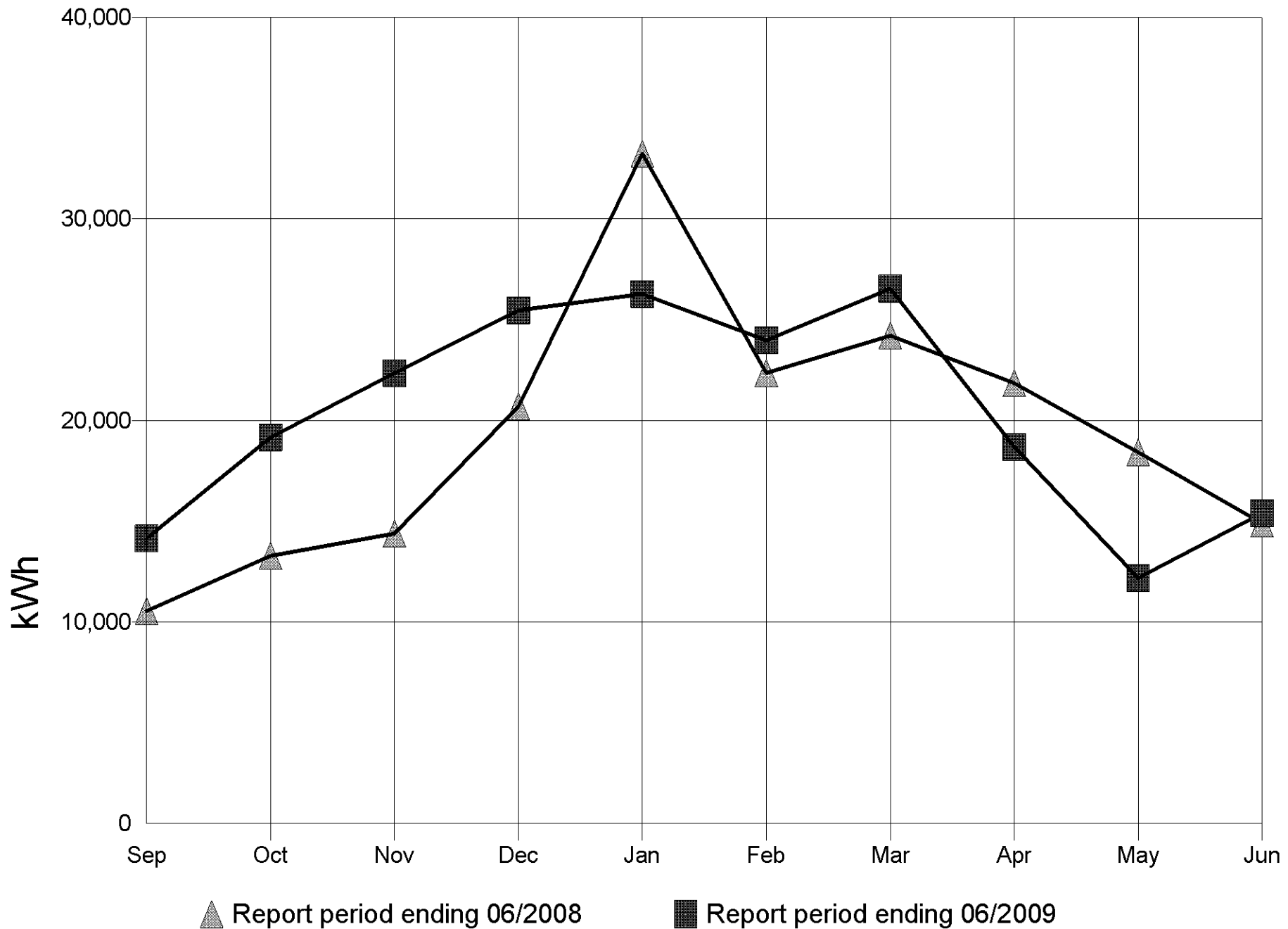
Monthly Sewer Use for COE



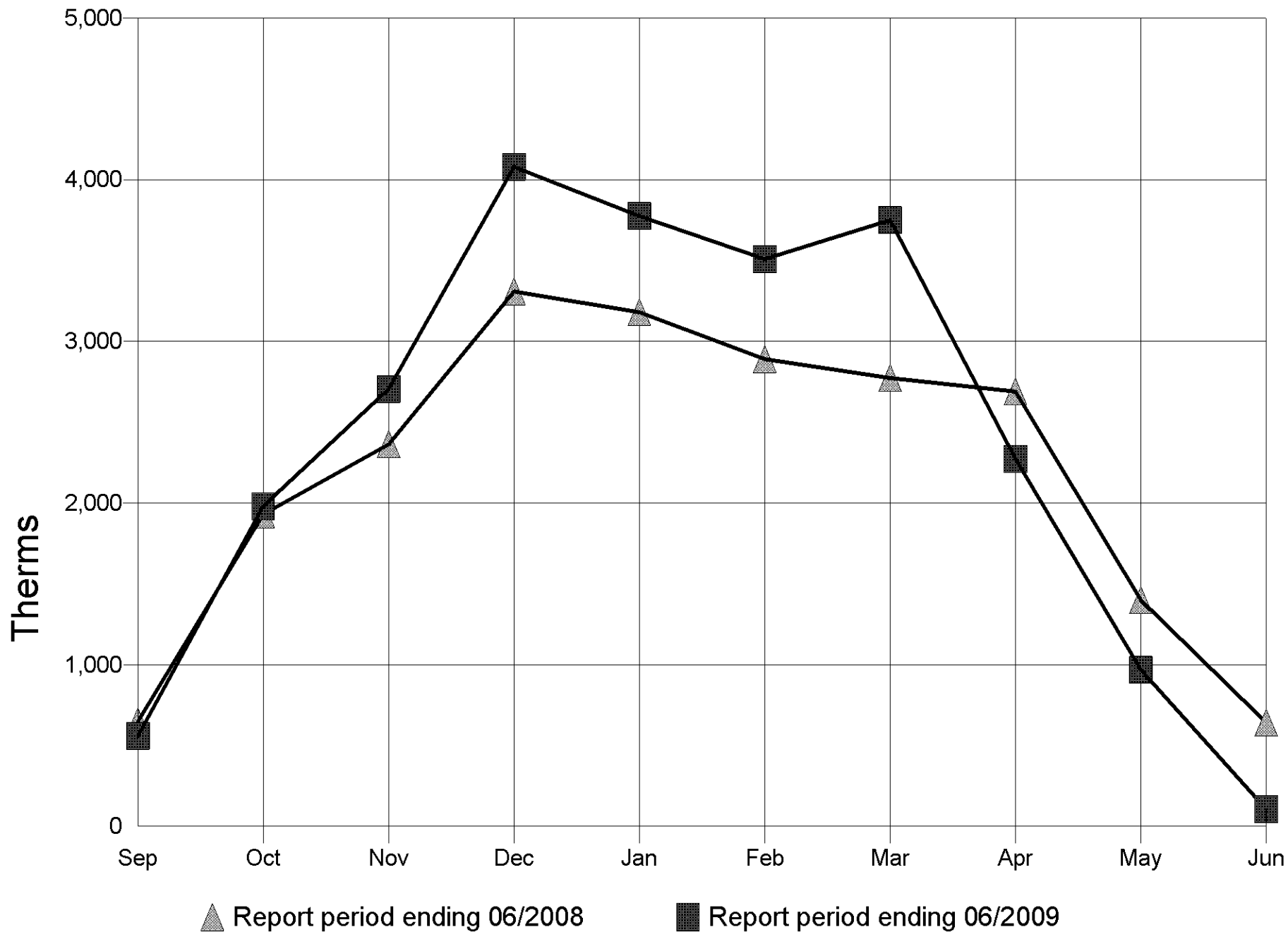
Monthly Water Use for COE



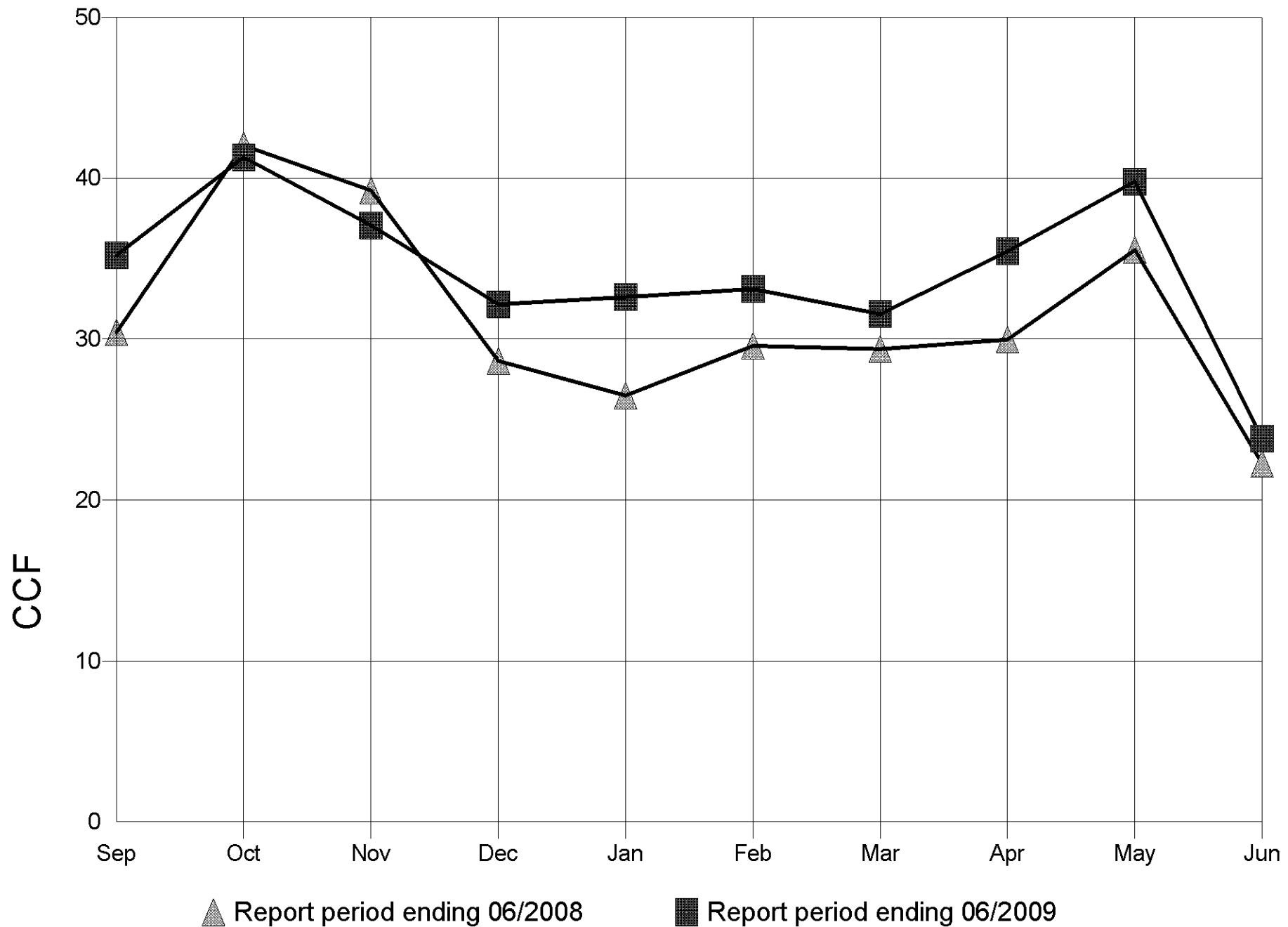
Monthly Electricity Use for COLUMBIA



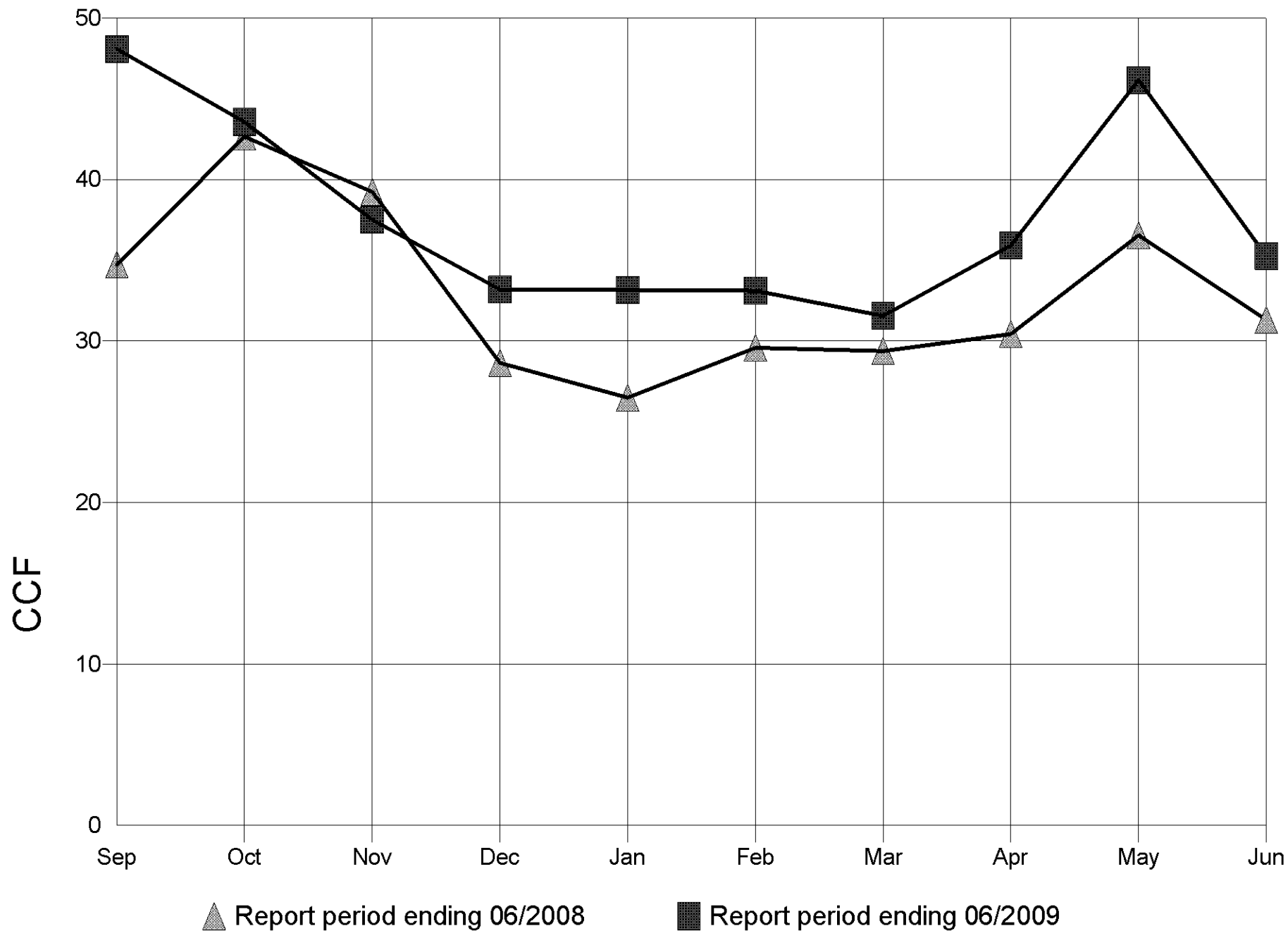
Monthly Natural Gas Use for COLUMBIA



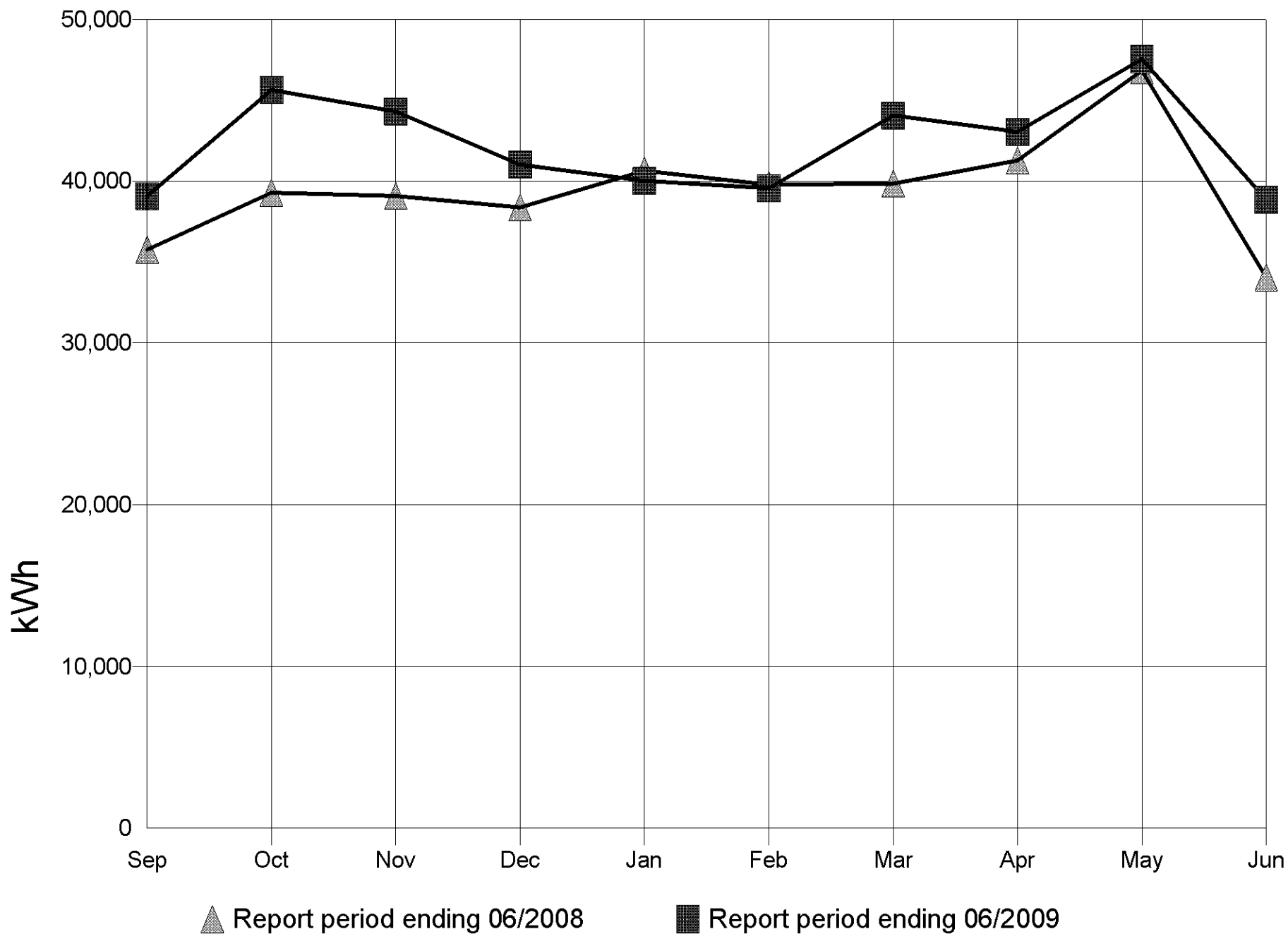
Monthly Sewer Use for COLUMBIA



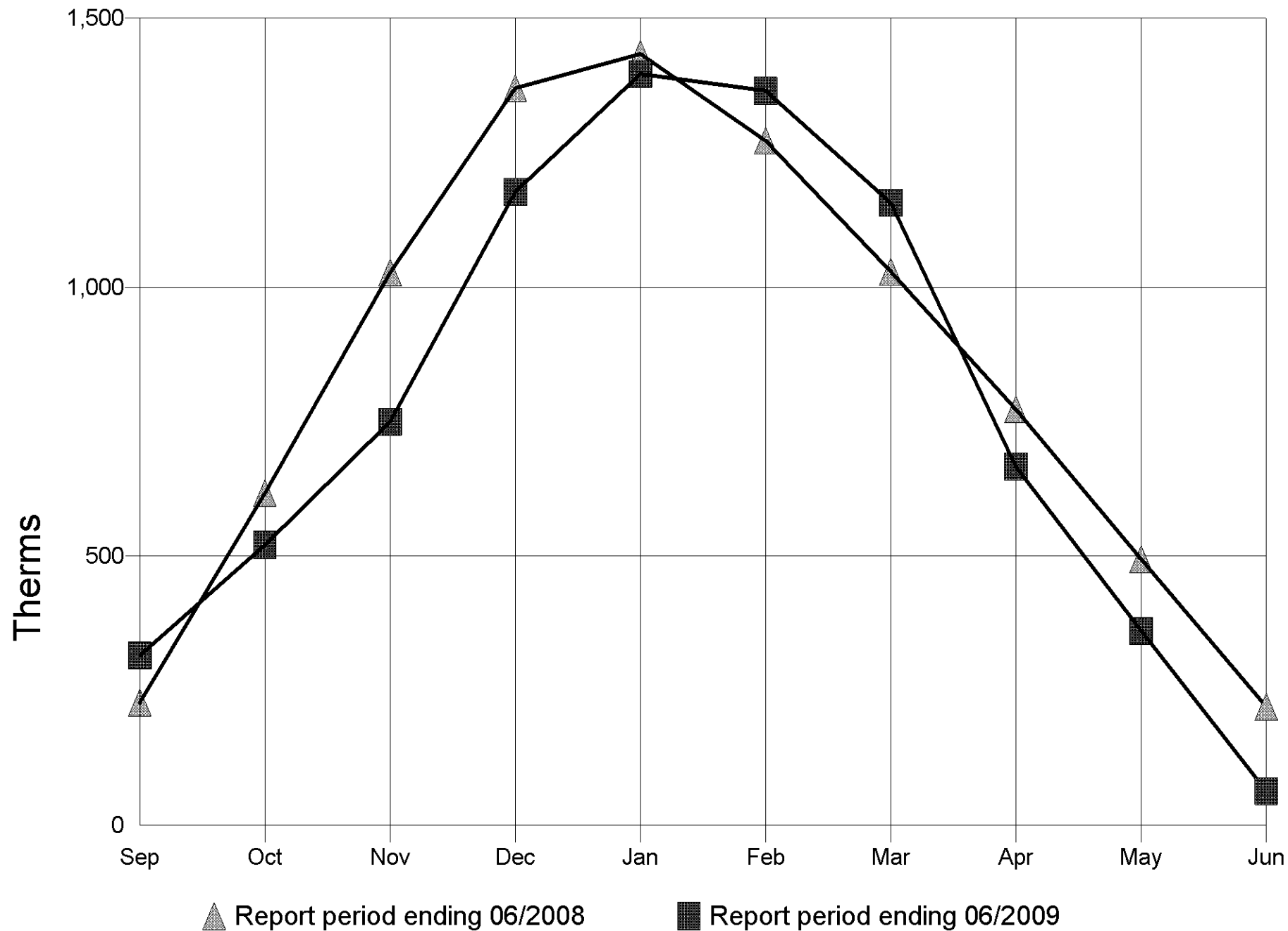
Monthly Water Use for COLUMBIA



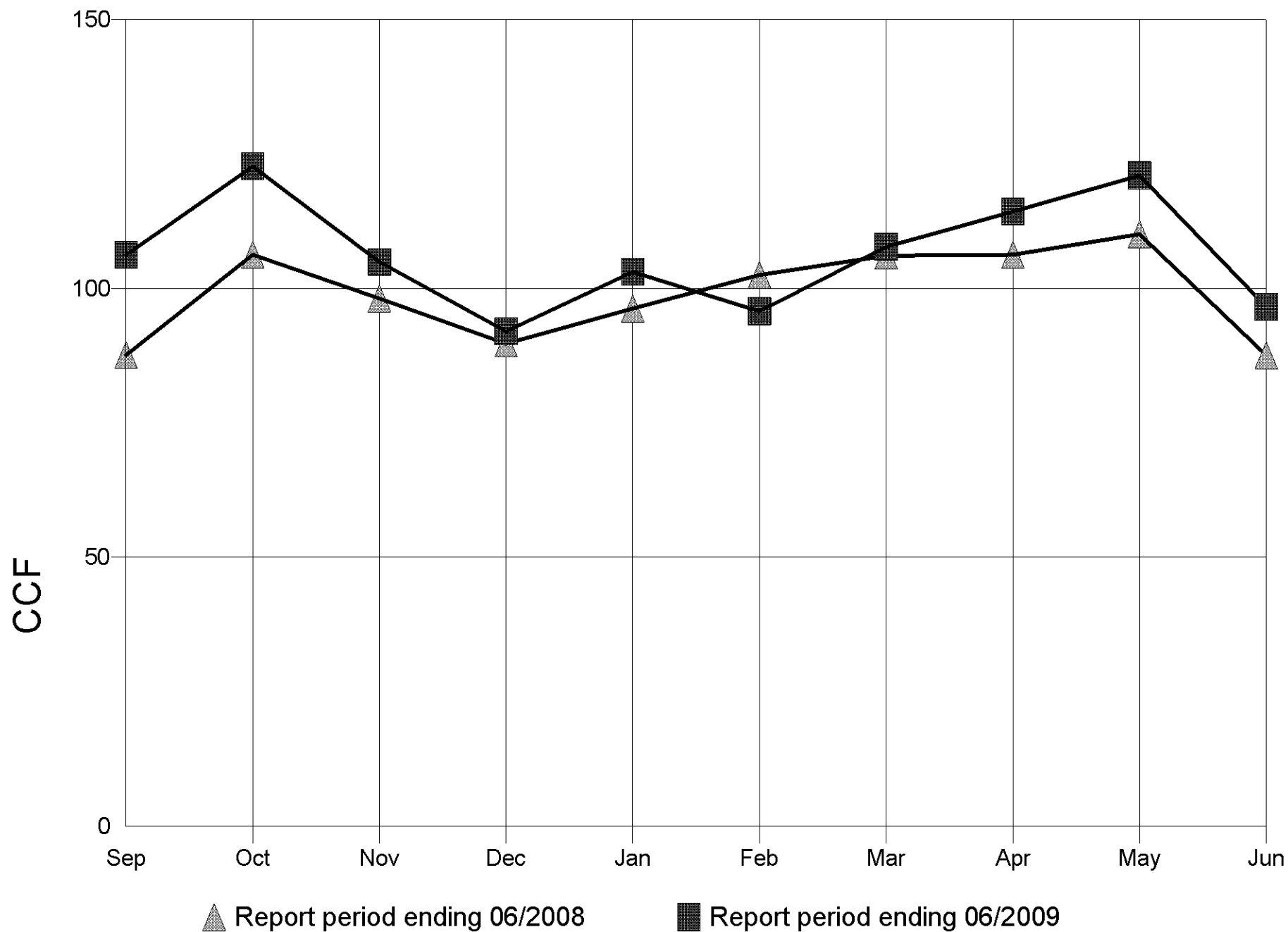
Monthly Electricity Use for CONCORD



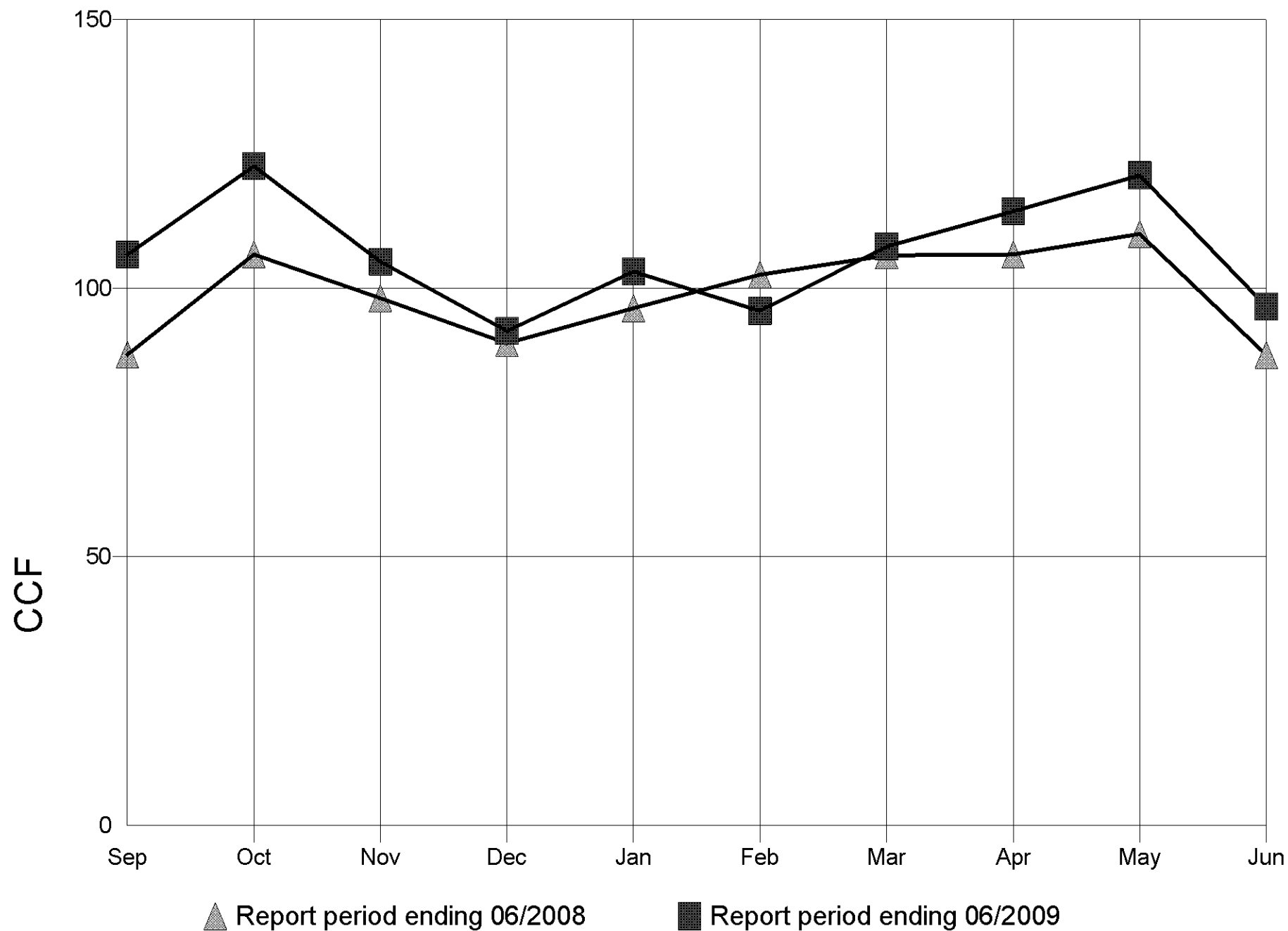
Monthly Natural Gas Use for CONCORD



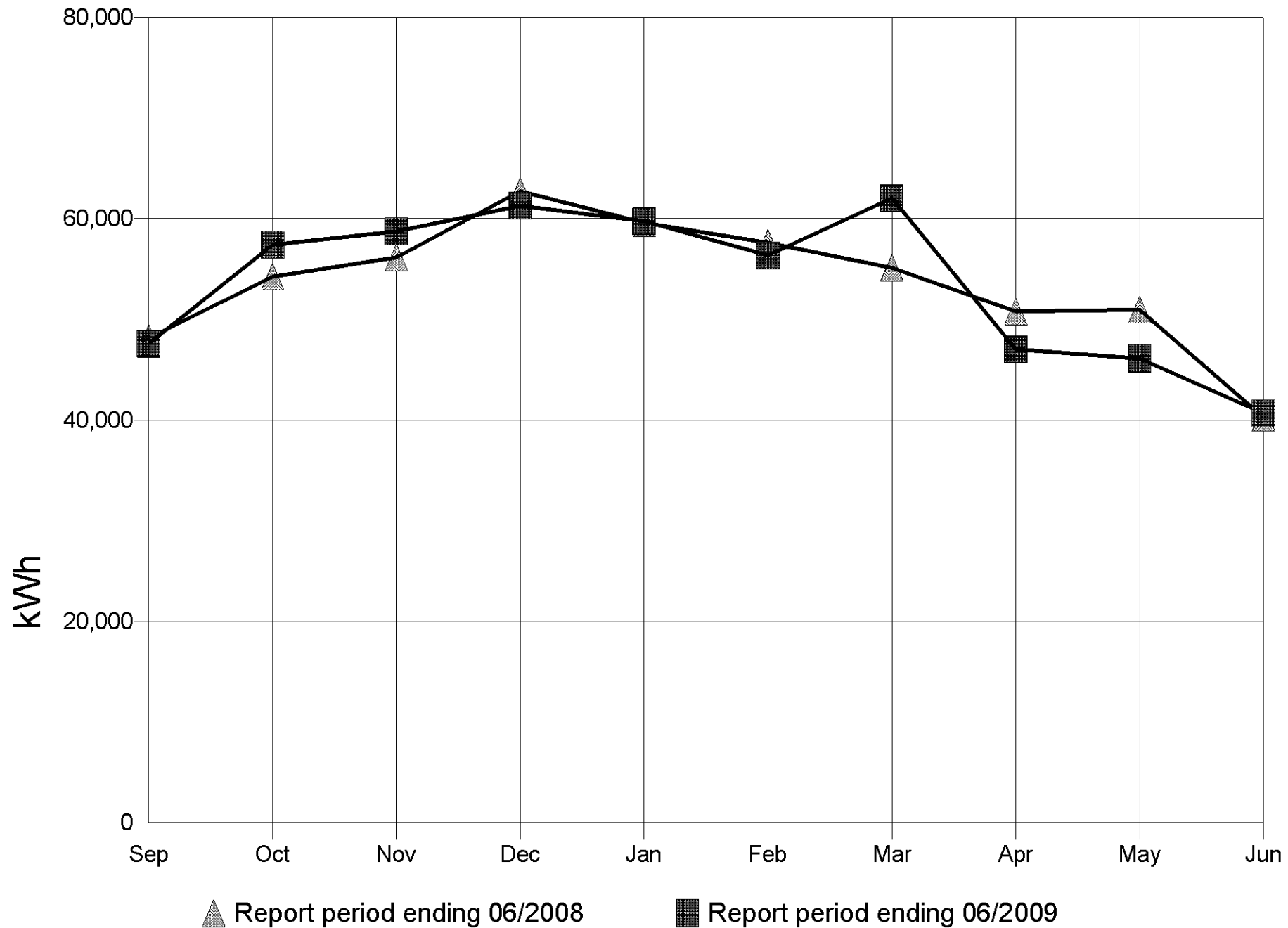
Monthly Sewer Use for CONCORD



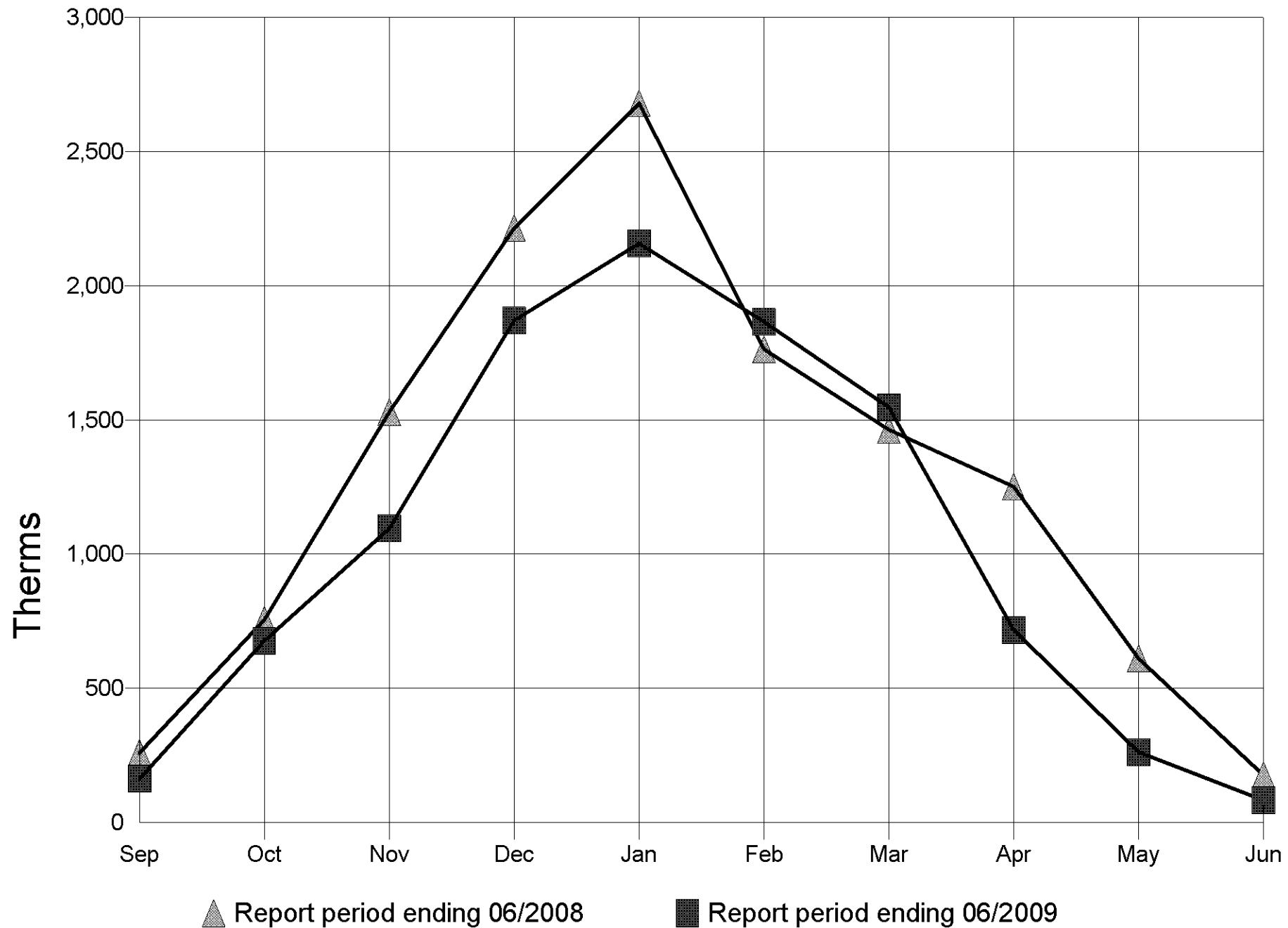
Monthly Water Use for CONCORD



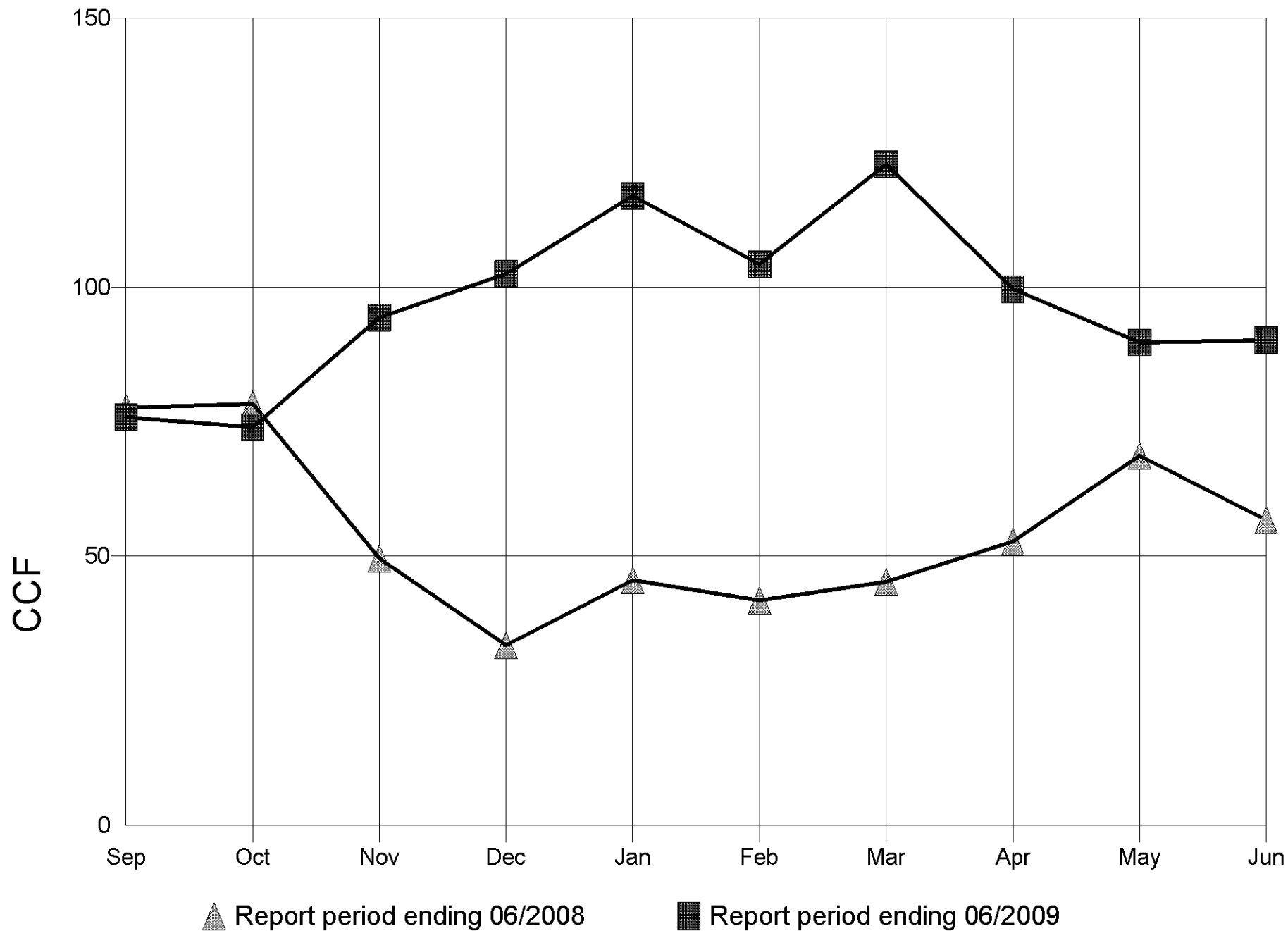
Monthly Electricity Use for COOPER ELEMENTARY



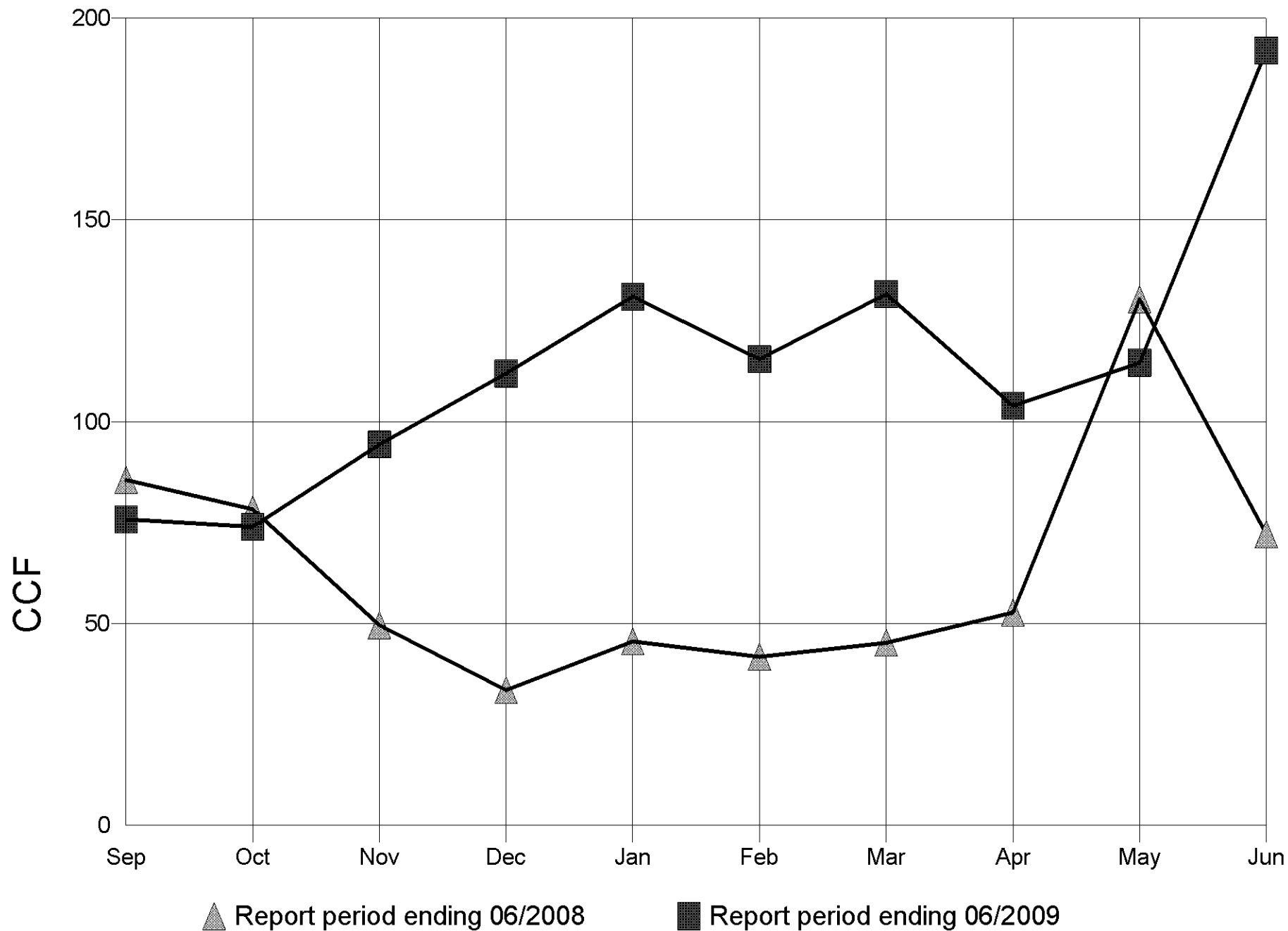
Monthly Natural Gas Use for COOPER ELEMENTARY



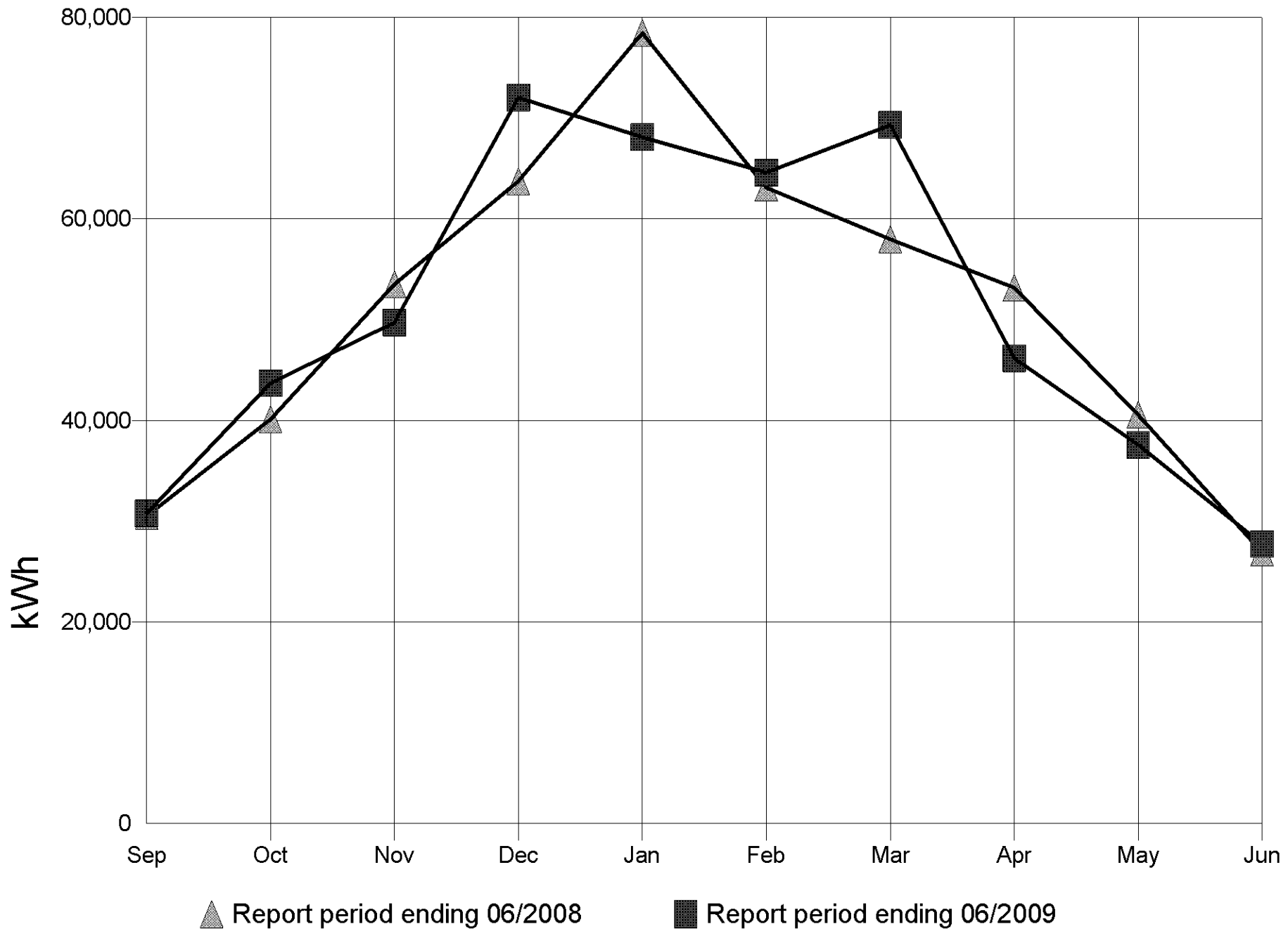
Monthly Sewer Use for COOPER ELEMENTARY



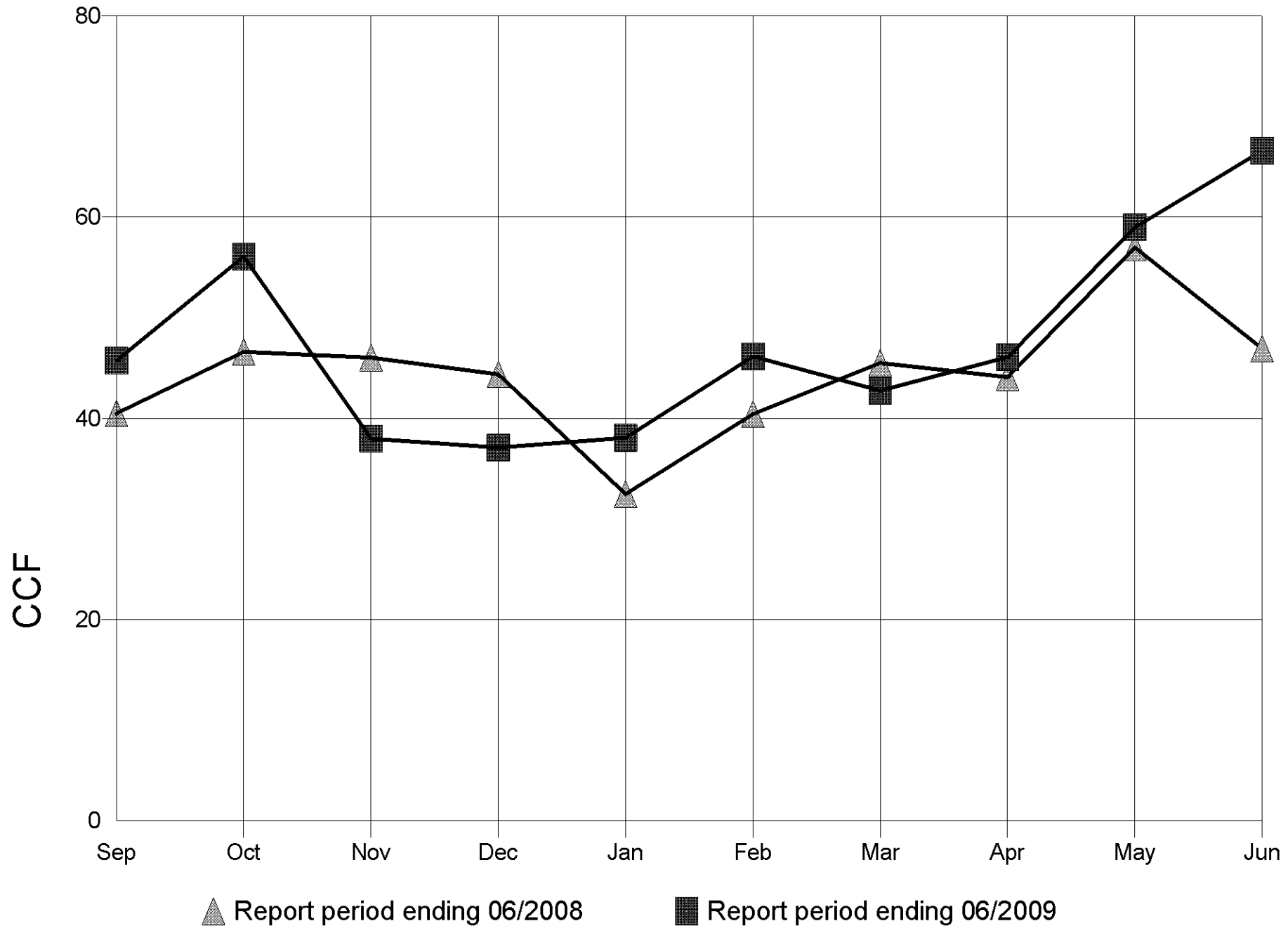
Monthly Water Use for COOPER ELEMENTARY



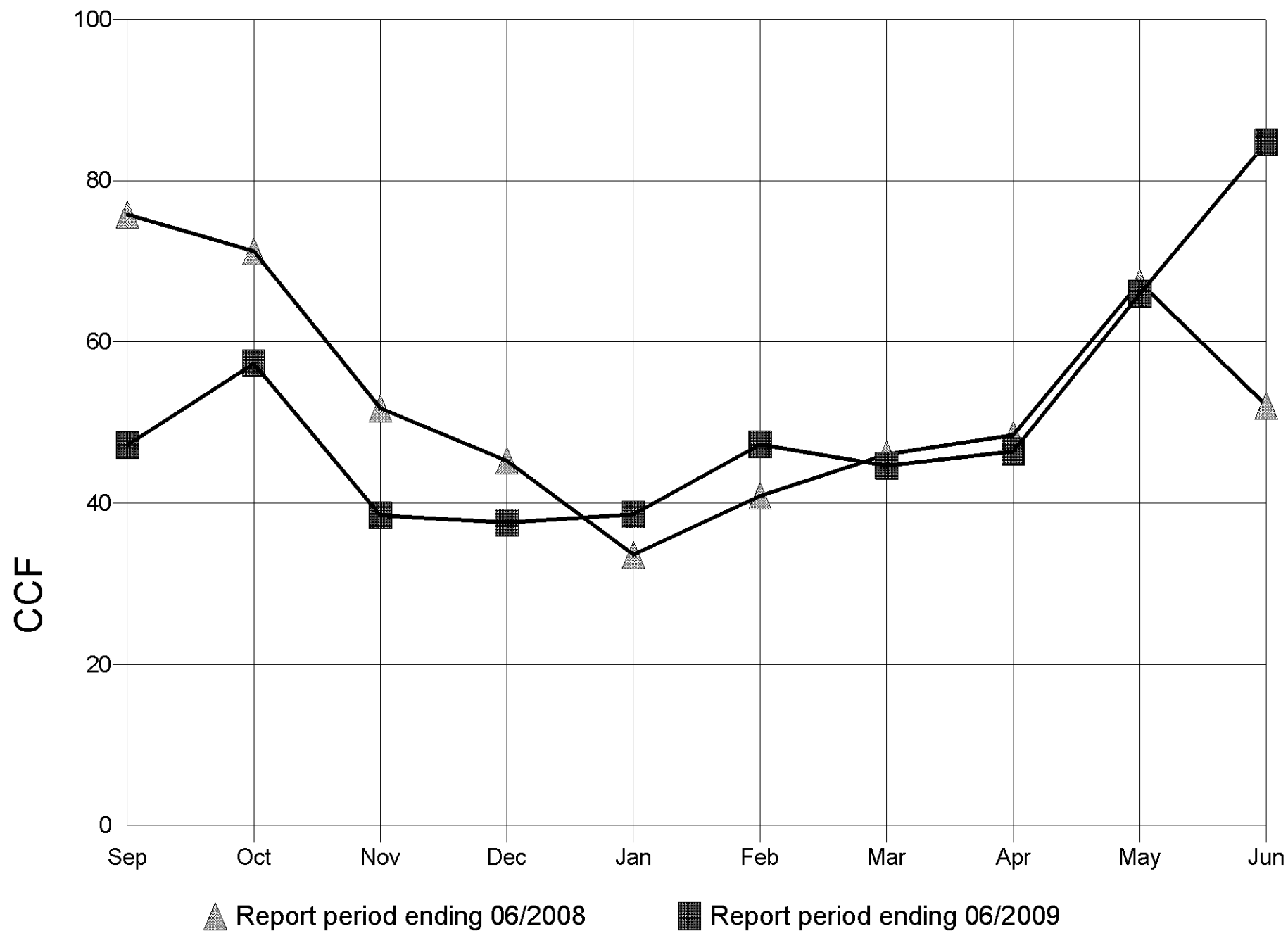
Monthly Electricity Use for B.F. DAY



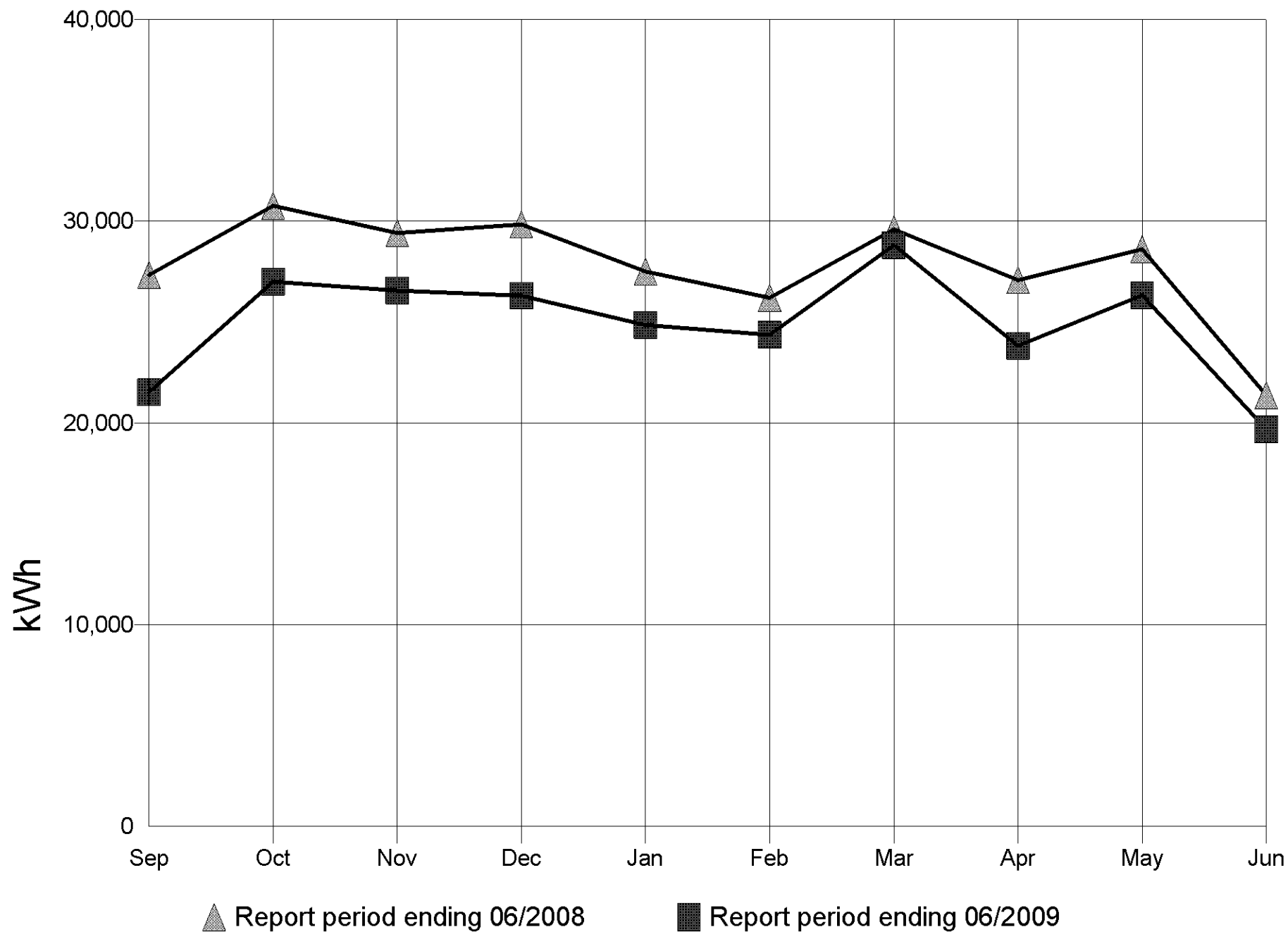
Monthly Sewer Use for B.F. DAY



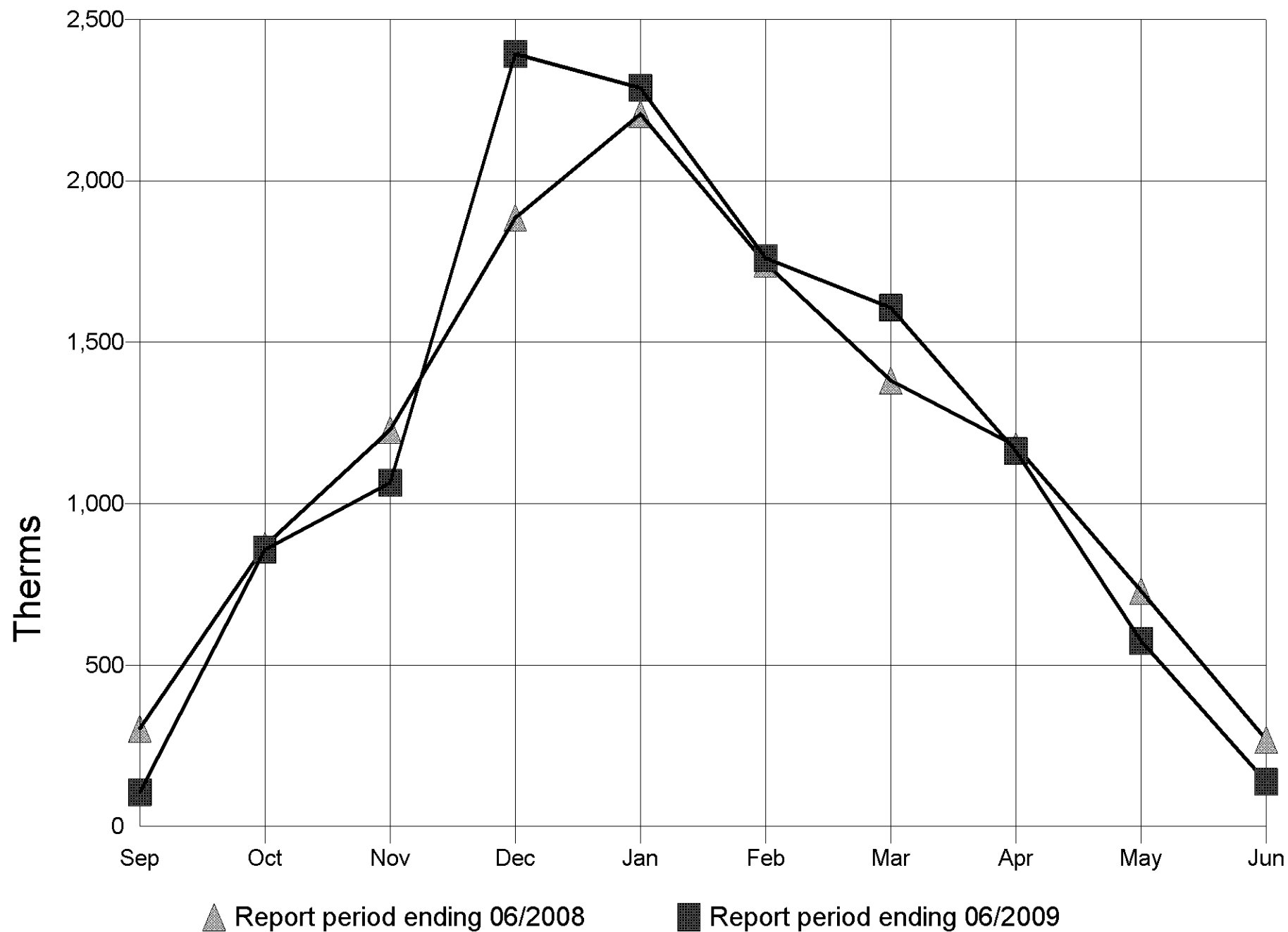
Monthly Water Use for B.F. DAY



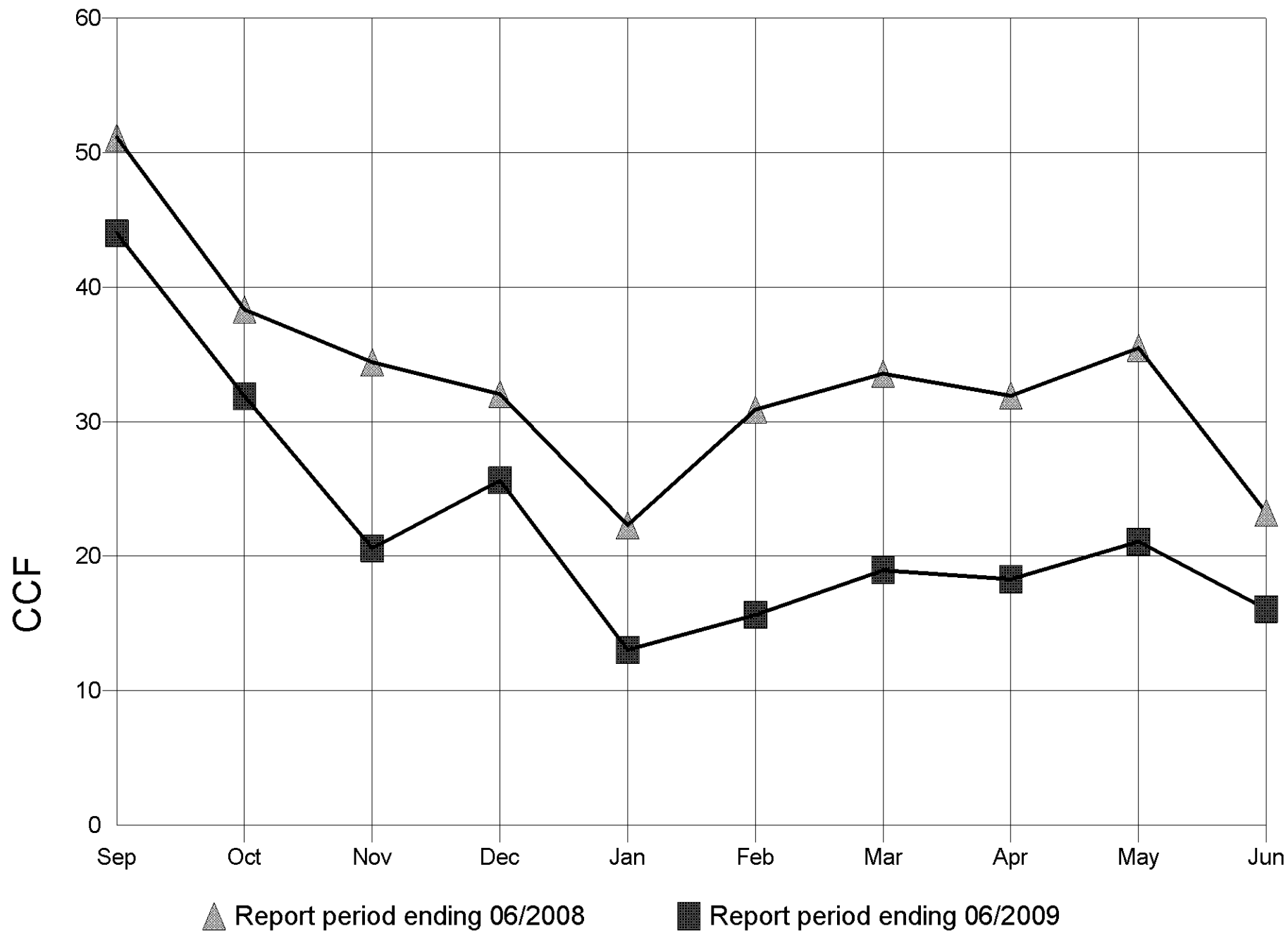
Monthly Electricity Use for DEARBORN PARK



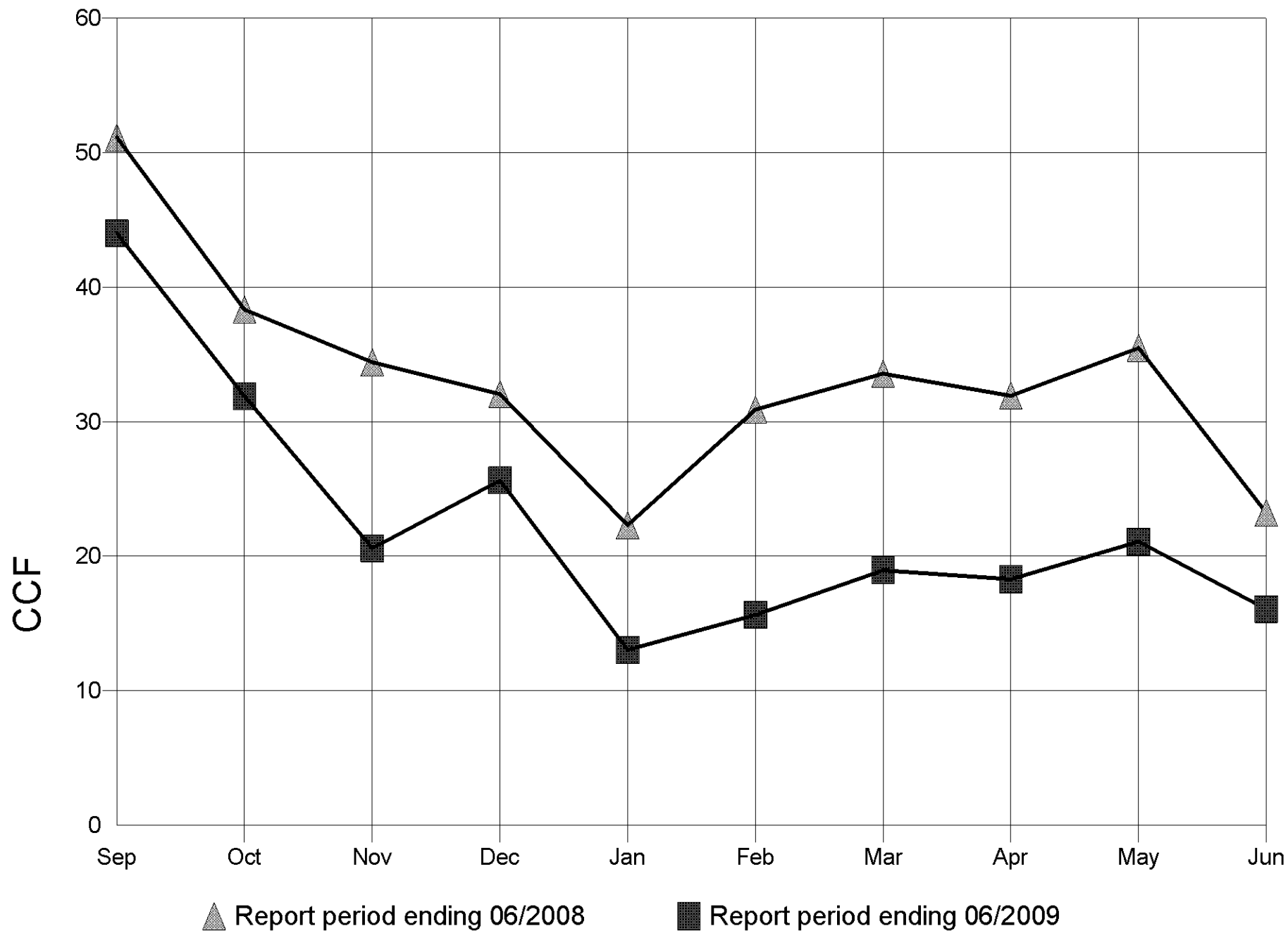
Monthly Natural Gas Use for DEARBORN PARK



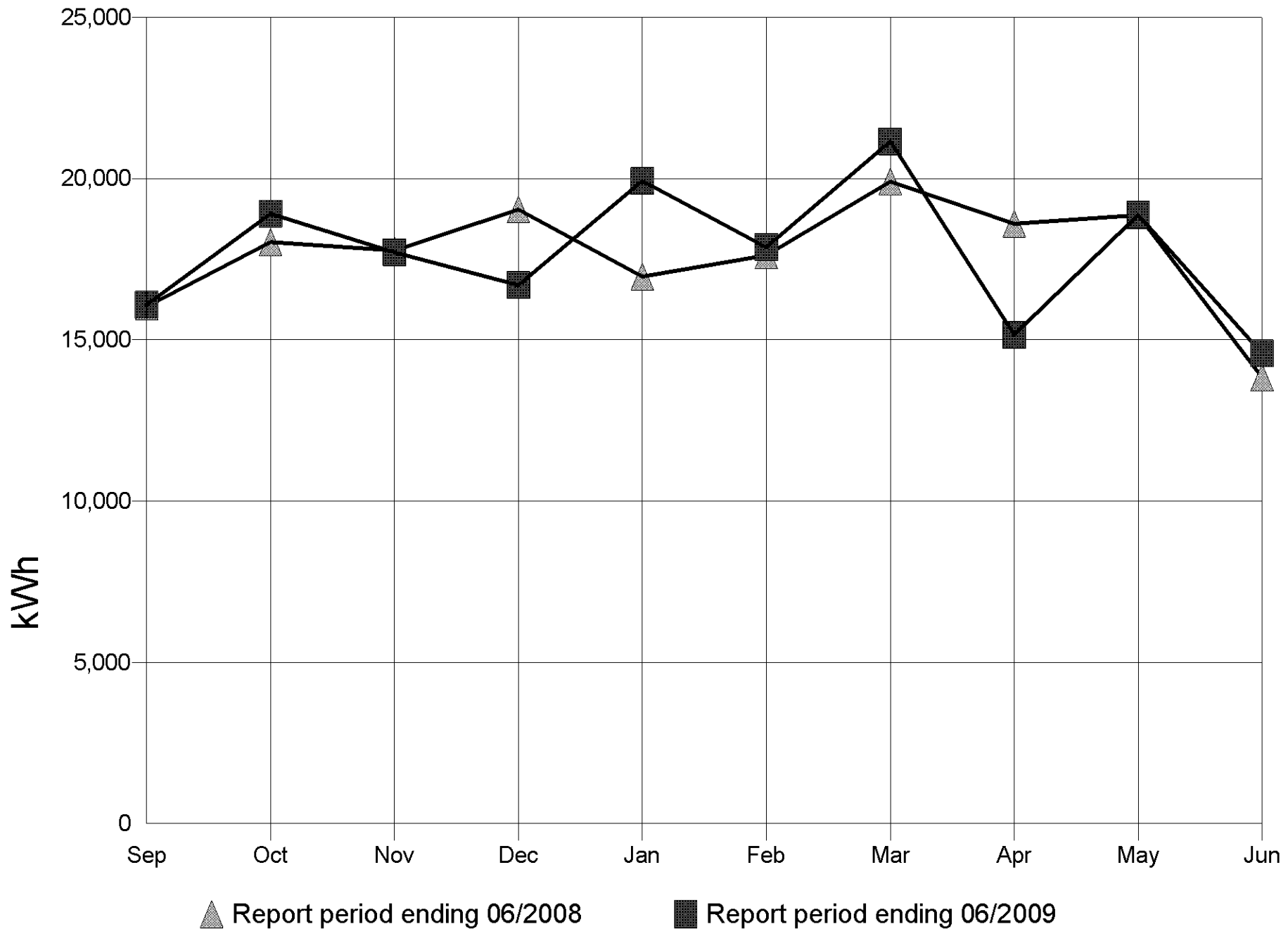
Monthly Sewer Use for DEARBORN PARK



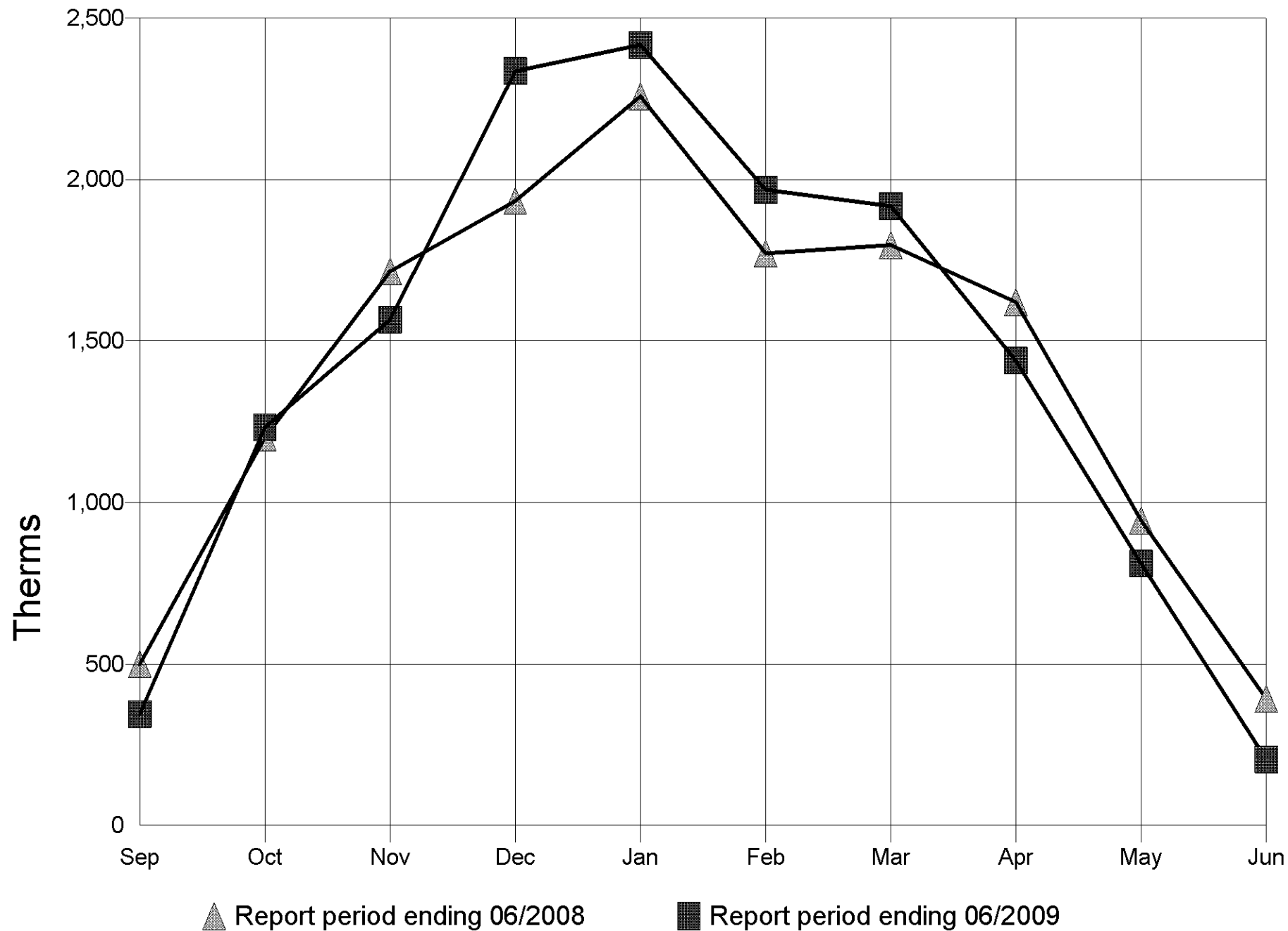
Monthly Water Use for DEARBORN PARK



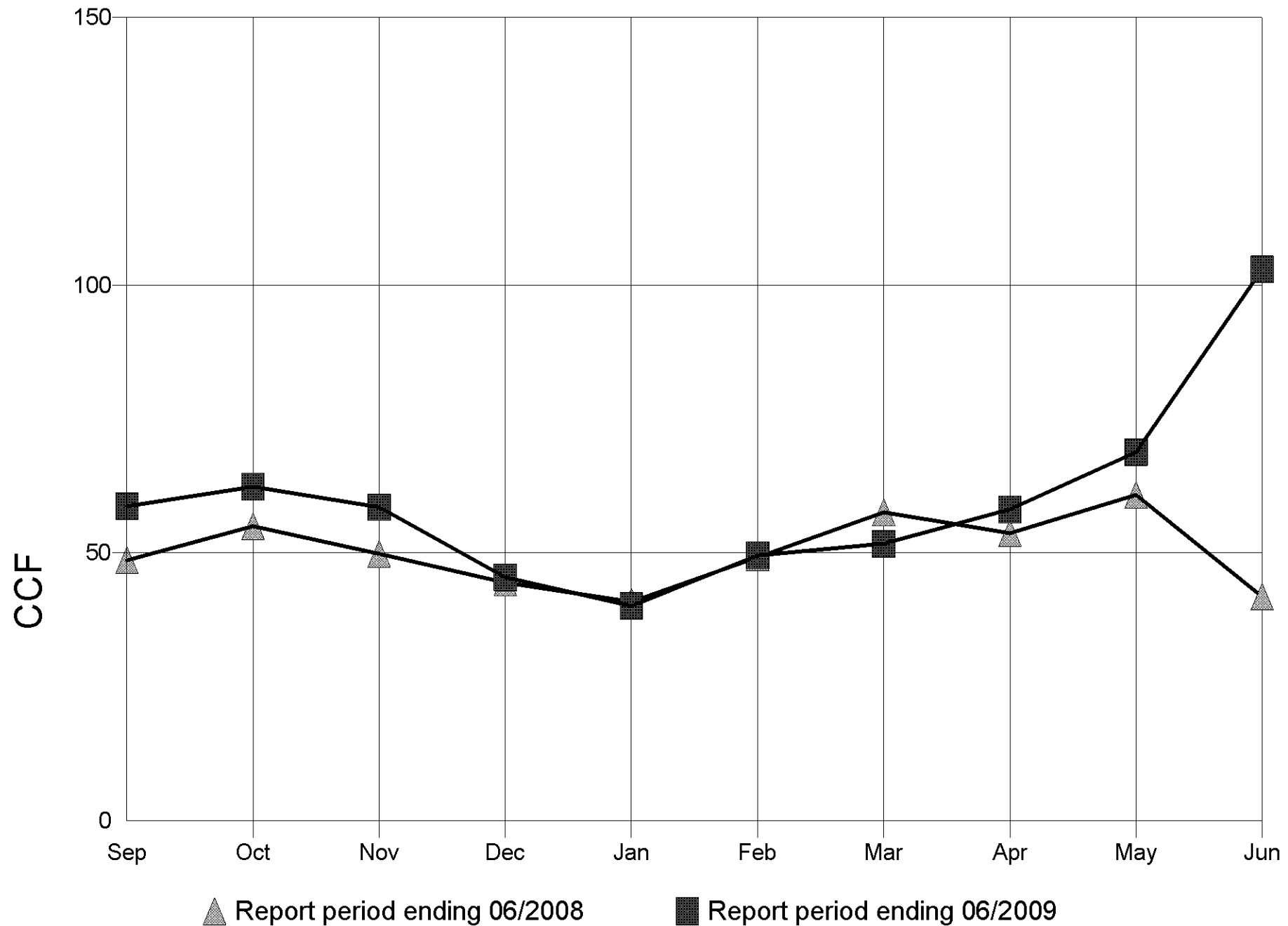
Monthly Electricity Use for DECATUR



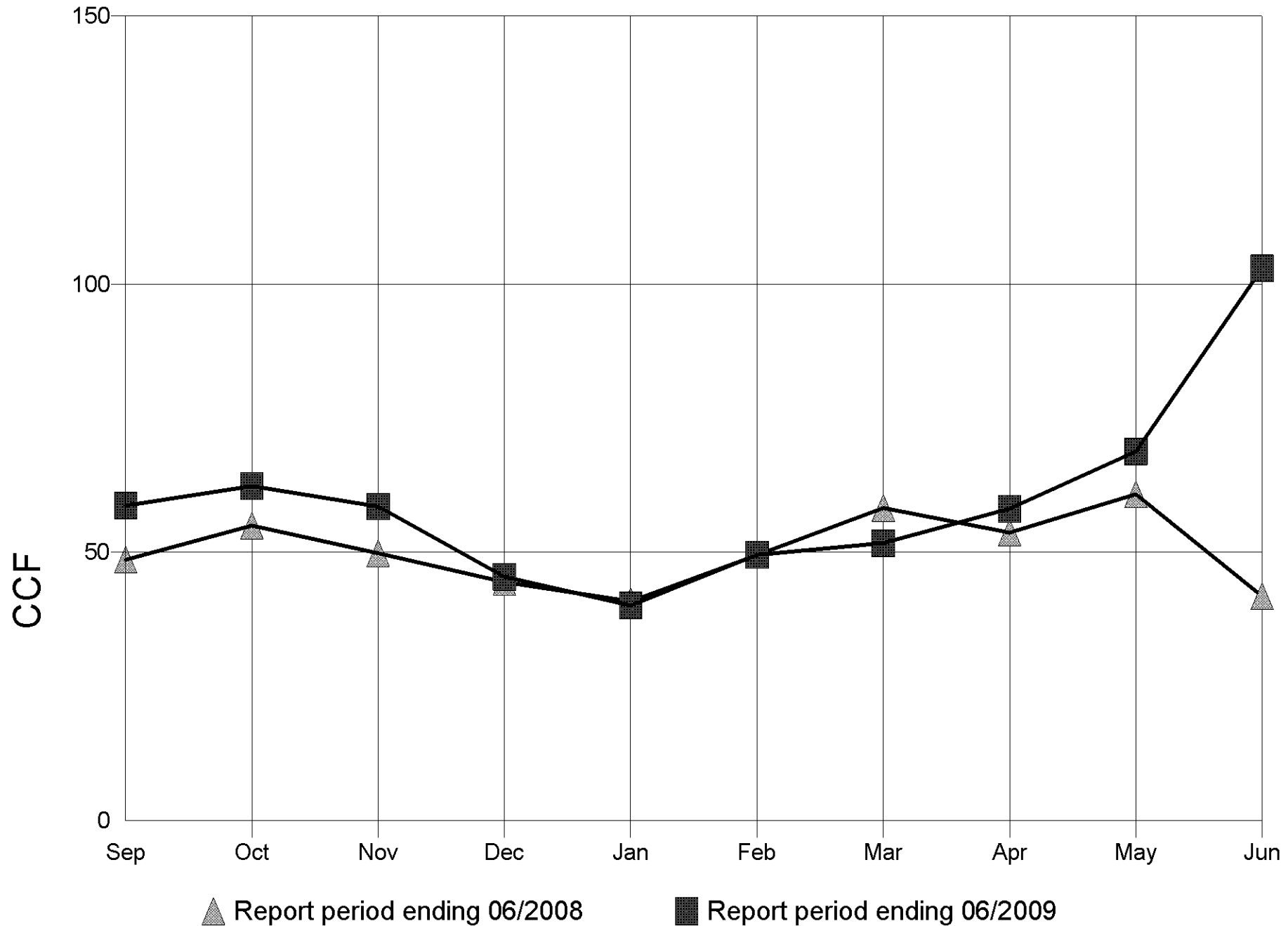
Monthly Natural Gas Use for DECATUR



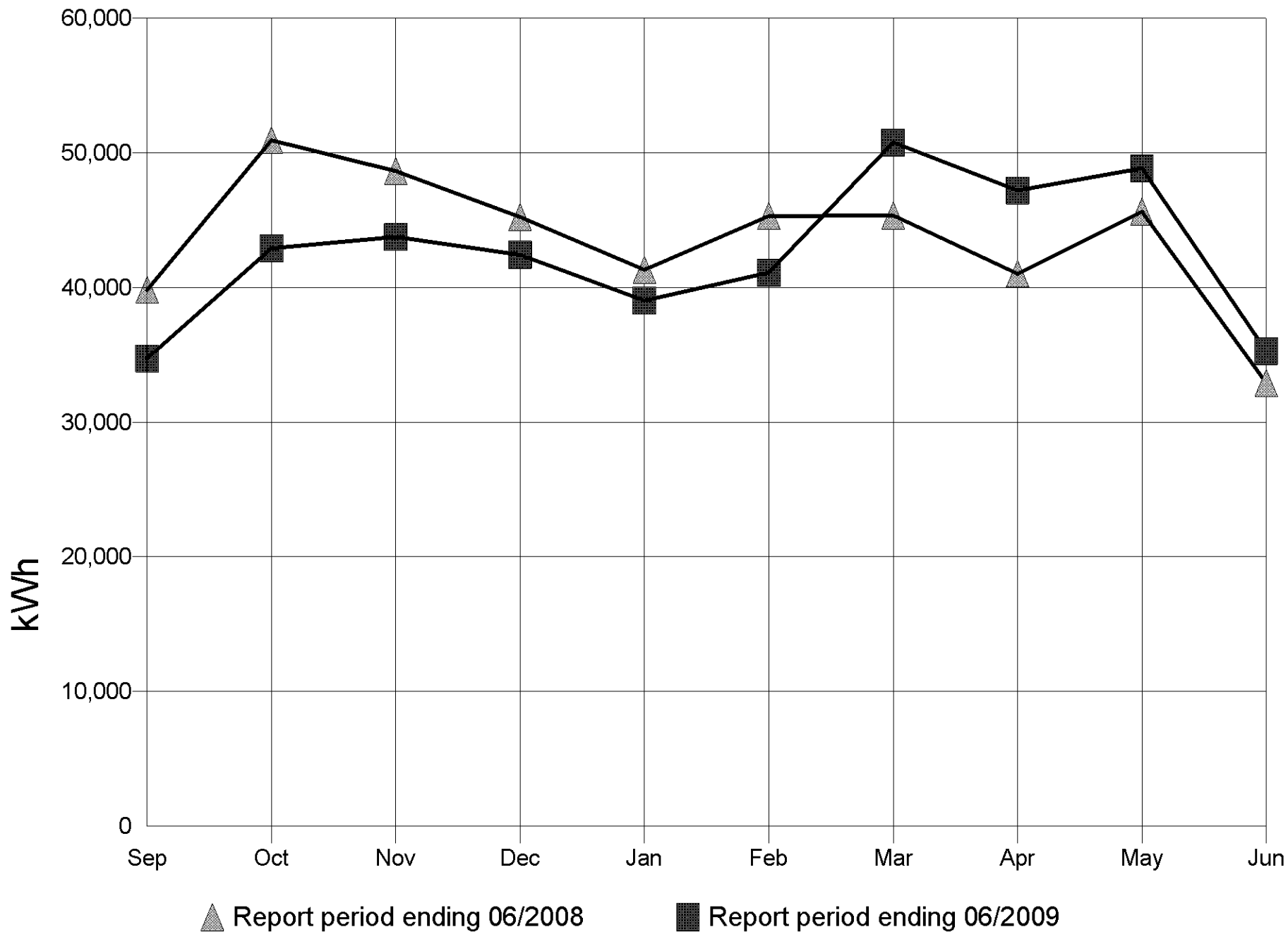
Monthly Sewer Use for DECATUR



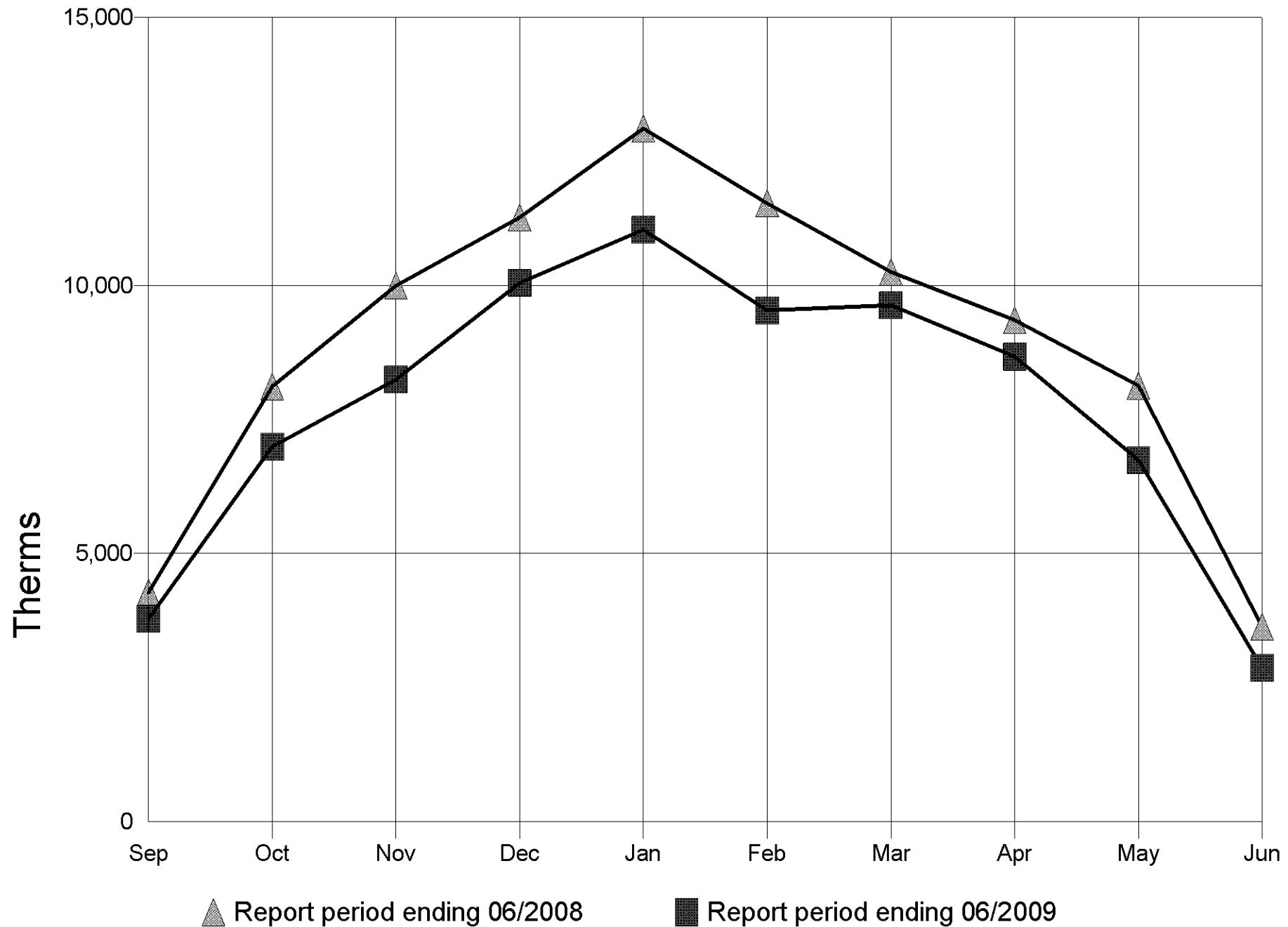
Monthly Water Use for DECATUR



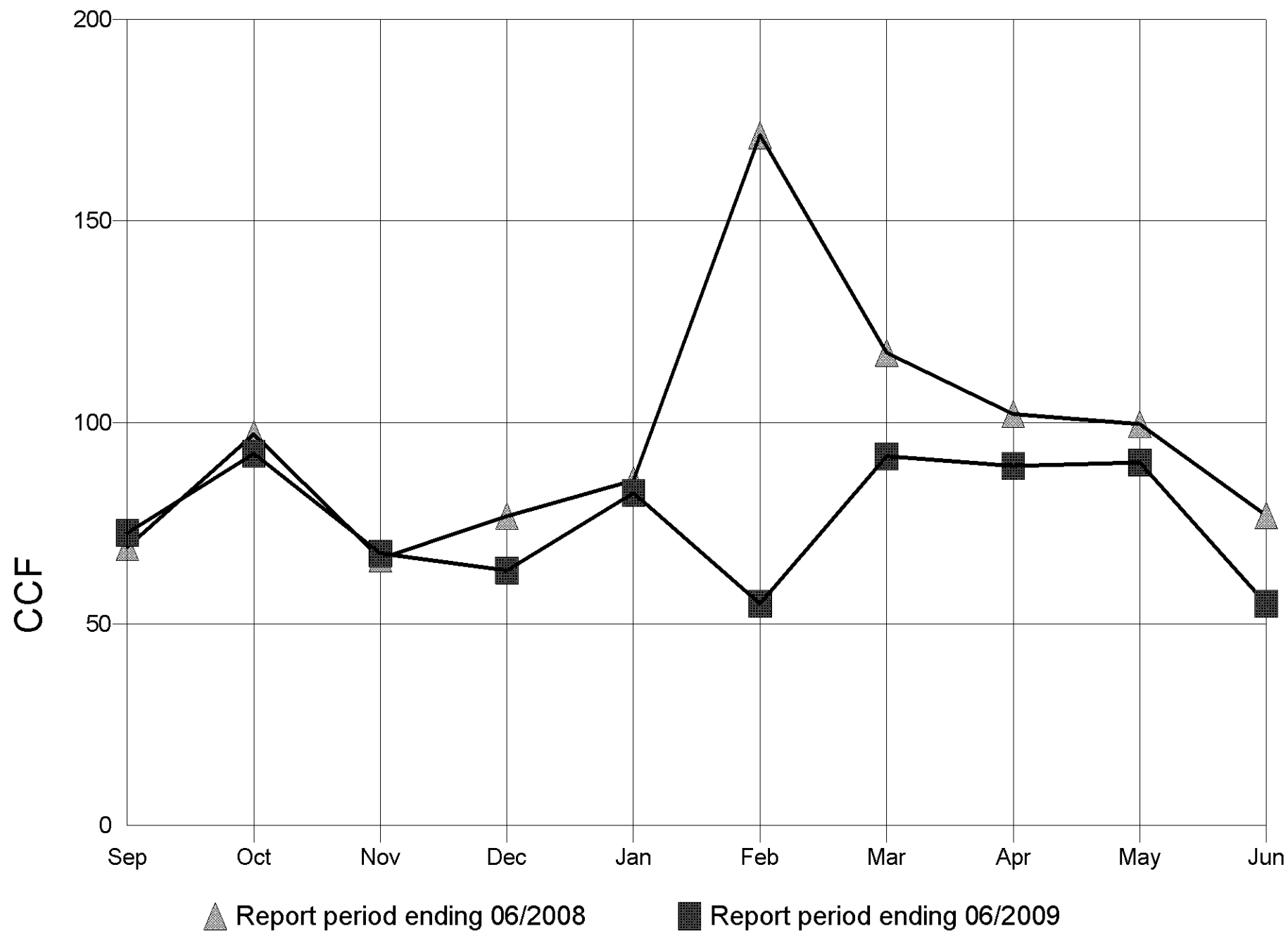
Monthly Electricity Use for DENNY



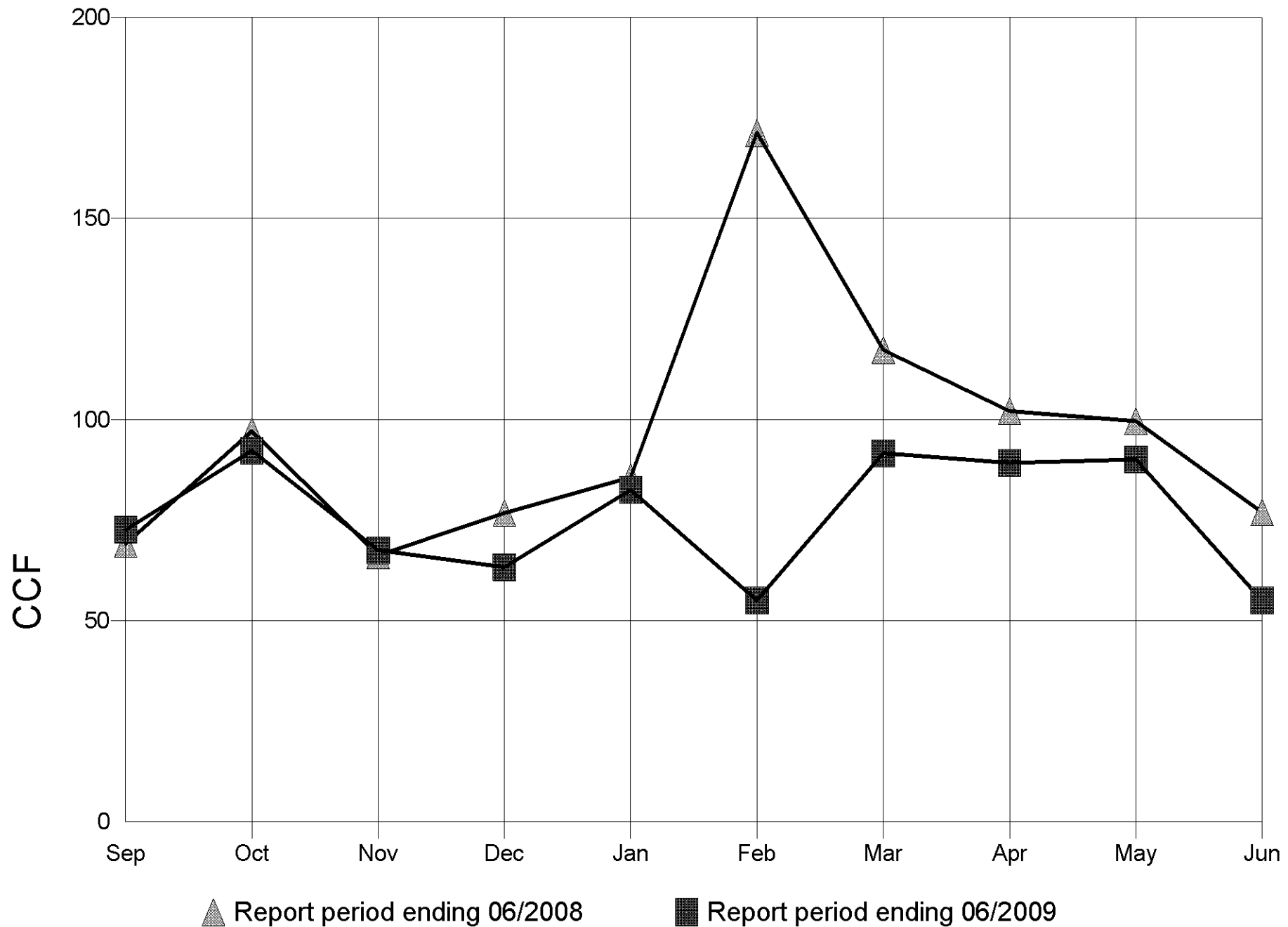
Monthly Natural Gas Use for DENNY



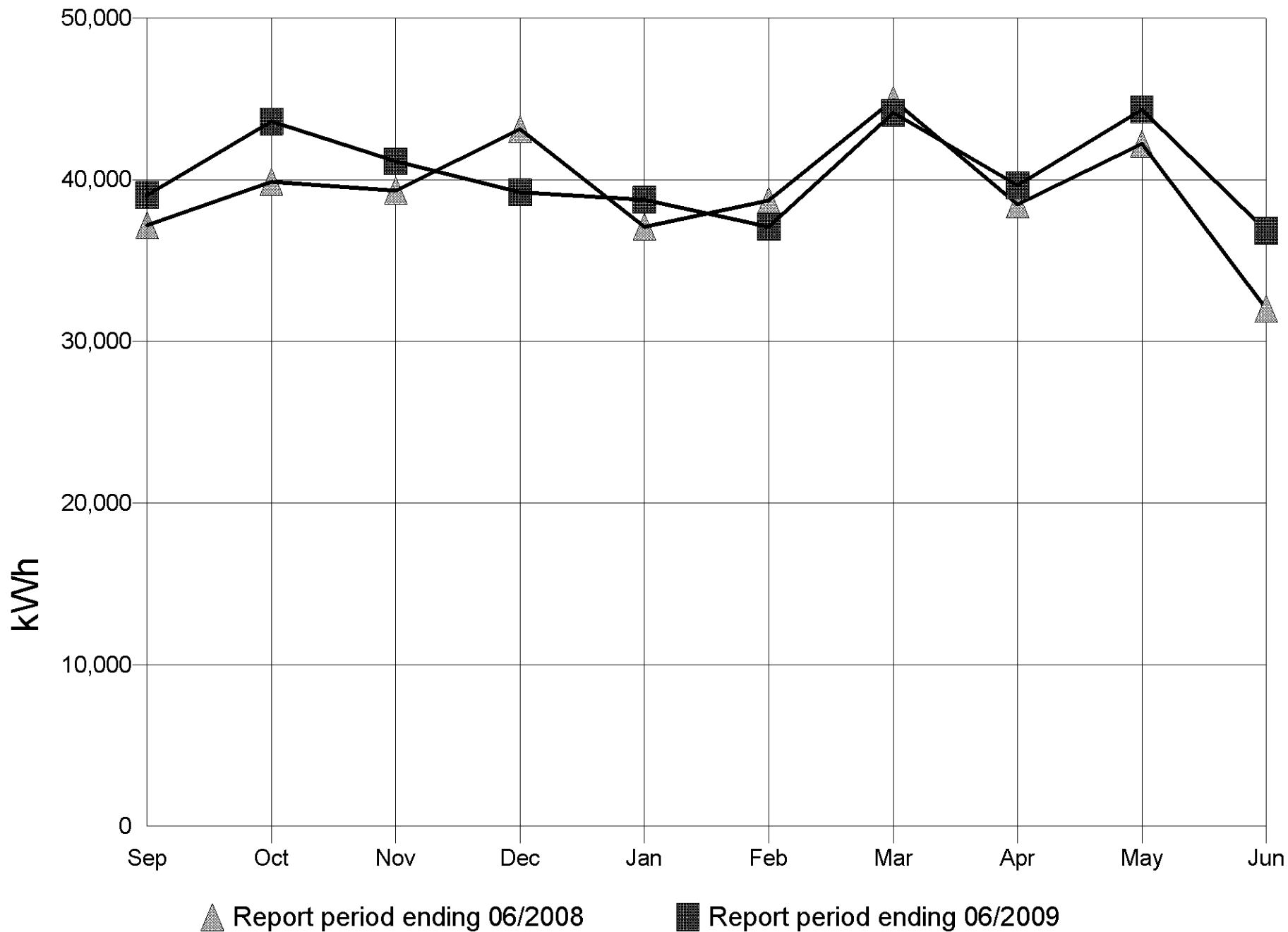
Monthly Sewer Use for DENNY



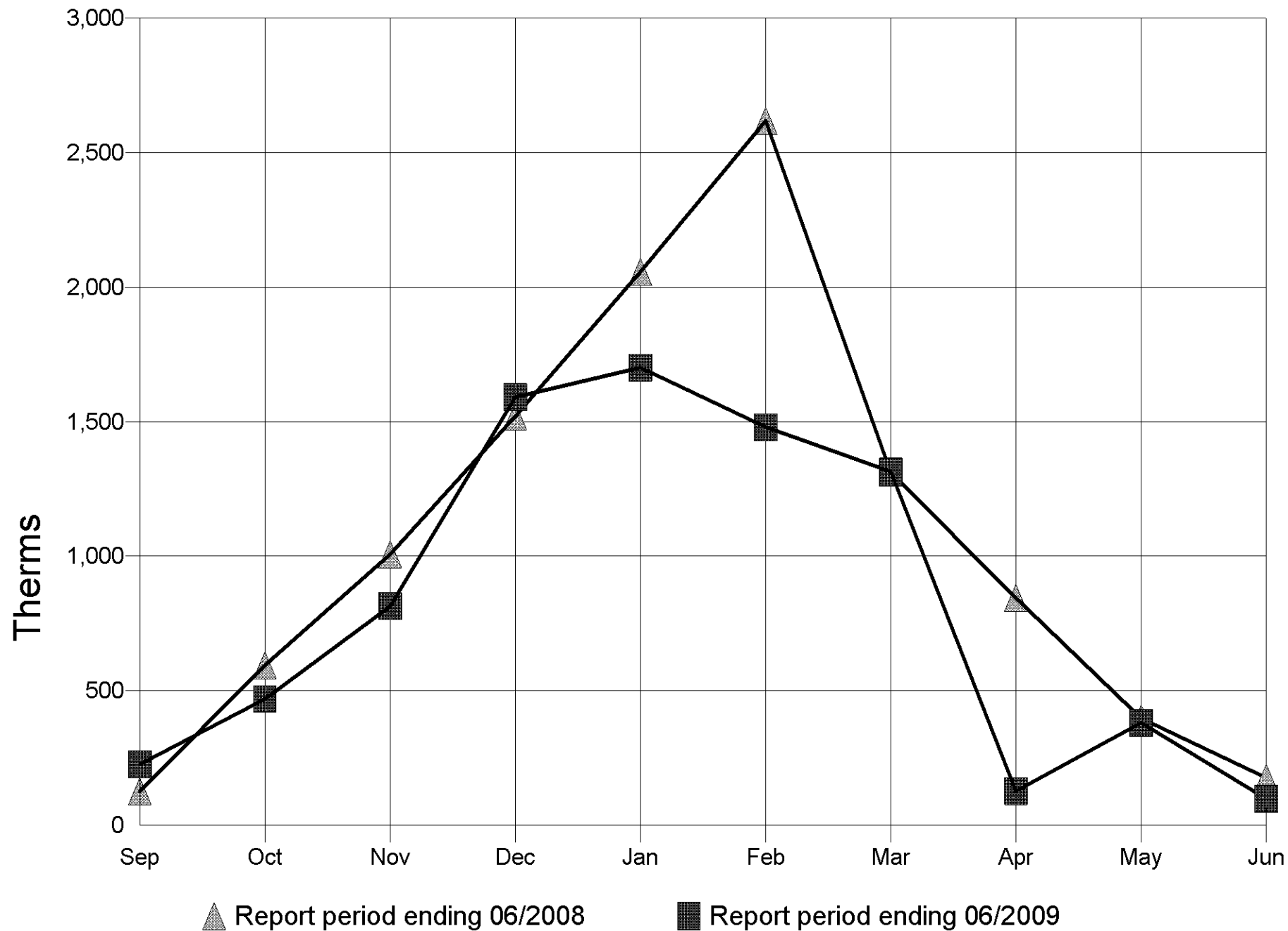
Monthly Water Use for DENNY



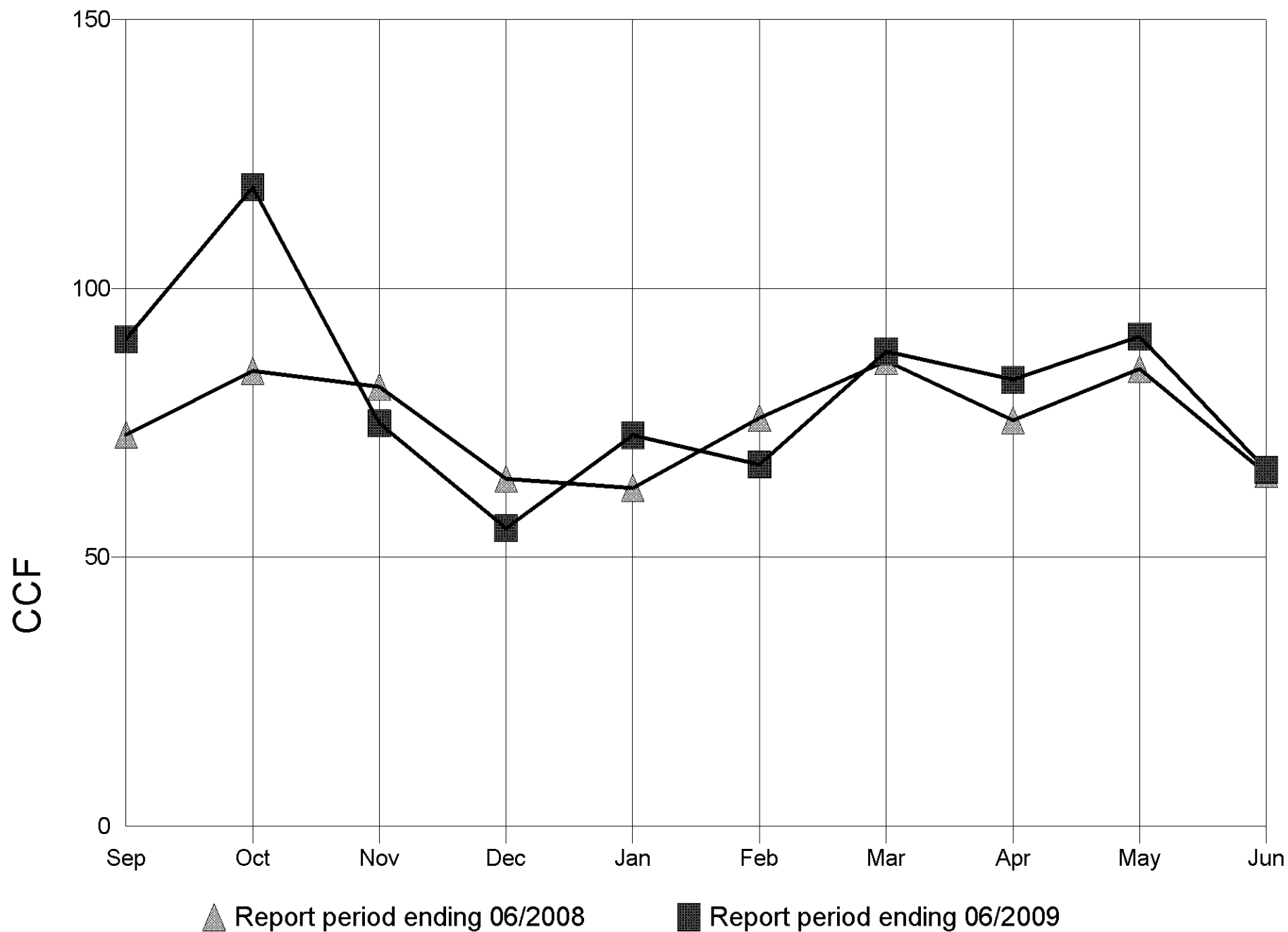
Monthly Electricity Use for DUNLAP



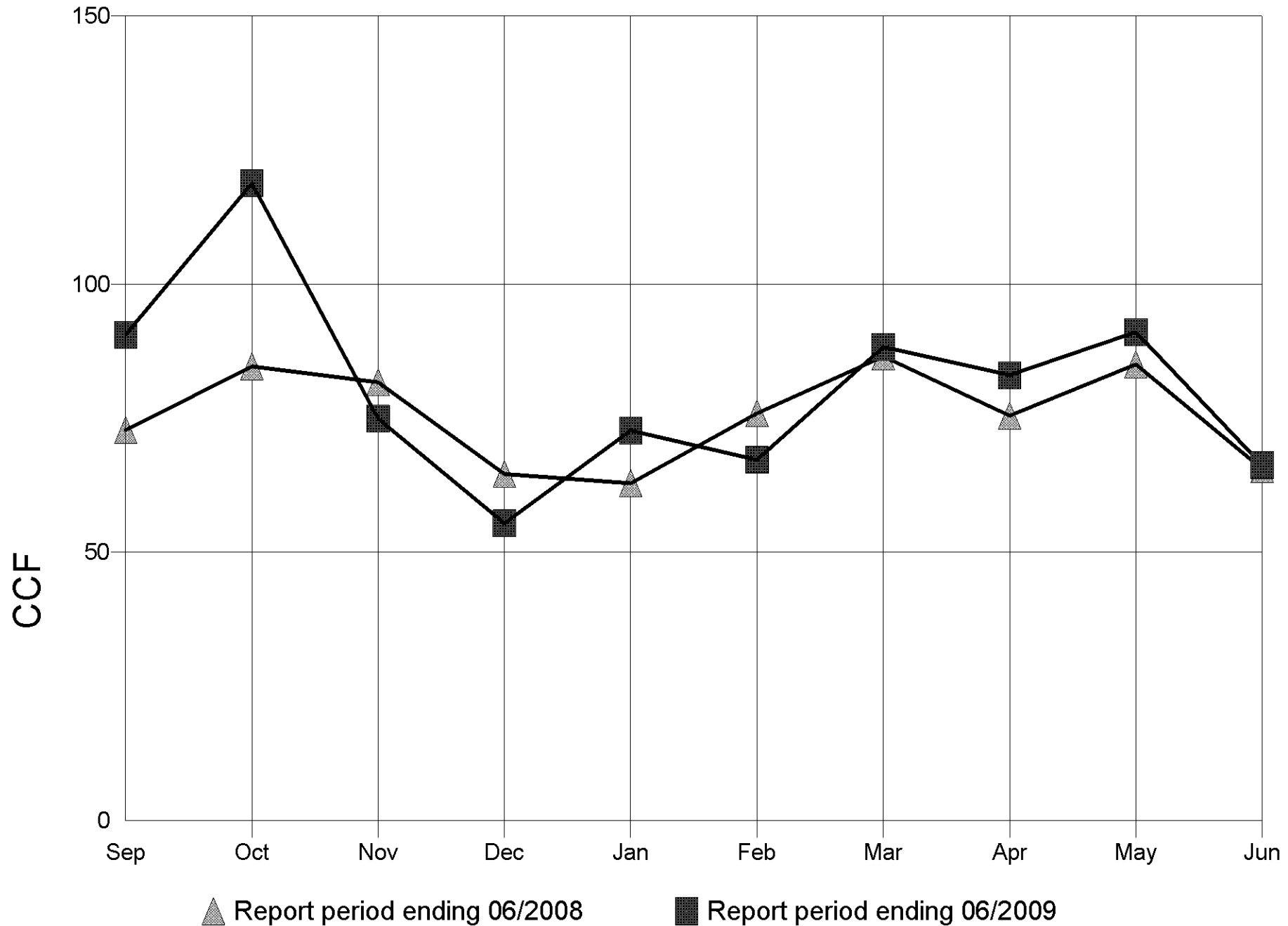
Monthly Natural Gas Use for DUNLAP



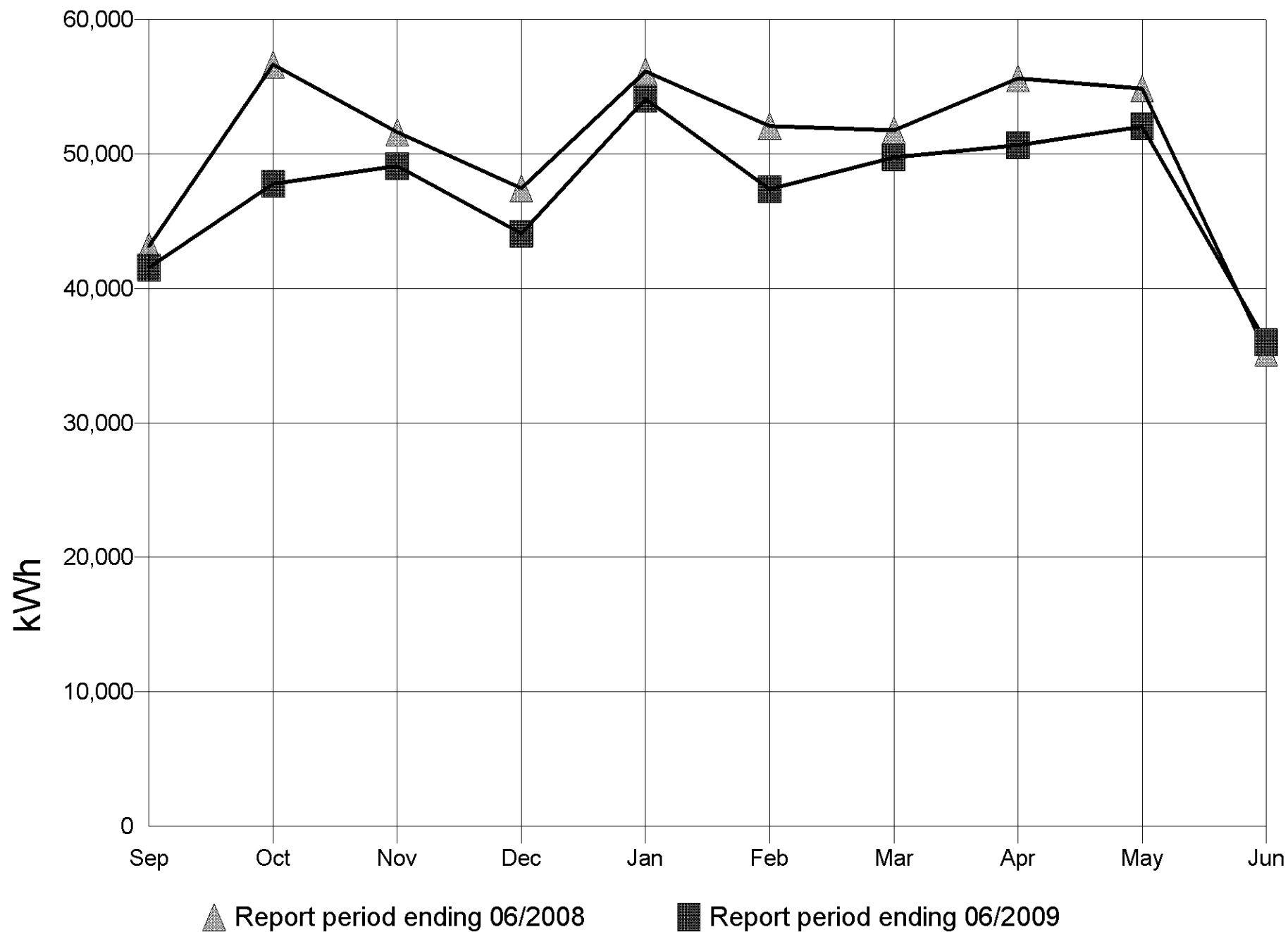
Monthly Sewer Use for DUNLAP



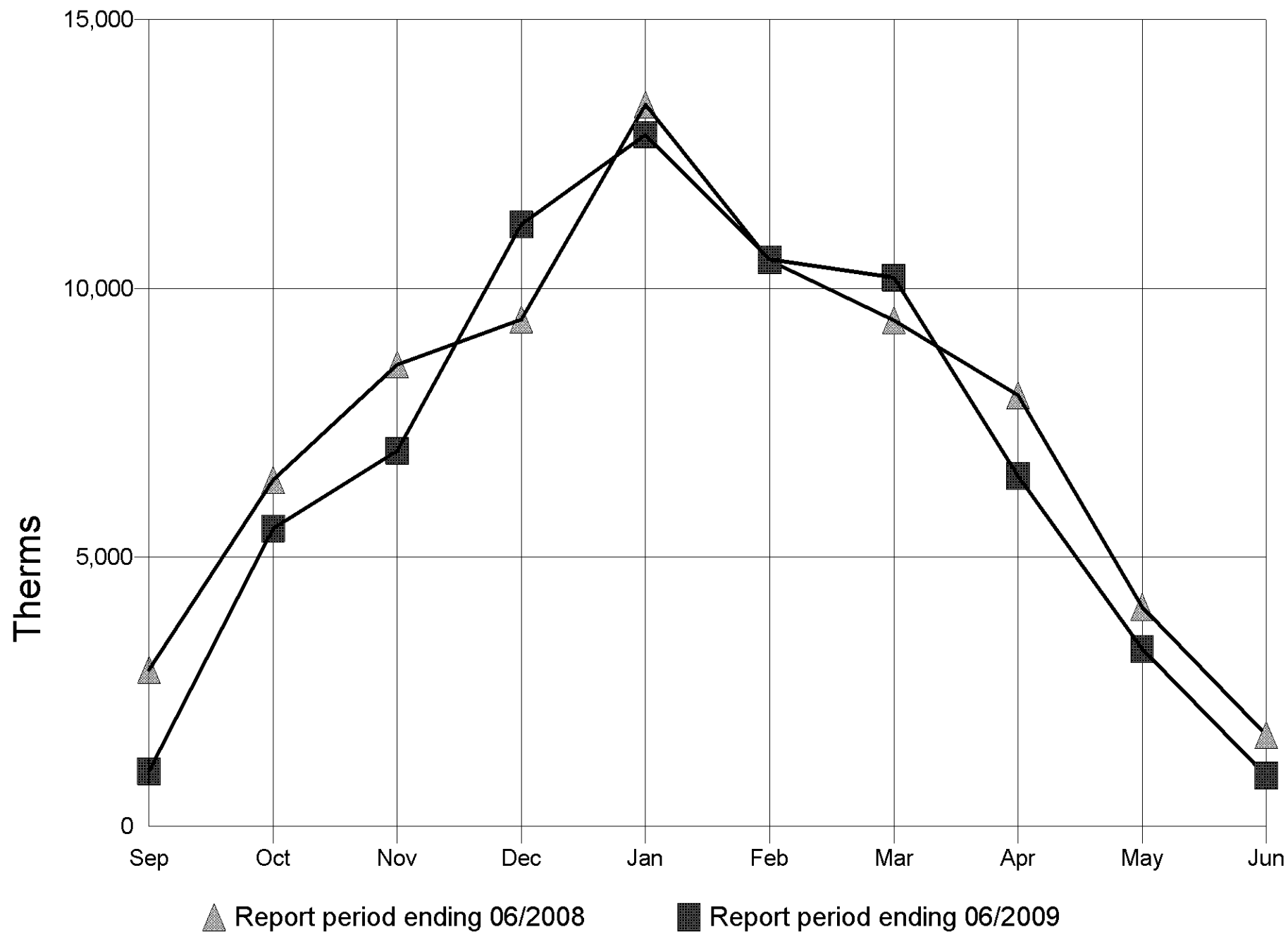
Monthly Water Use for DUNLAP



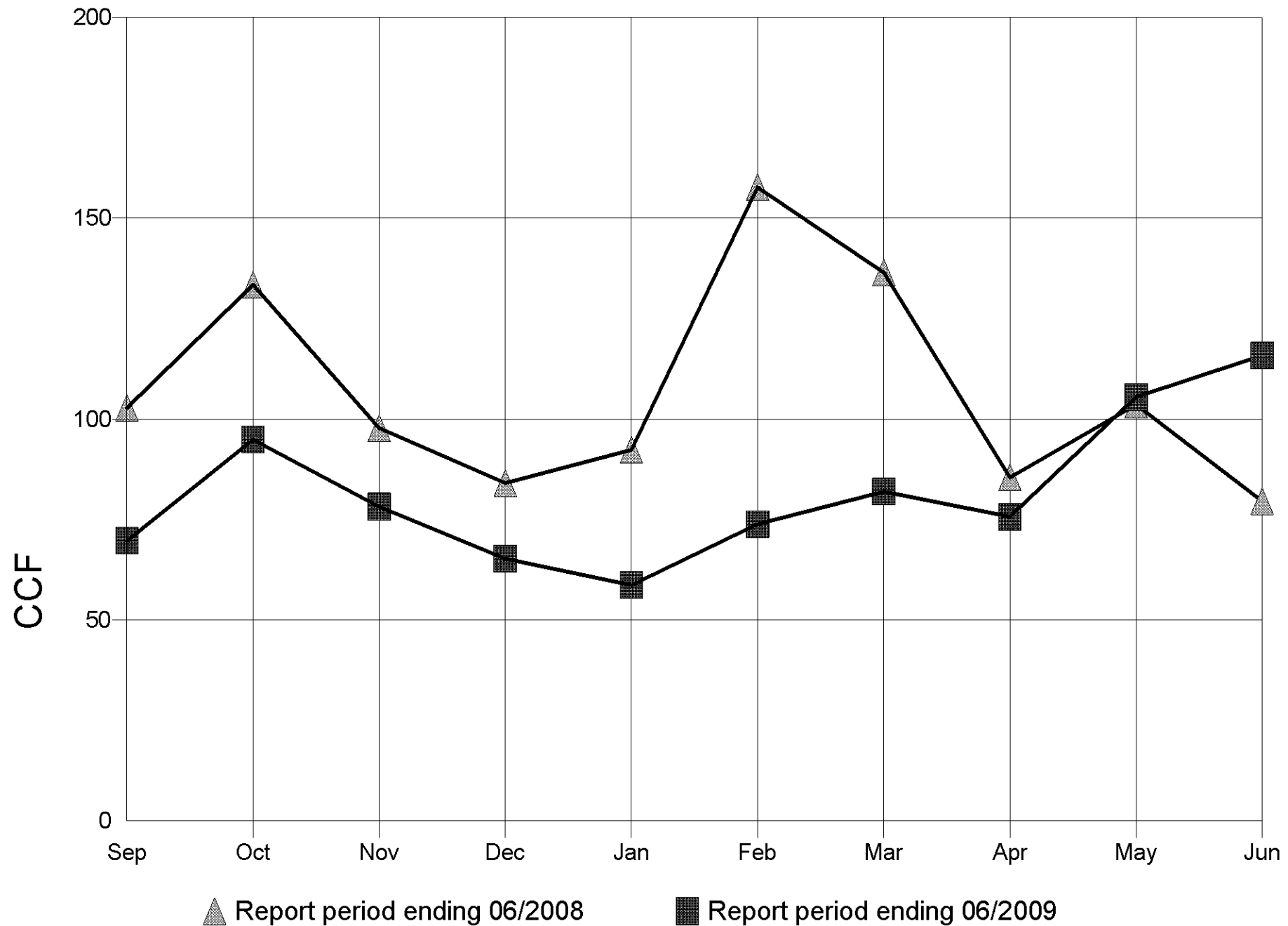
Monthly Electricity Use for ECKSTEIN



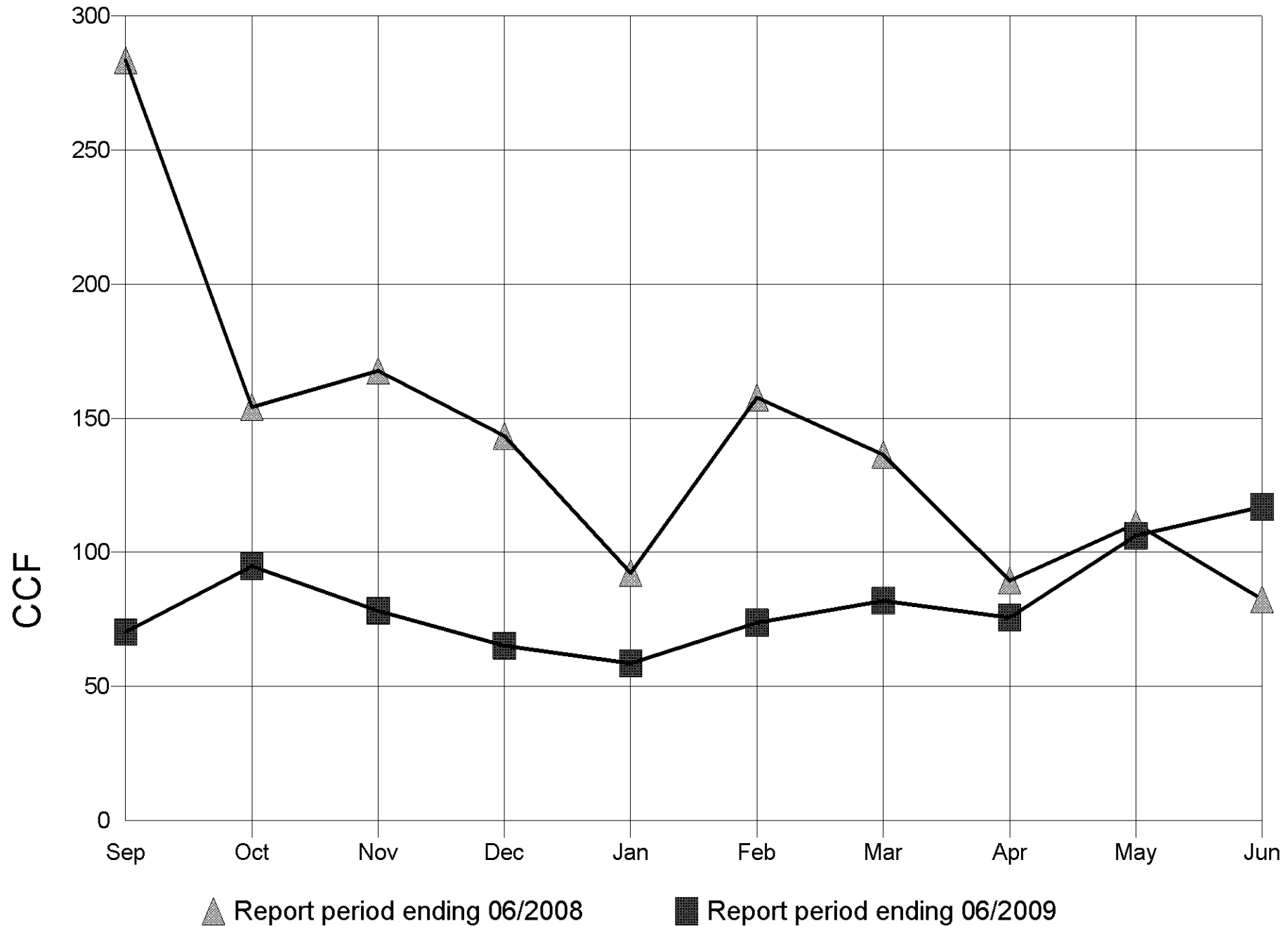
Monthly Natural Gas Use for ECKSTEIN



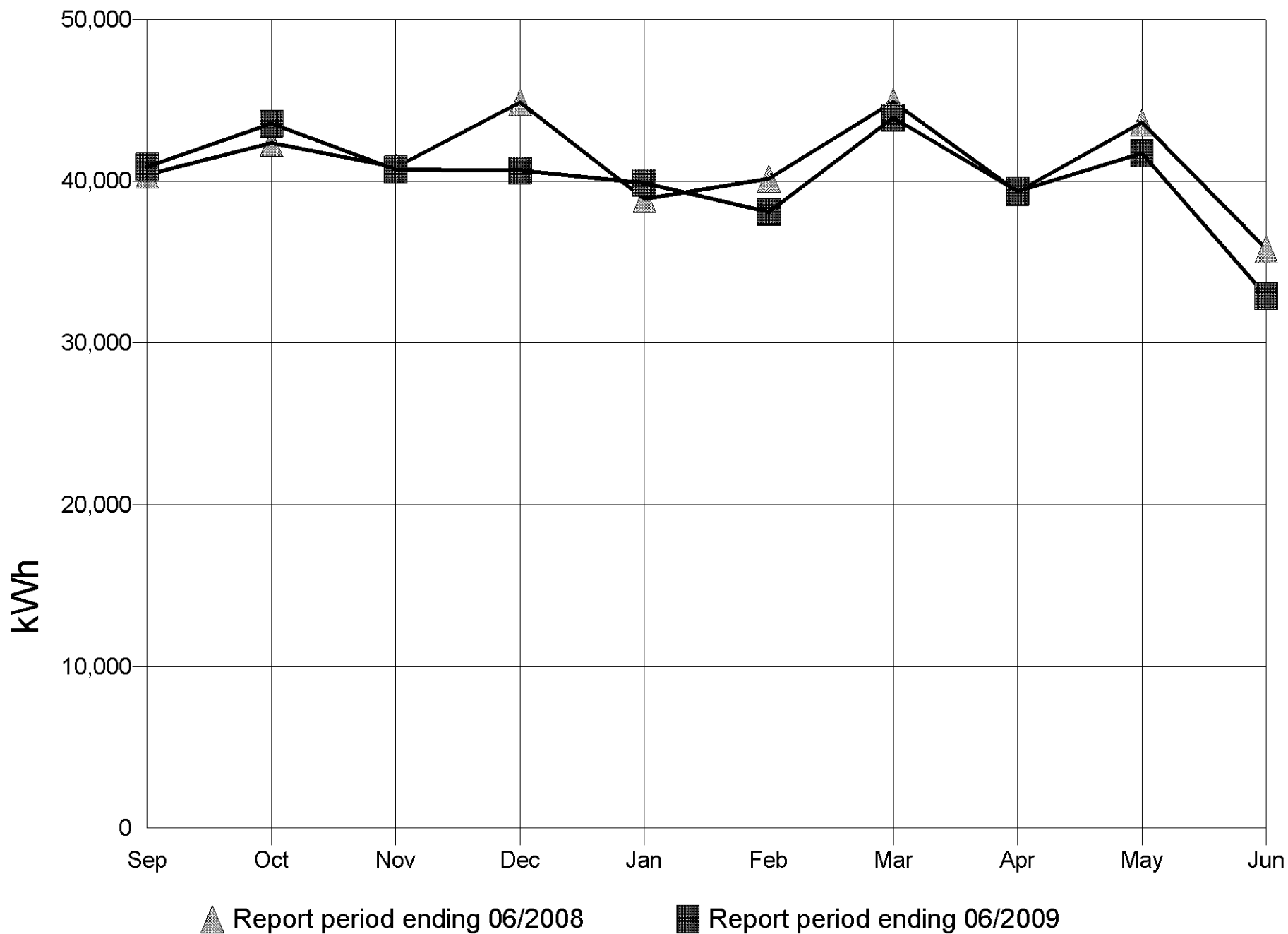
Monthly Sewer Use for ECKSTEIN



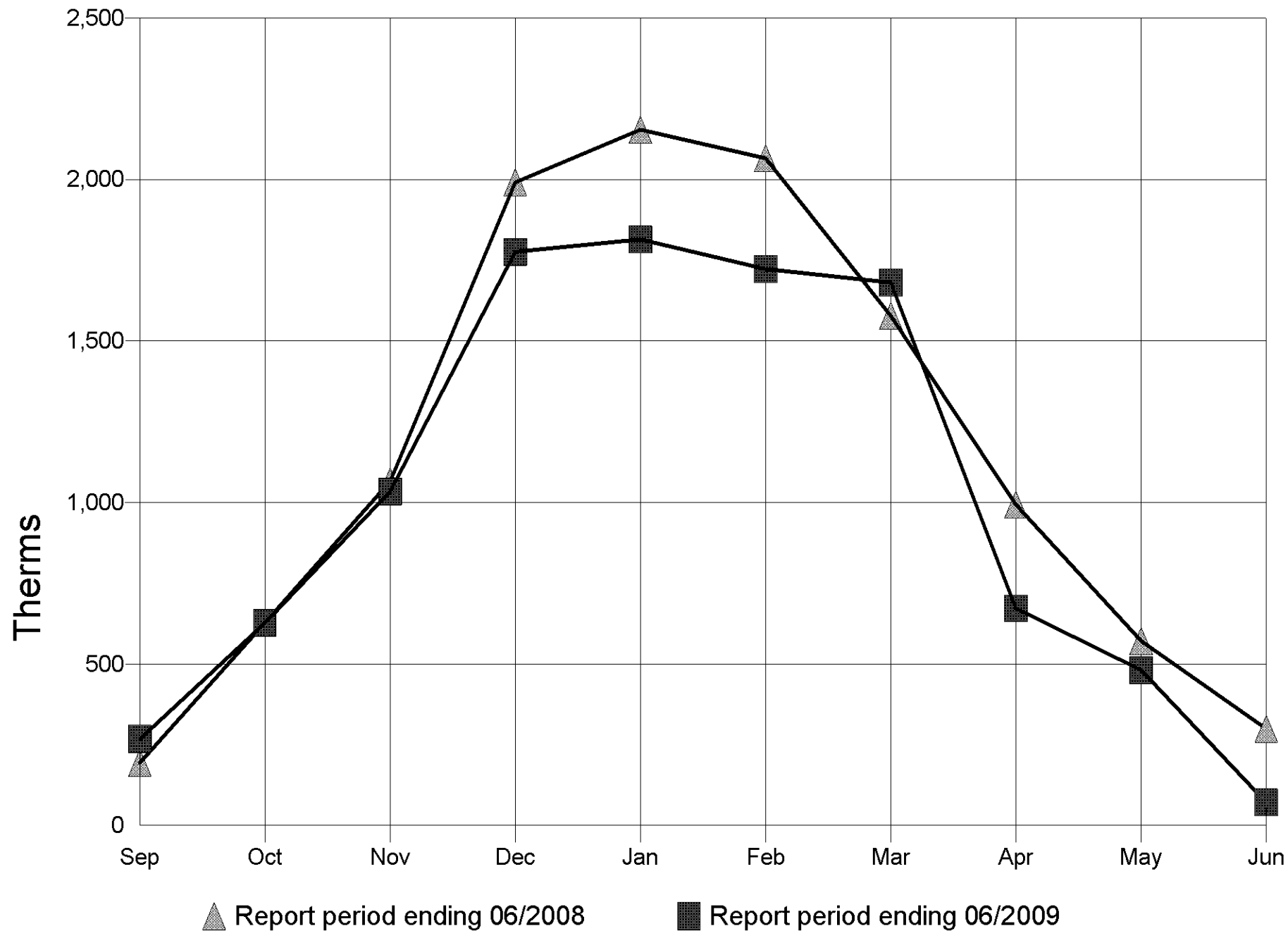
Monthly Water Use for ECKSTEIN



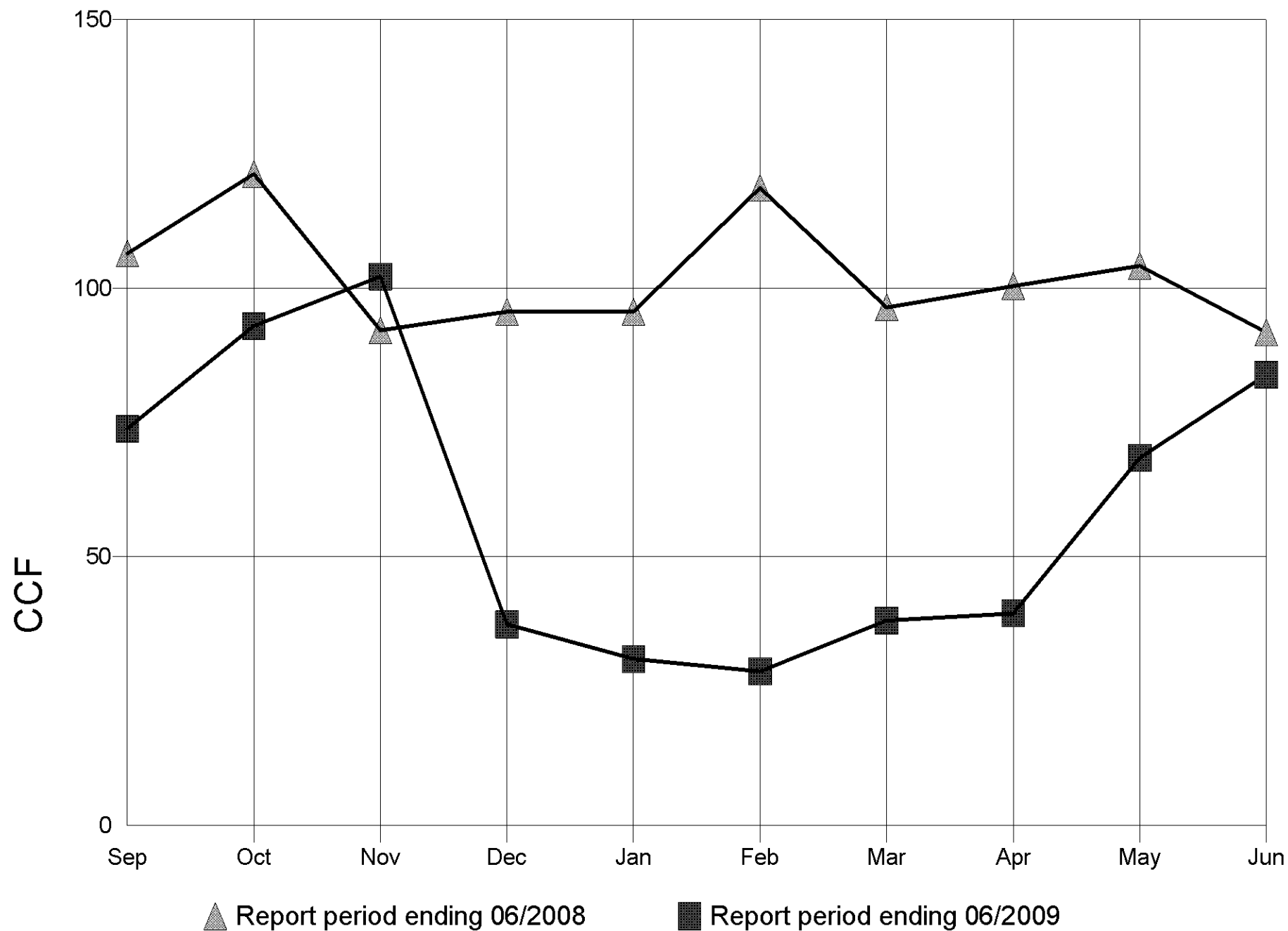
Monthly Electricity Use for EMERSON



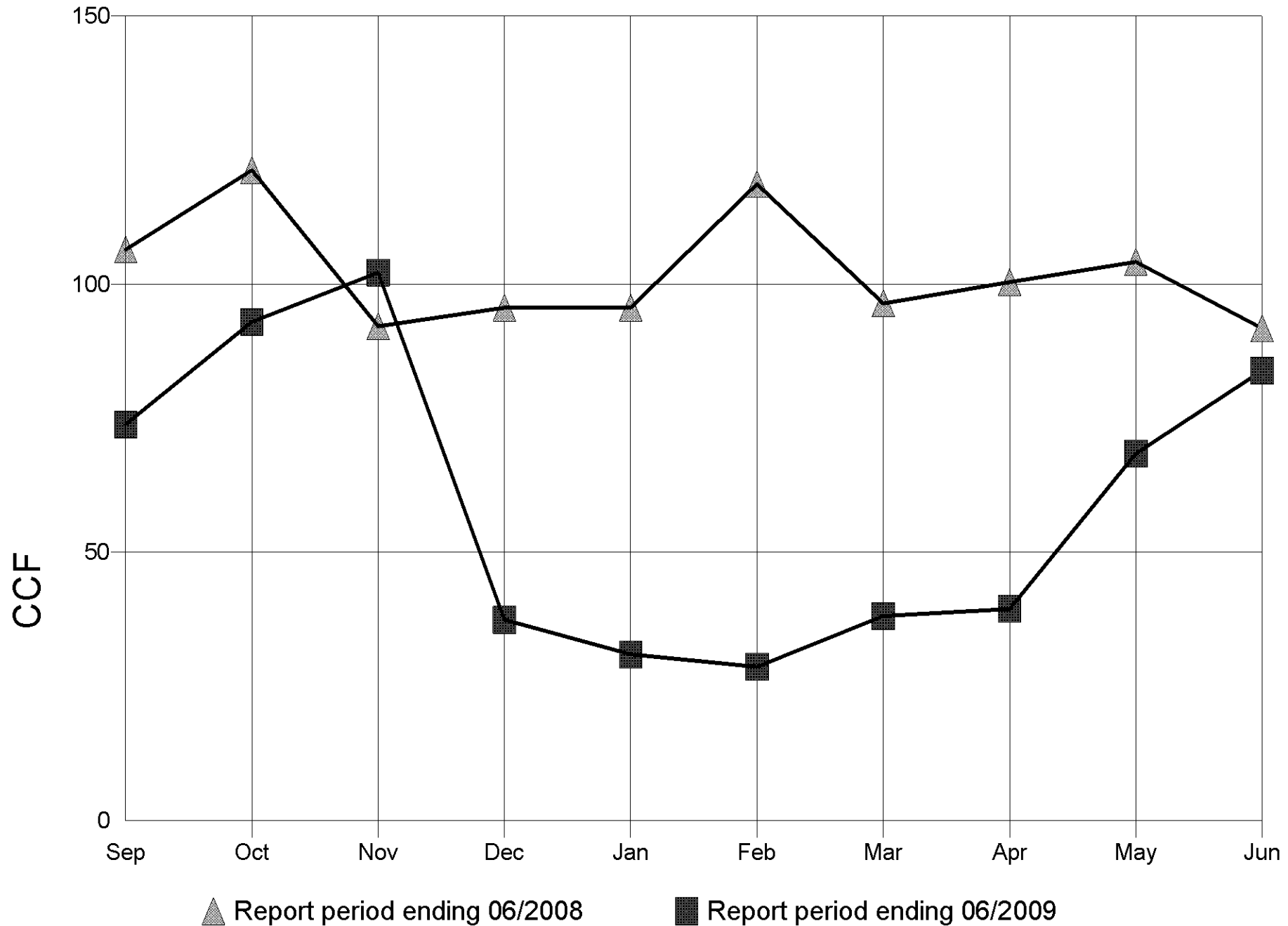
Monthly Natural Gas Use for EMERSON



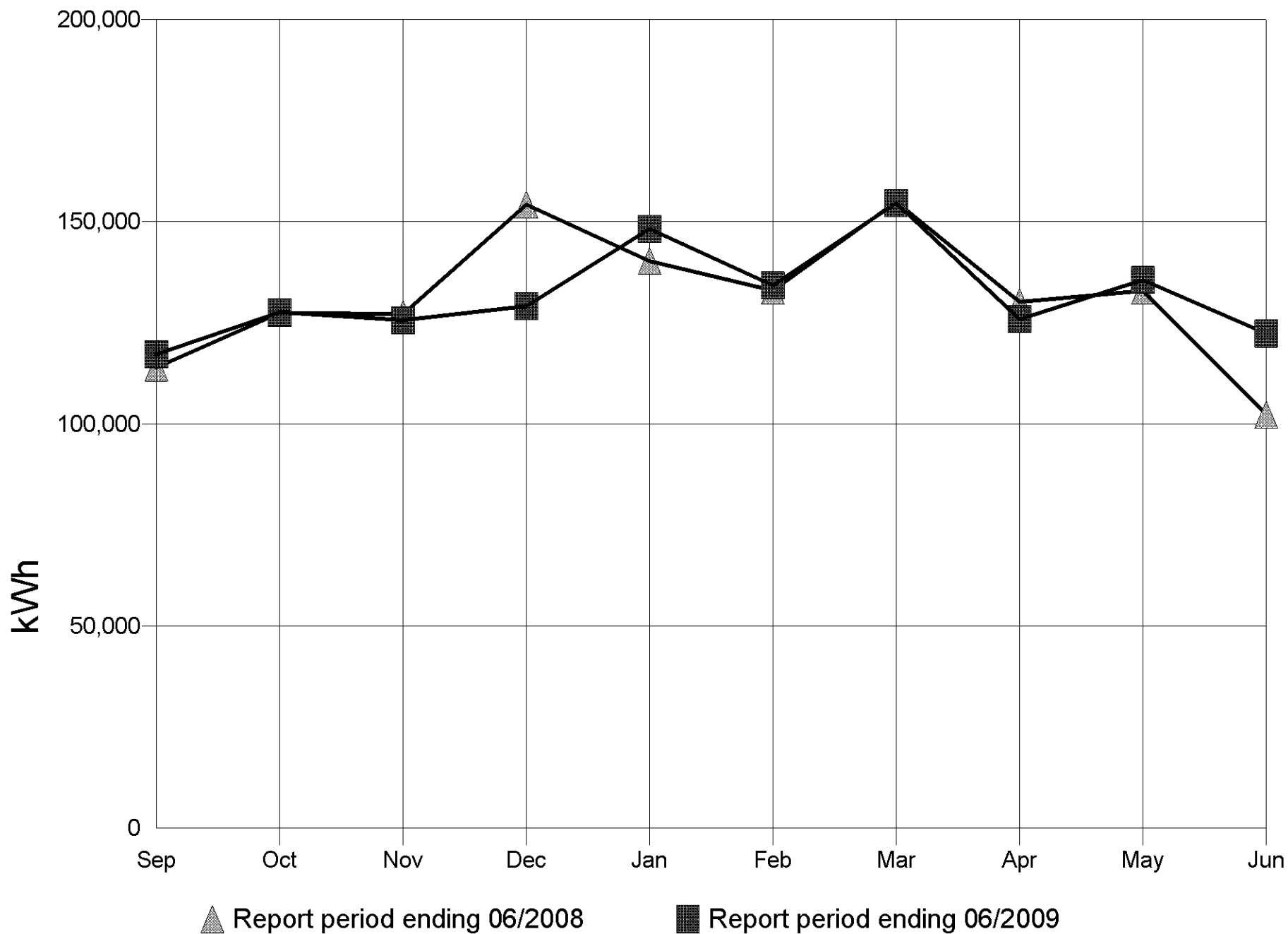
Monthly Sewer Use for EMERSON



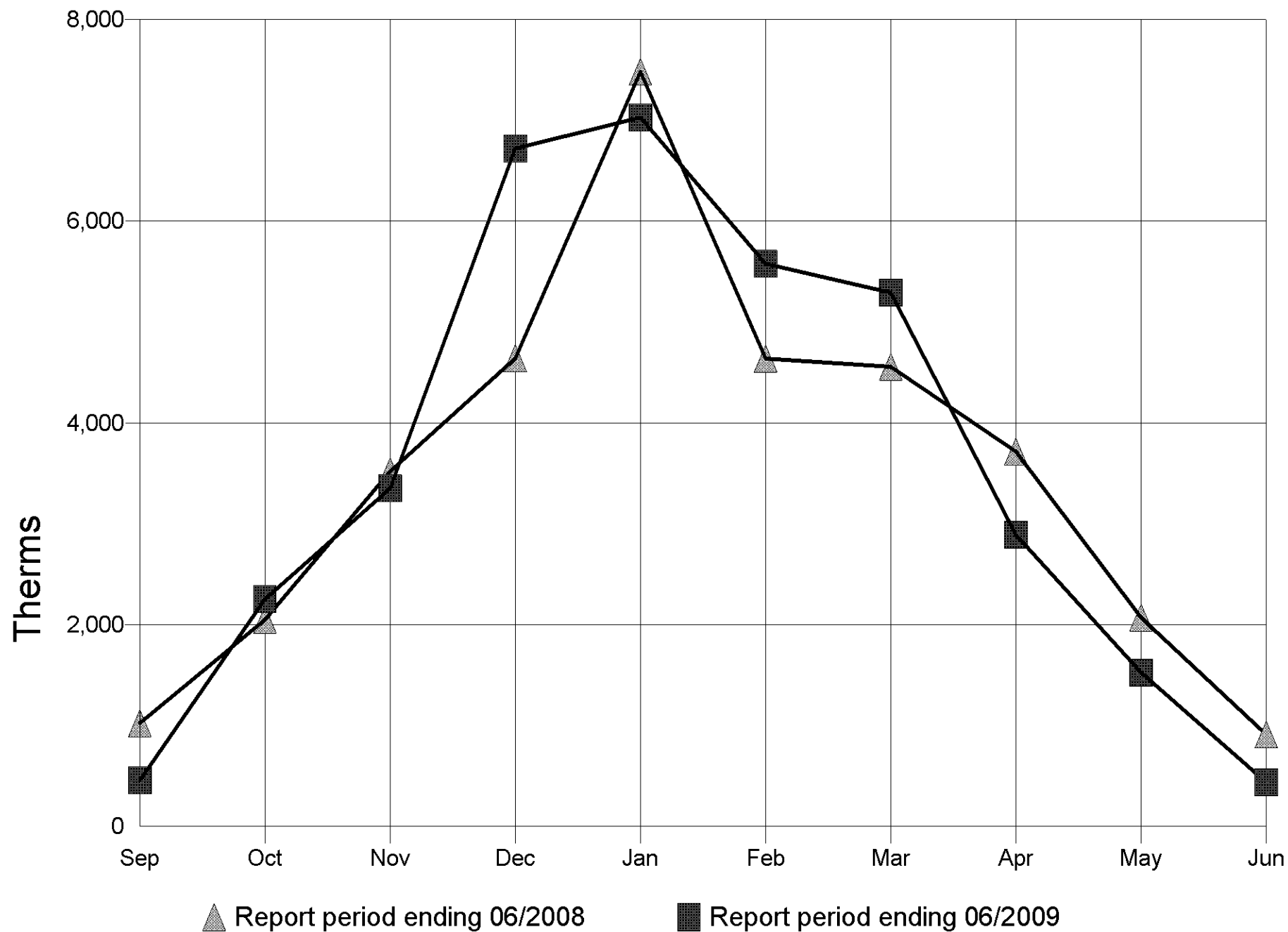
Monthly Water Use for EMERSON



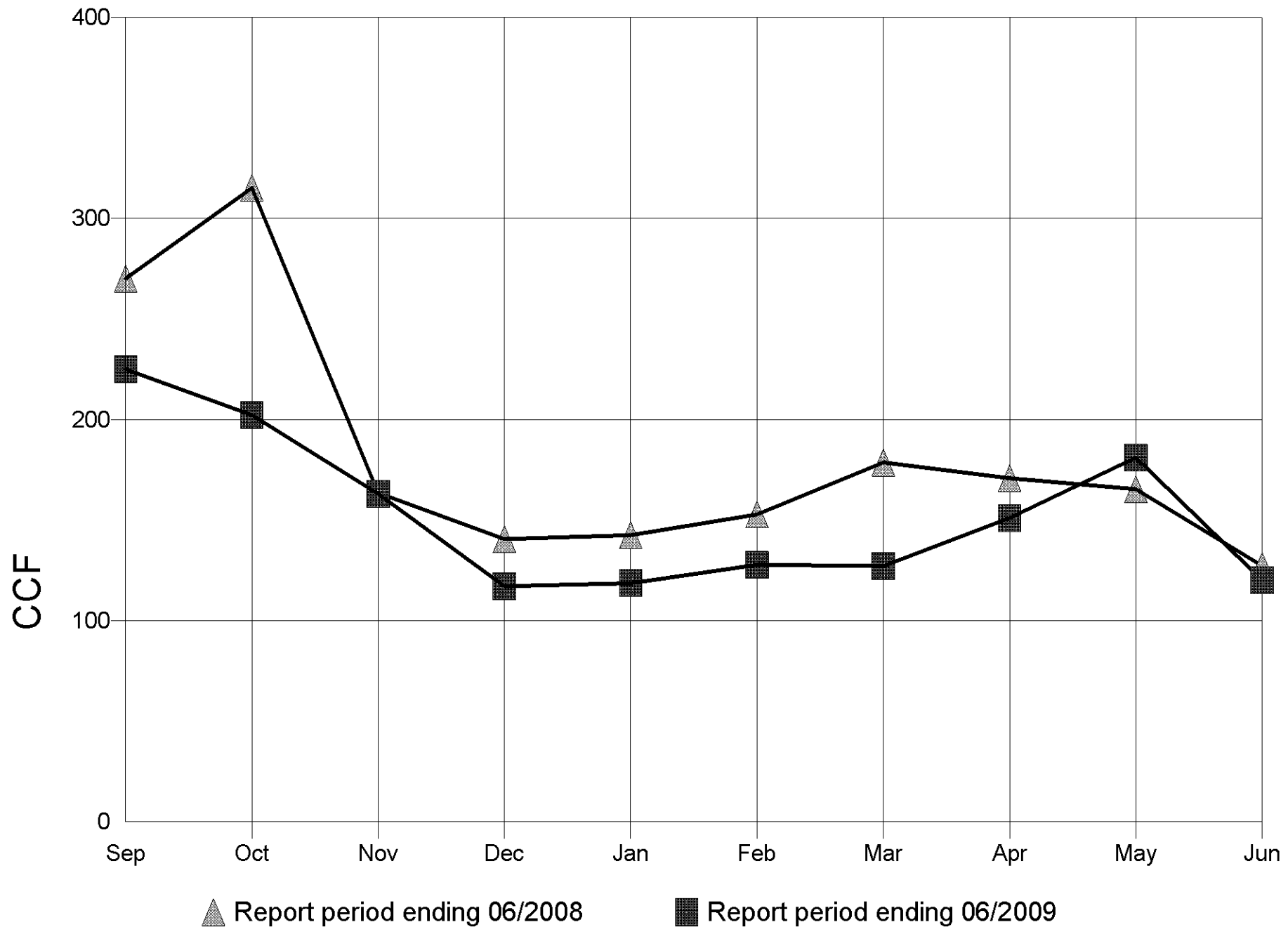
Monthly Electricity Use for FRANKLIN



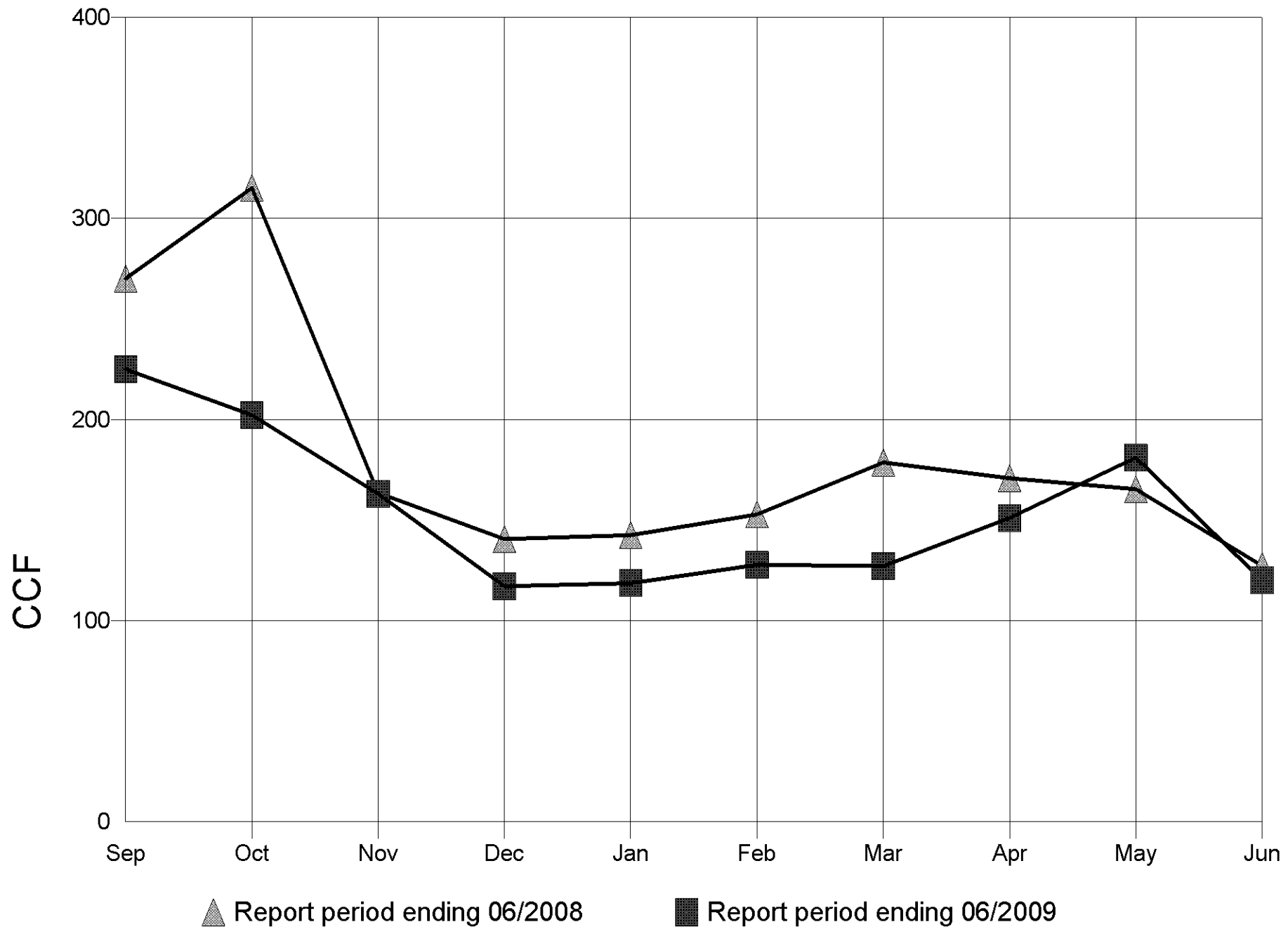
Monthly Natural Gas Use for FRANKLIN



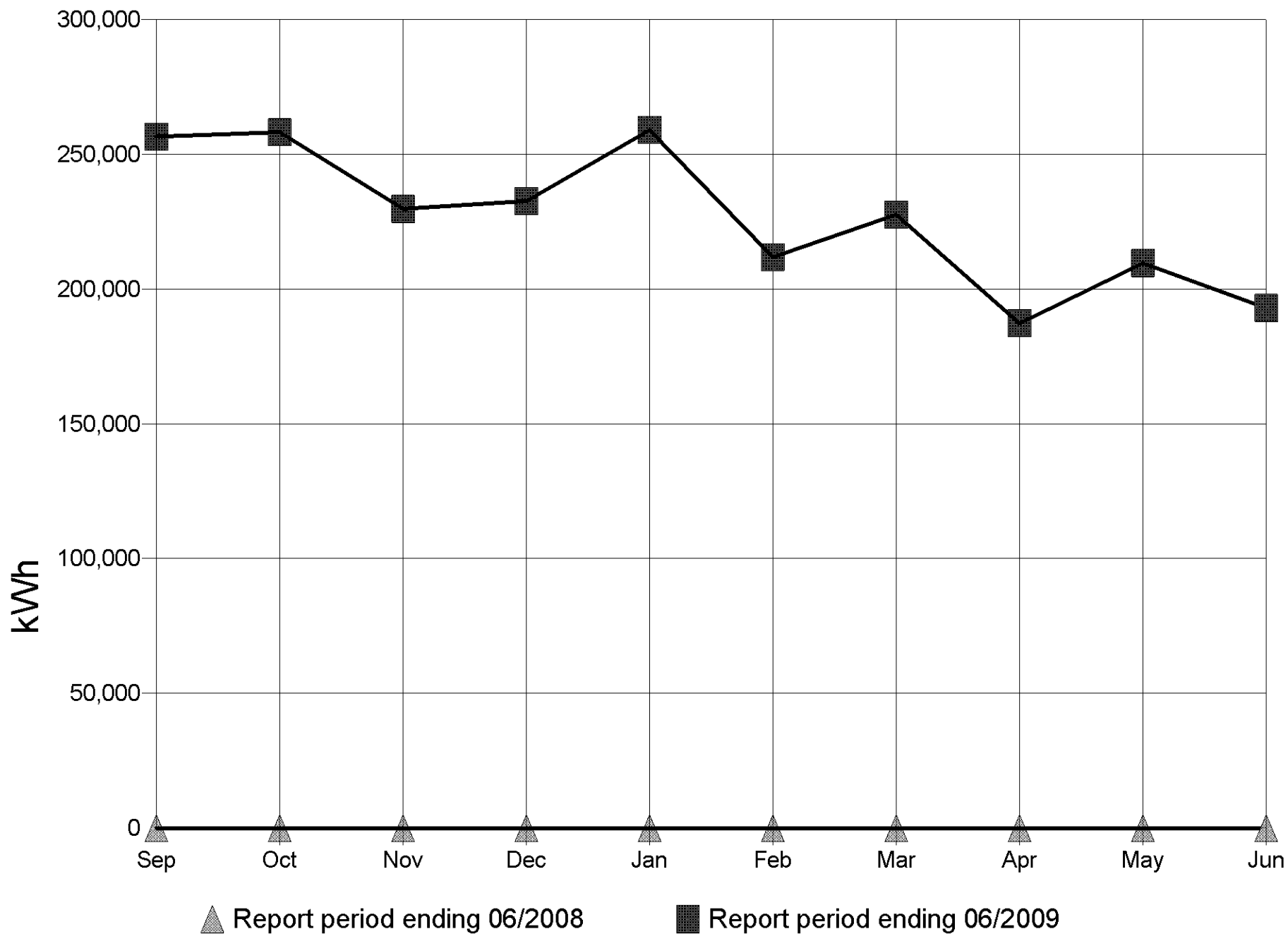
Monthly Sewer Use for FRANKLIN



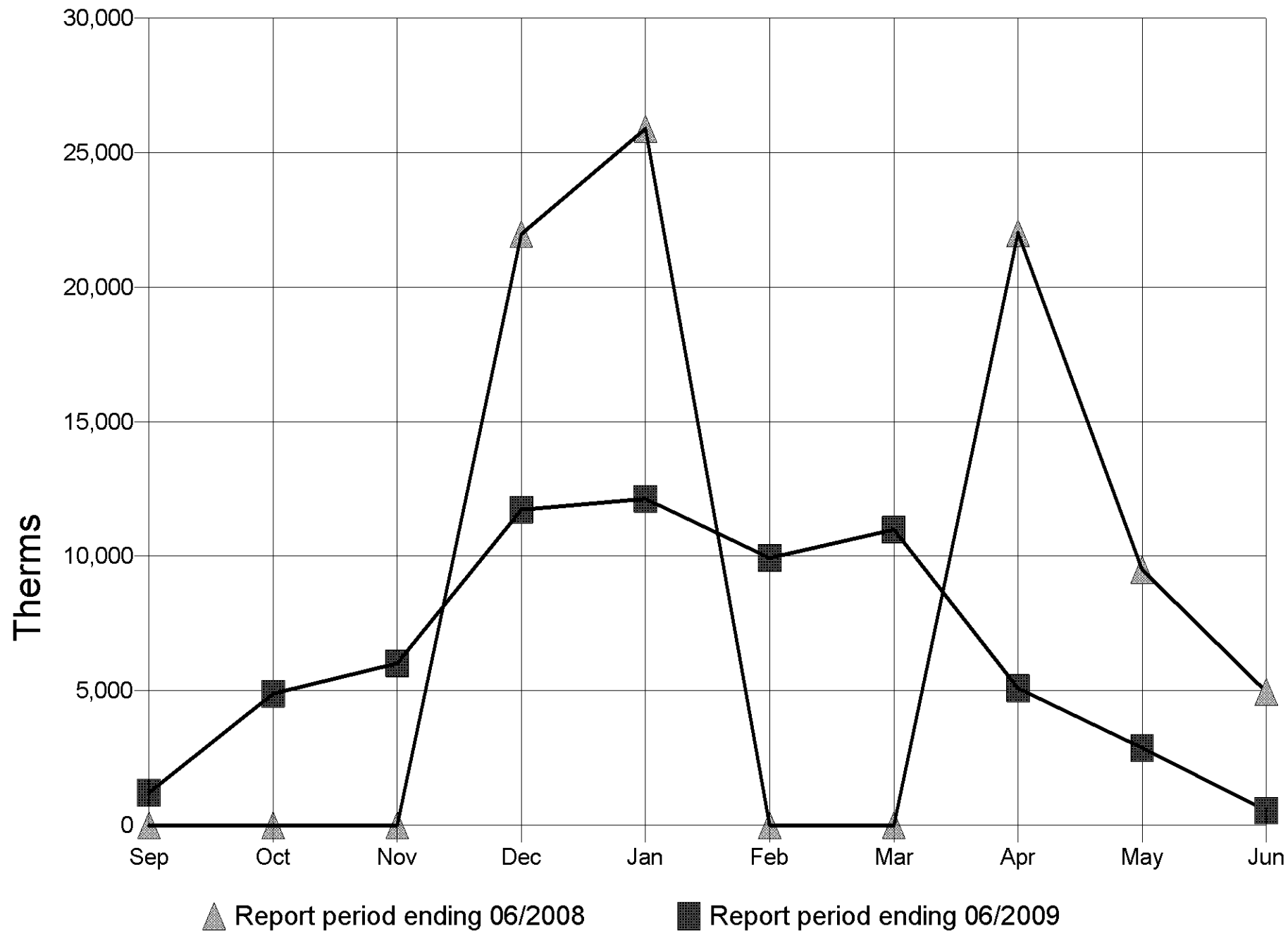
Monthly Water Use for FRANKLIN



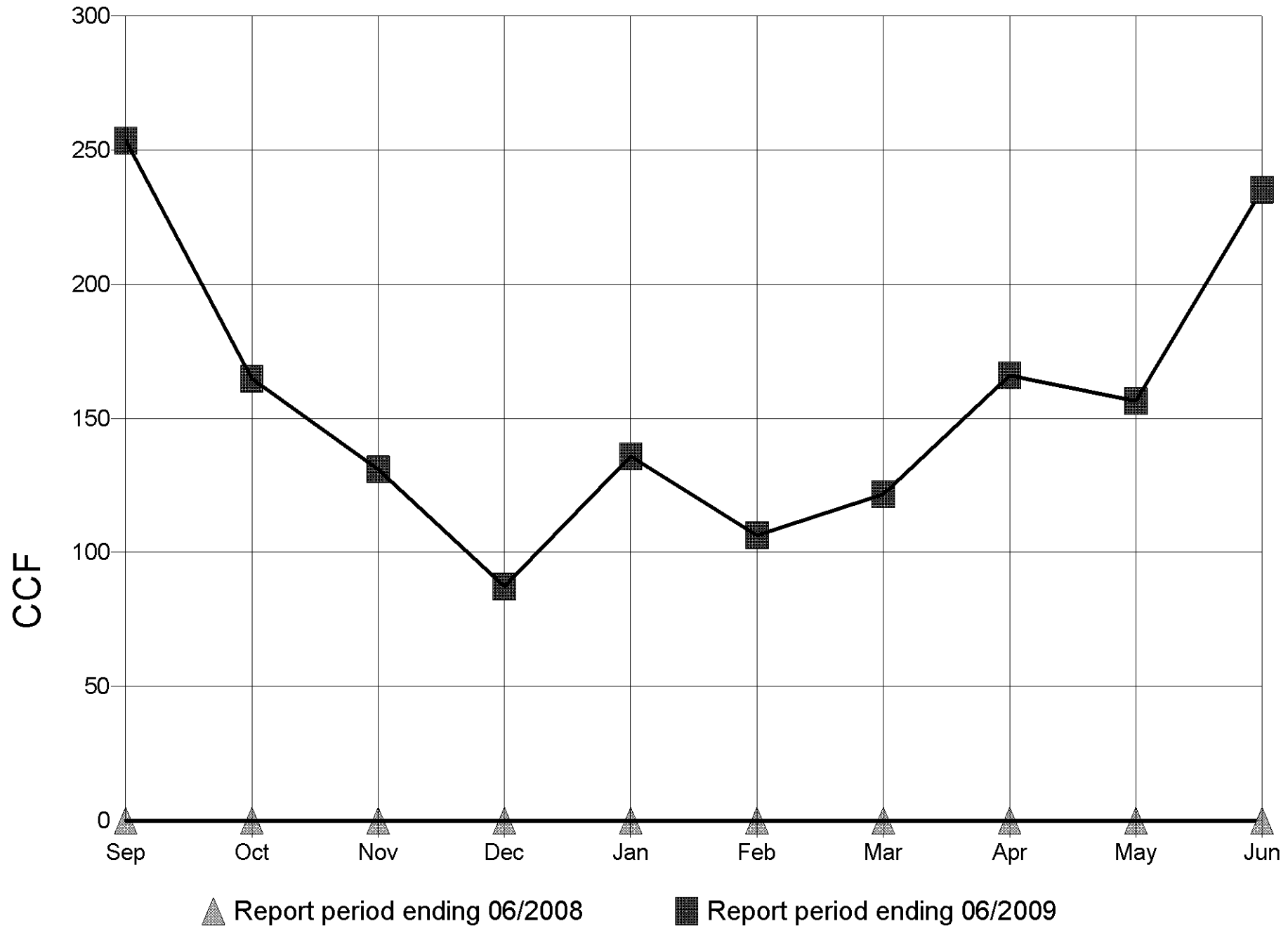
Monthly Electricity Use for GARFIELD



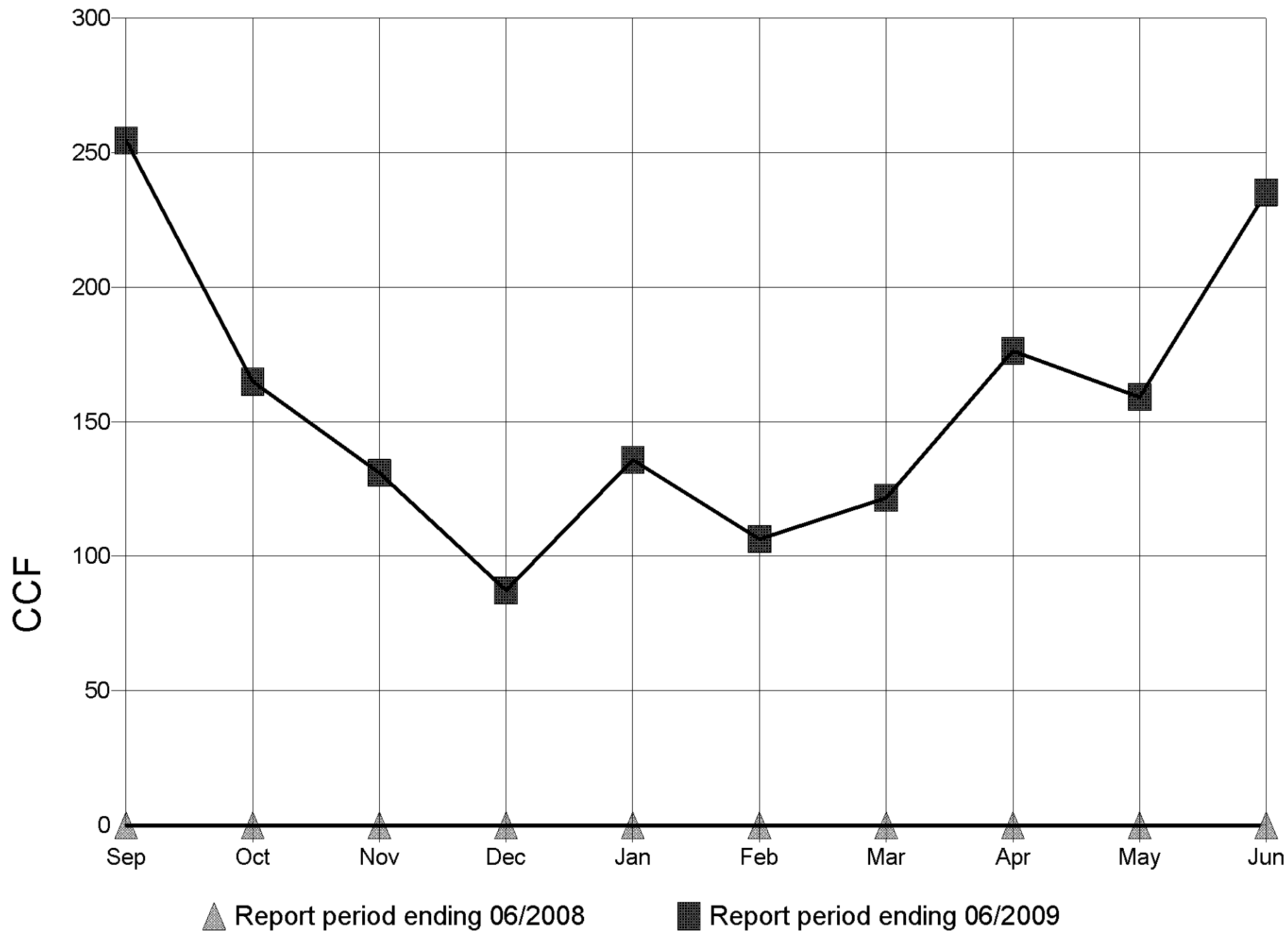
Monthly Natural Gas Use for GARFIELD



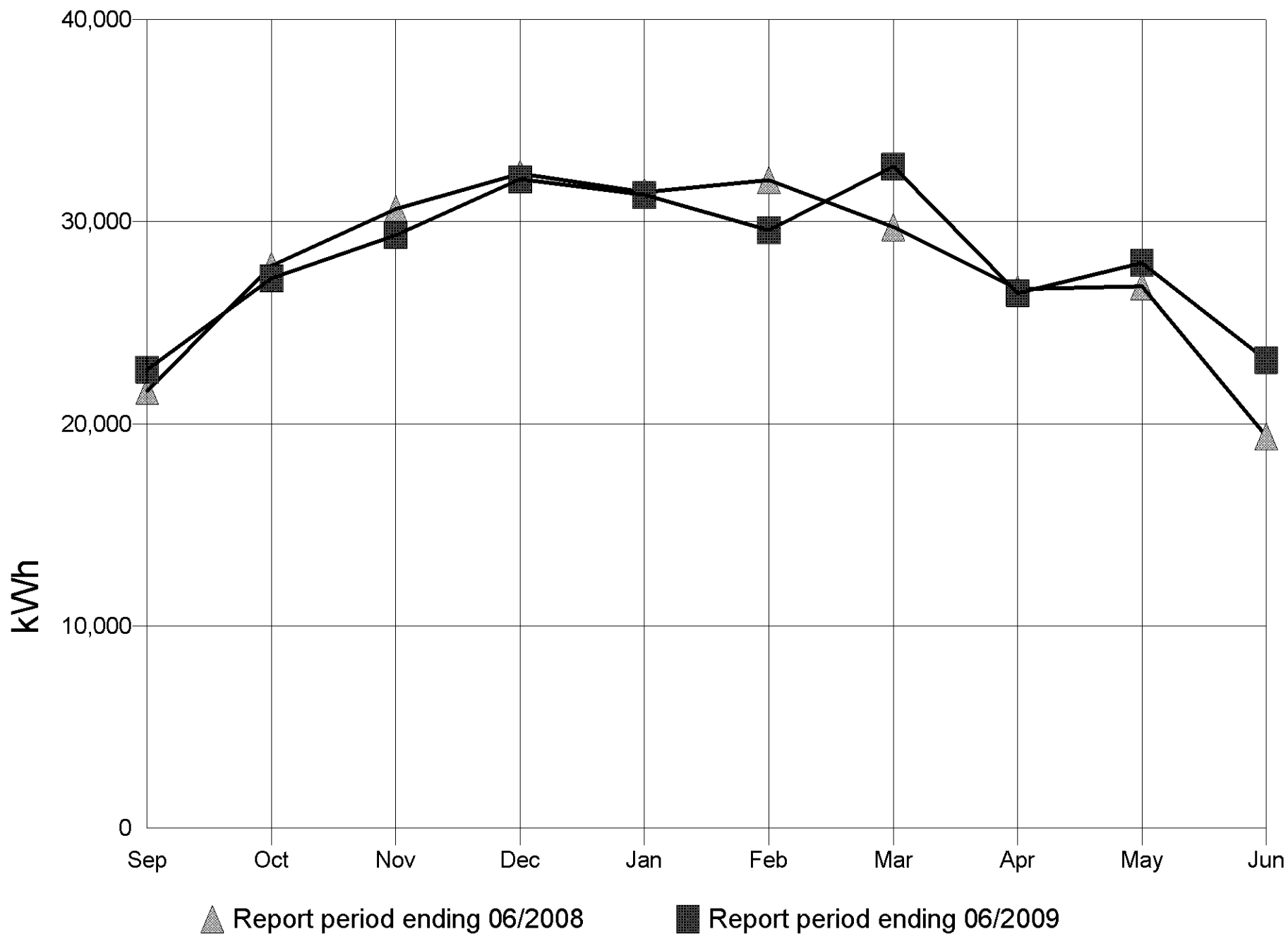
Monthly Sewer Use for GARFIELD



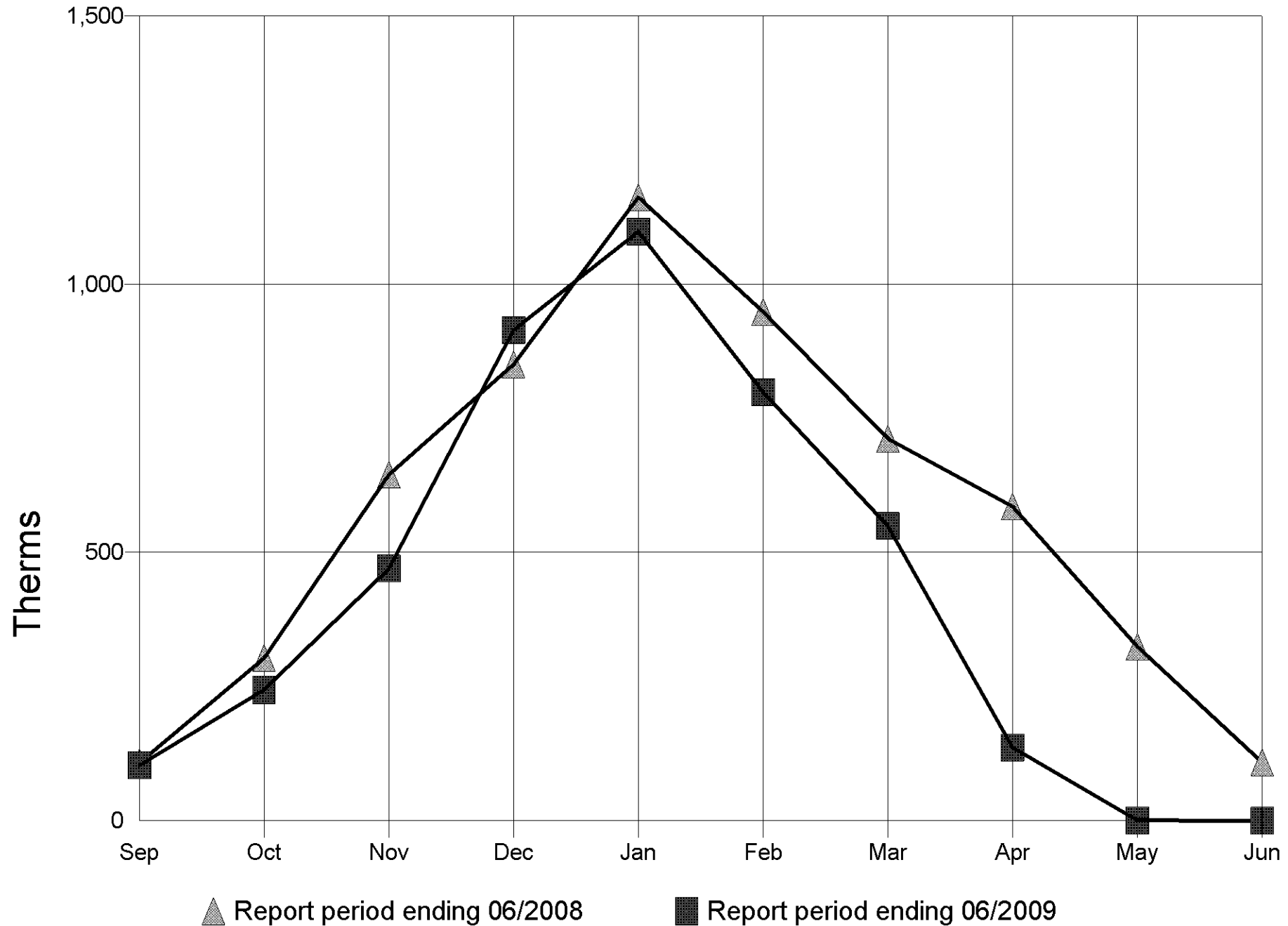
Monthly Water Use for GARFIELD



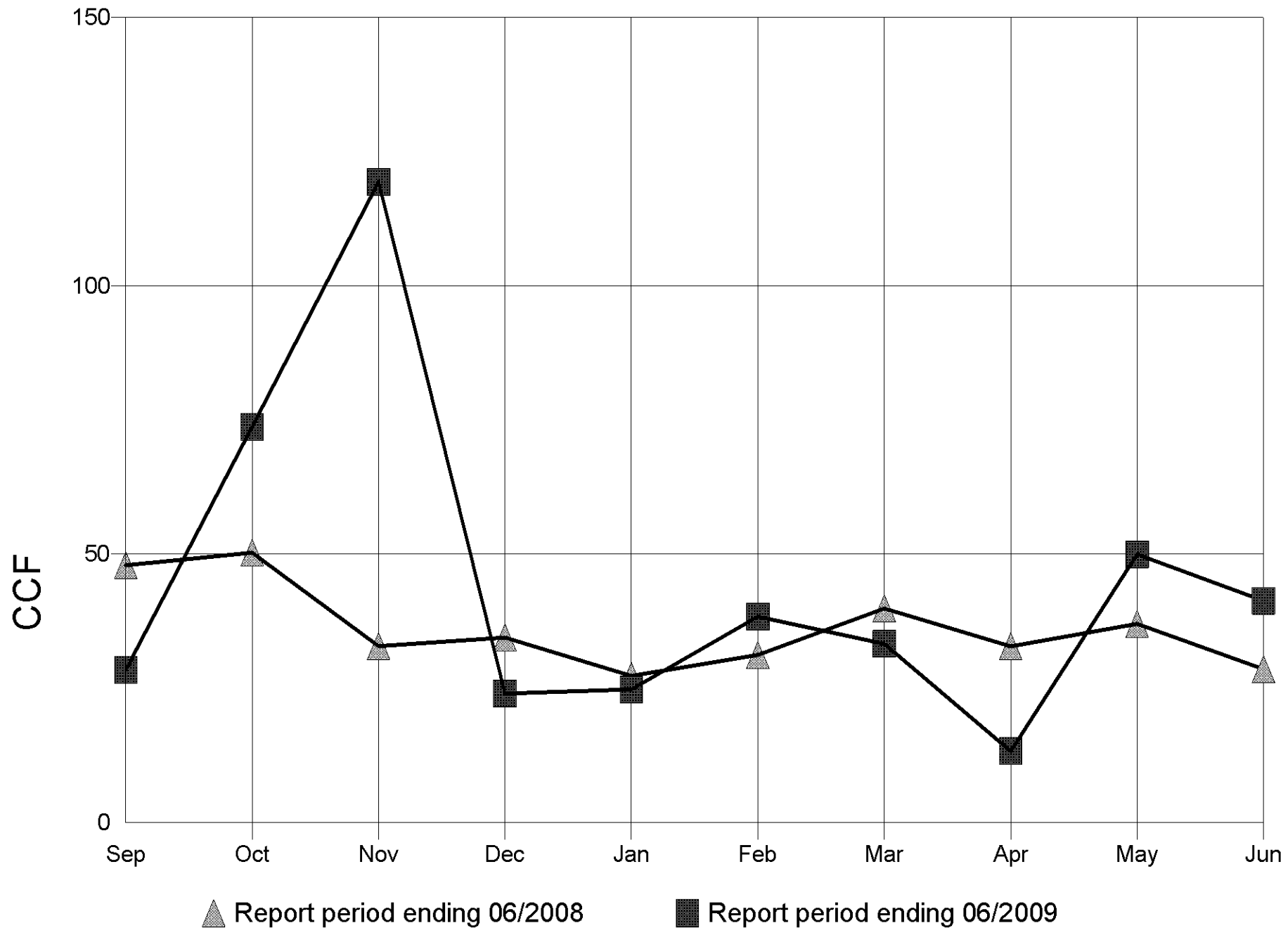
Monthly Electricity Use for GATEWOOD



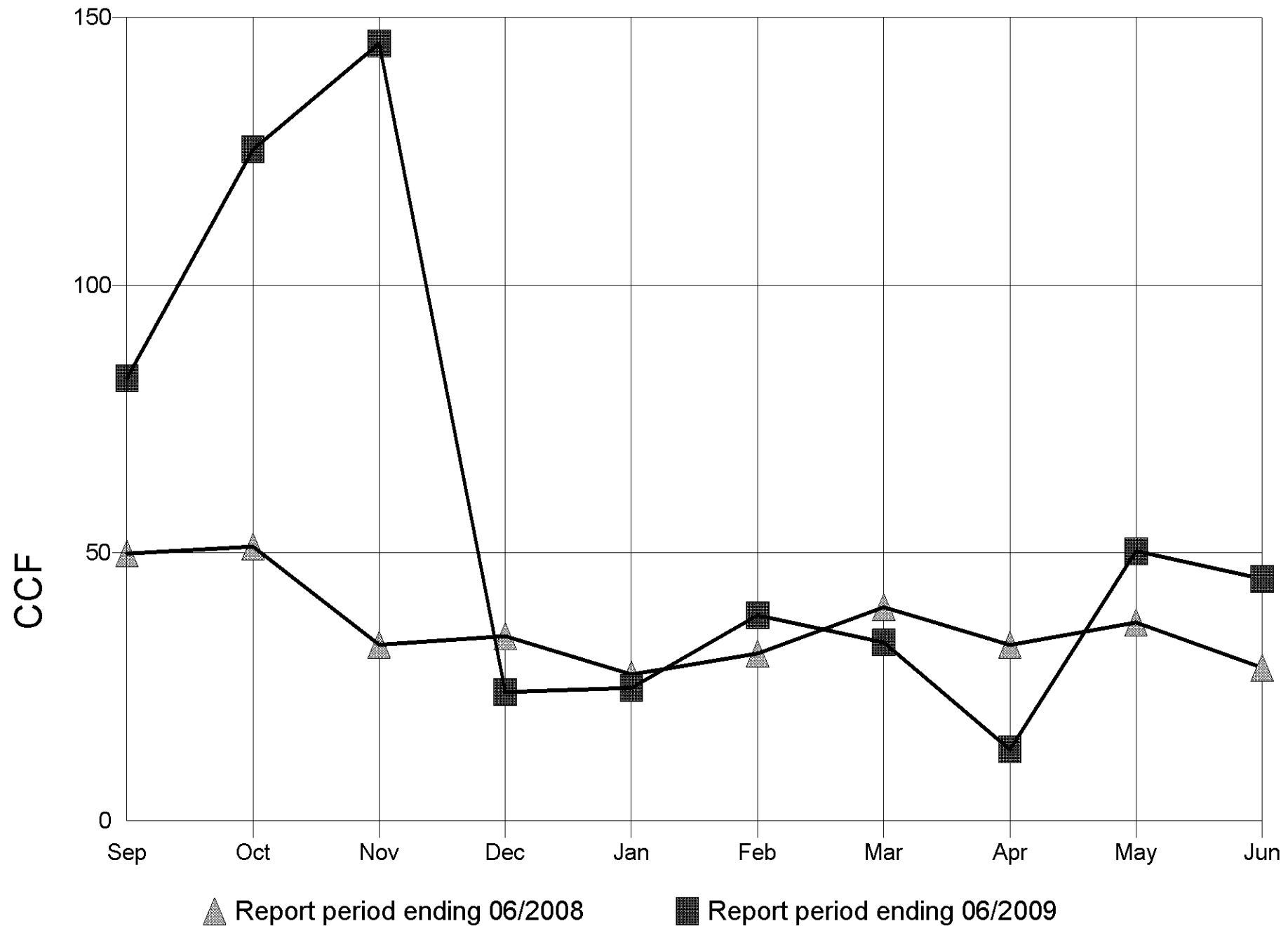
Monthly Natural Gas Use for GATEWOOD



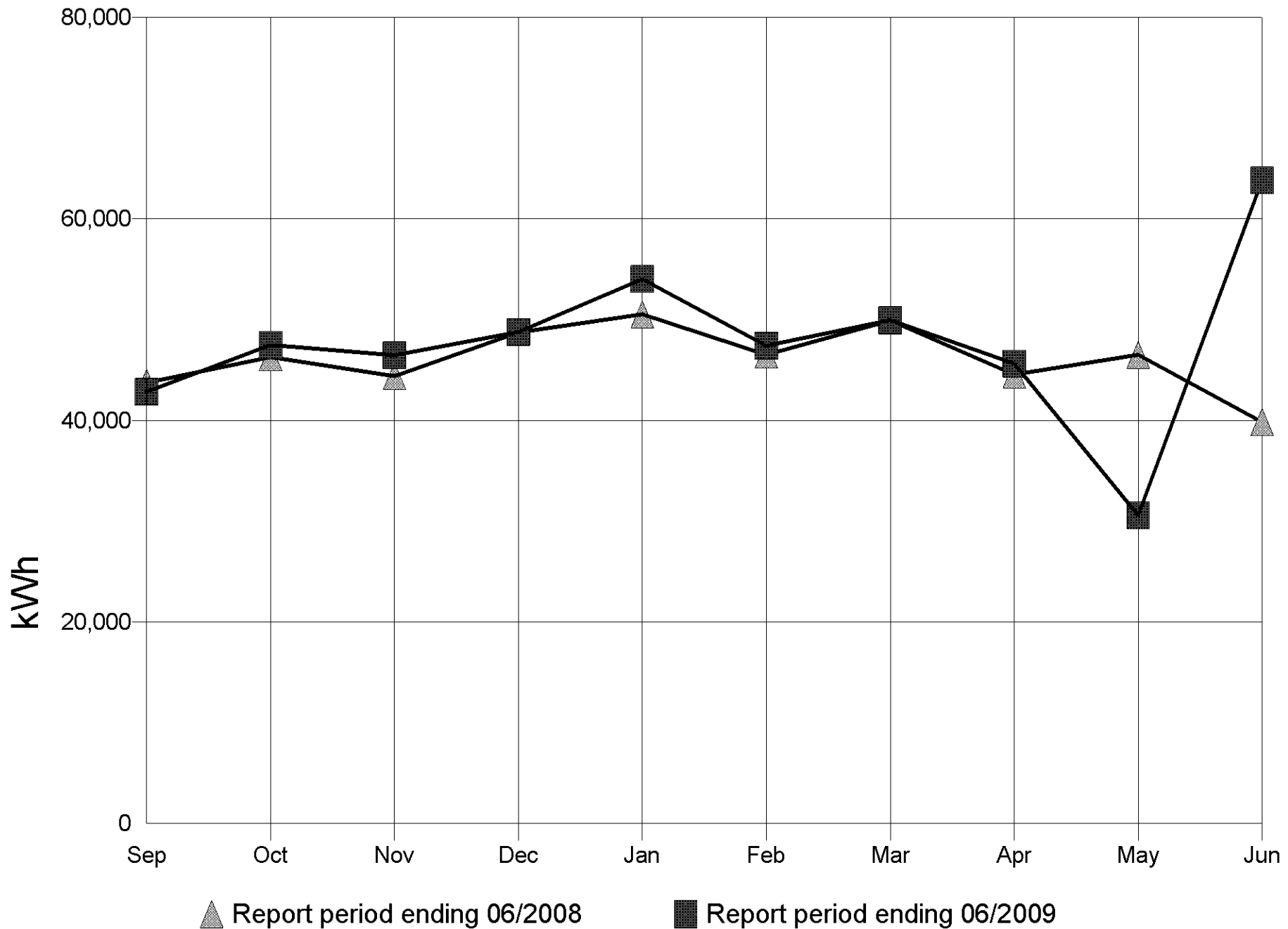
Monthly Sewer Use for GATEWOOD



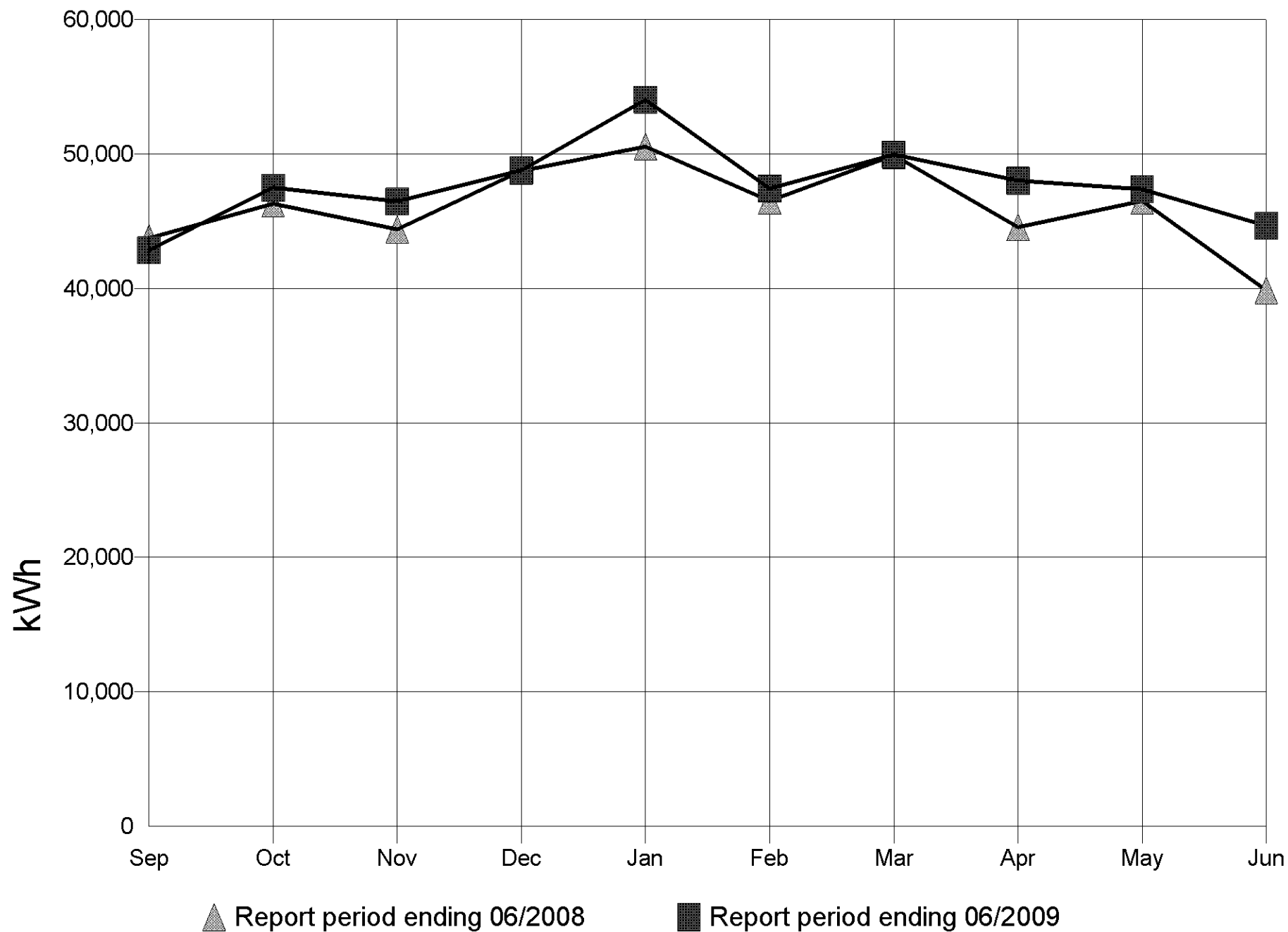
Monthly Water Use for GATEWOOD



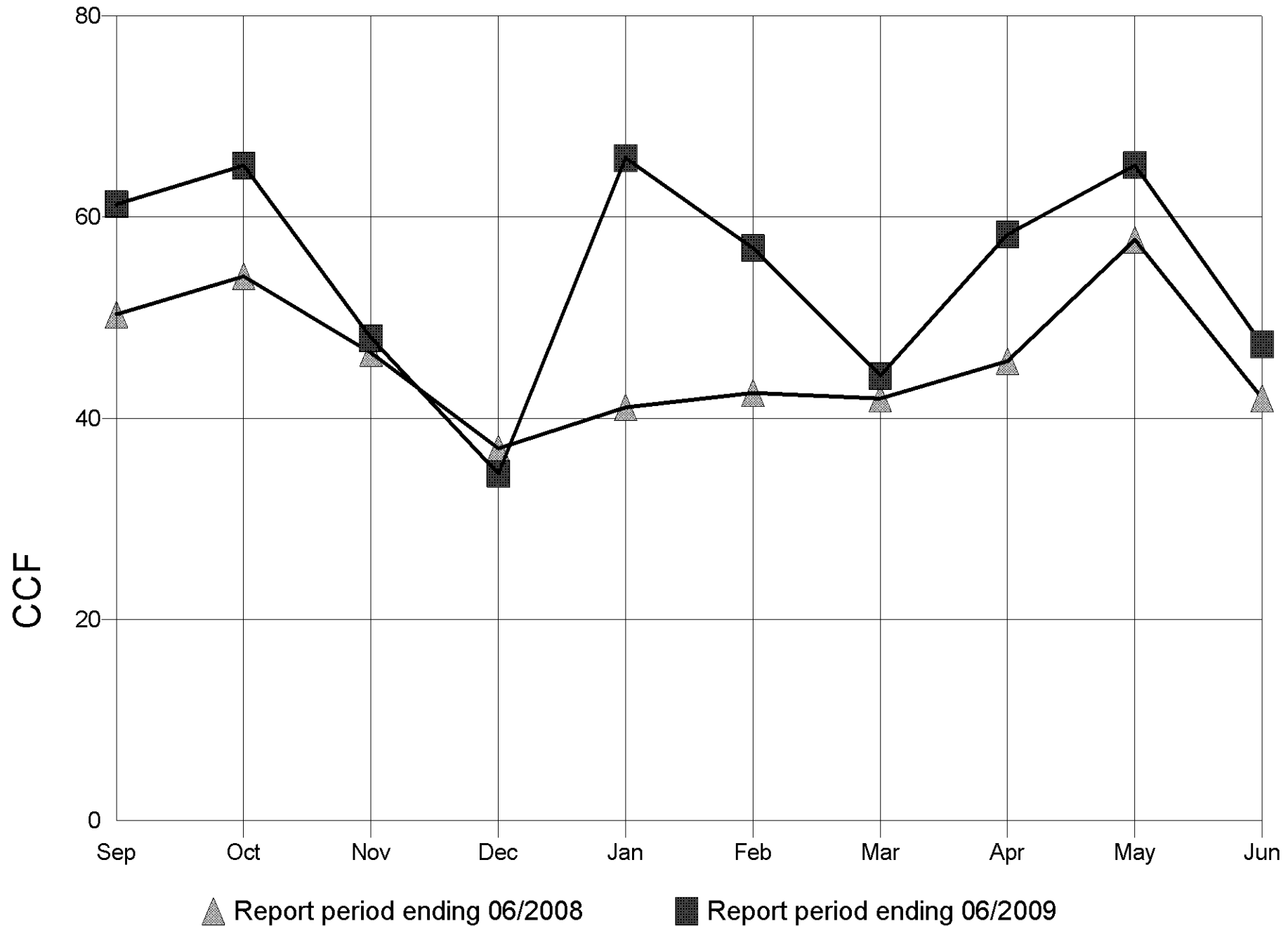
Monthly Electricity Use for GATZERT



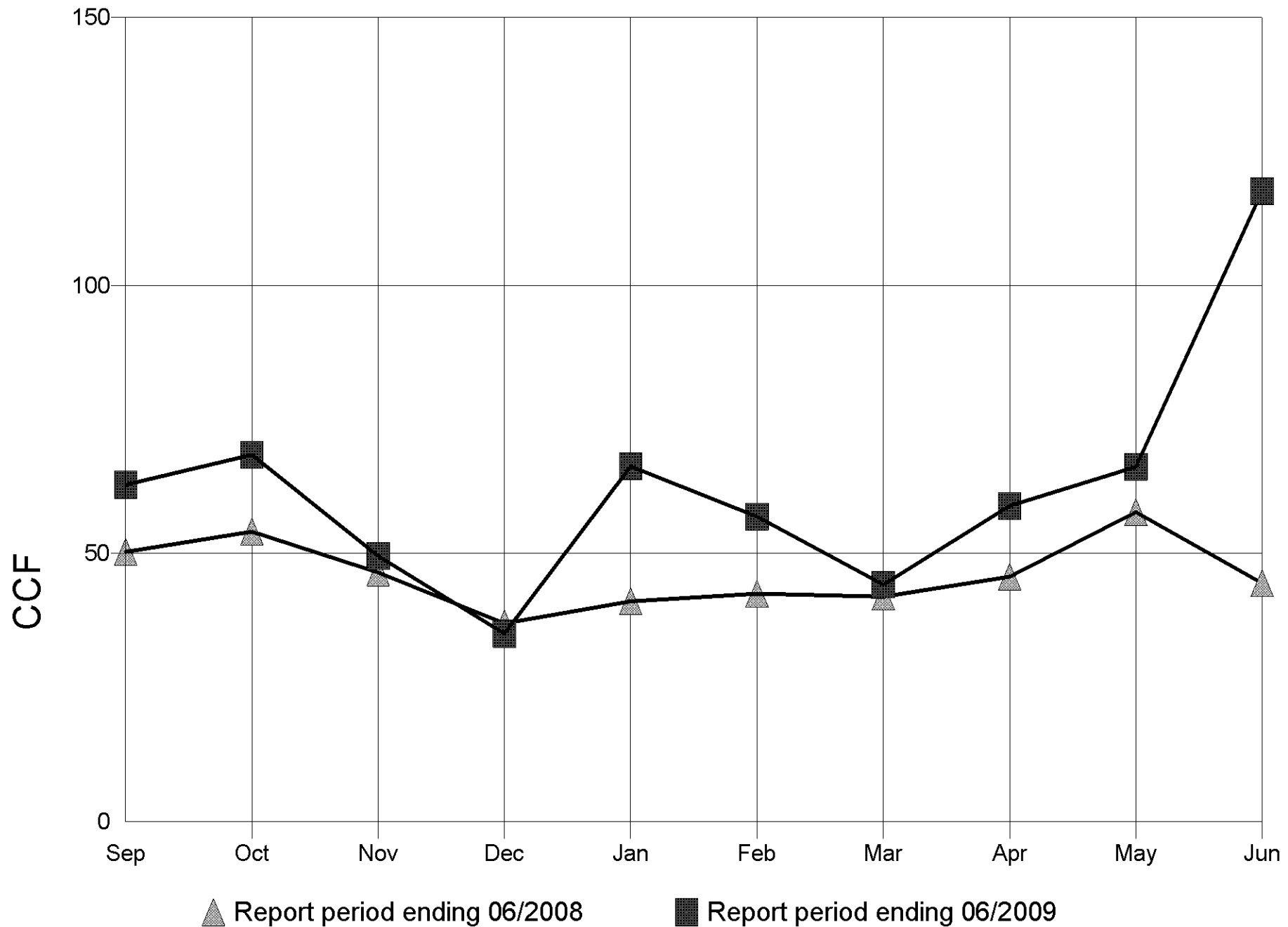
Monthly Electricity Use for GATZERT



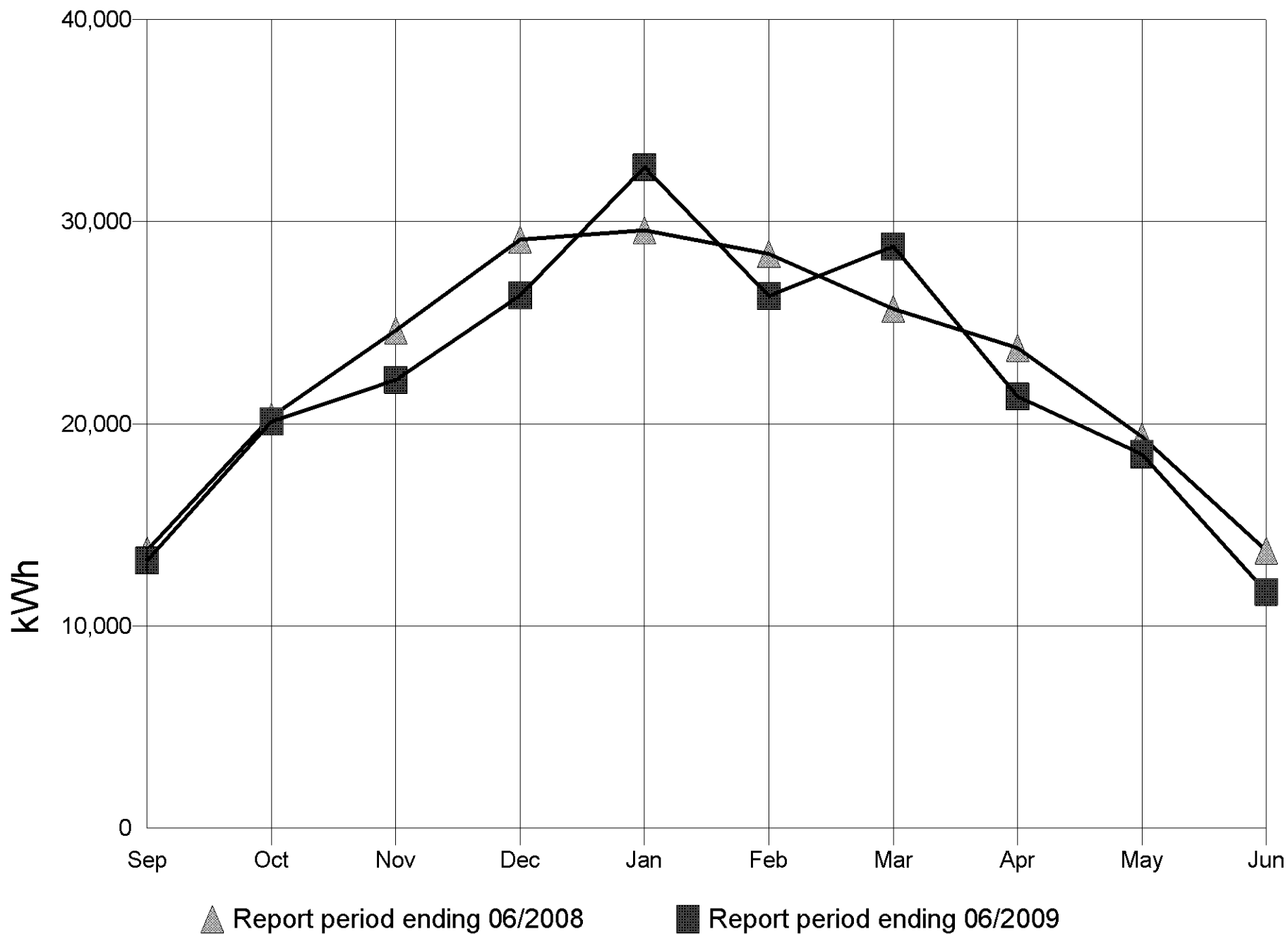
Monthly Sewer Use for GATZERT



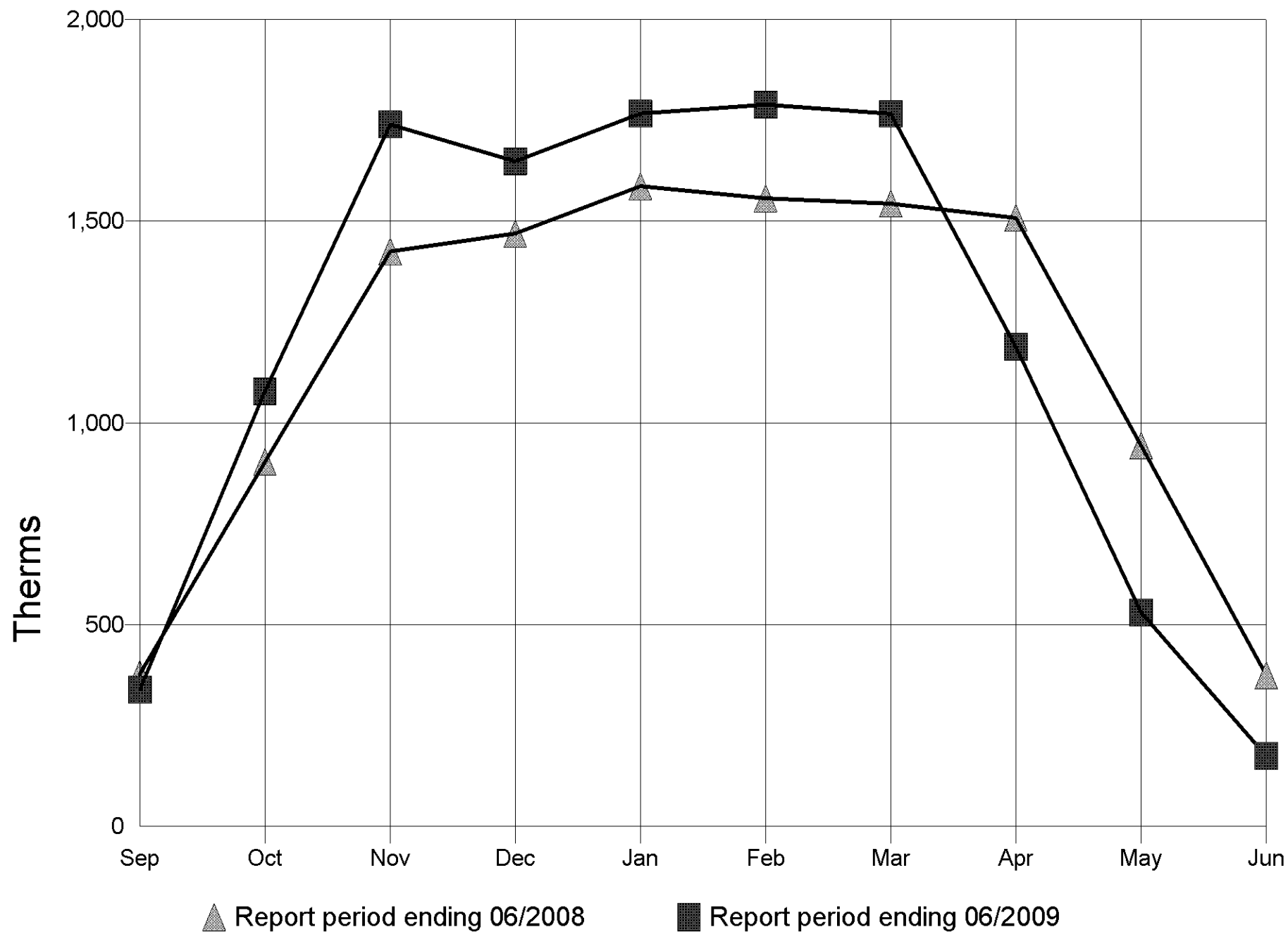
Monthly Water Use for GATZERT



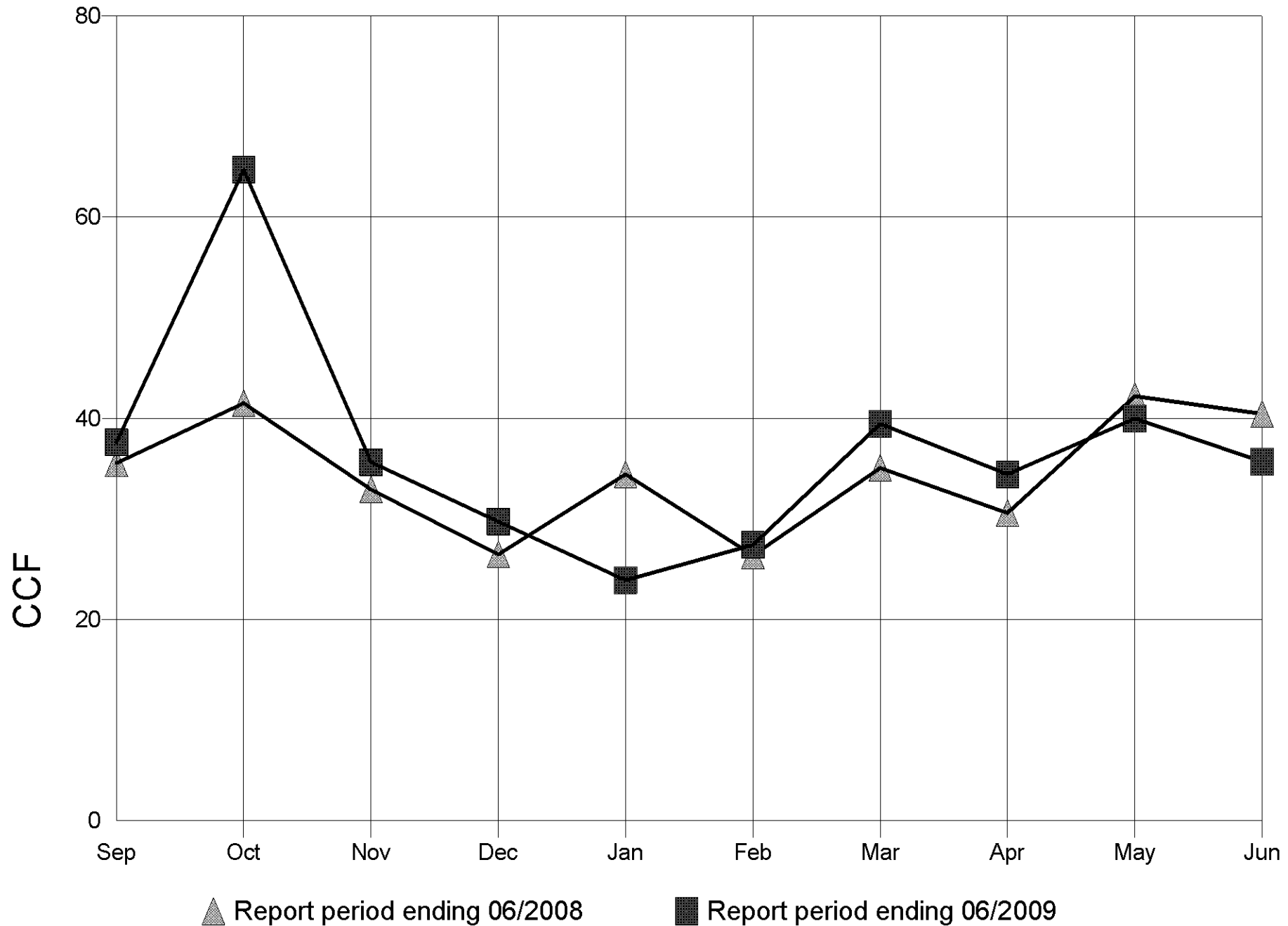
Monthly Electricity Use for GENESEE HILL



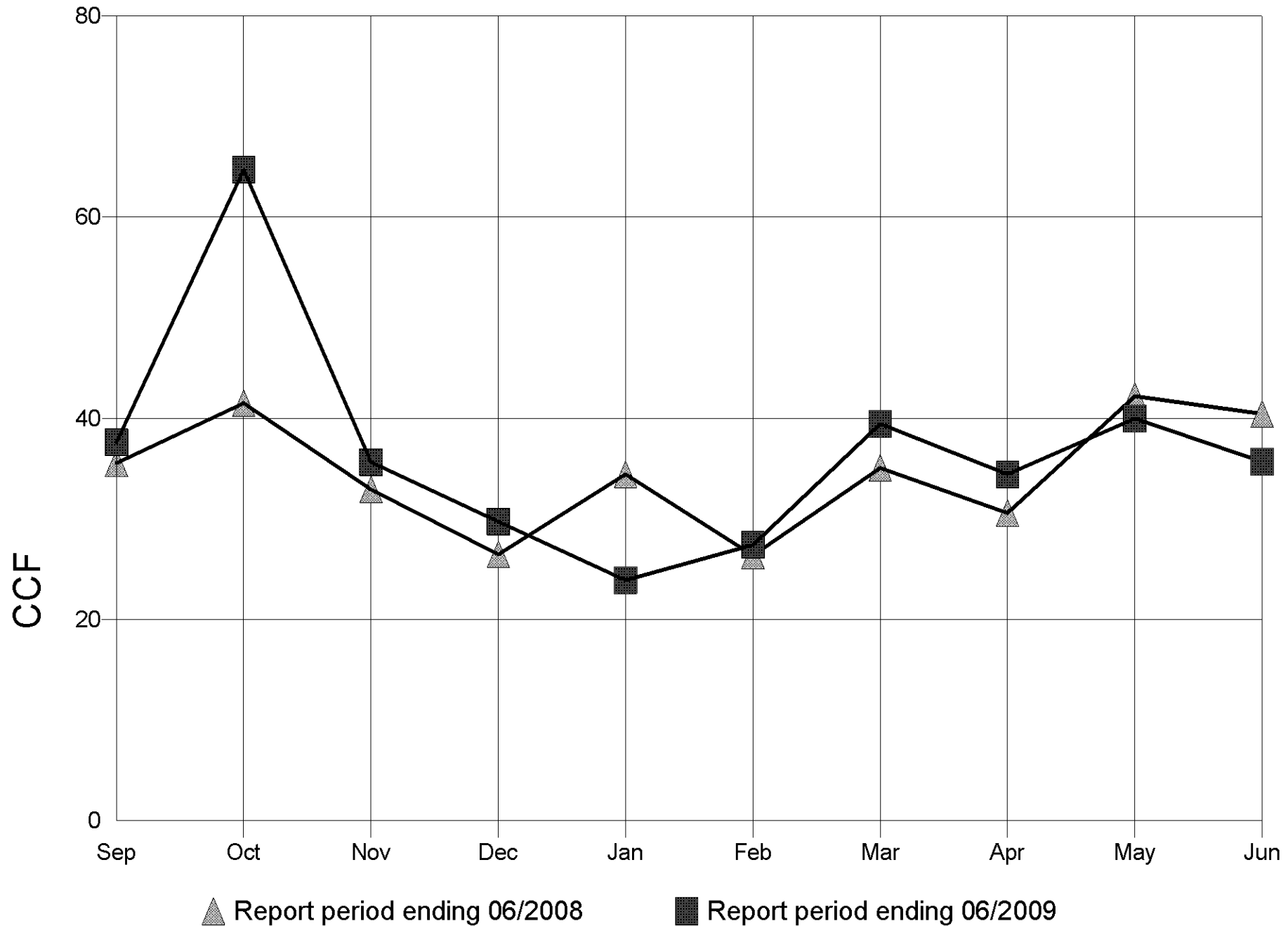
Monthly Natural Gas Use for GENESEE HILL



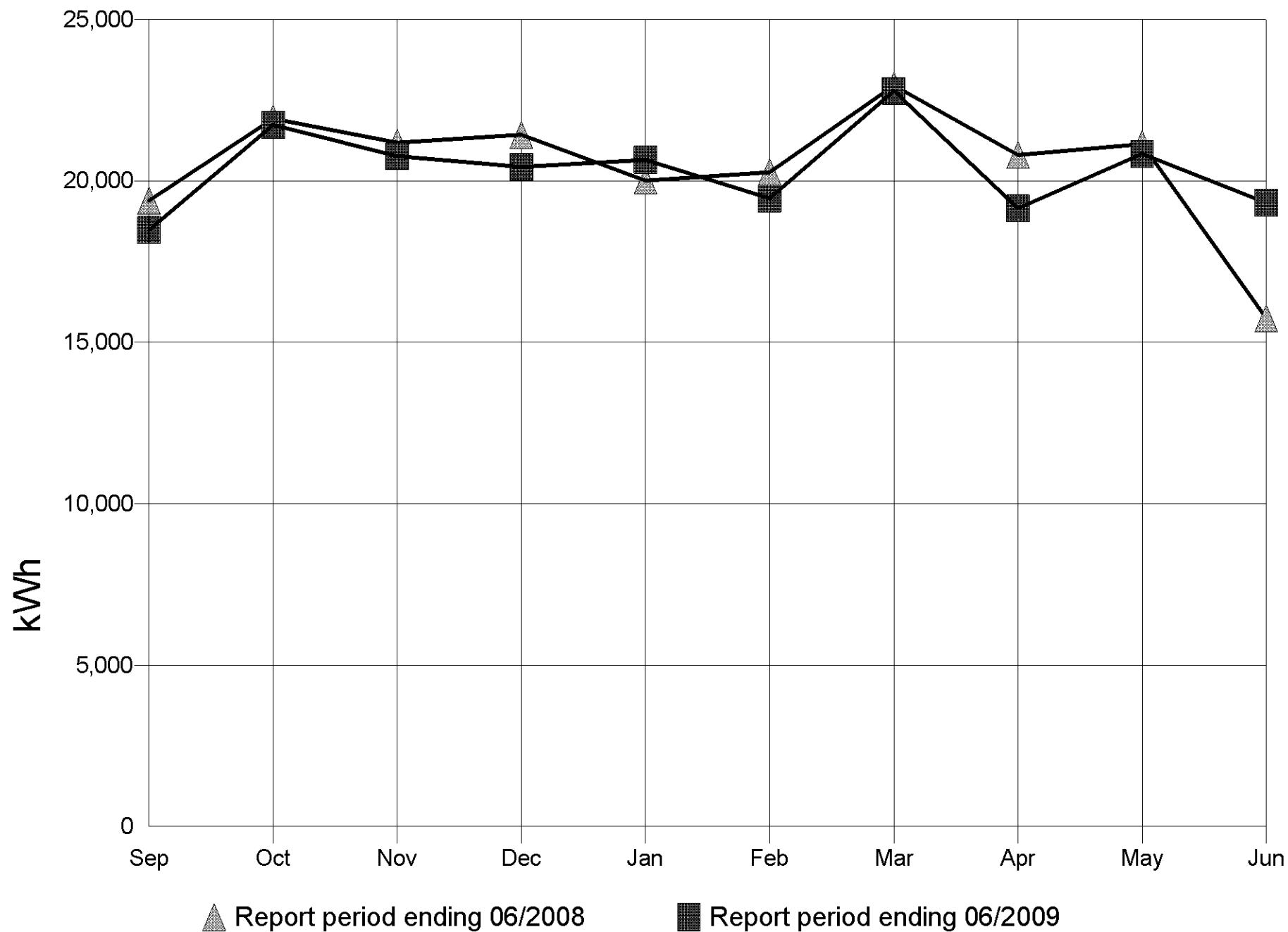
Monthly Sewer Use for GENESEE HILL



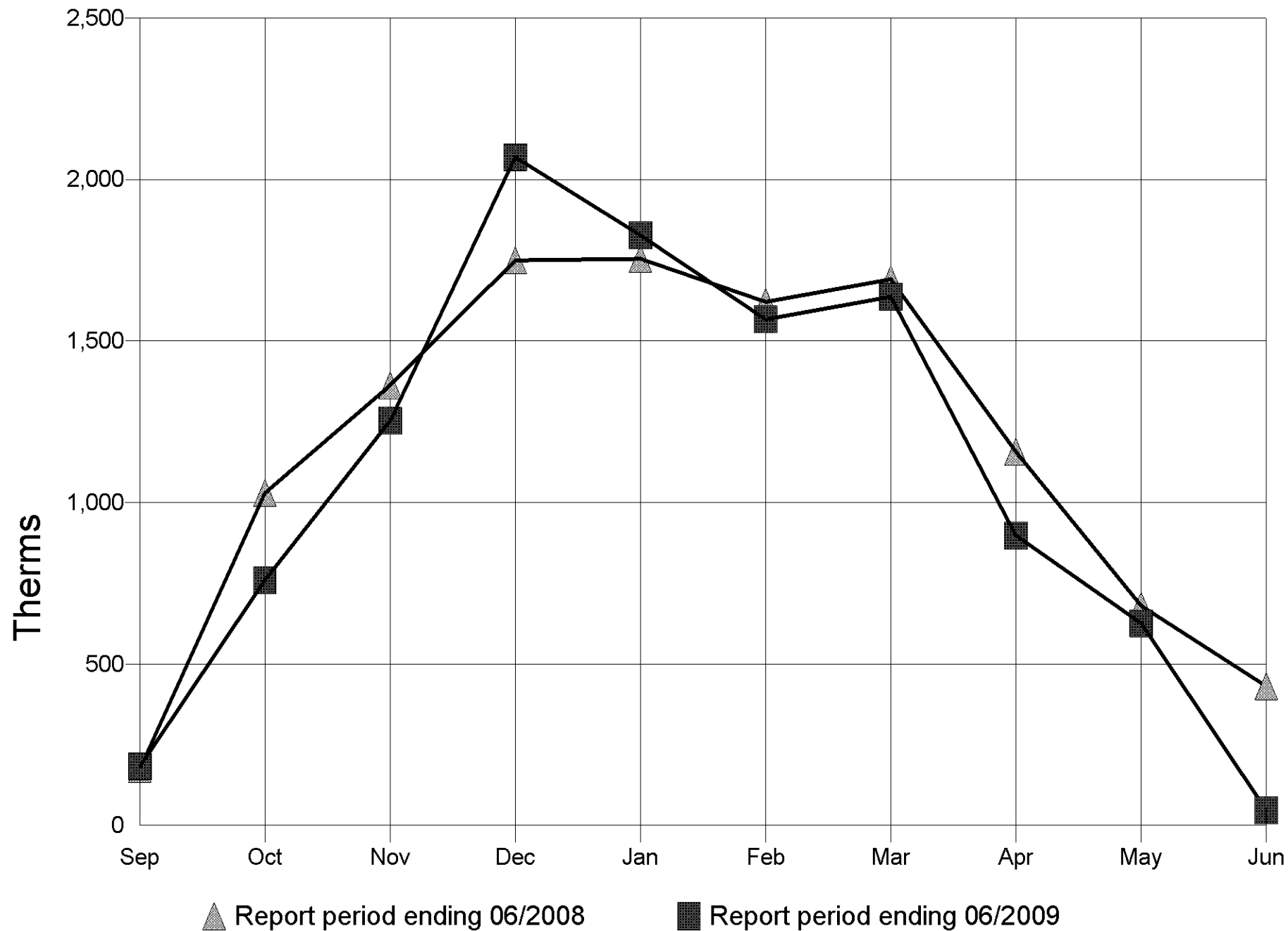
Monthly Water Use for GENESEE HILL



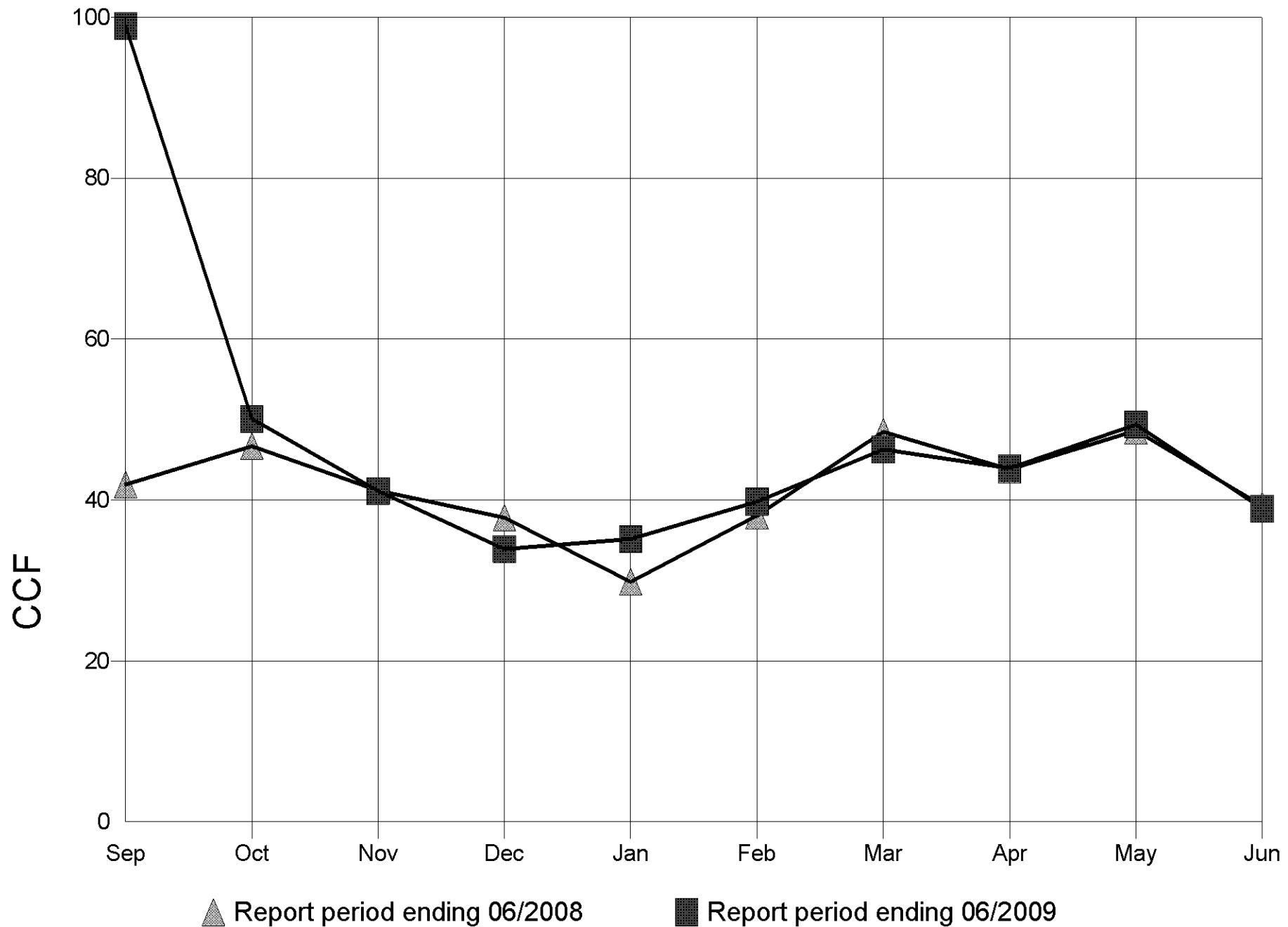
Monthly Electricity Use for GRAHAM HILL



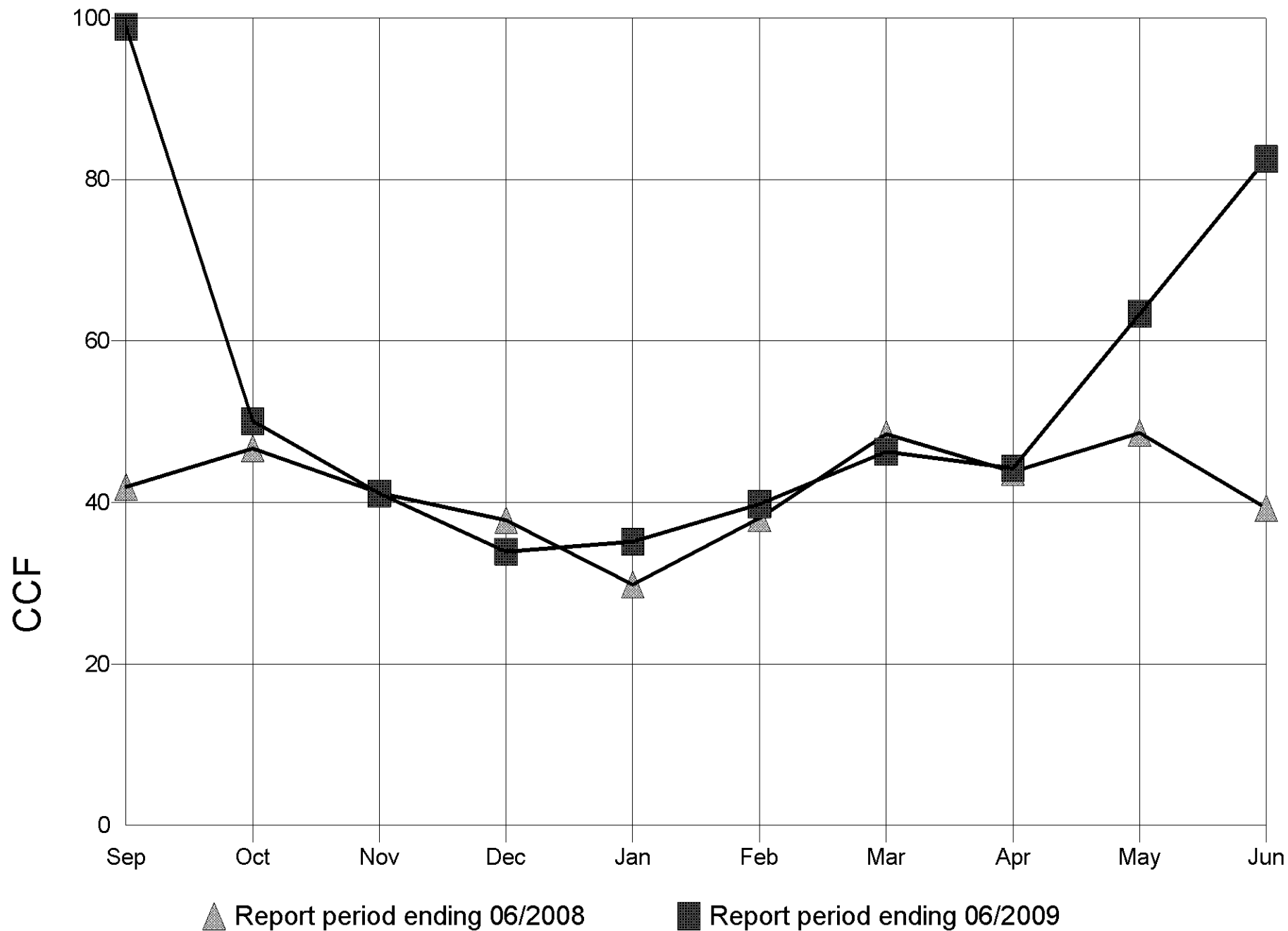
Monthly Natural Gas Use for GRAHAM HILL



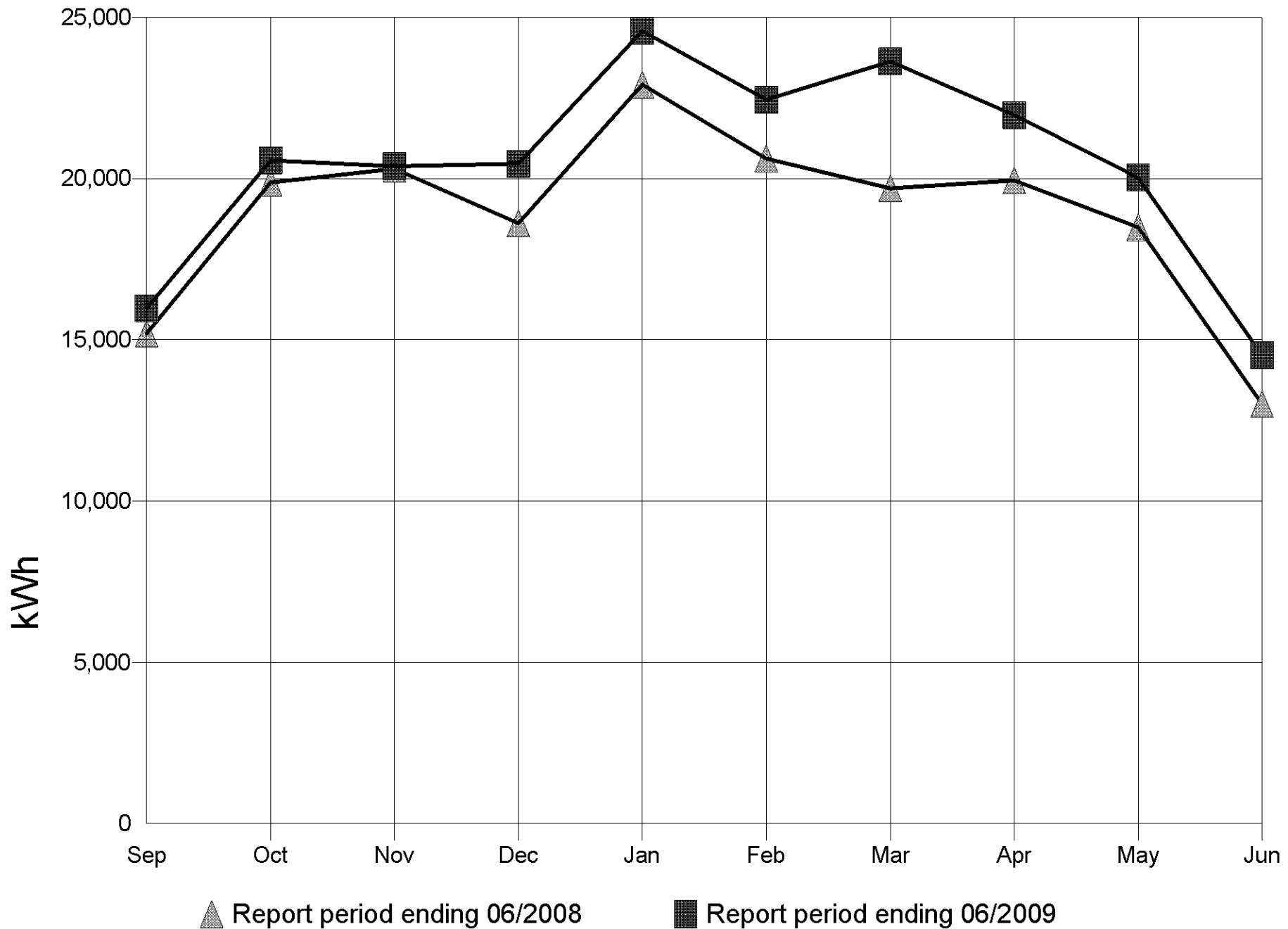
Monthly Sewer Use for GRAHAM HILL



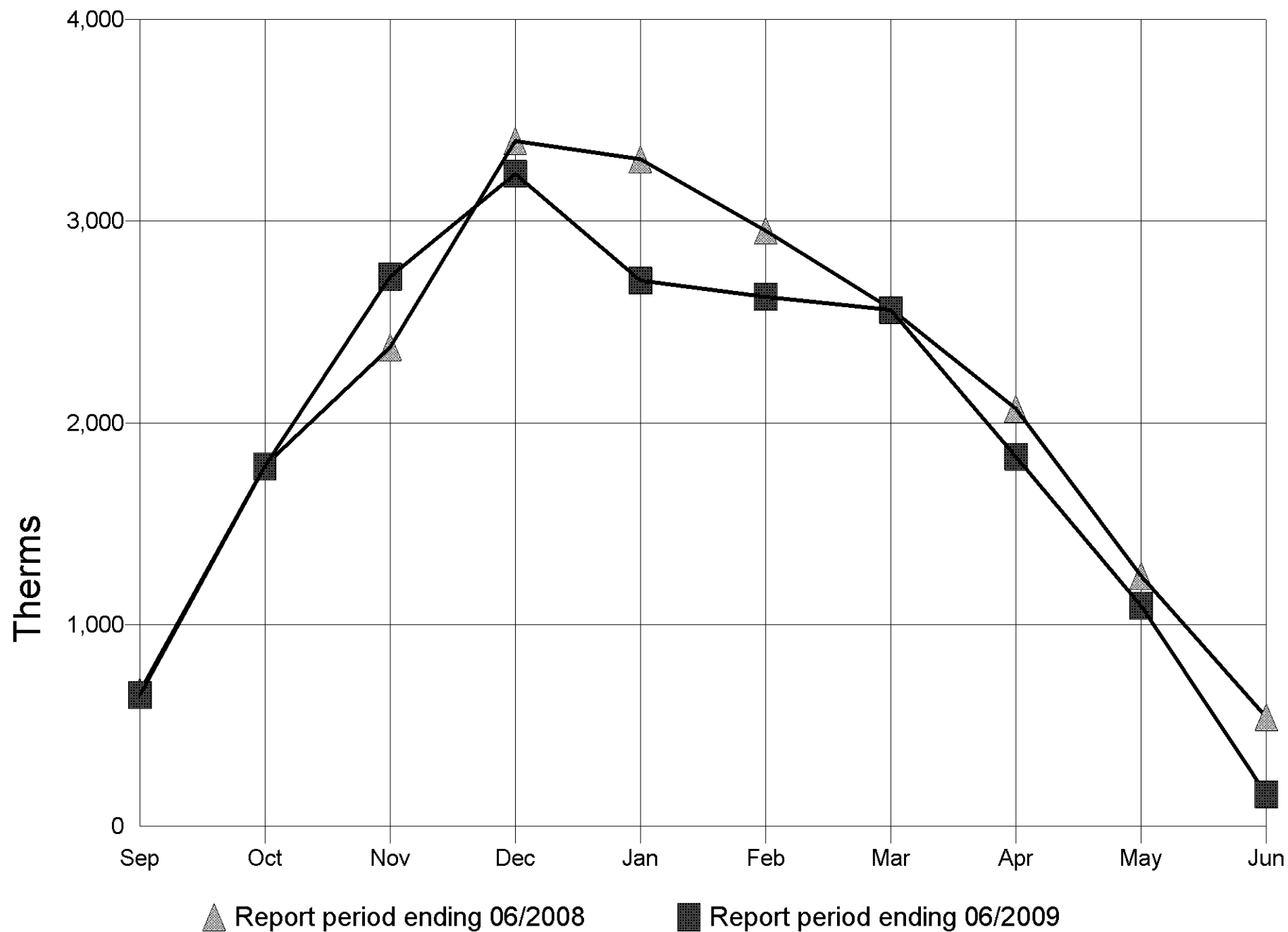
Monthly Water Use for GRAHAM HILL



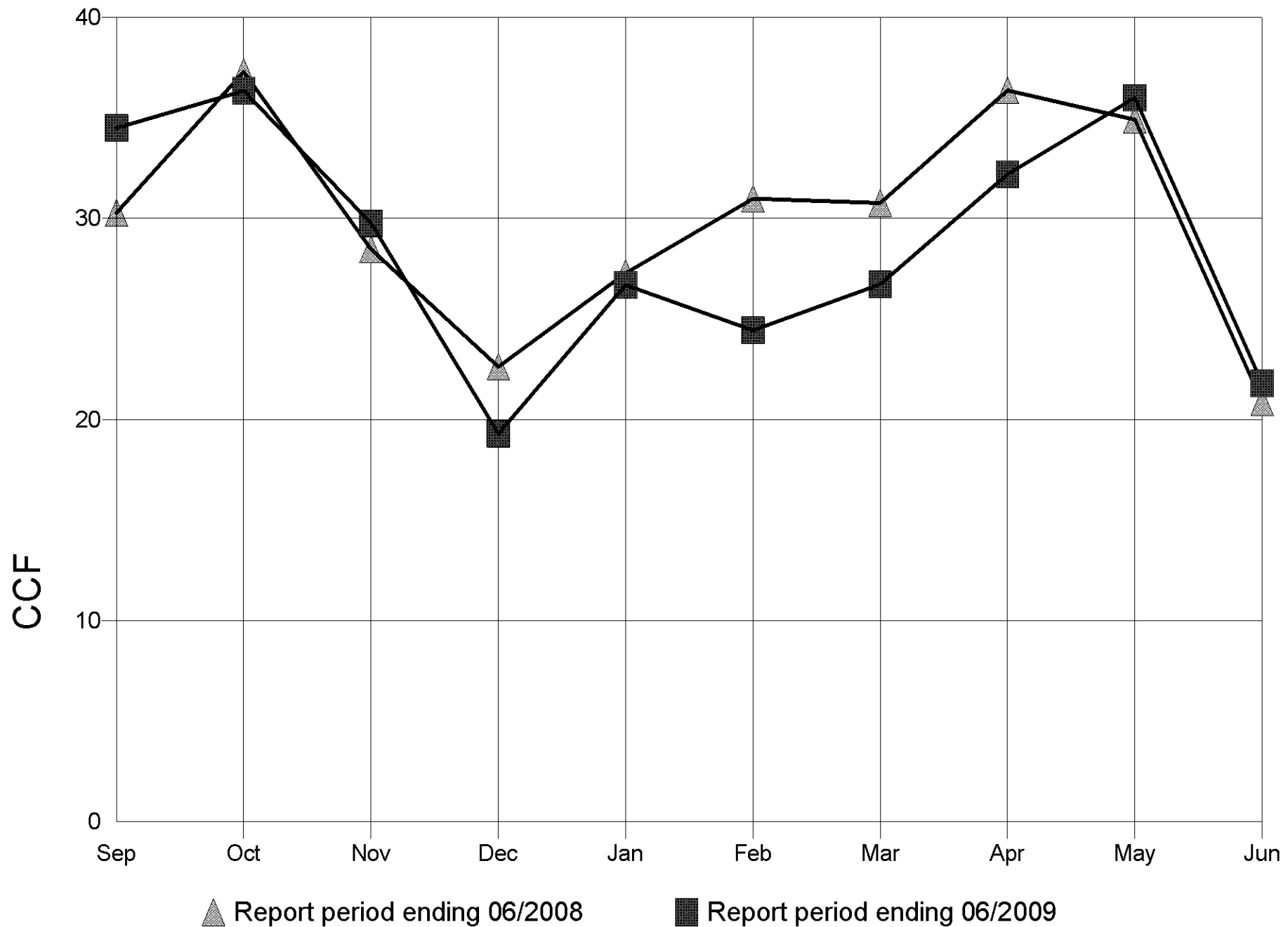
Monthly Electricity Use for GREEN LAKE



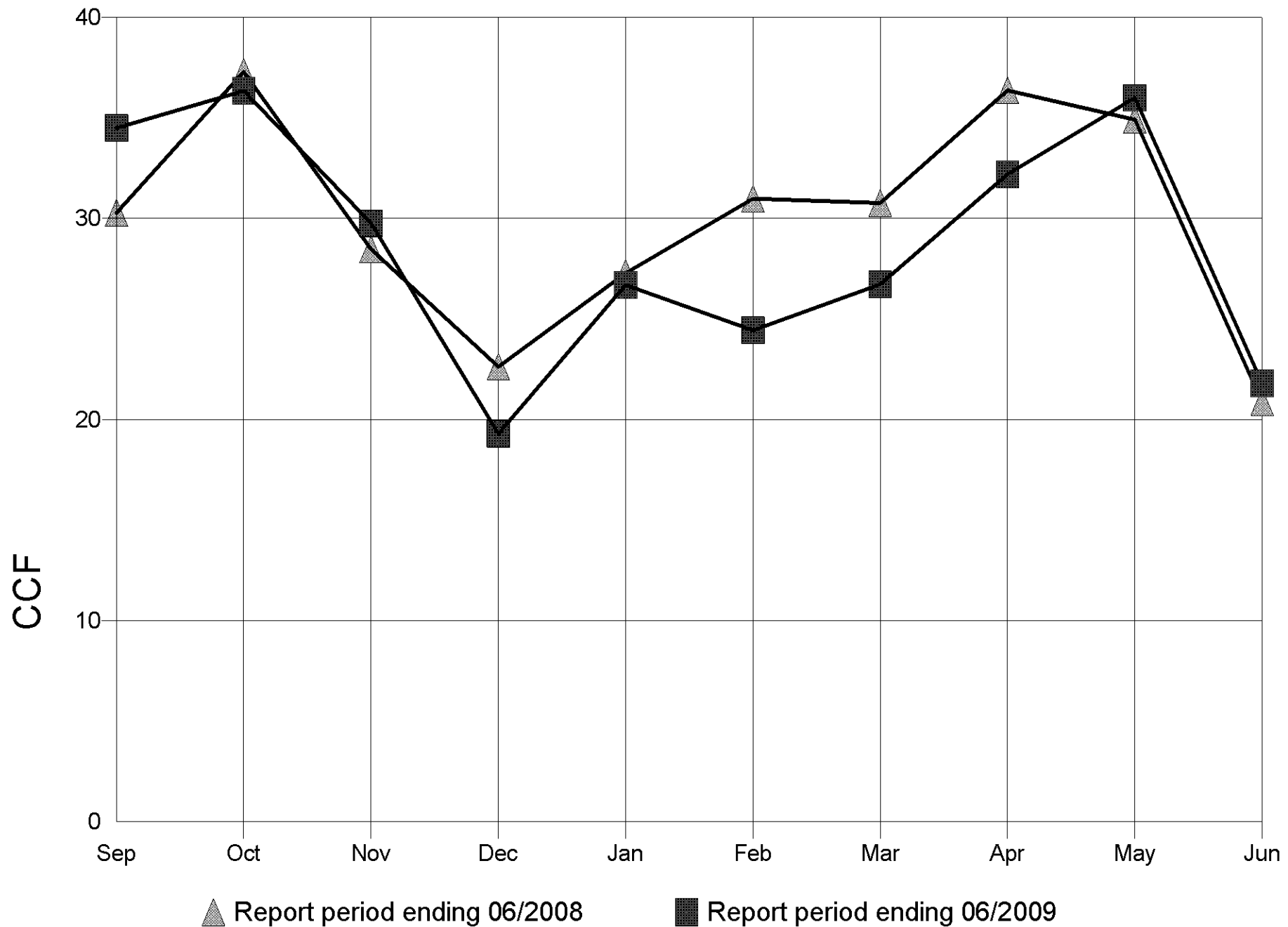
Monthly Natural Gas Use for GREEN LAKE



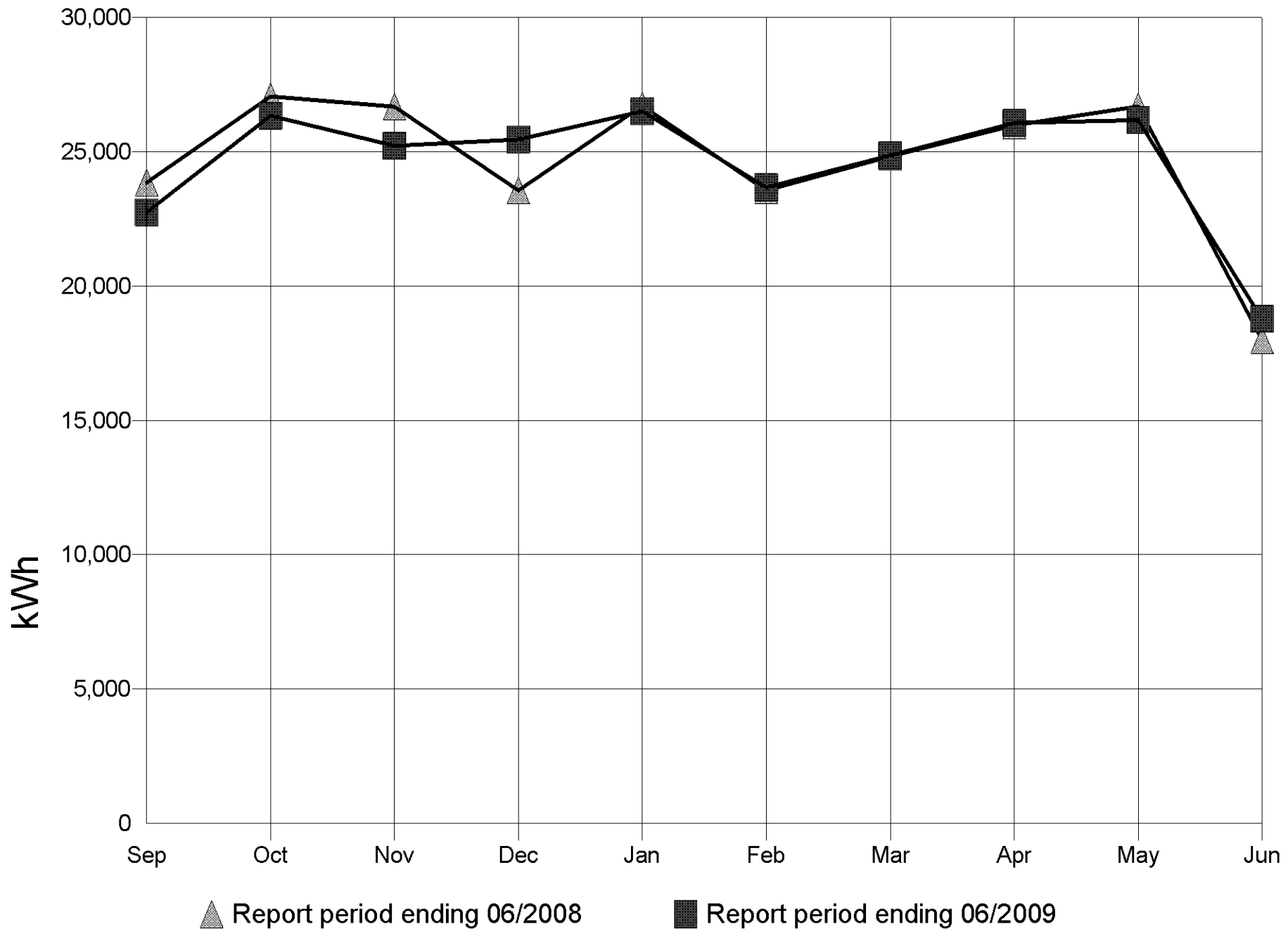
Monthly Sewer Use for GREEN LAKE



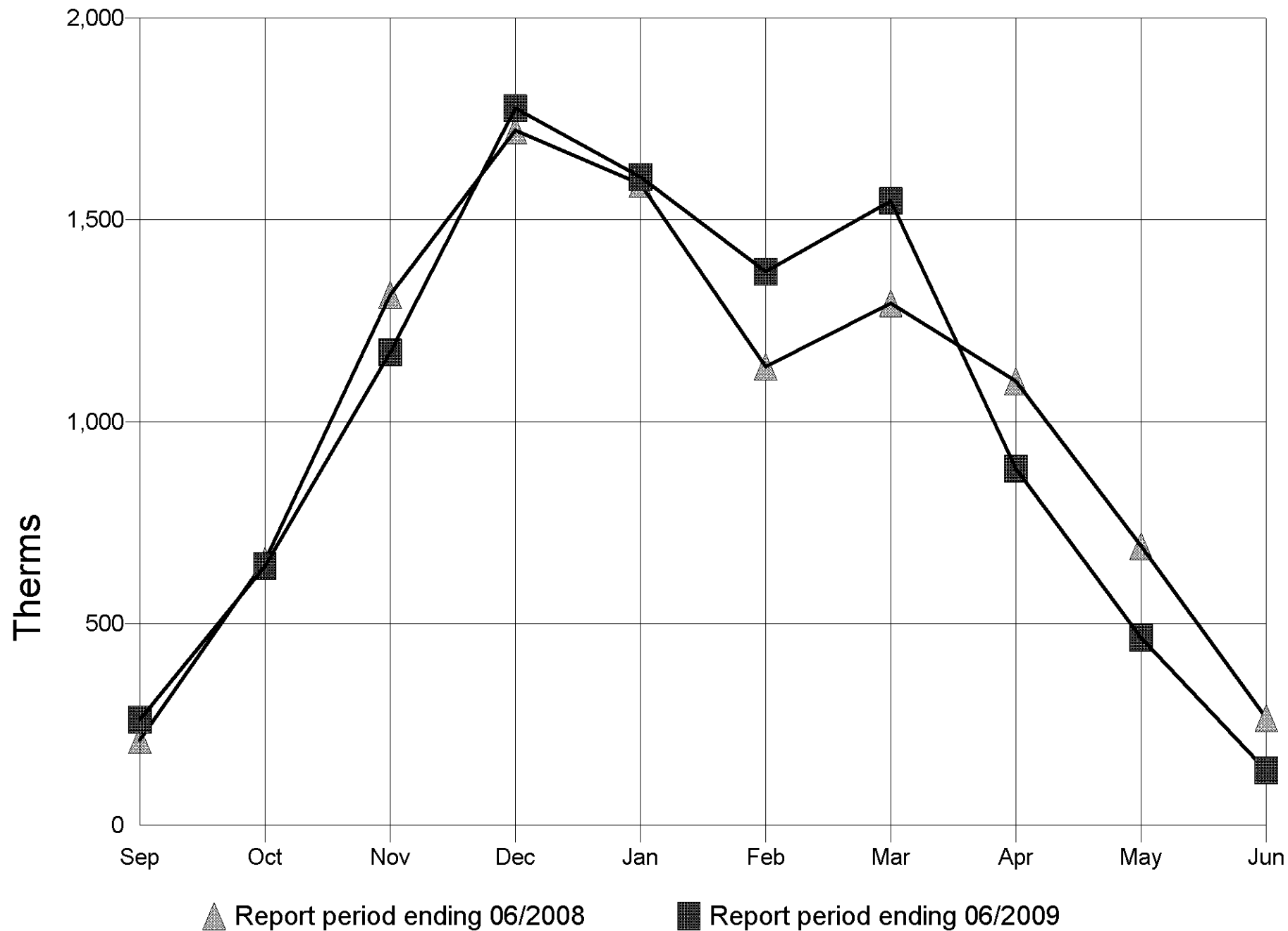
Monthly Water Use for GREEN LAKE



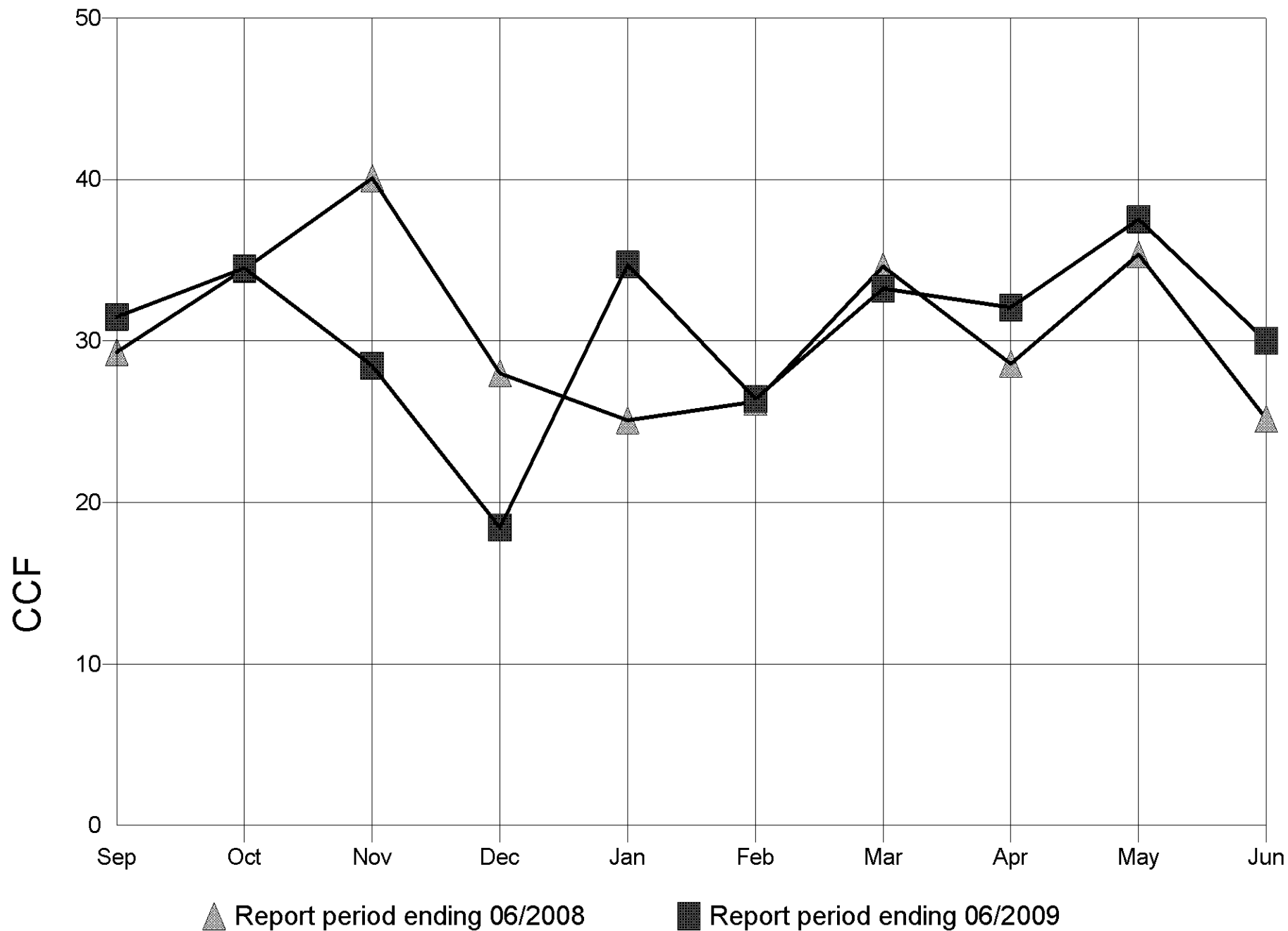
Monthly Electricity Use for GREENWOOD



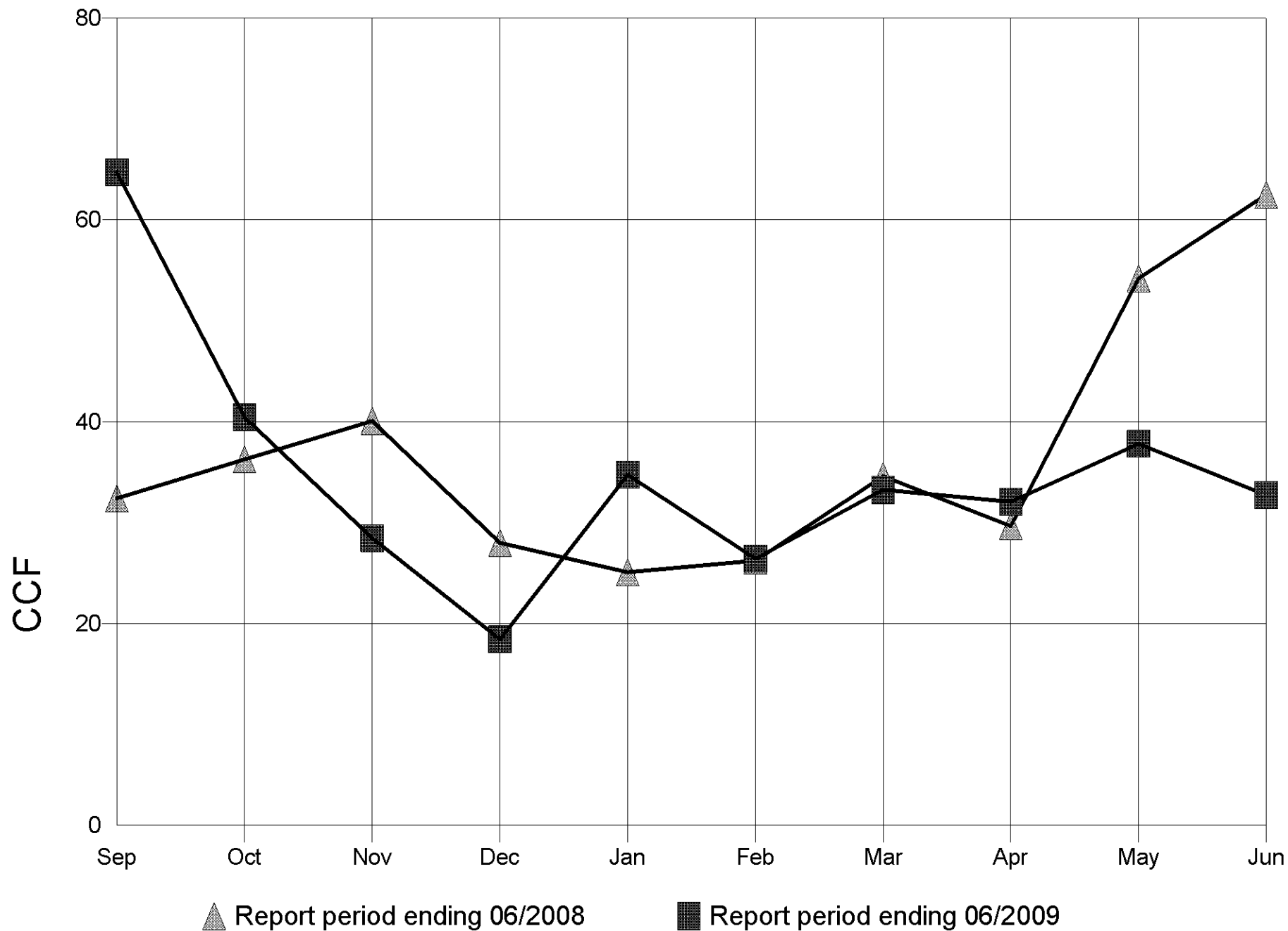
Monthly Natural Gas Use for GREENWOOD



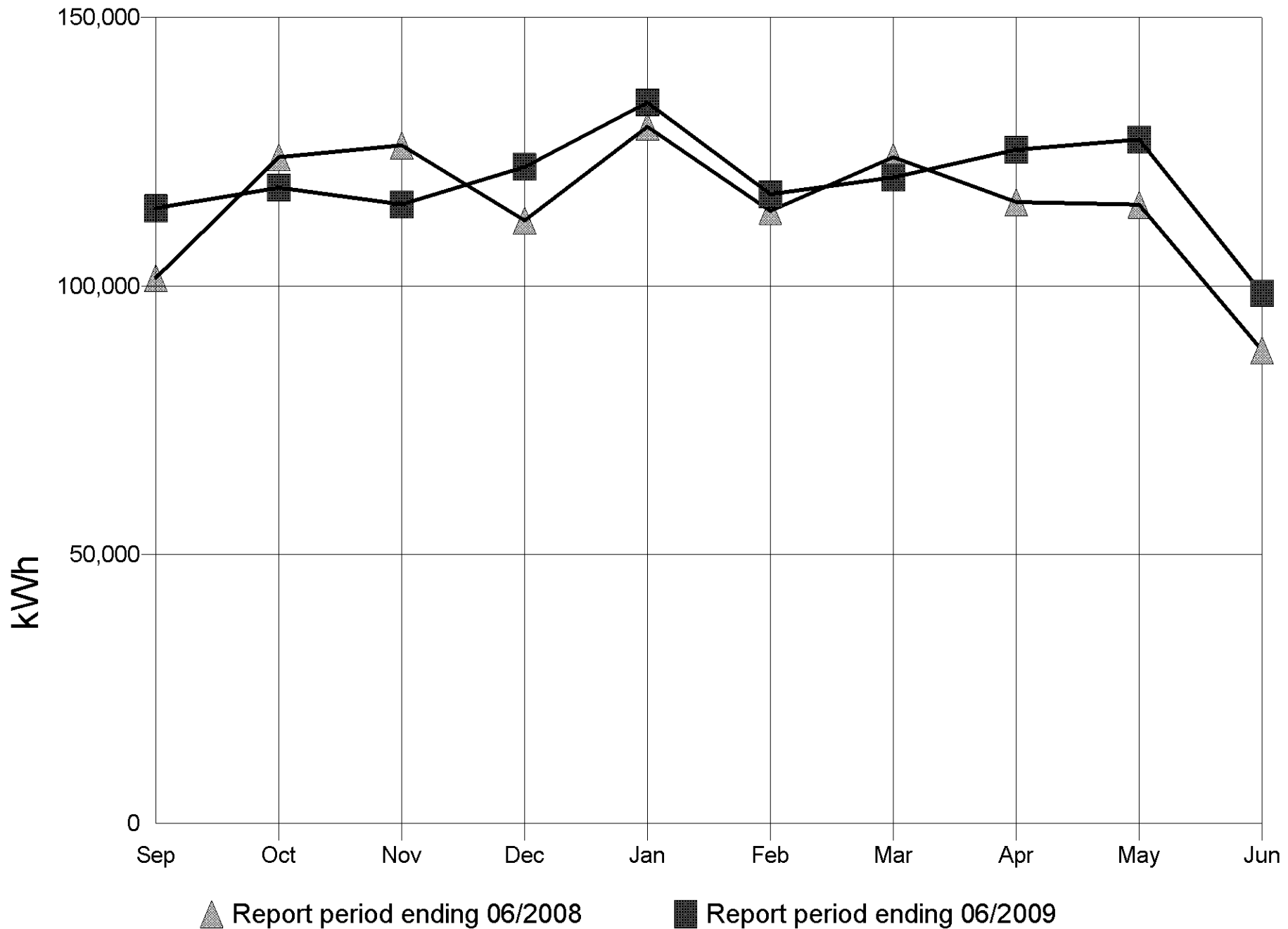
Monthly Sewer Use for GREENWOOD



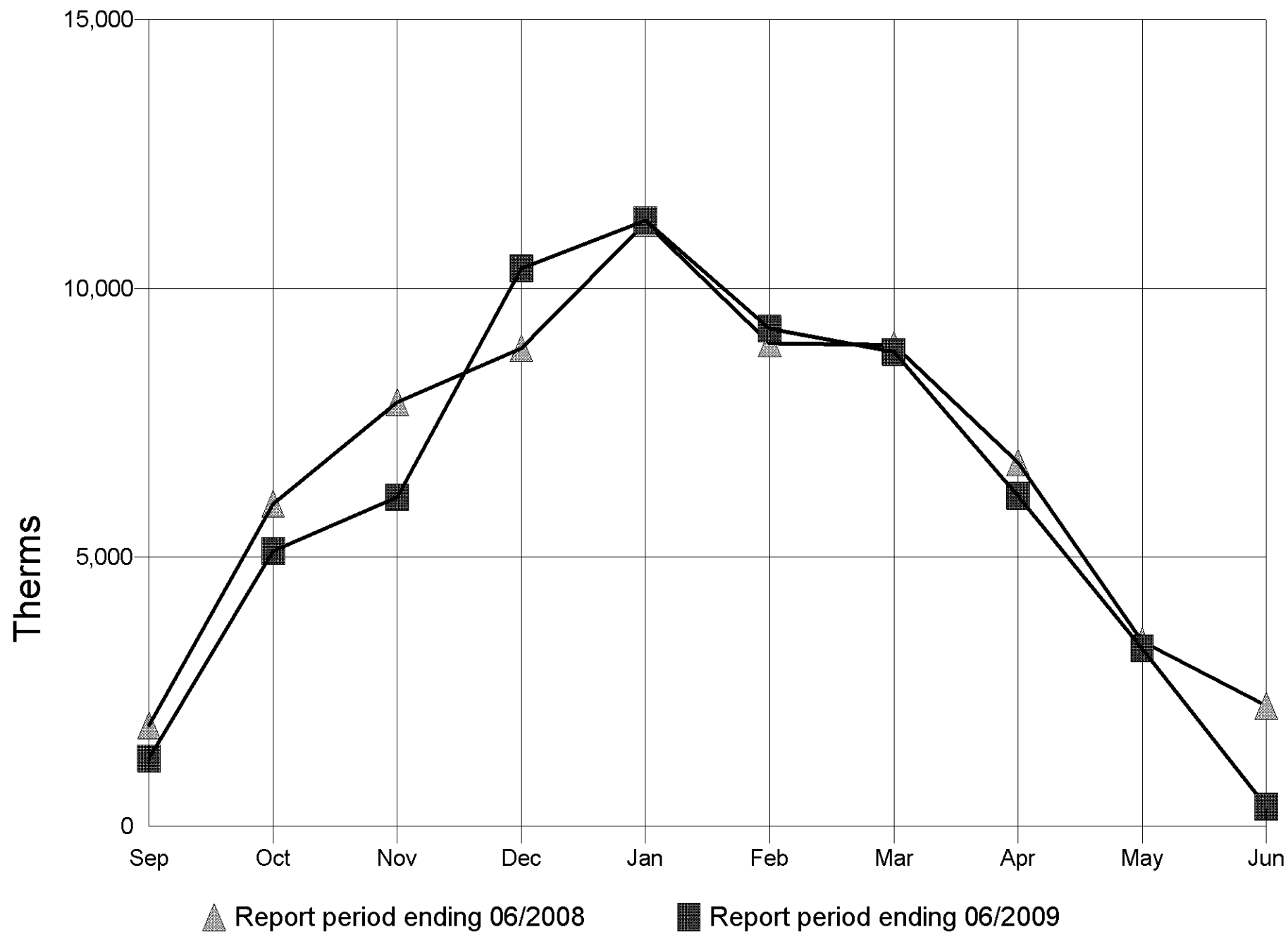
Monthly Water Use for GREENWOOD



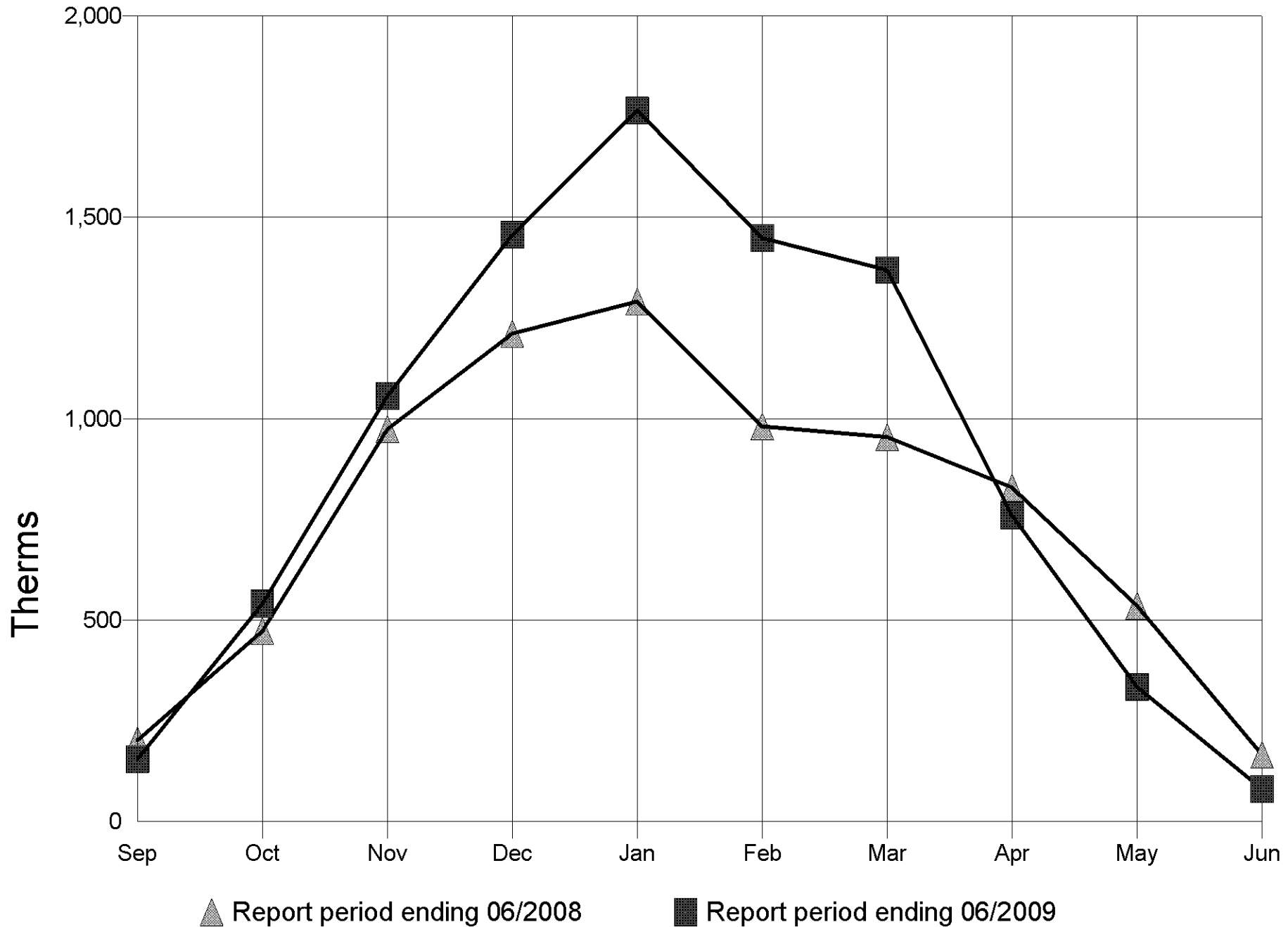
Monthly Electricity Use for HALE



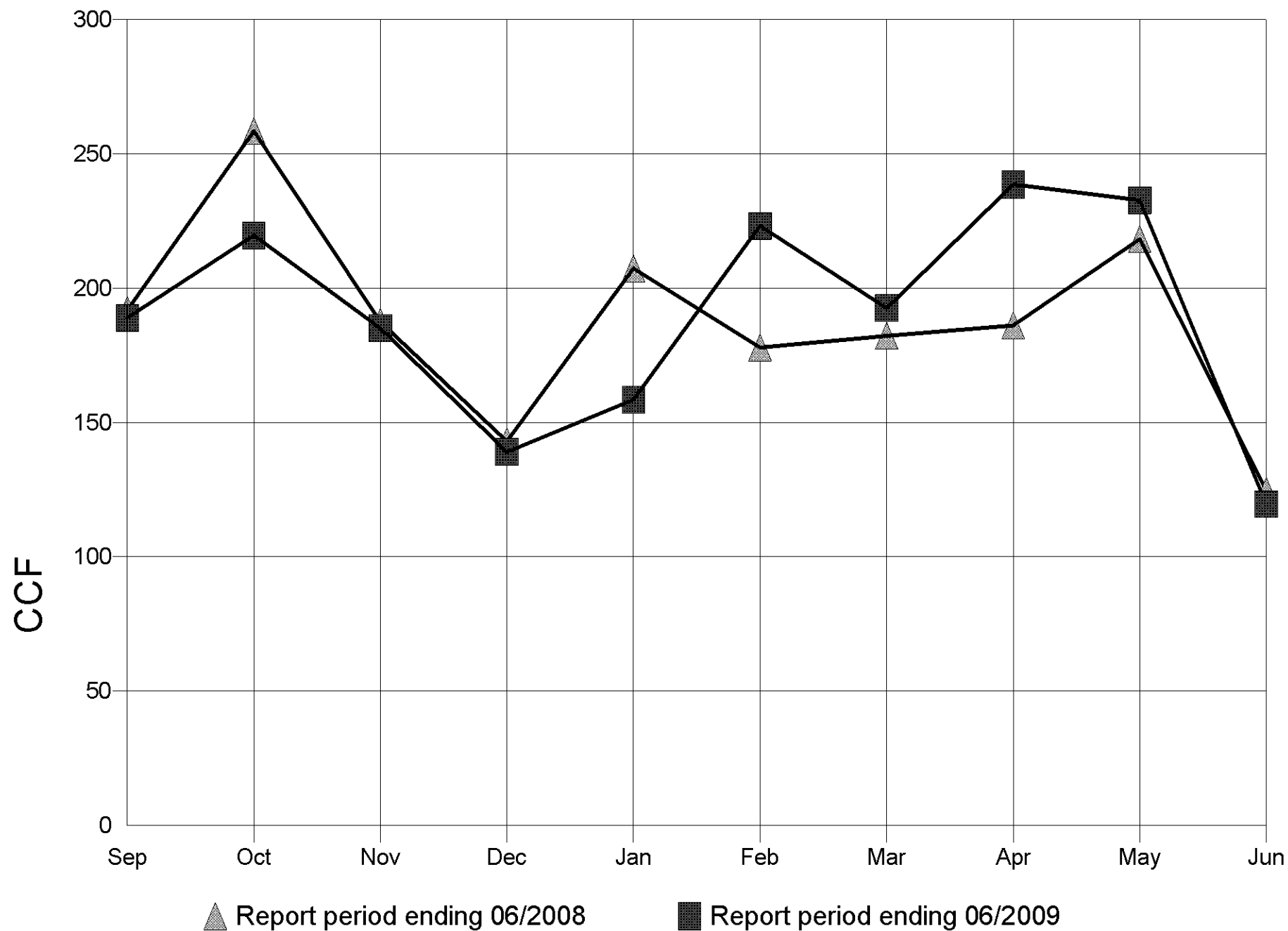
Monthly Natural Gas Use for HALE



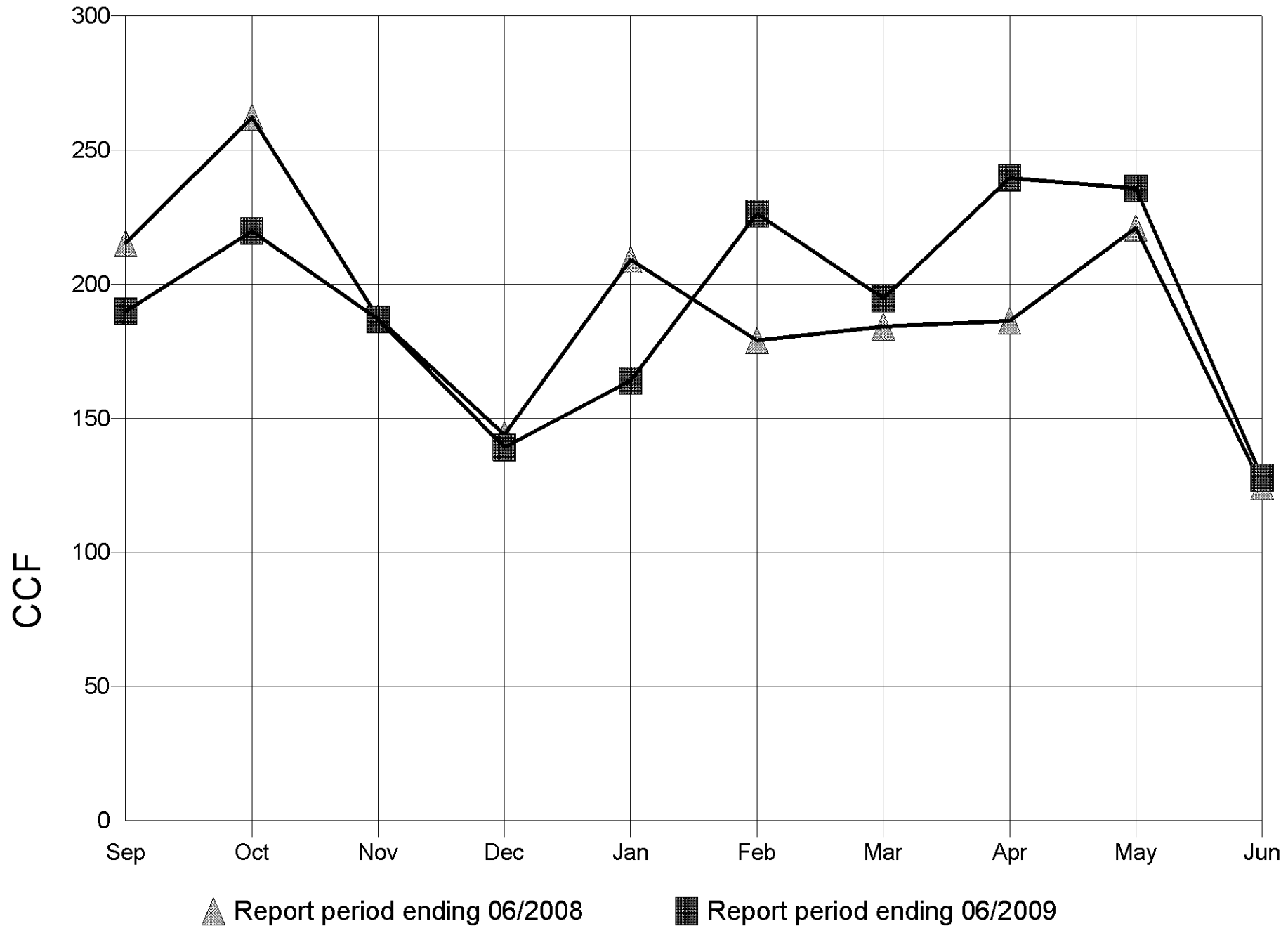
Monthly Natural Gas Use for HALE HORTICULTURE



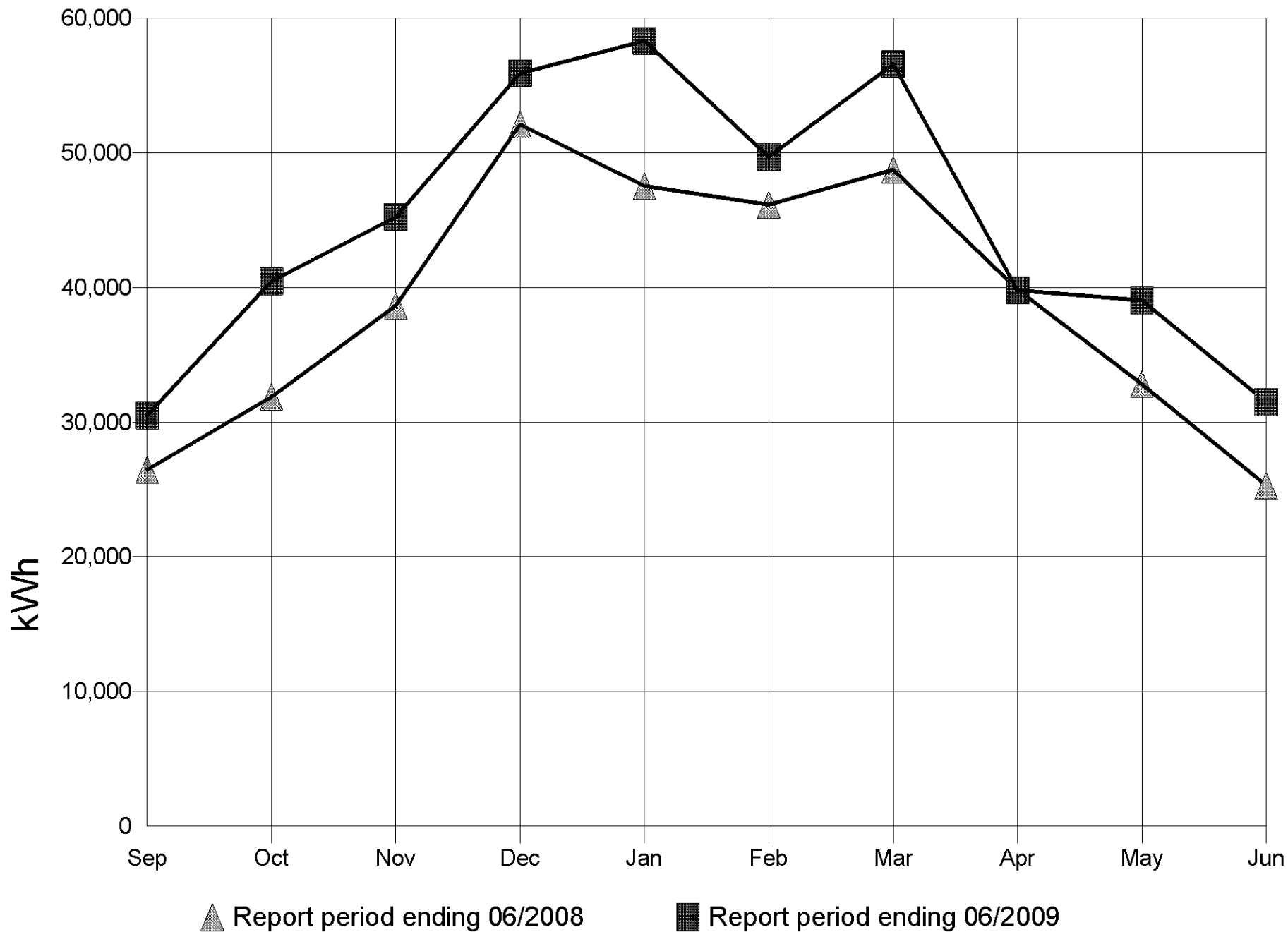
Monthly Sewer Use for HALE



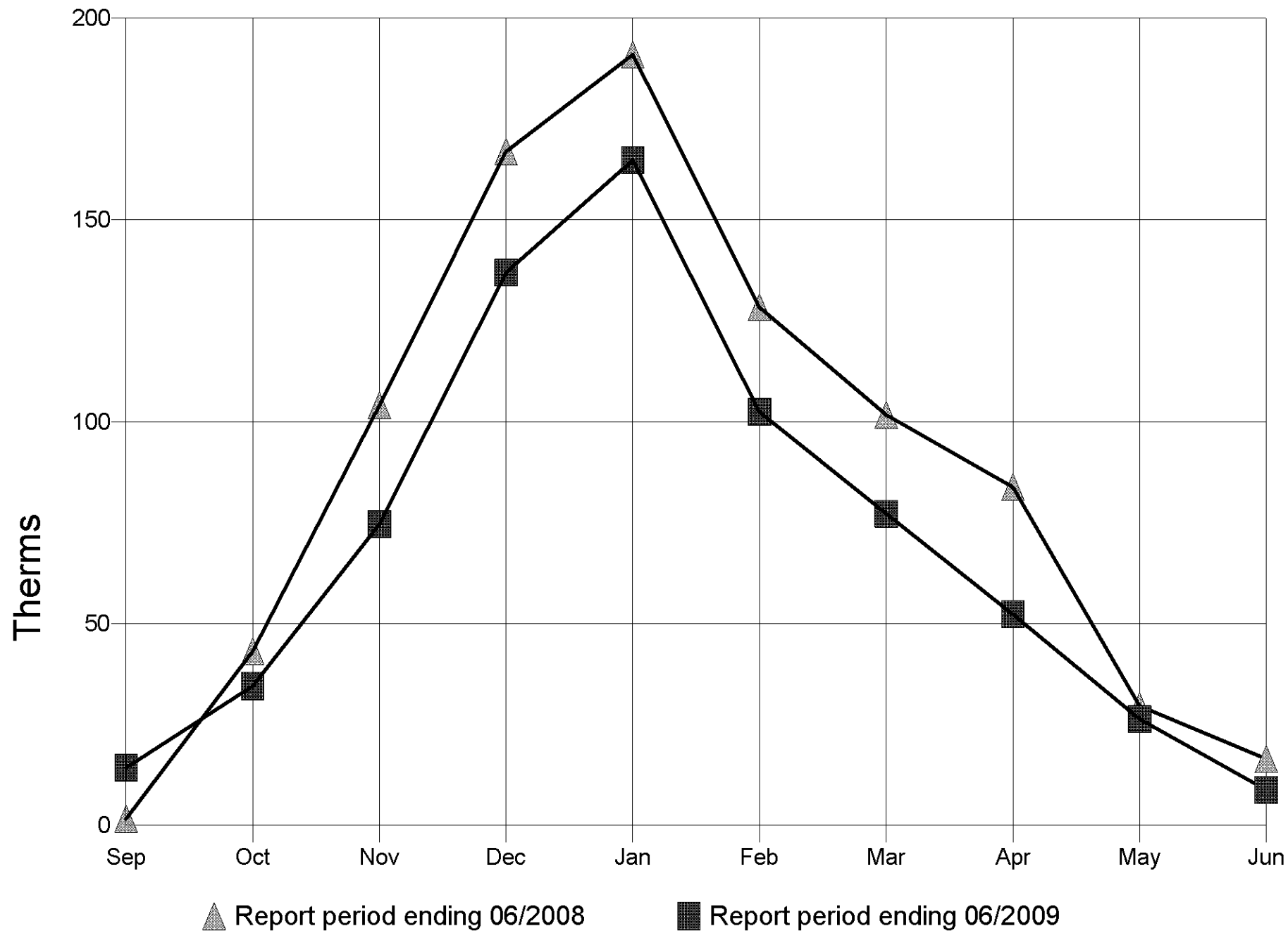
Monthly Water Use for HALE



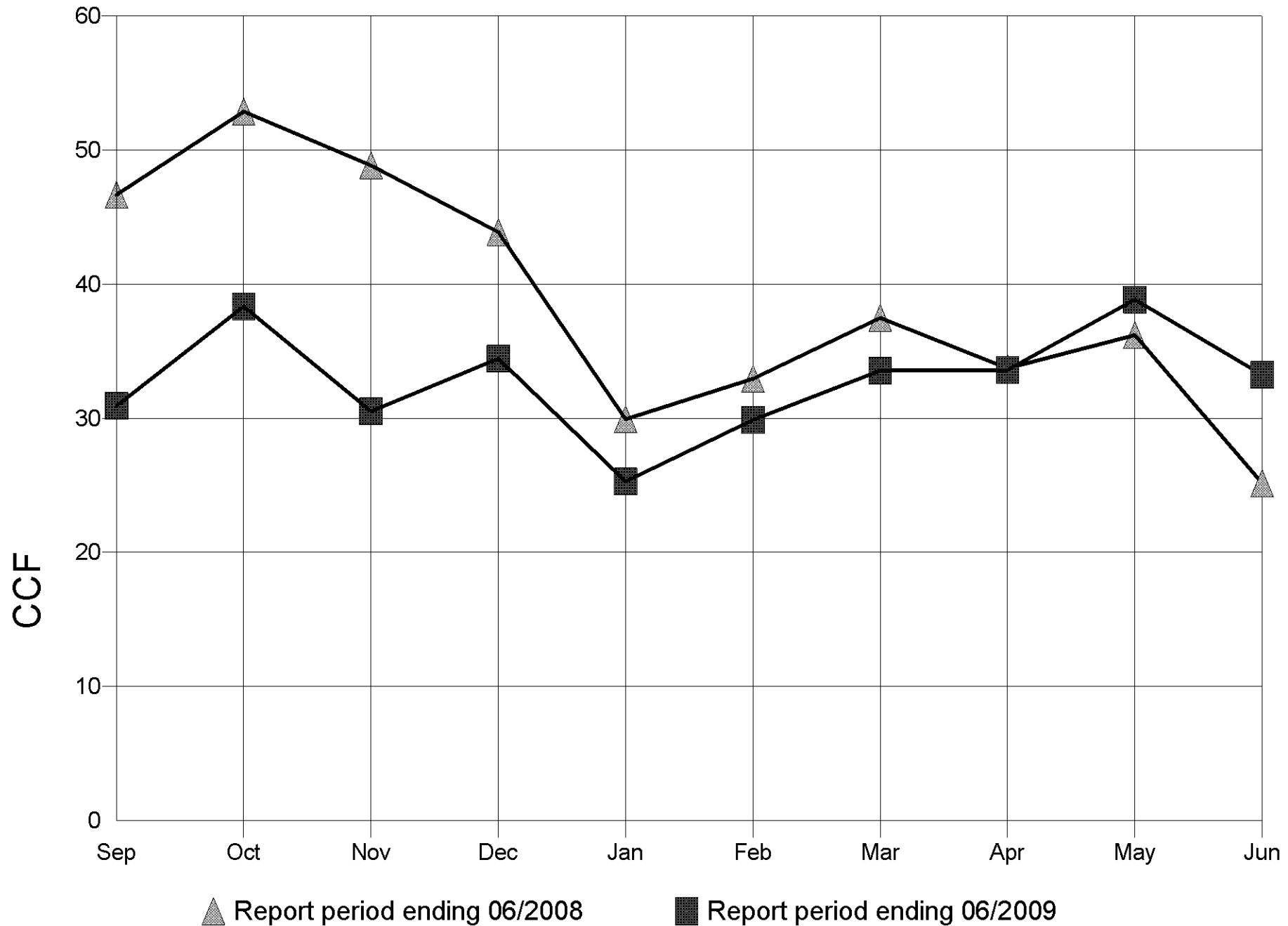
Monthly Electricity Use for HAWTHORNE



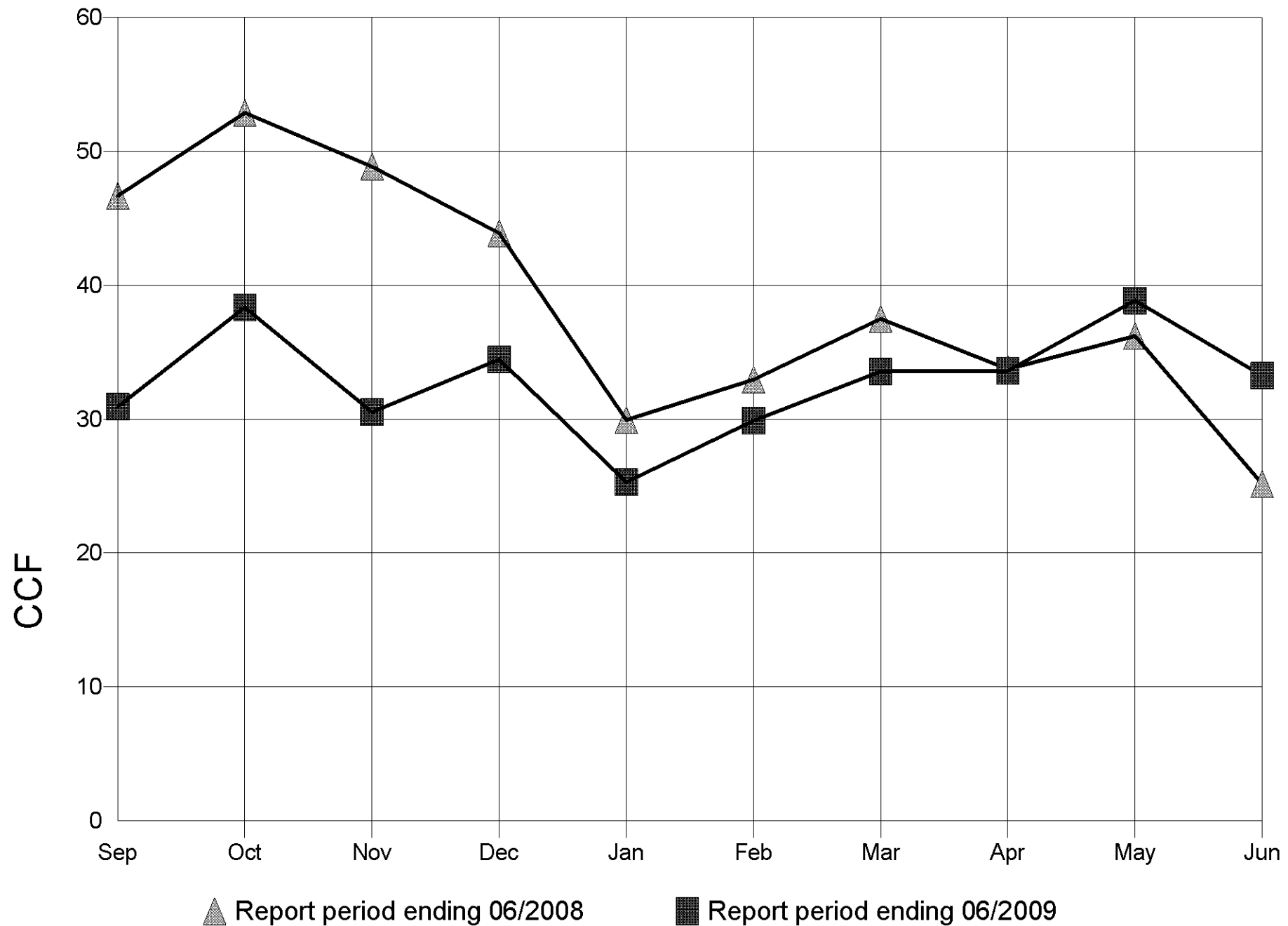
Monthly Natural Gas Use for HAWTHORNE



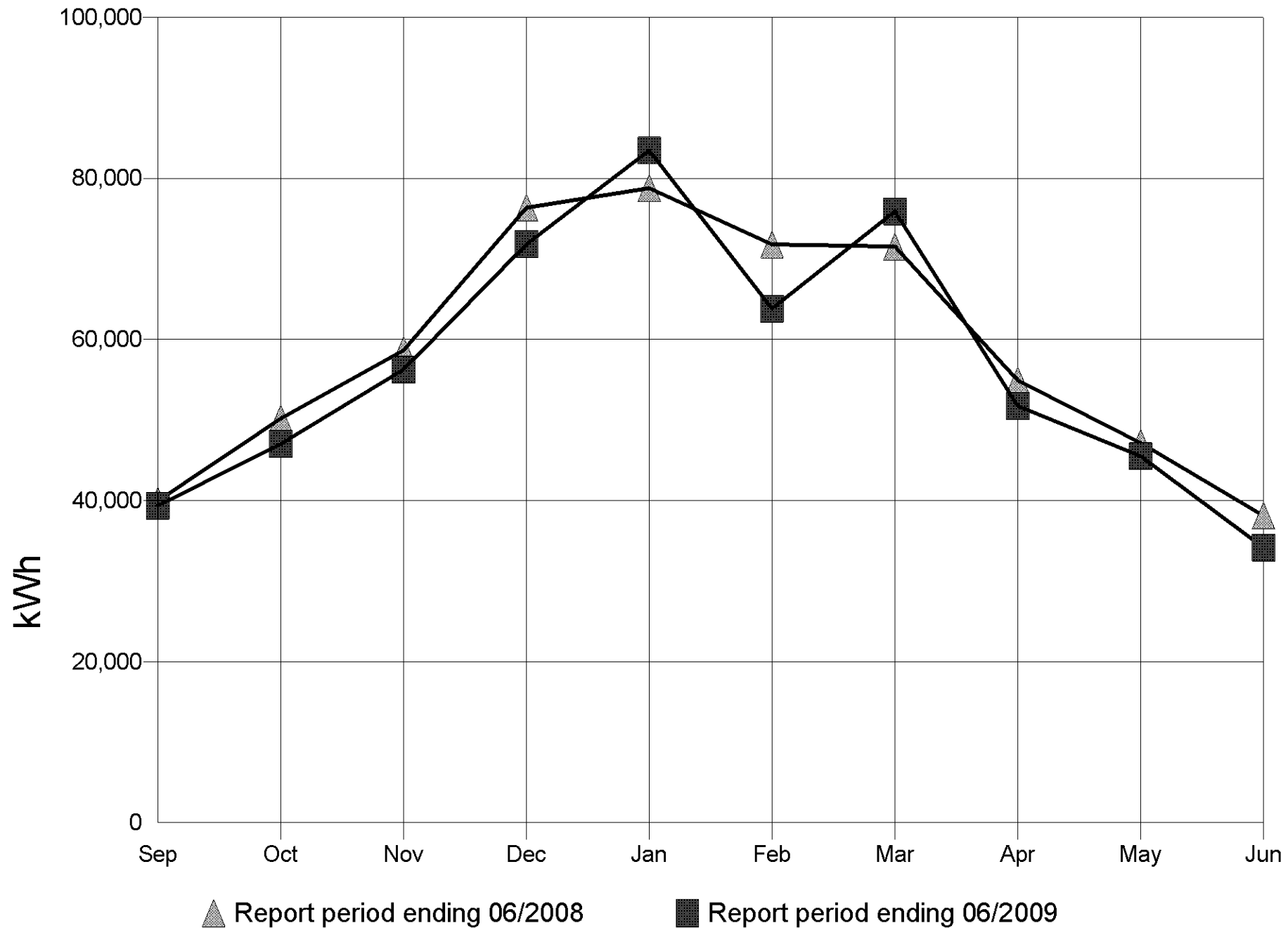
Monthly Sewer Use for HAWTHORNE



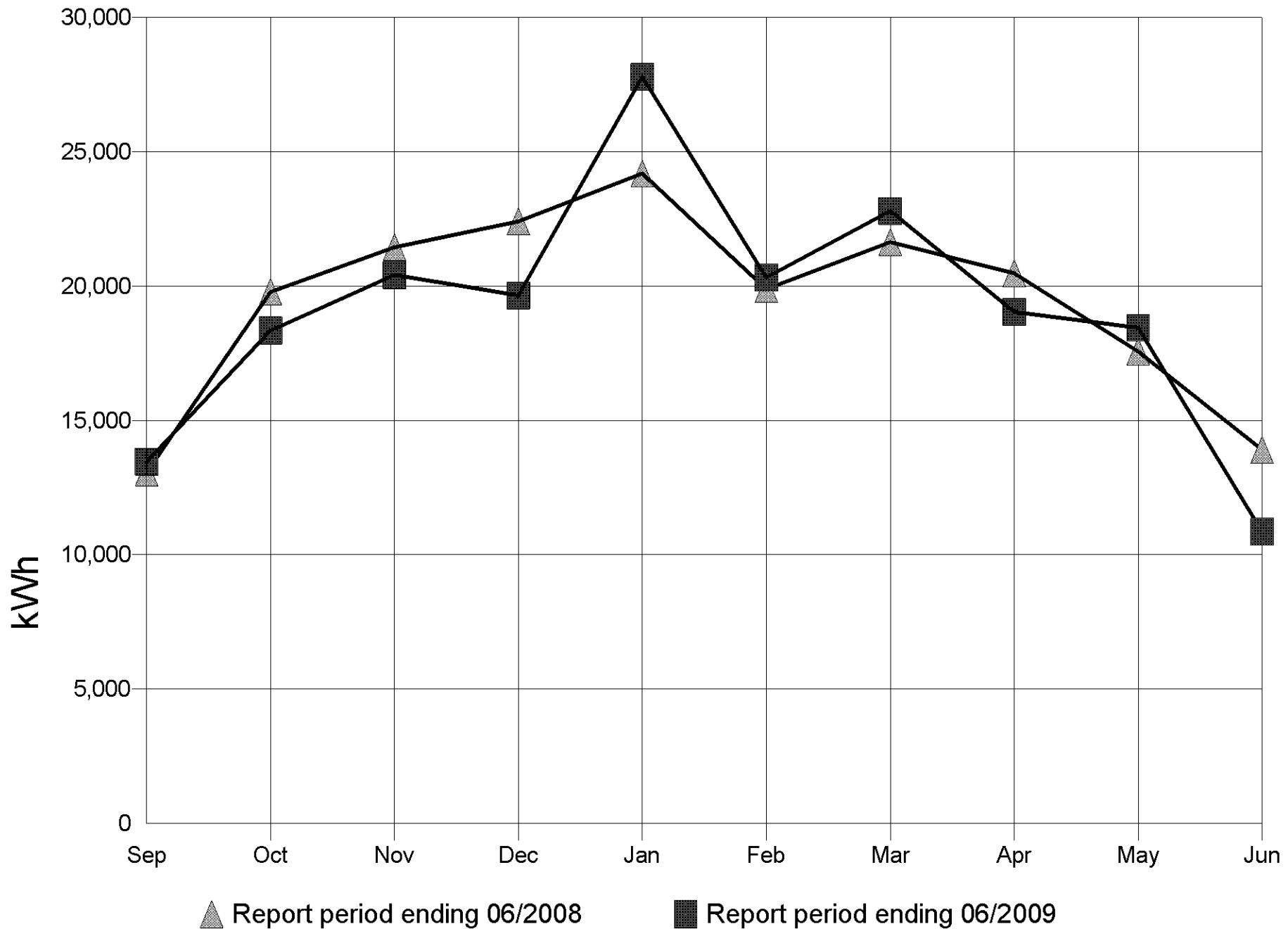
Monthly Water Use for HAWTHORNE



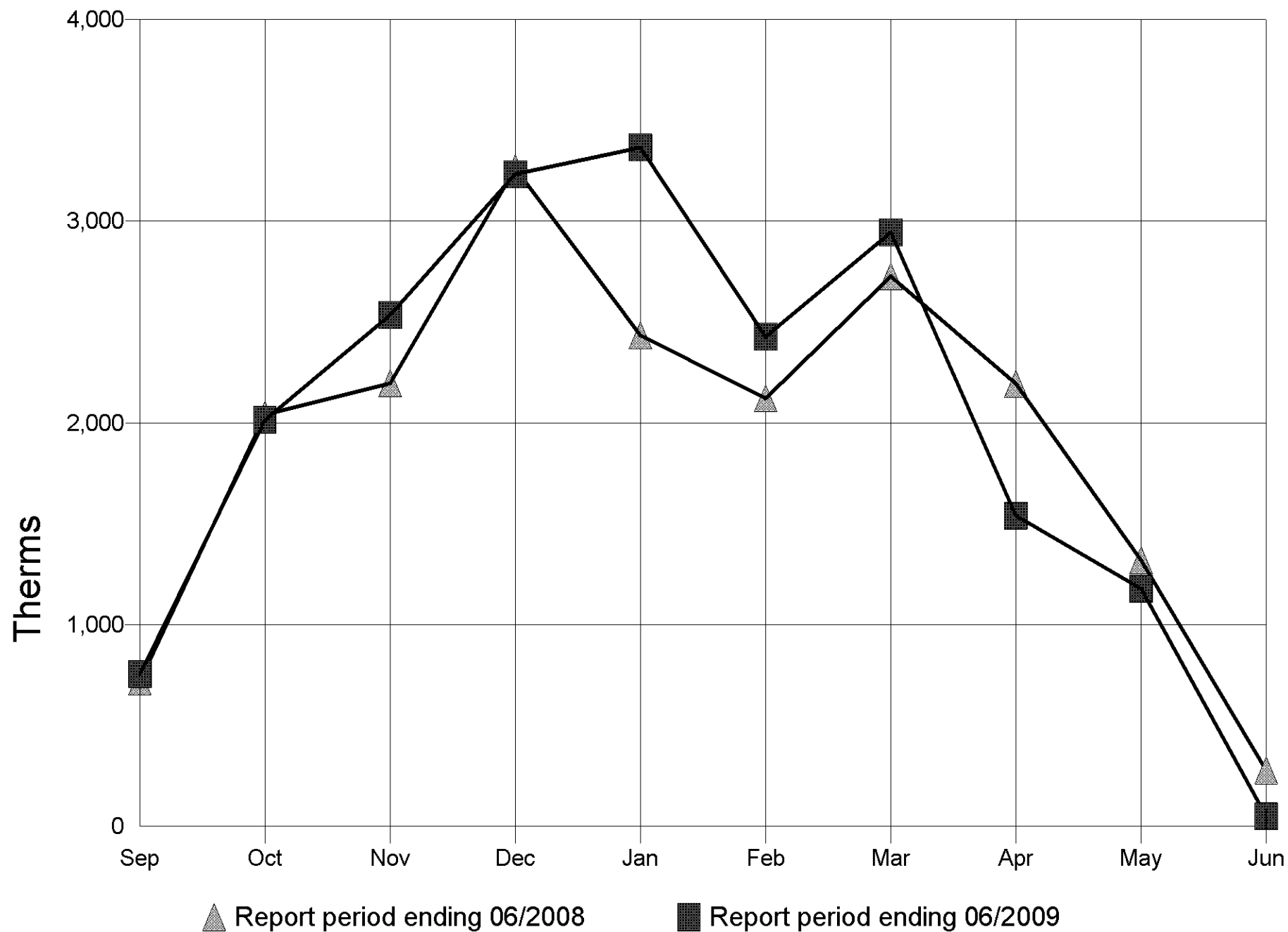
Monthly Electricity Use for HAY (NEW)



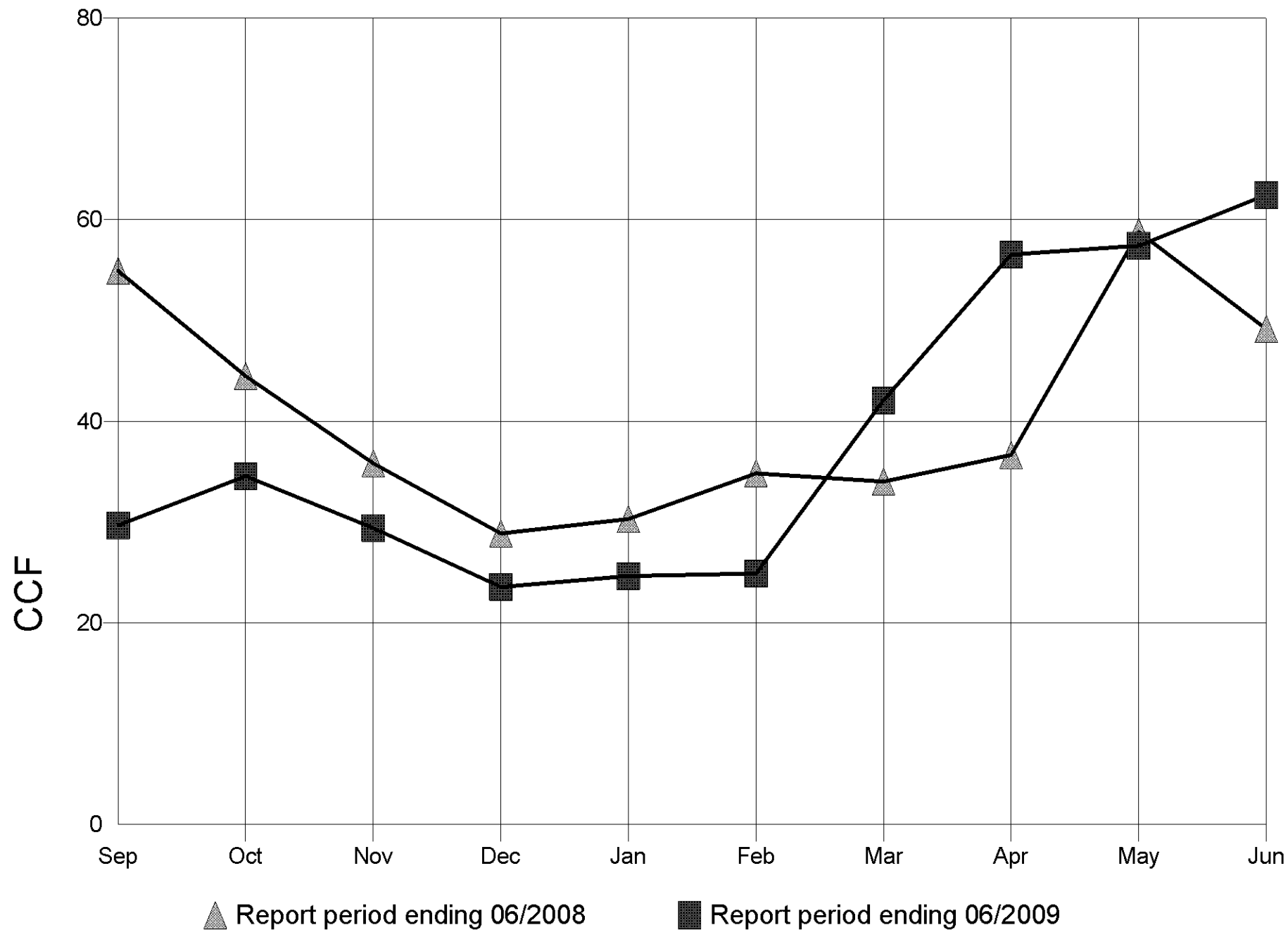
Monthly Electricity Use for HAY (OLD)



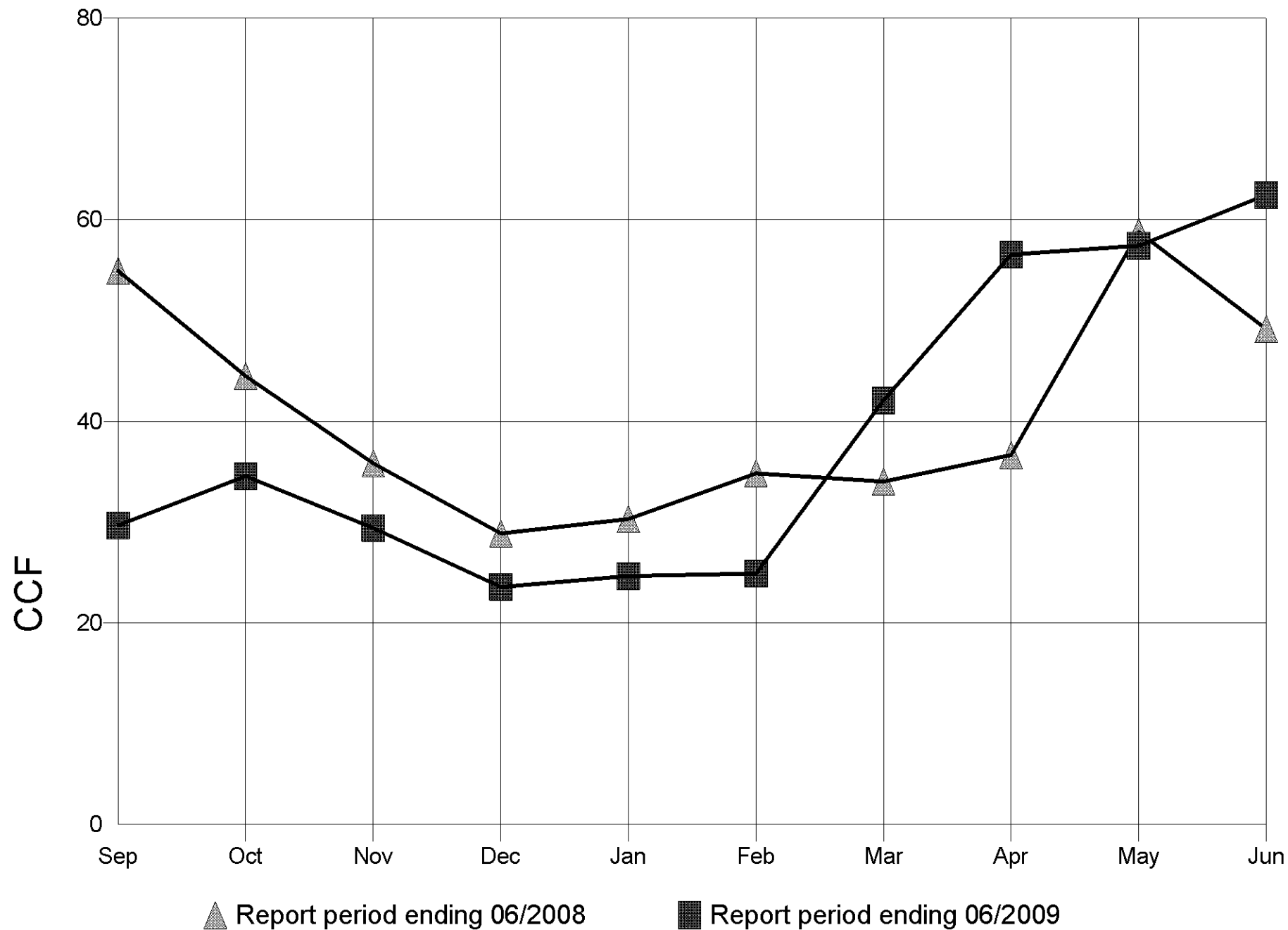
Monthly Natural Gas Use for HAY (OLD)



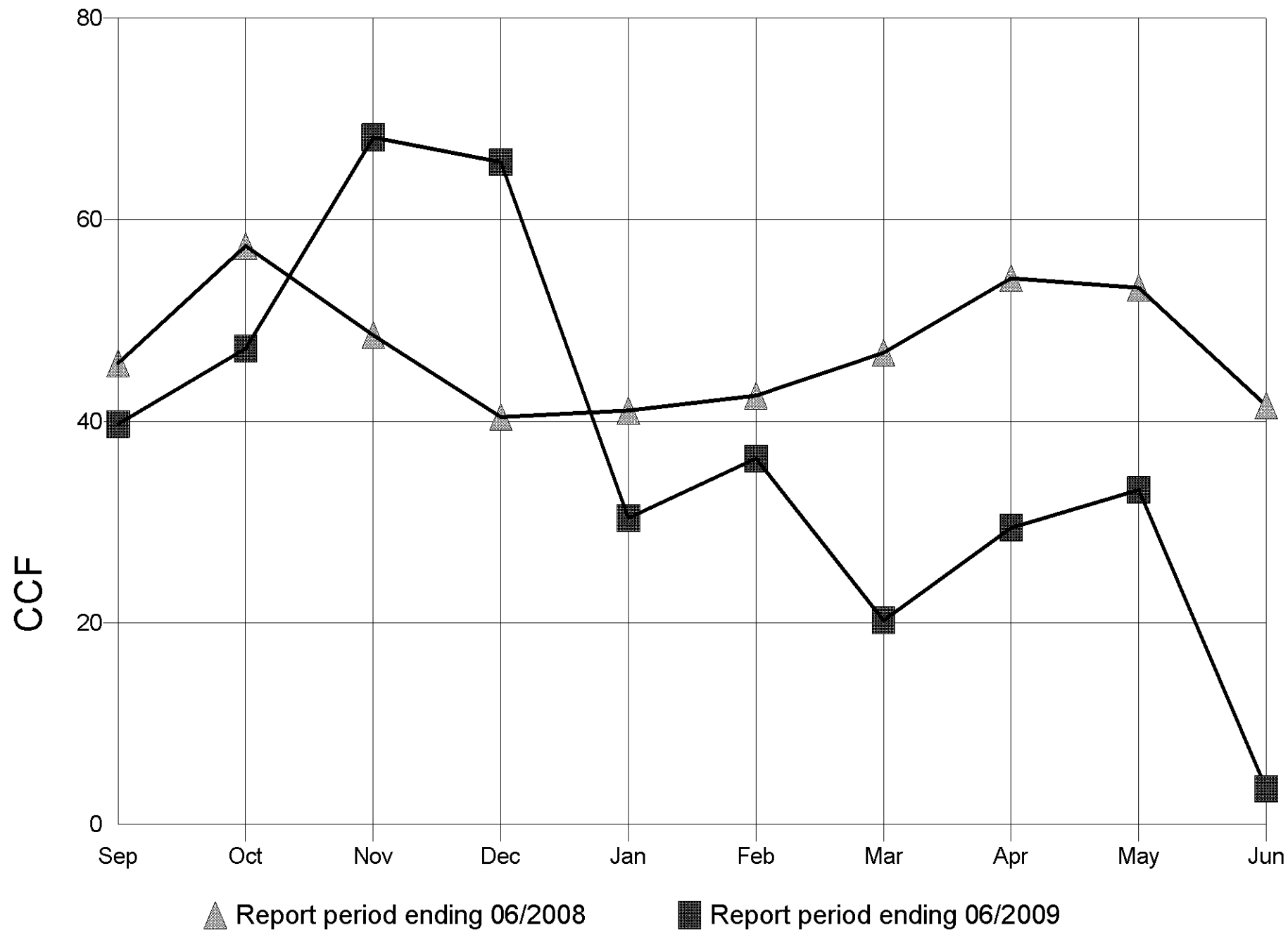
Monthly Water Use for HAY (OLD)



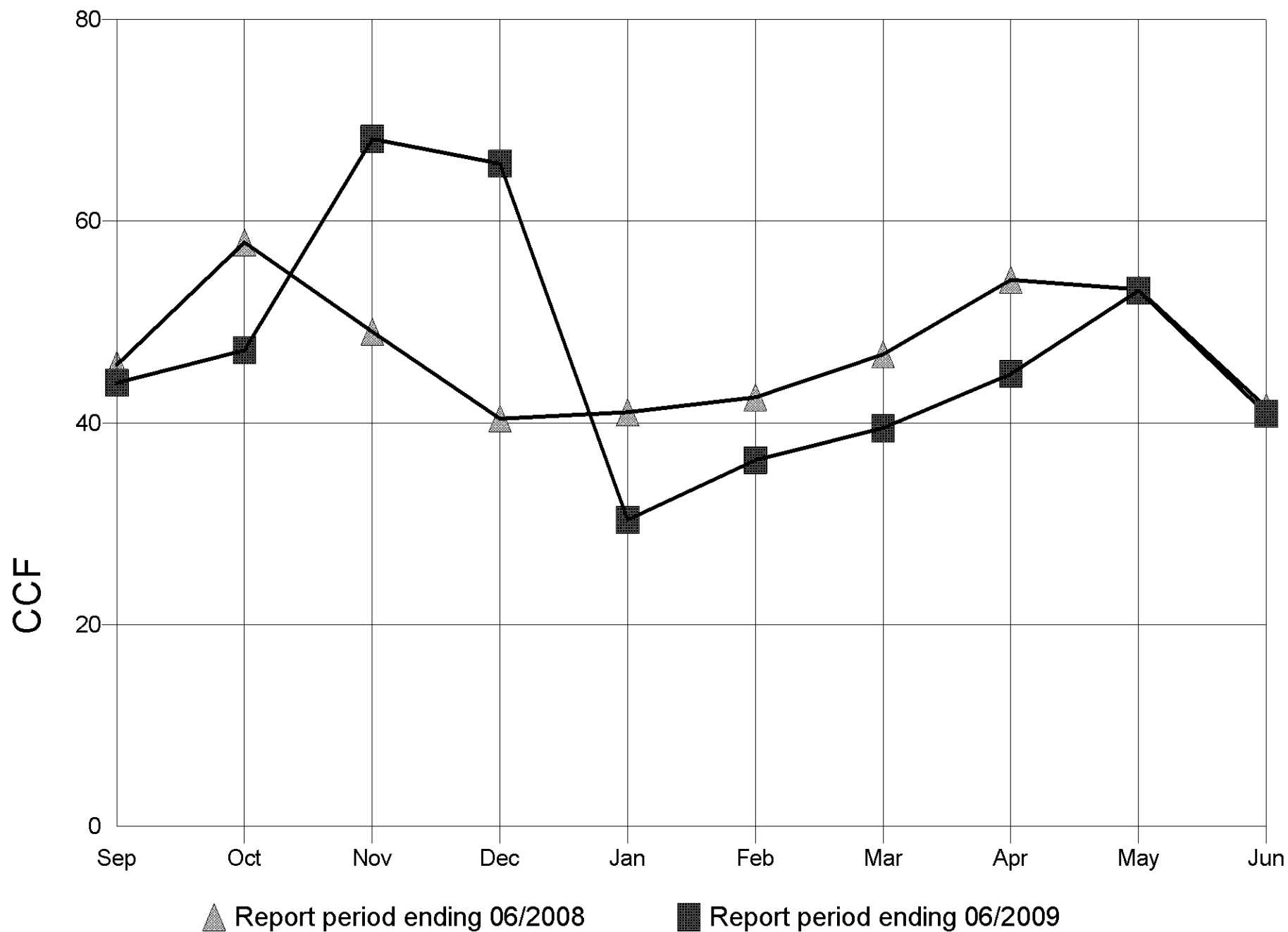
Monthly Sewer Use for HAY (OLD)



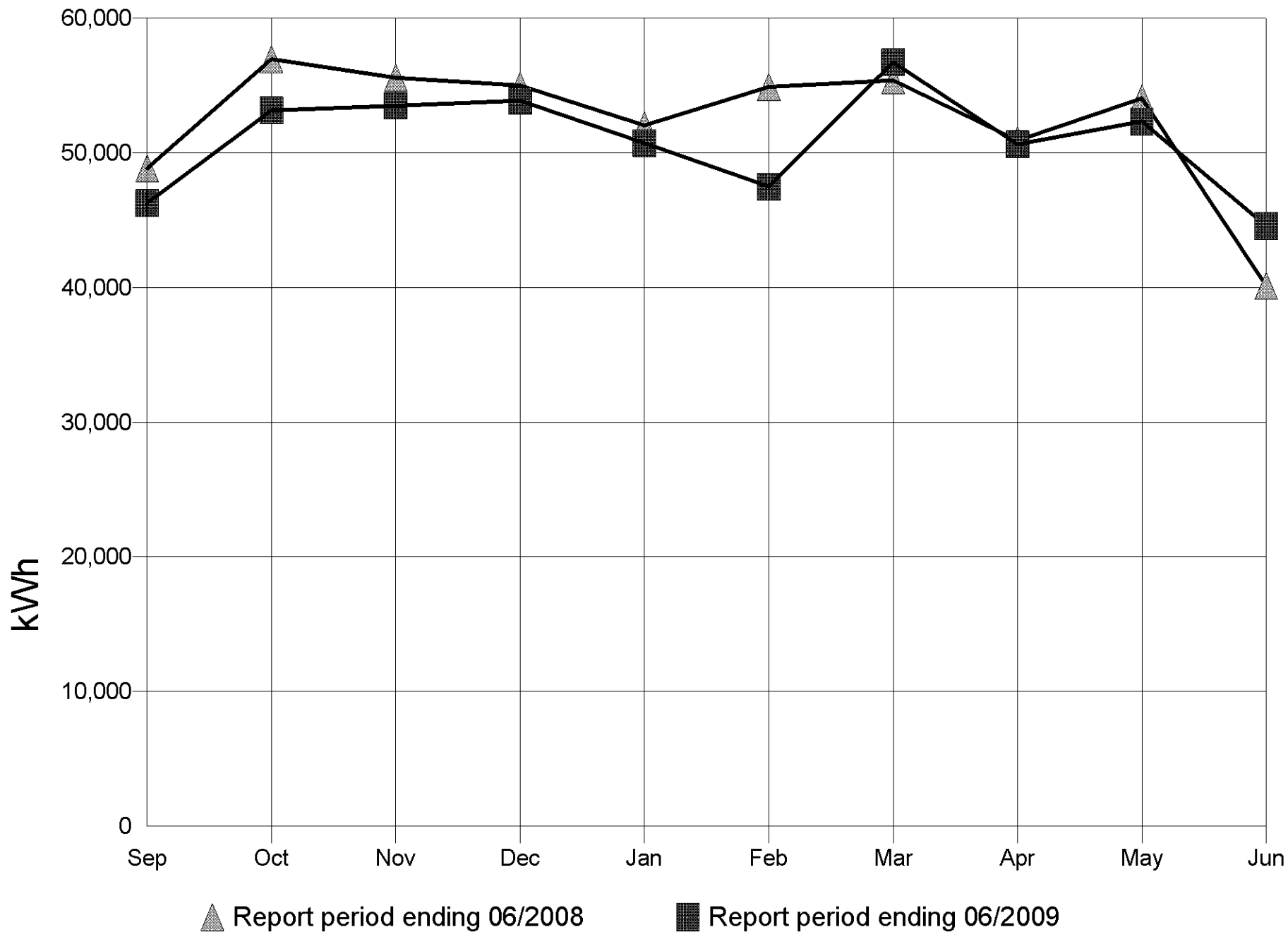
Monthly Sewer Use for HAY (NEW)



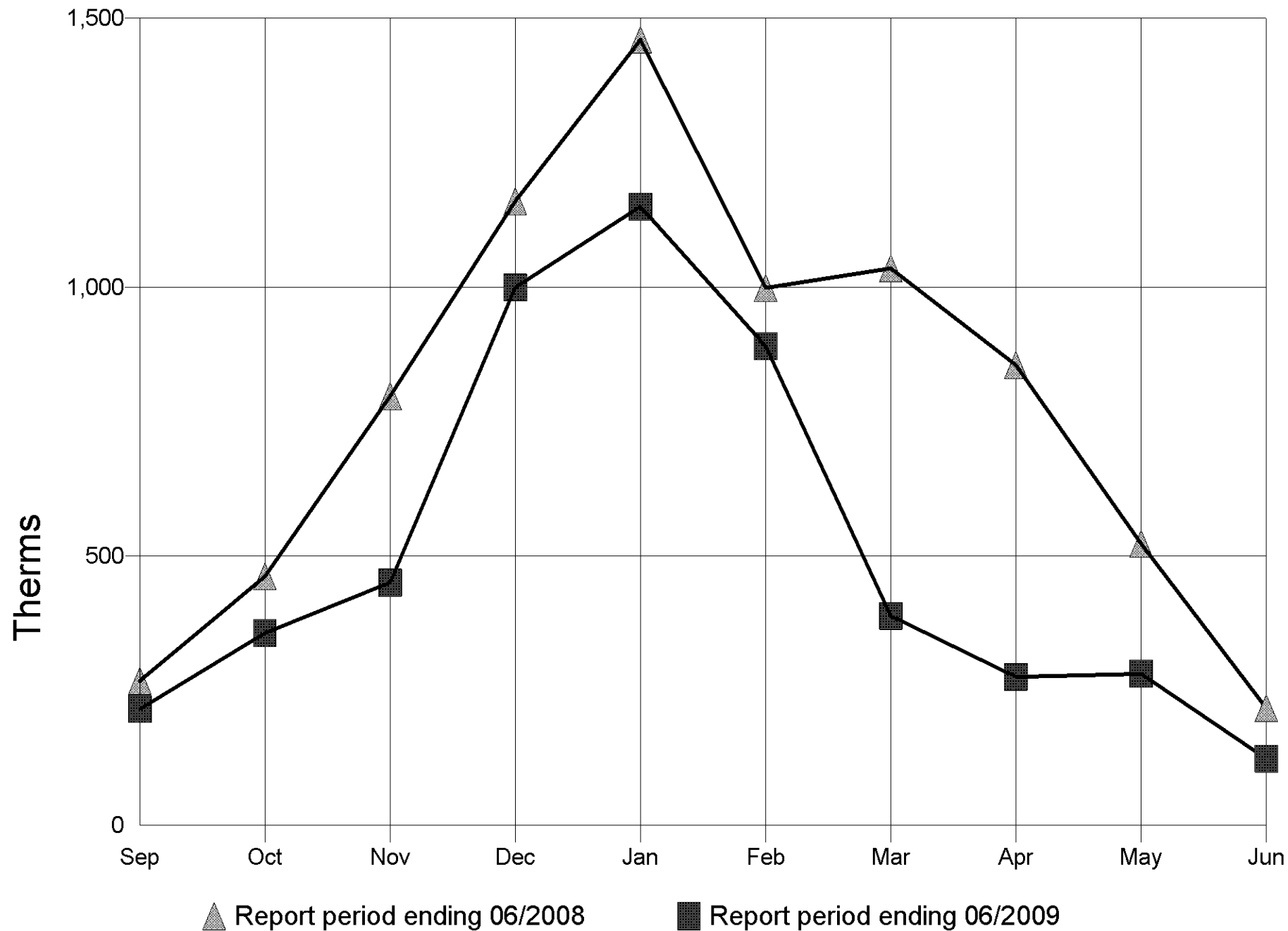
Monthly Water Use for HAY (NEW)



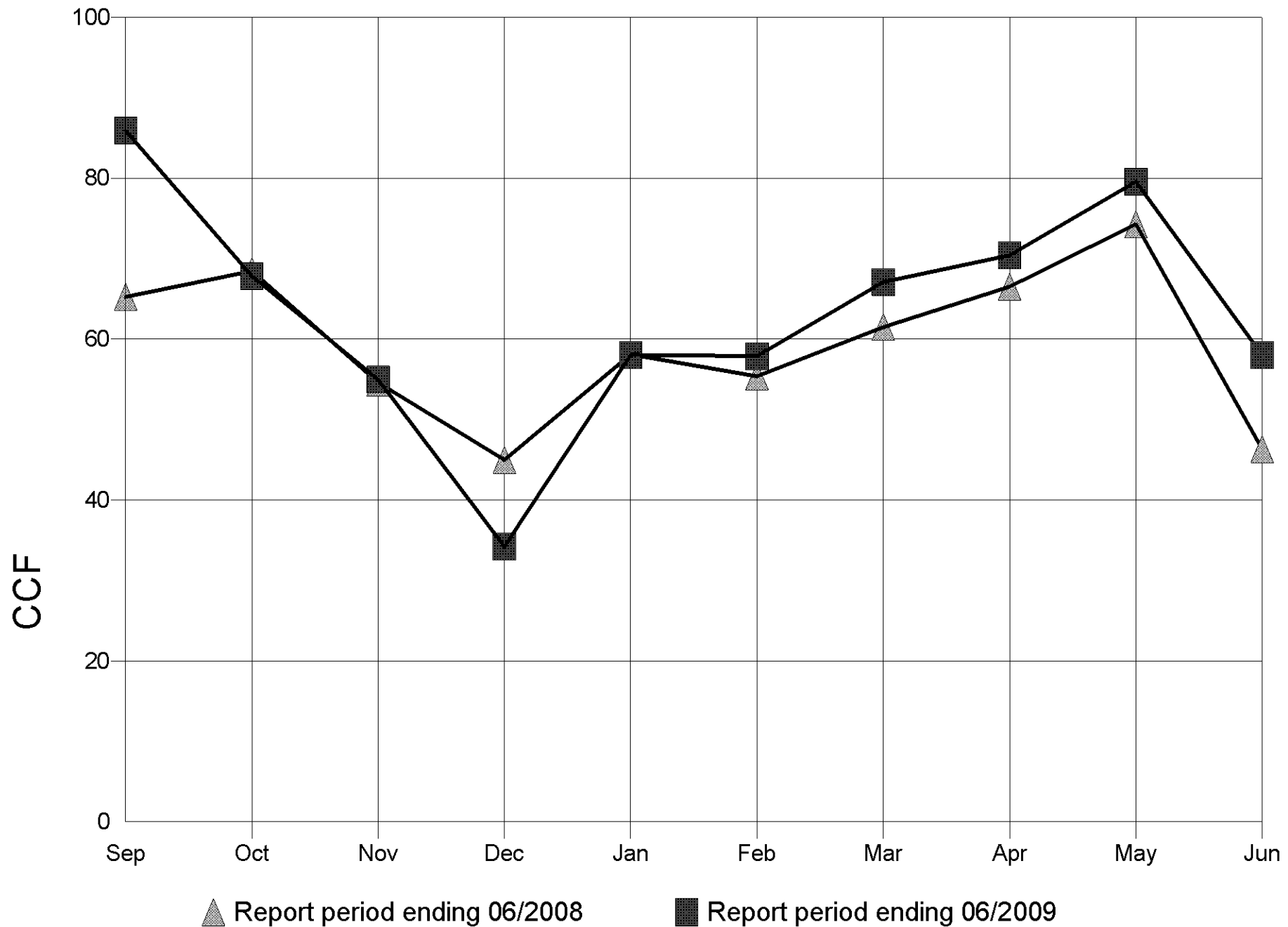
Monthly Electricity Use for HIGHLAND PARK



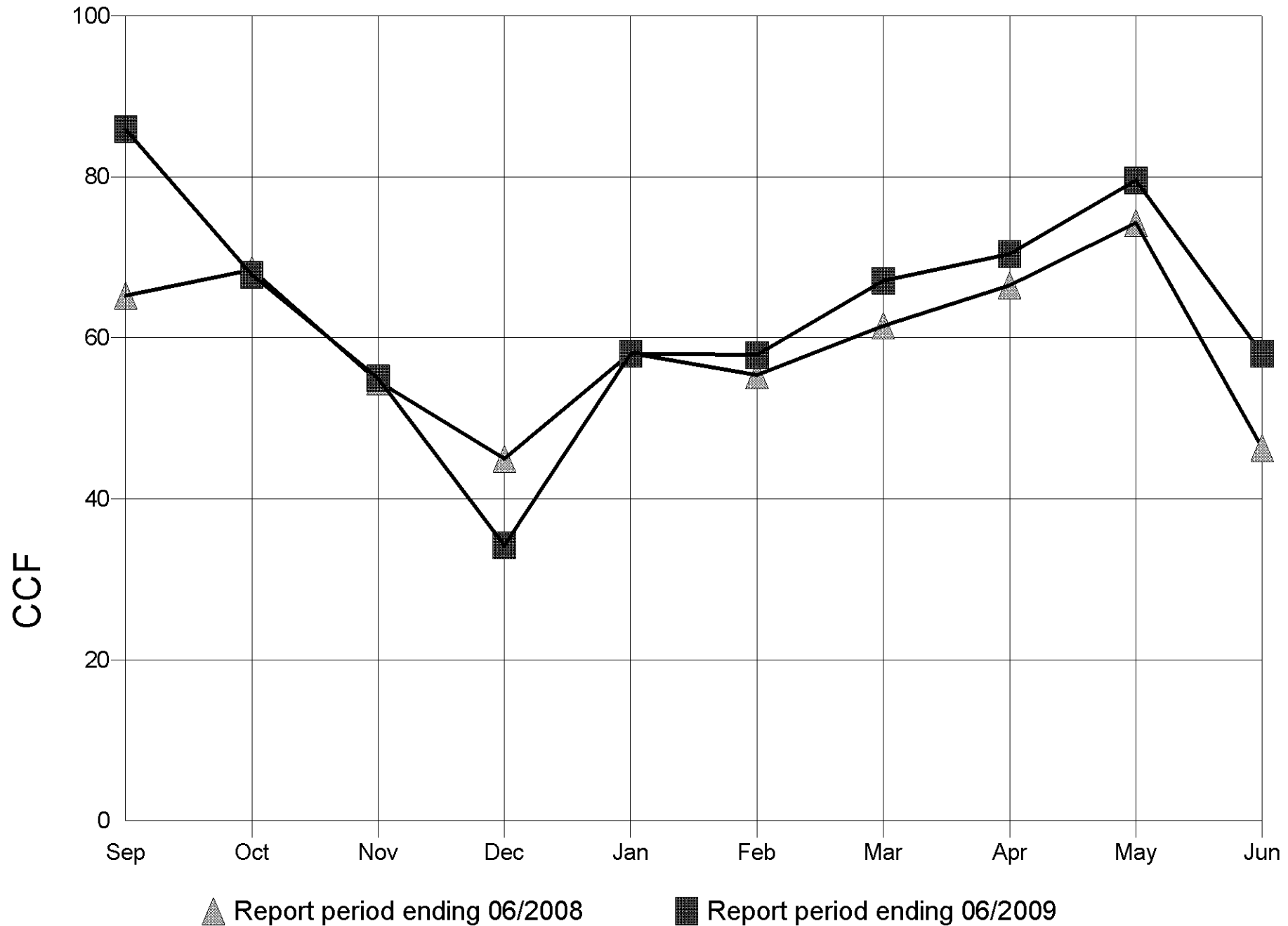
Monthly Natural Gas Use for HIGHLAND PARK



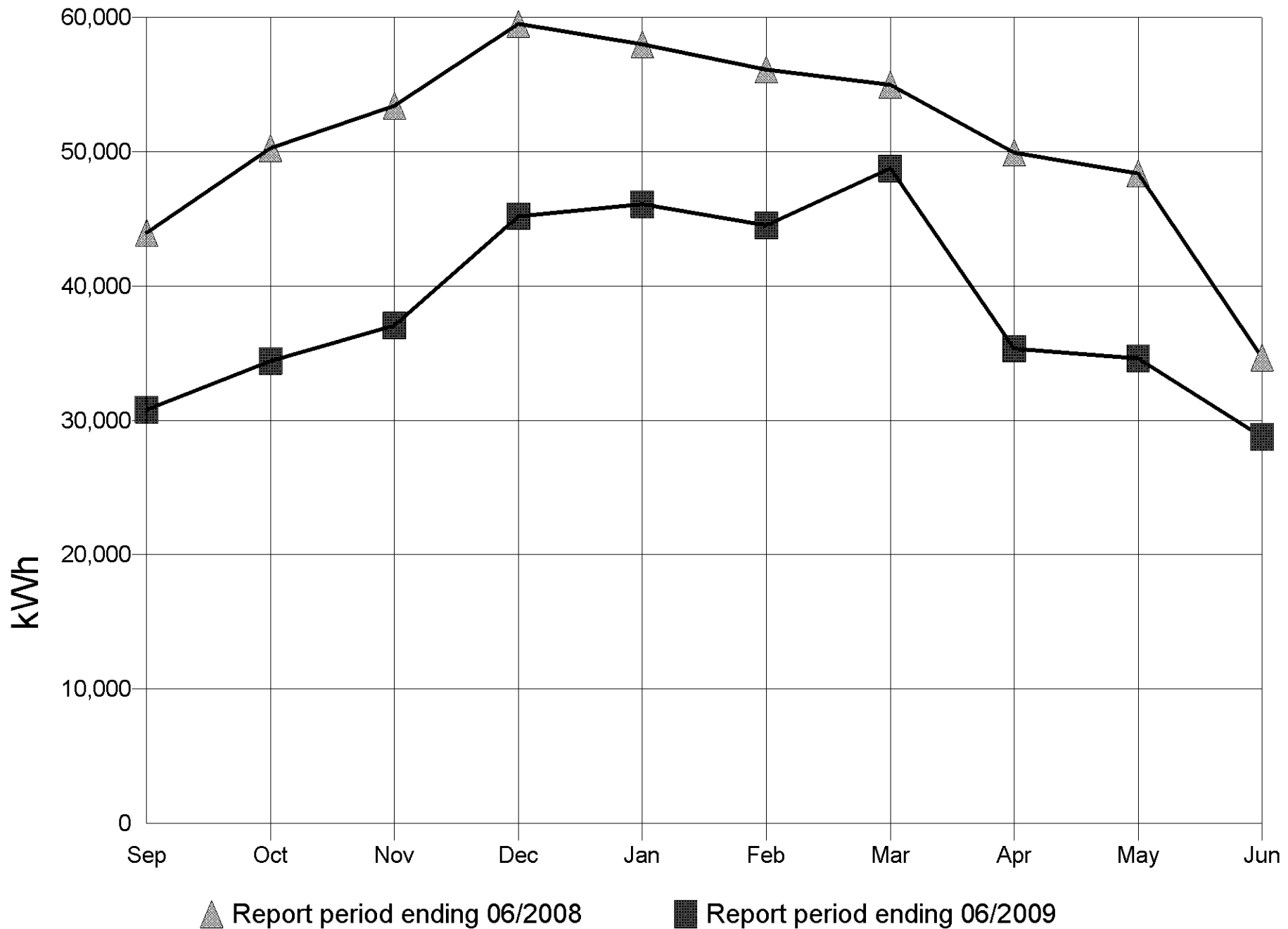
Monthly Sewer Use for HIGHLAND PARK



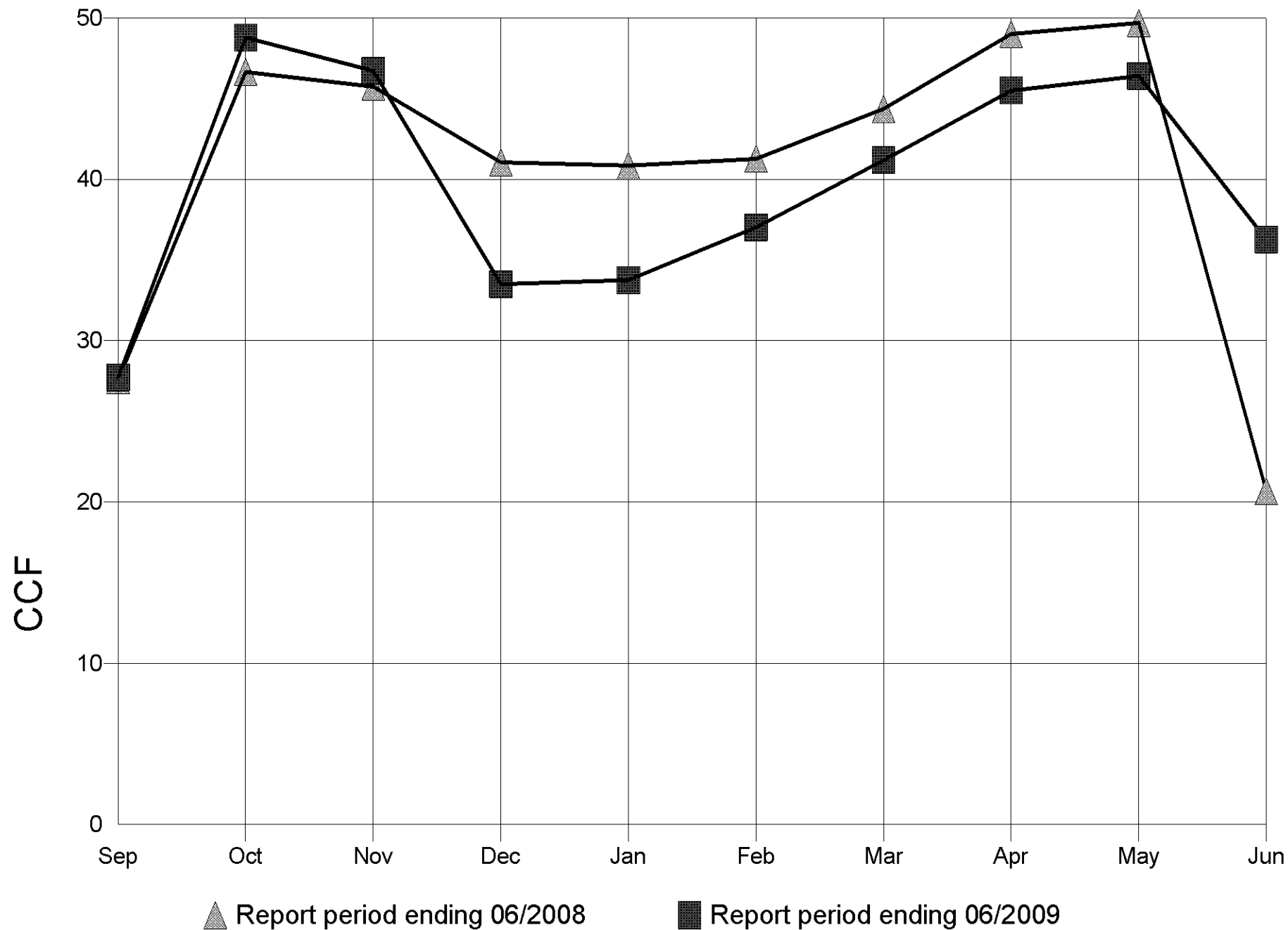
Monthly Water Use for HIGHLAND PARK



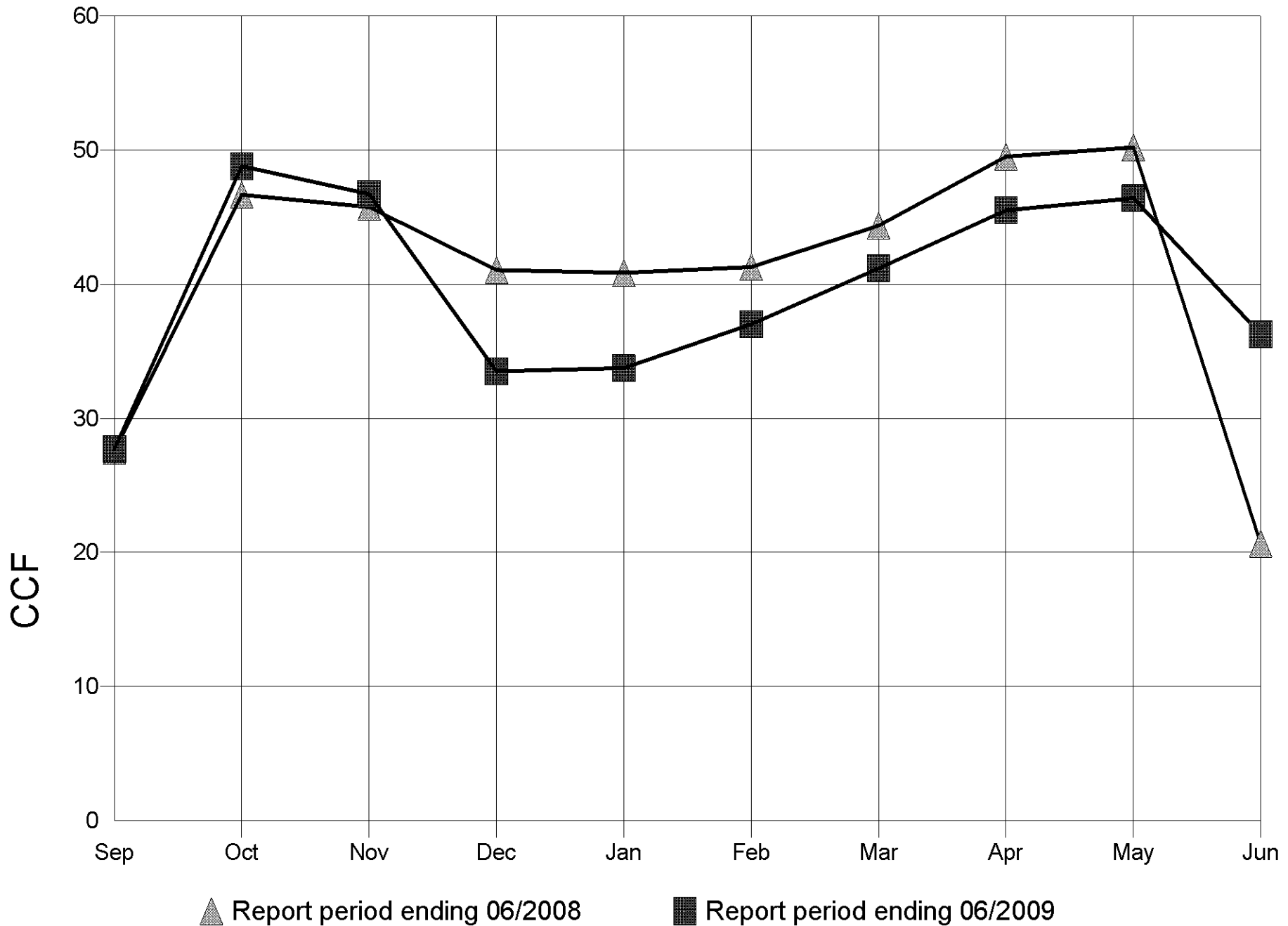
Monthly Electricity Use for HIGH POINT (West Seattle ES)



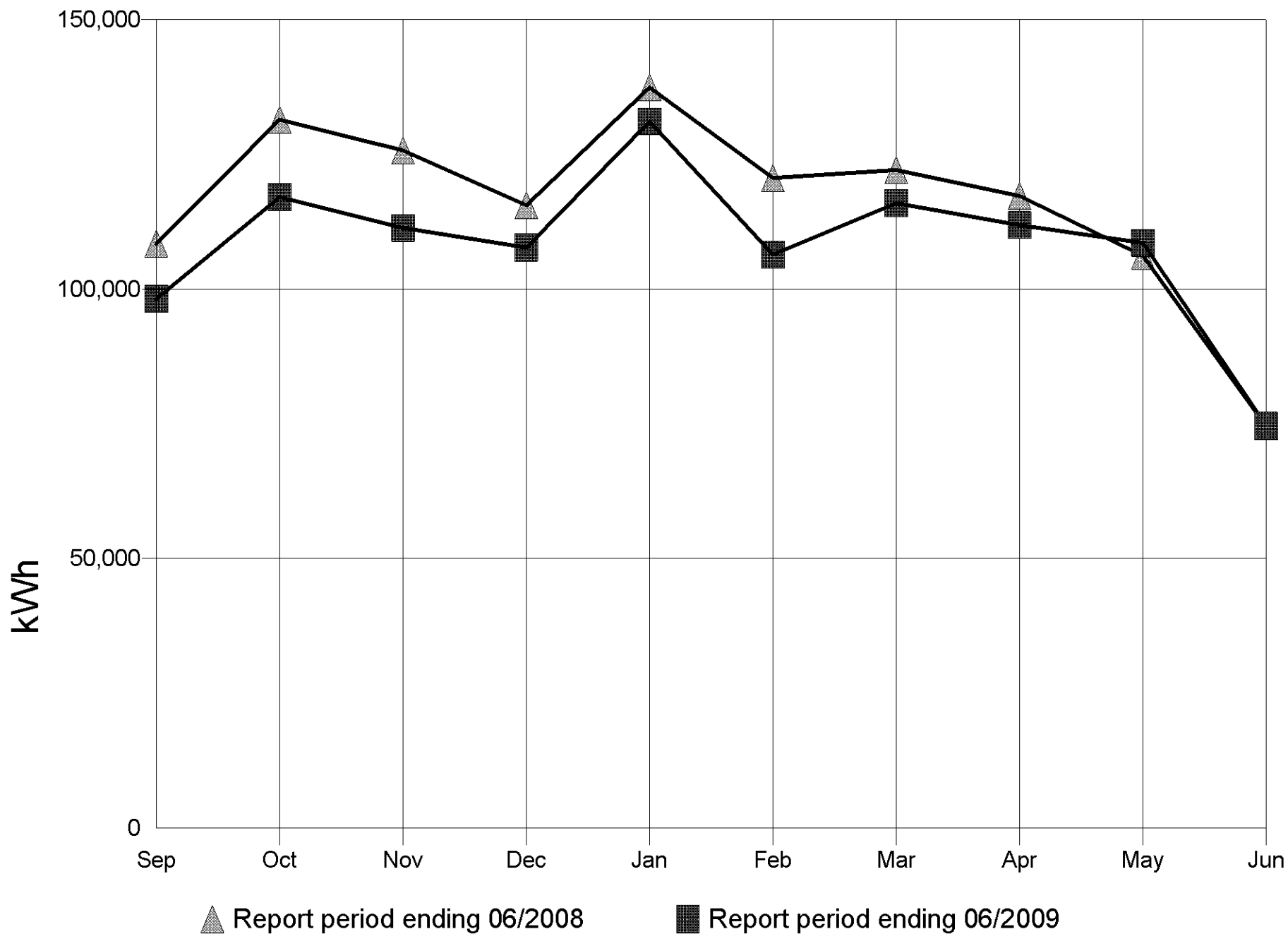
Monthly Sewer Use for HIGH POINT (West Seattle ES)



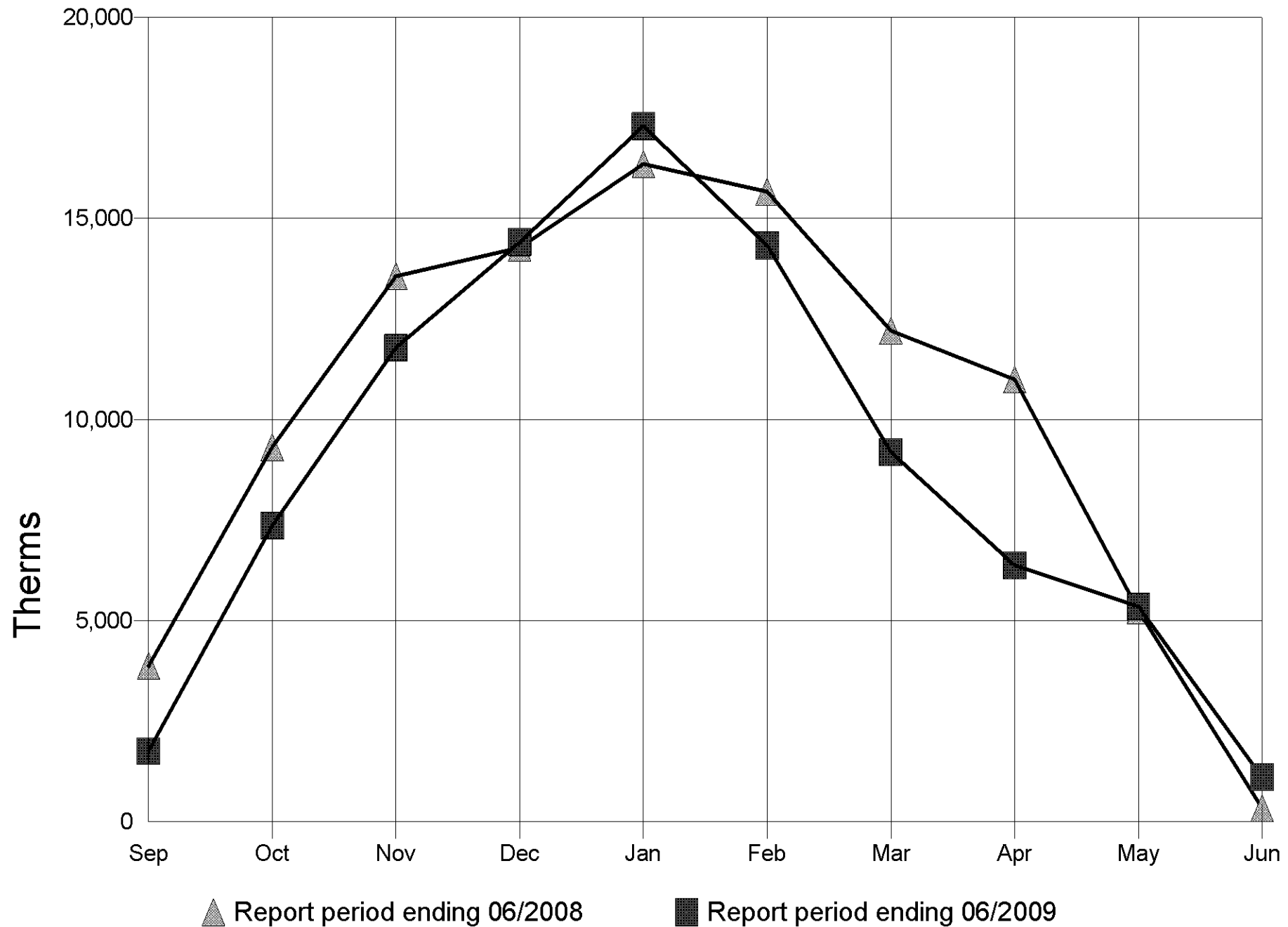
Monthly Water Use for HIGH POINT (West Seattle ES)



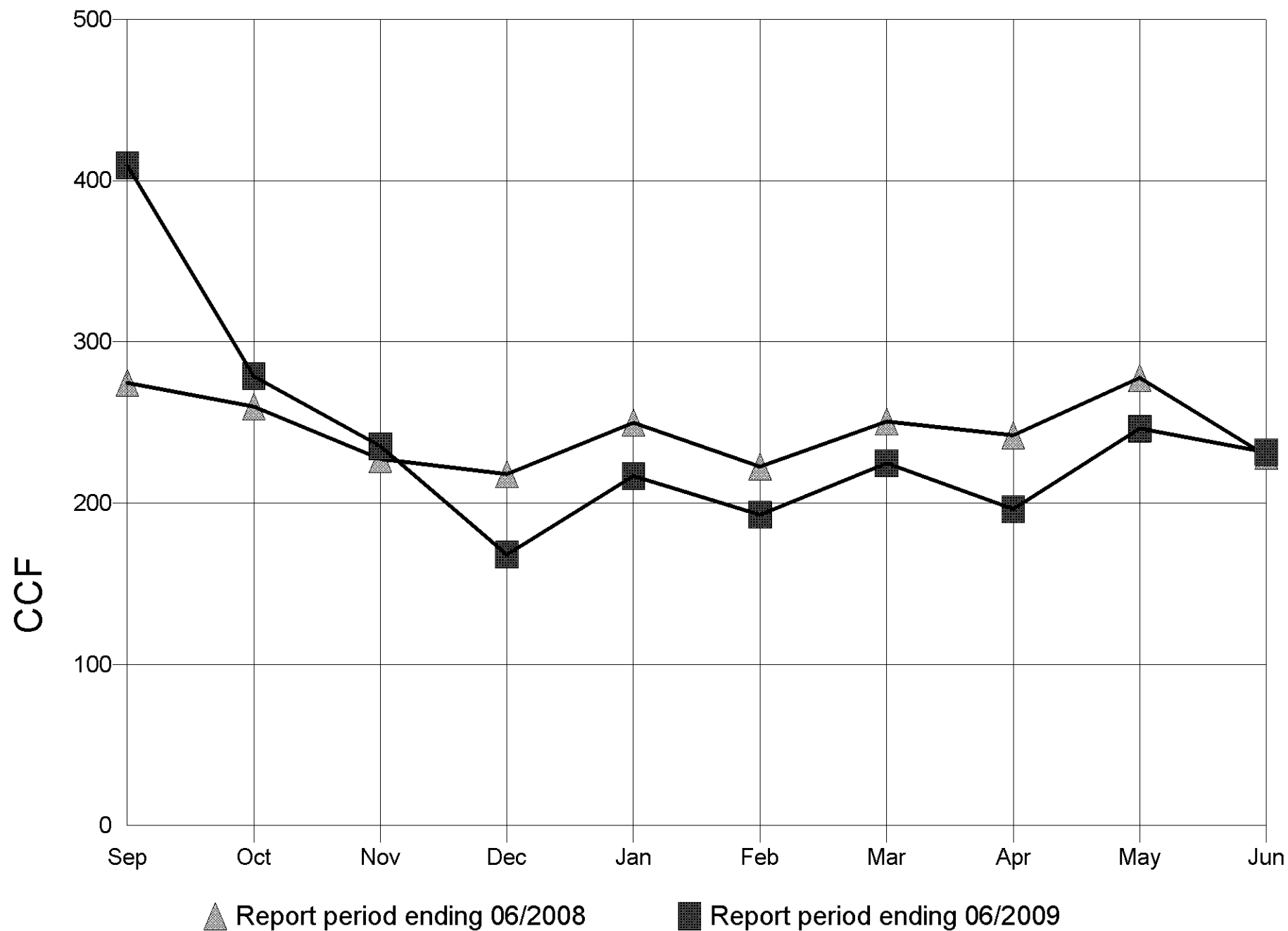
Monthly Electricity Use for INGRAHAM



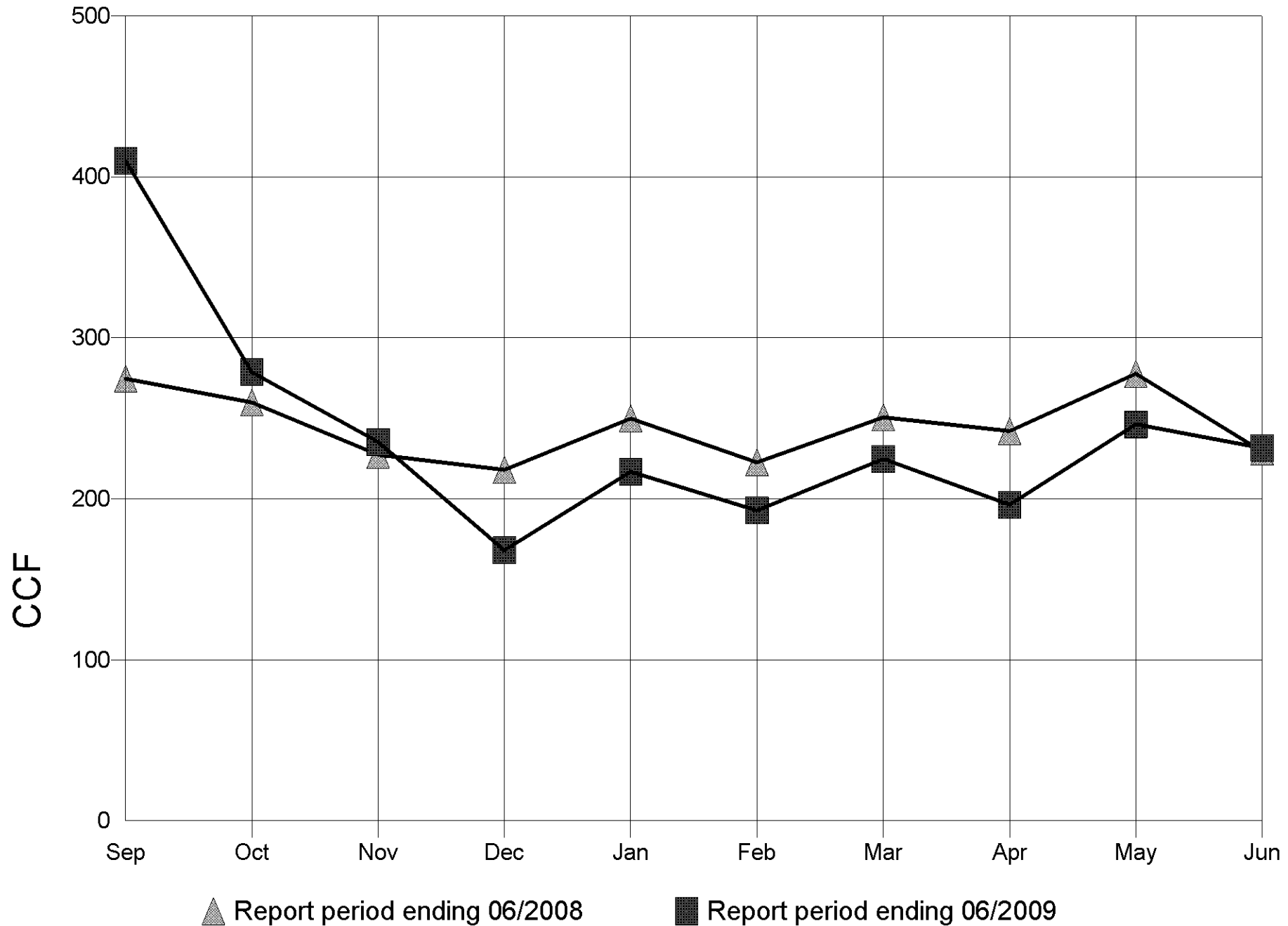
Monthly Natural Gas Use for INGRAHAM



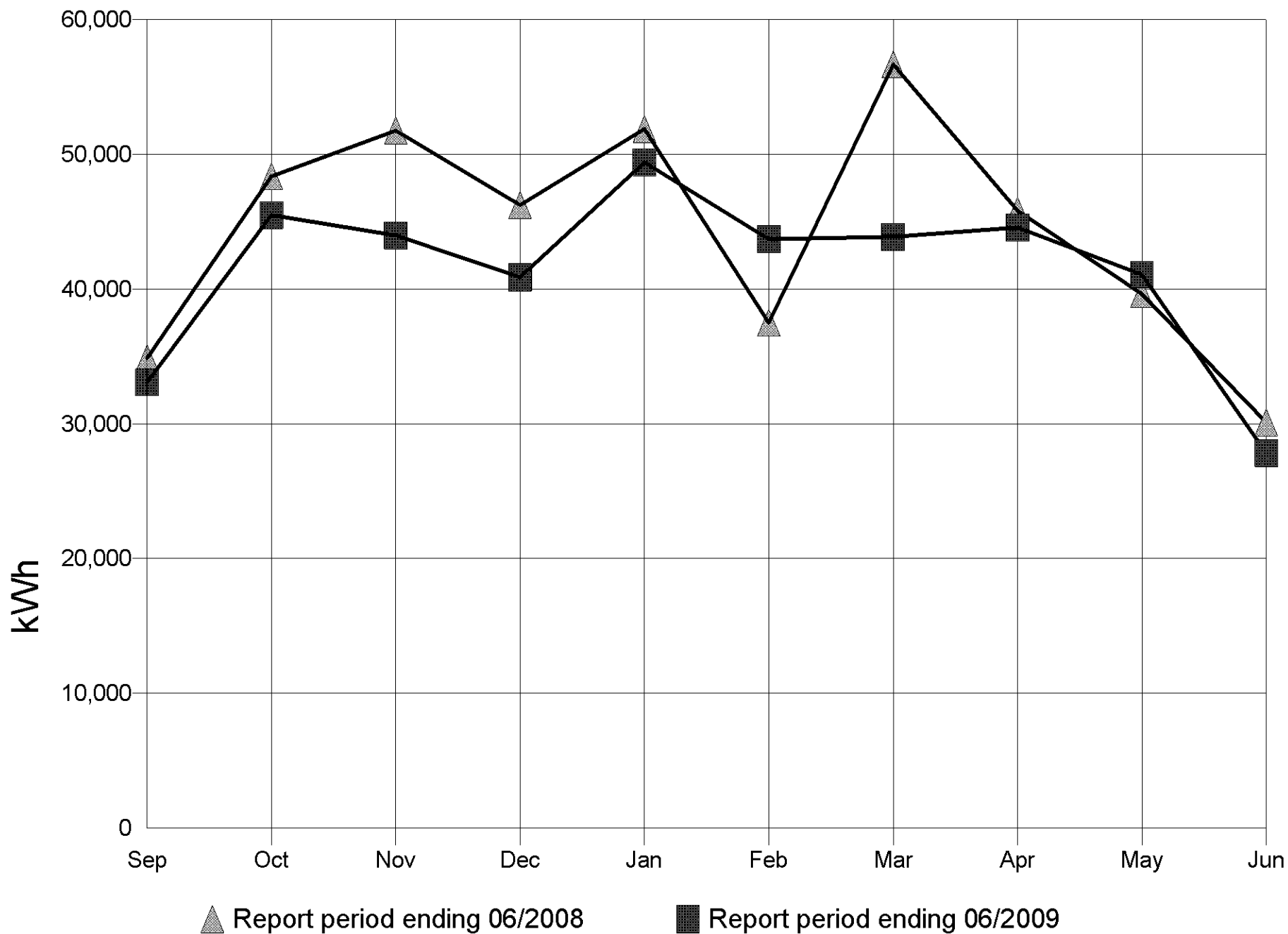
Monthly Sewer Use for INGRAHAM



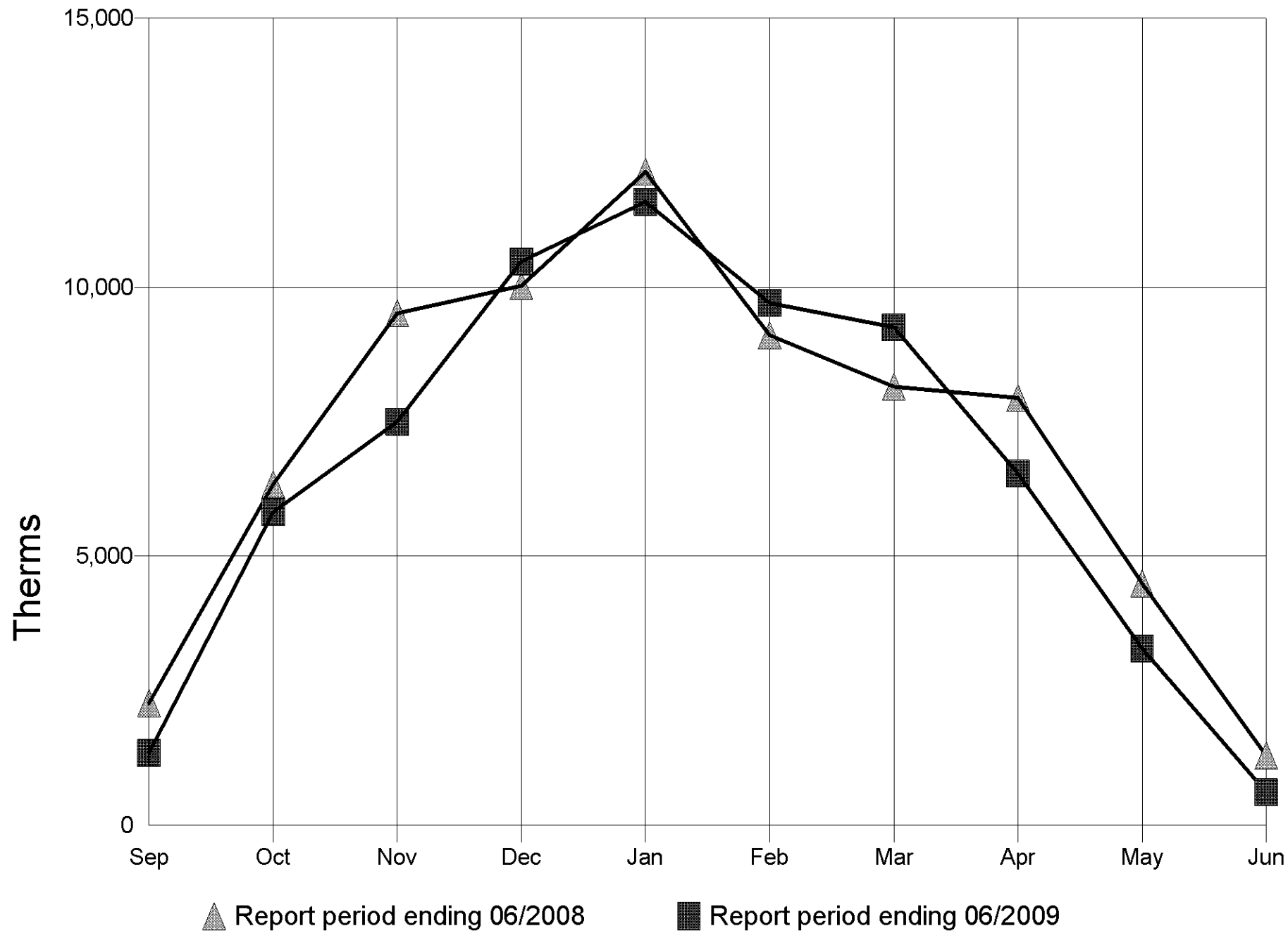
Monthly Water Use for INGRAHAM



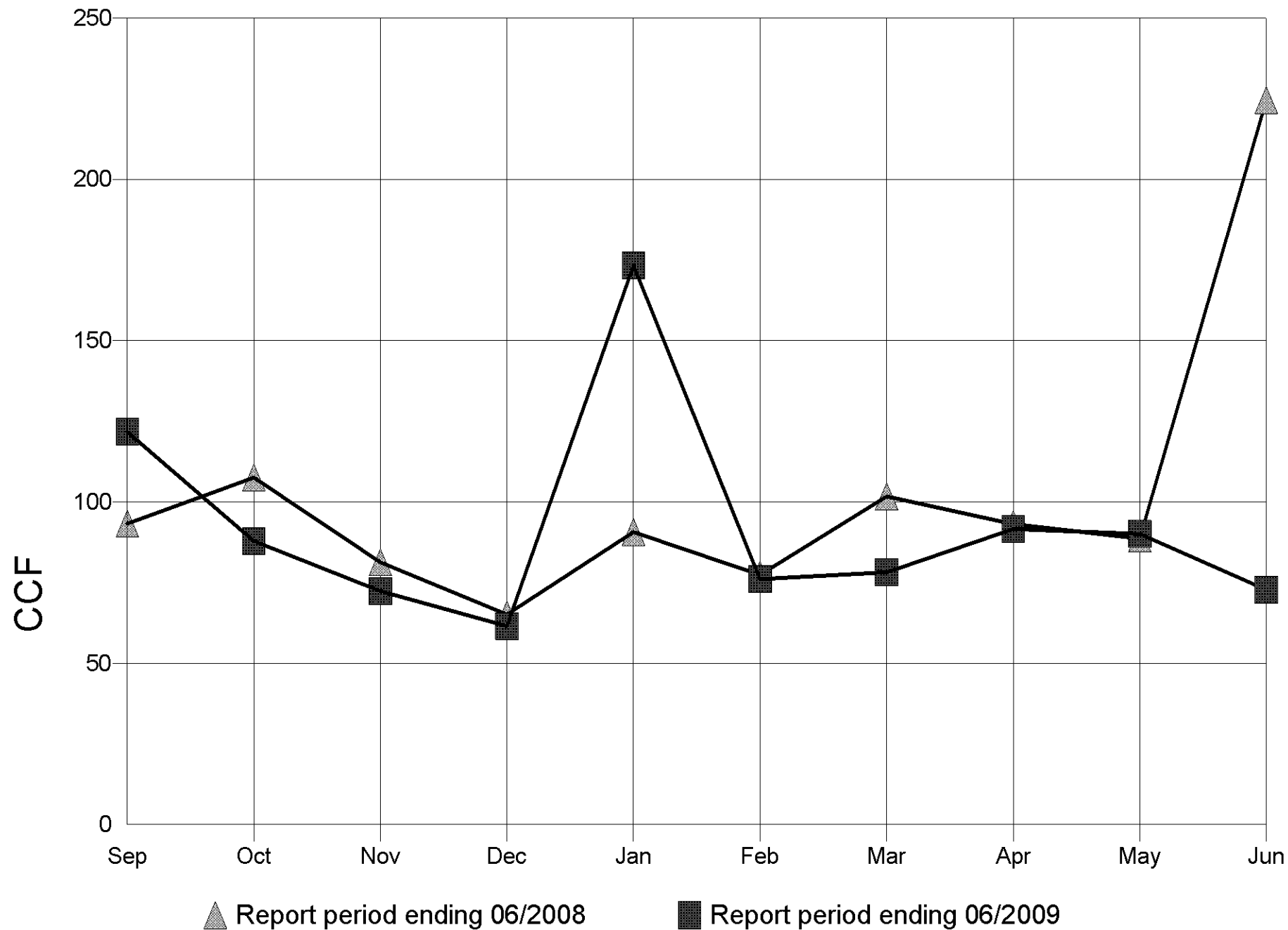
Monthly Electricity Use for JANE ADDAMS - SUMMIT



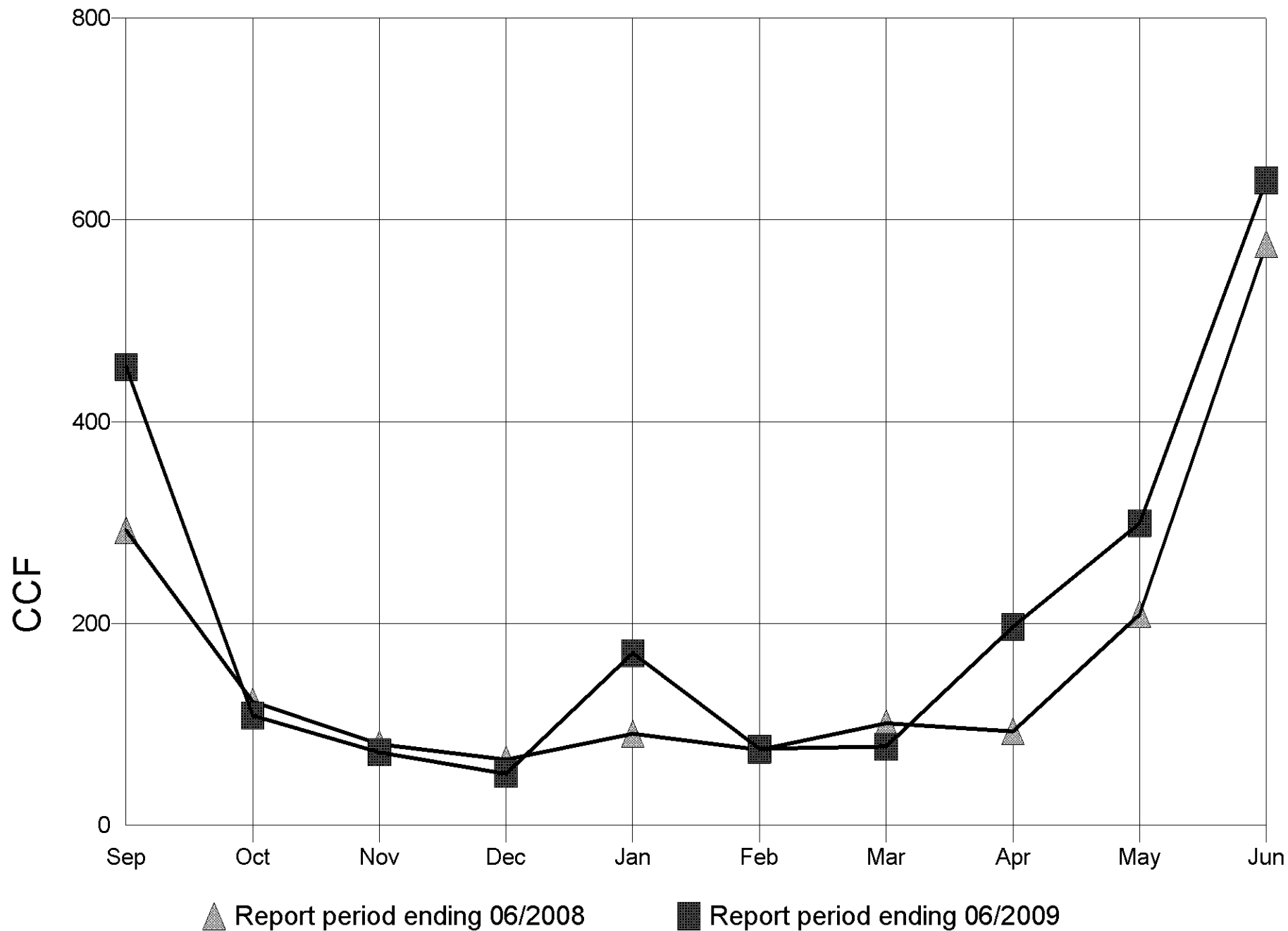
Monthly Natural Gas Use for JANE ADDAMS - SUMMIT



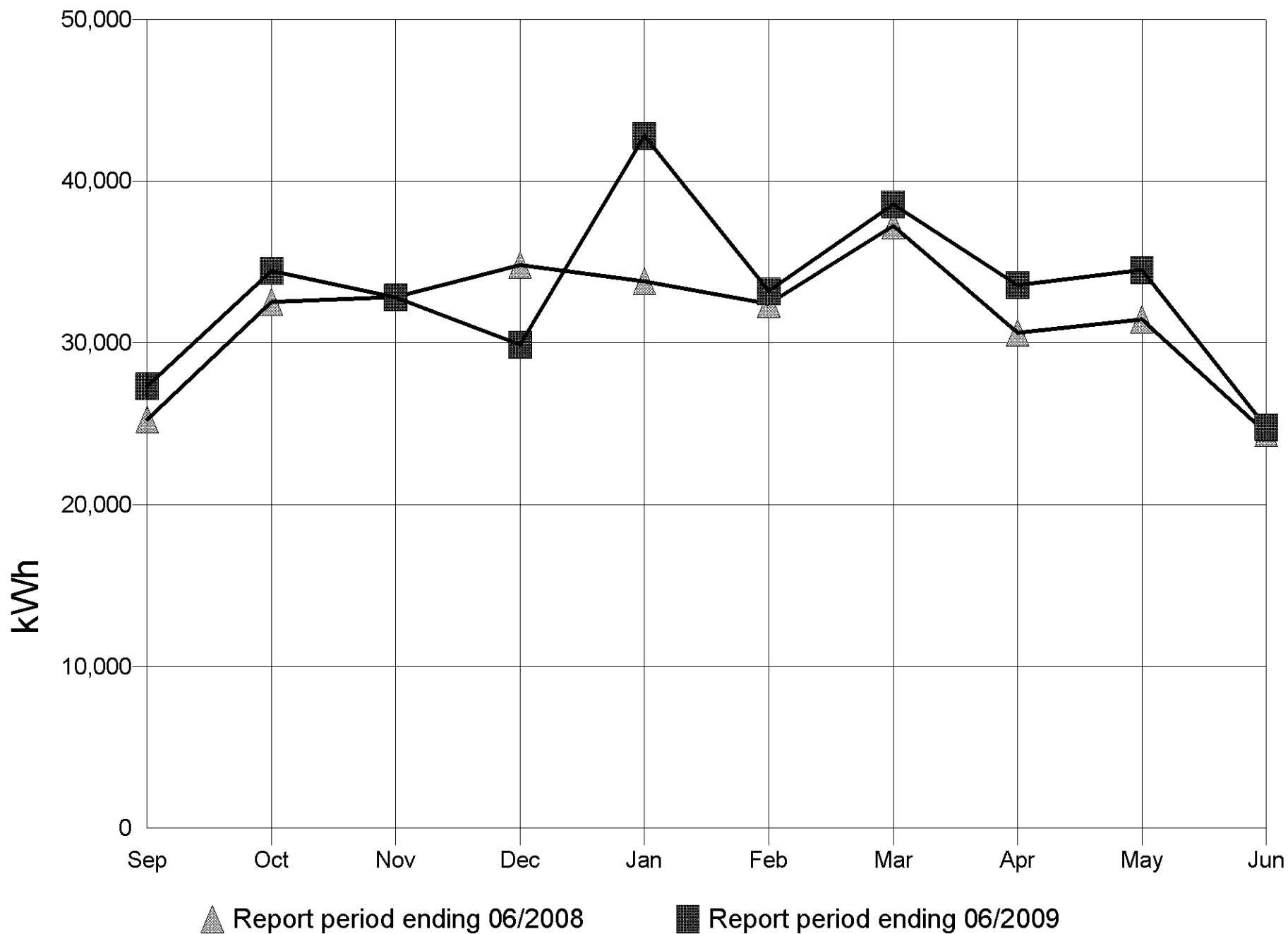
Monthly Sewer Use for JANE ADDAMS - SUMMIT



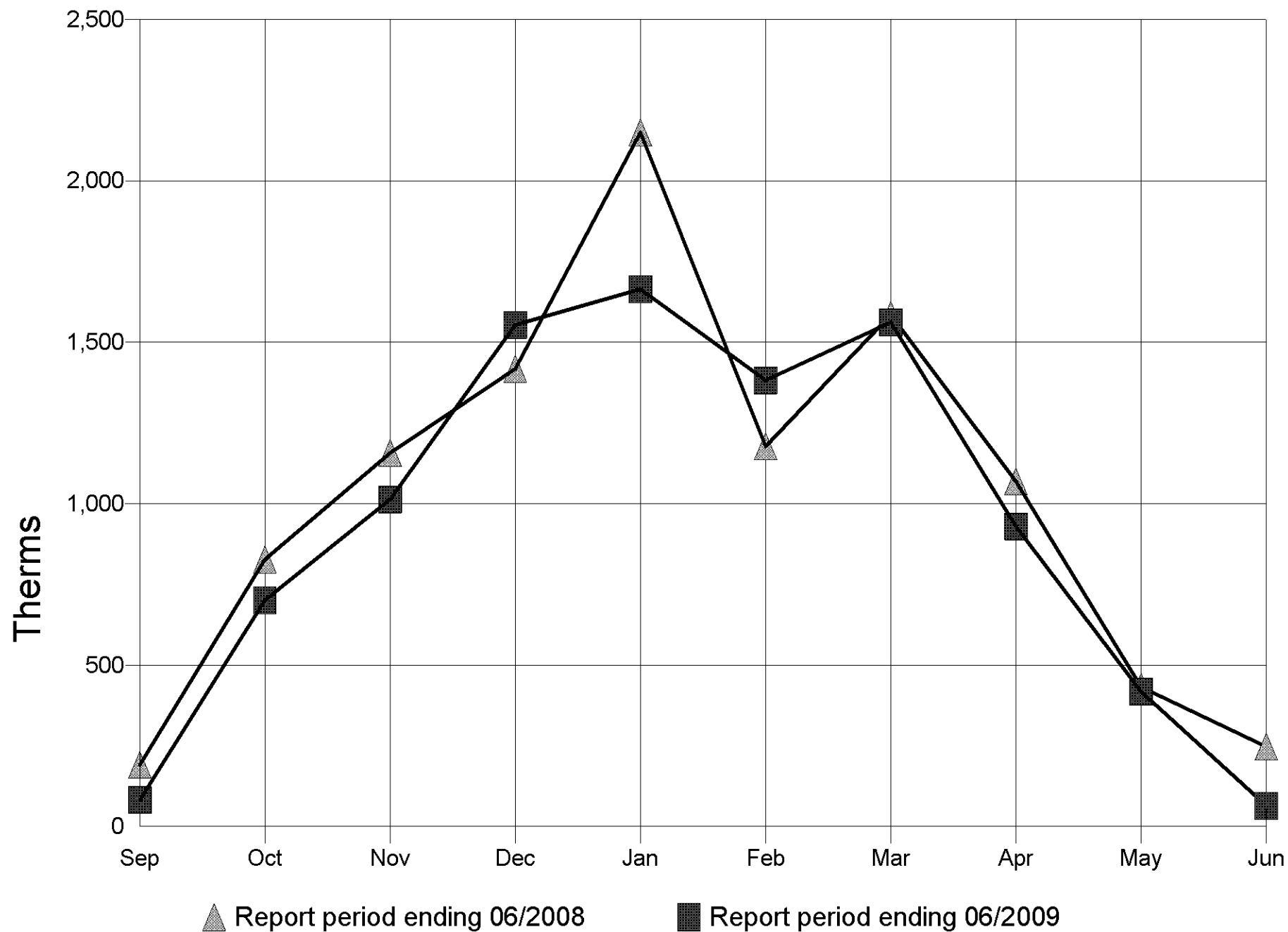
Monthly Water Use for JANE ADDAMS - SUMMIT



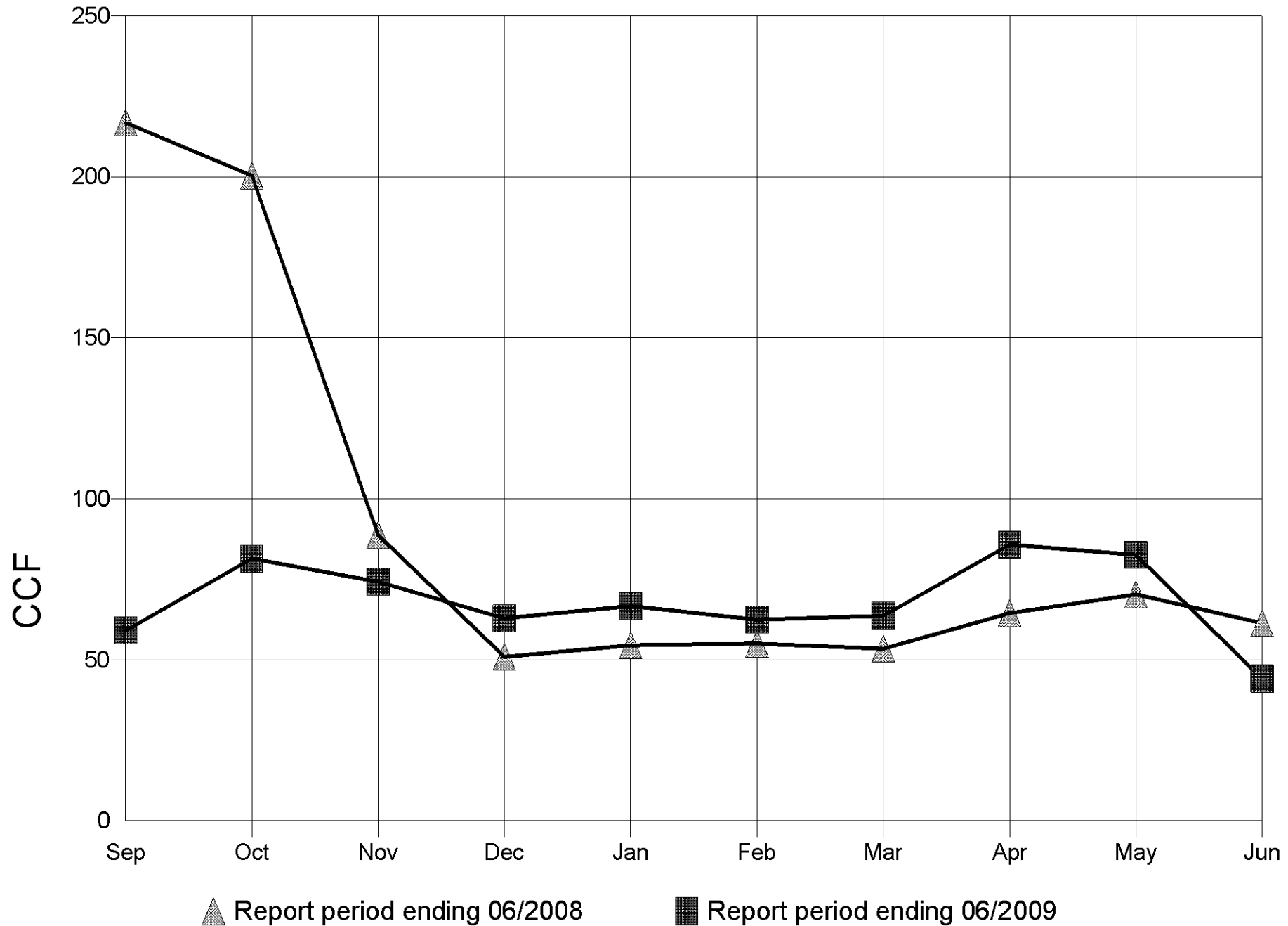
Monthly Electricity Use for KIMBALL



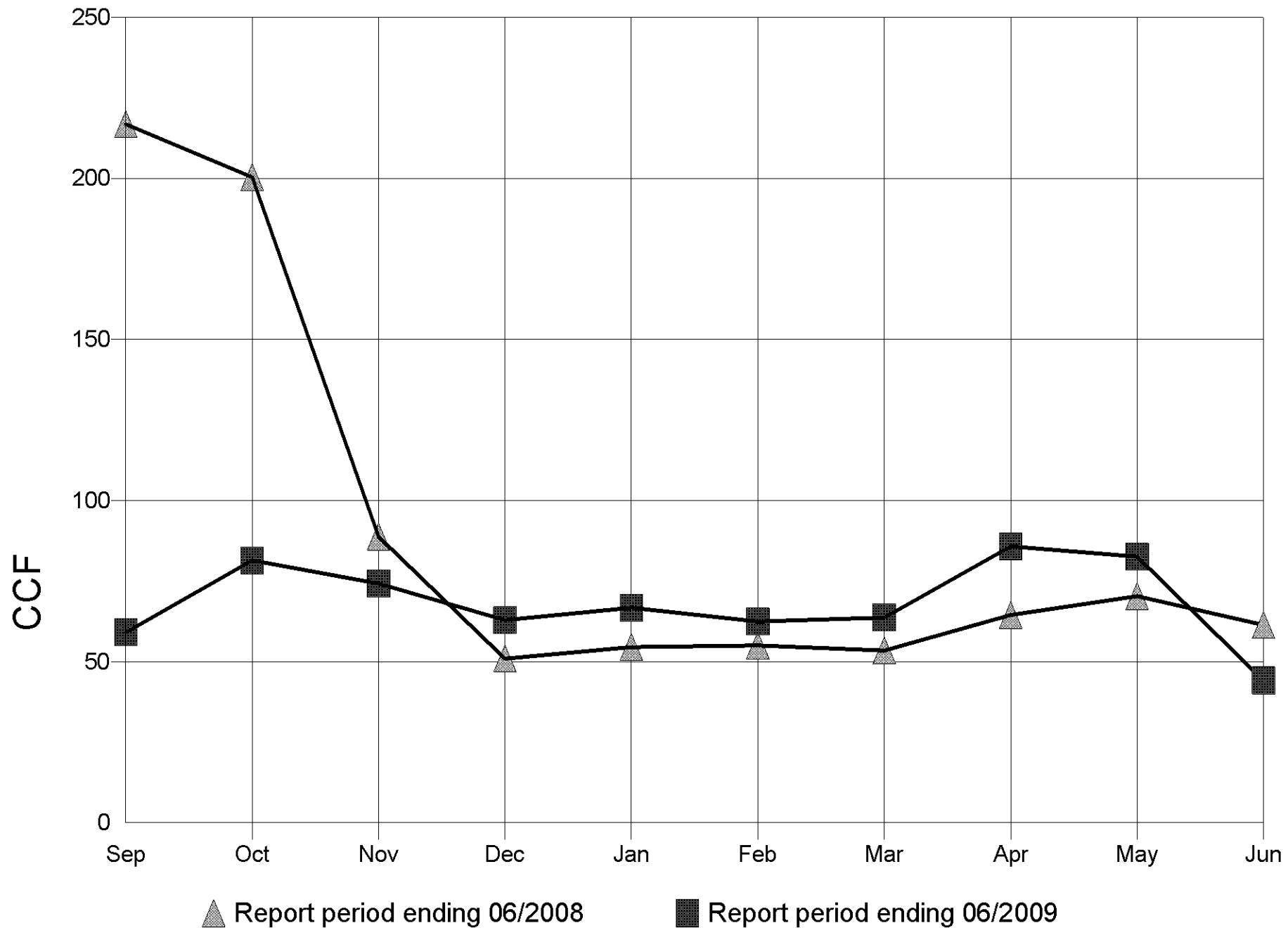
Monthly Natural Gas Use for KIMBALL



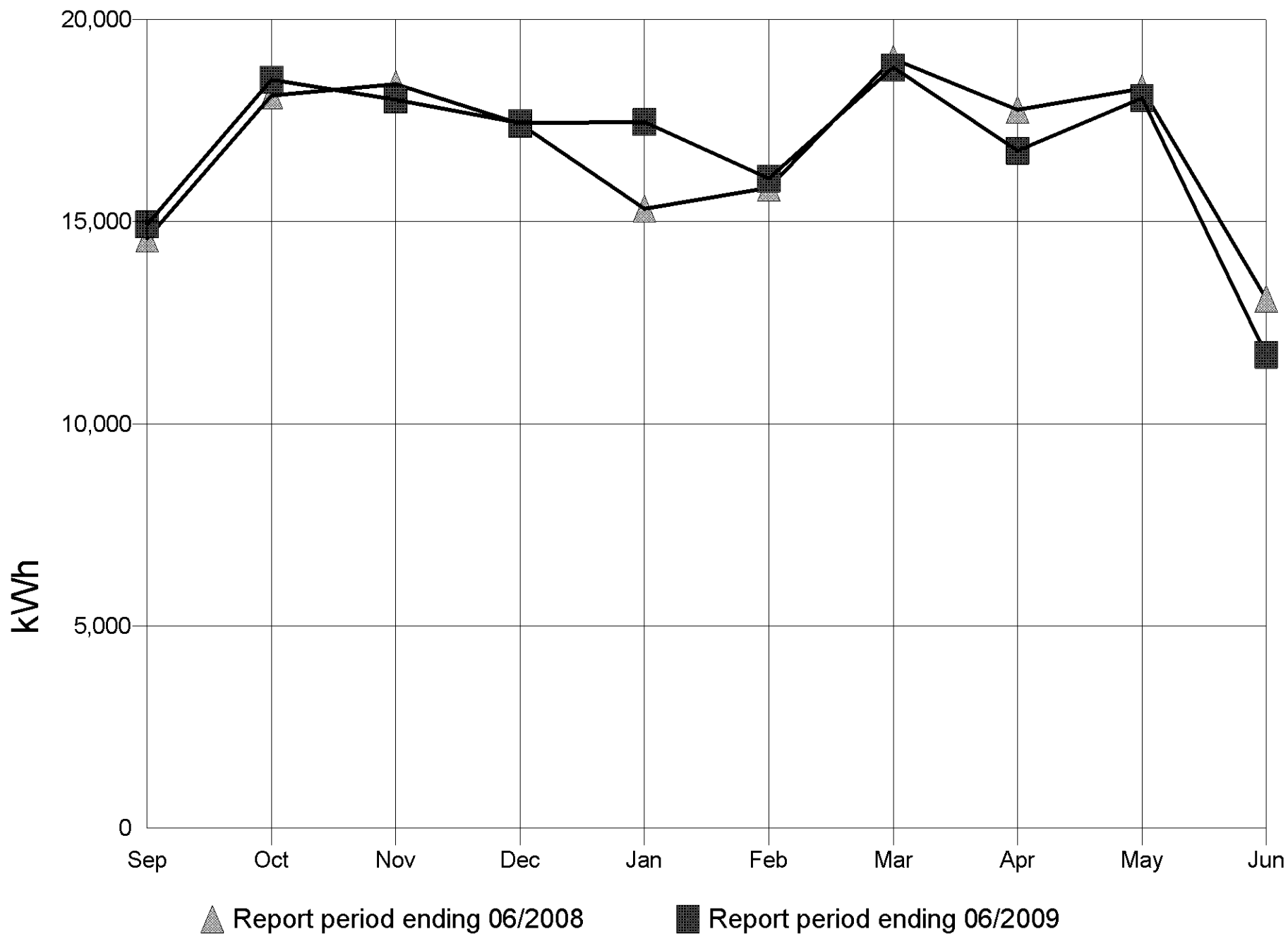
Monthly Sewer Use for KIMBALL



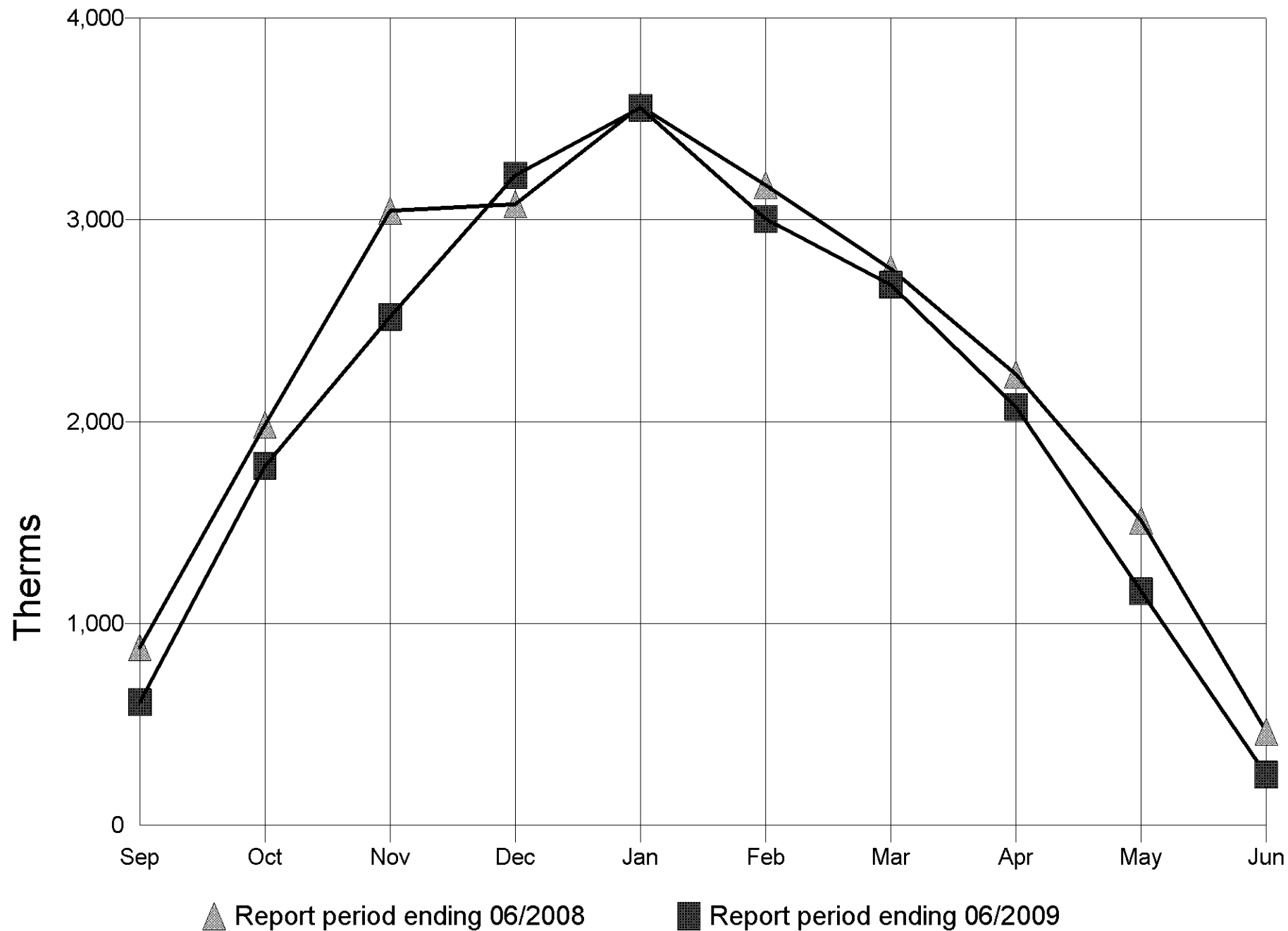
Monthly Water Use for KIMBALL



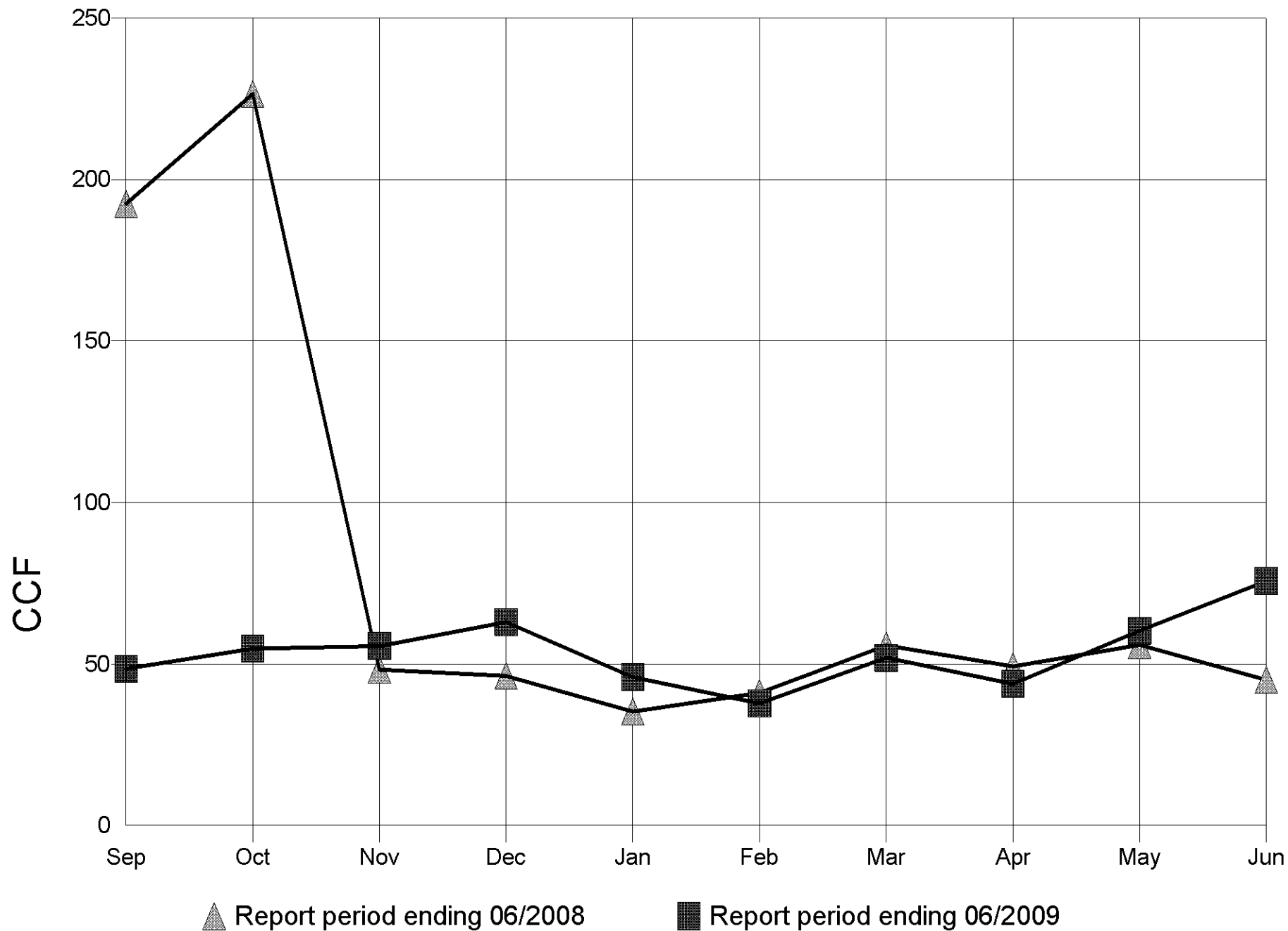
Monthly Electricity Use for LAFAYETTE



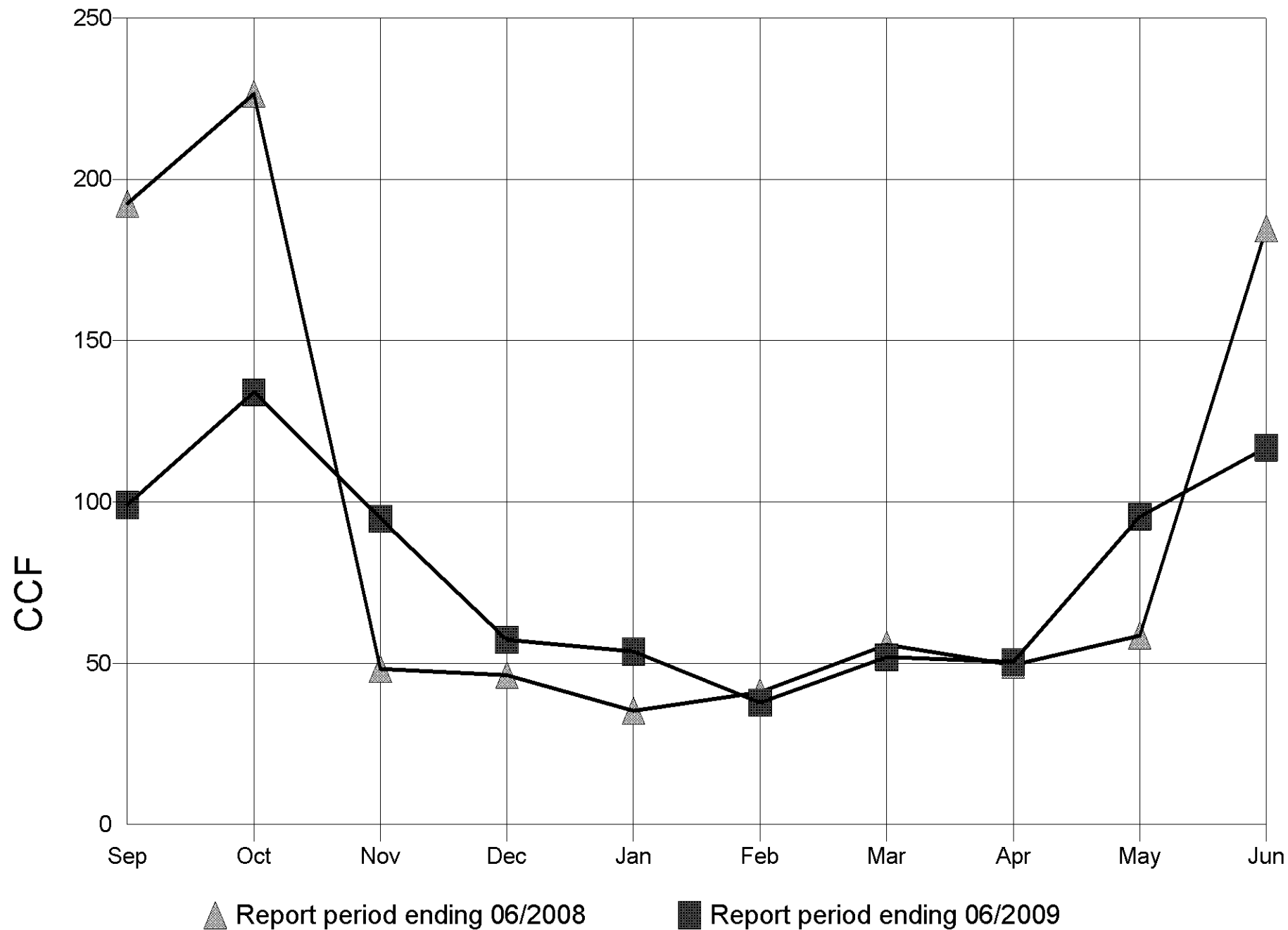
Monthly Natural Gas Use for LAFAYETTE



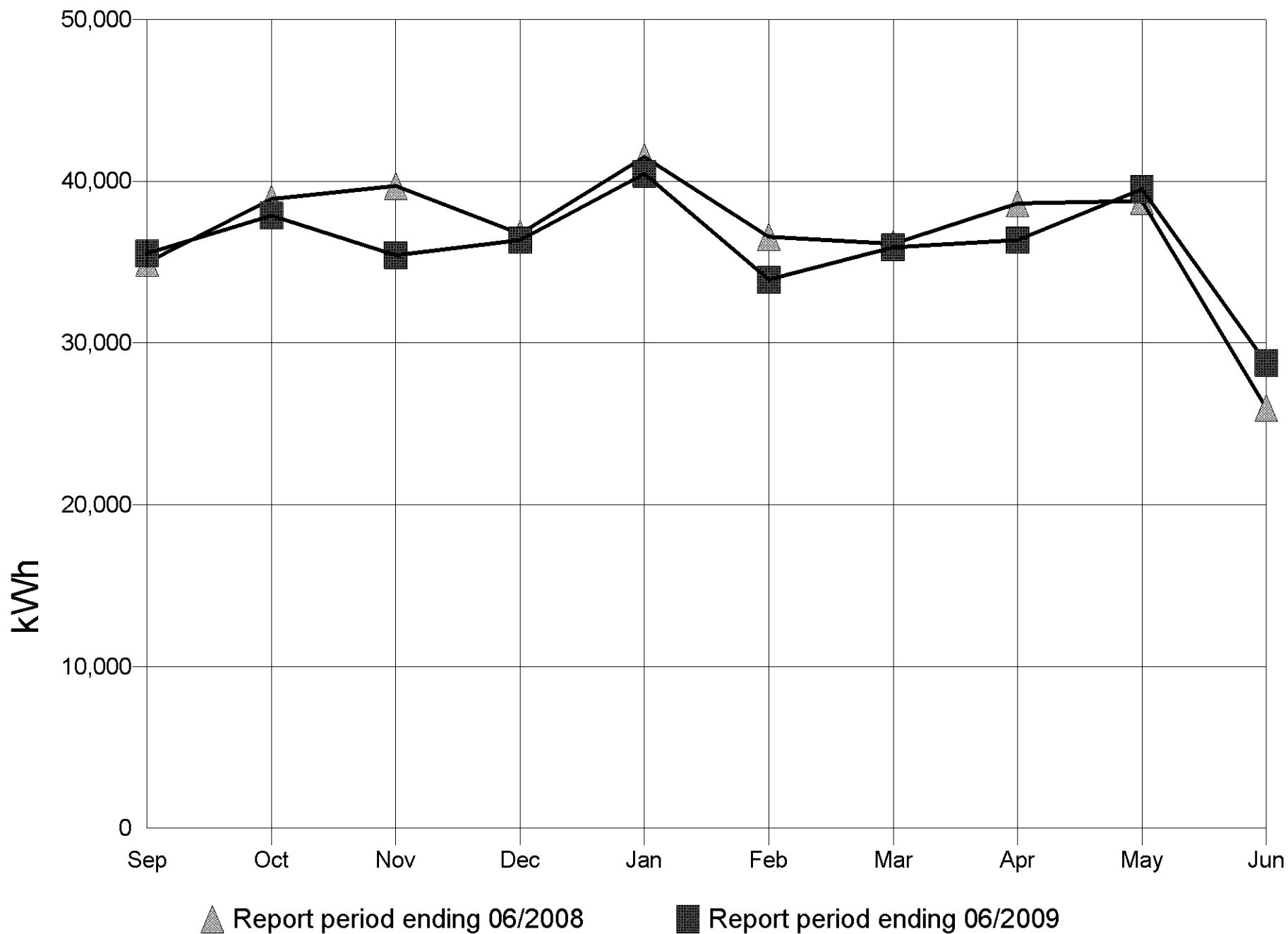
Monthly Sewer Use for LAFAYETTE



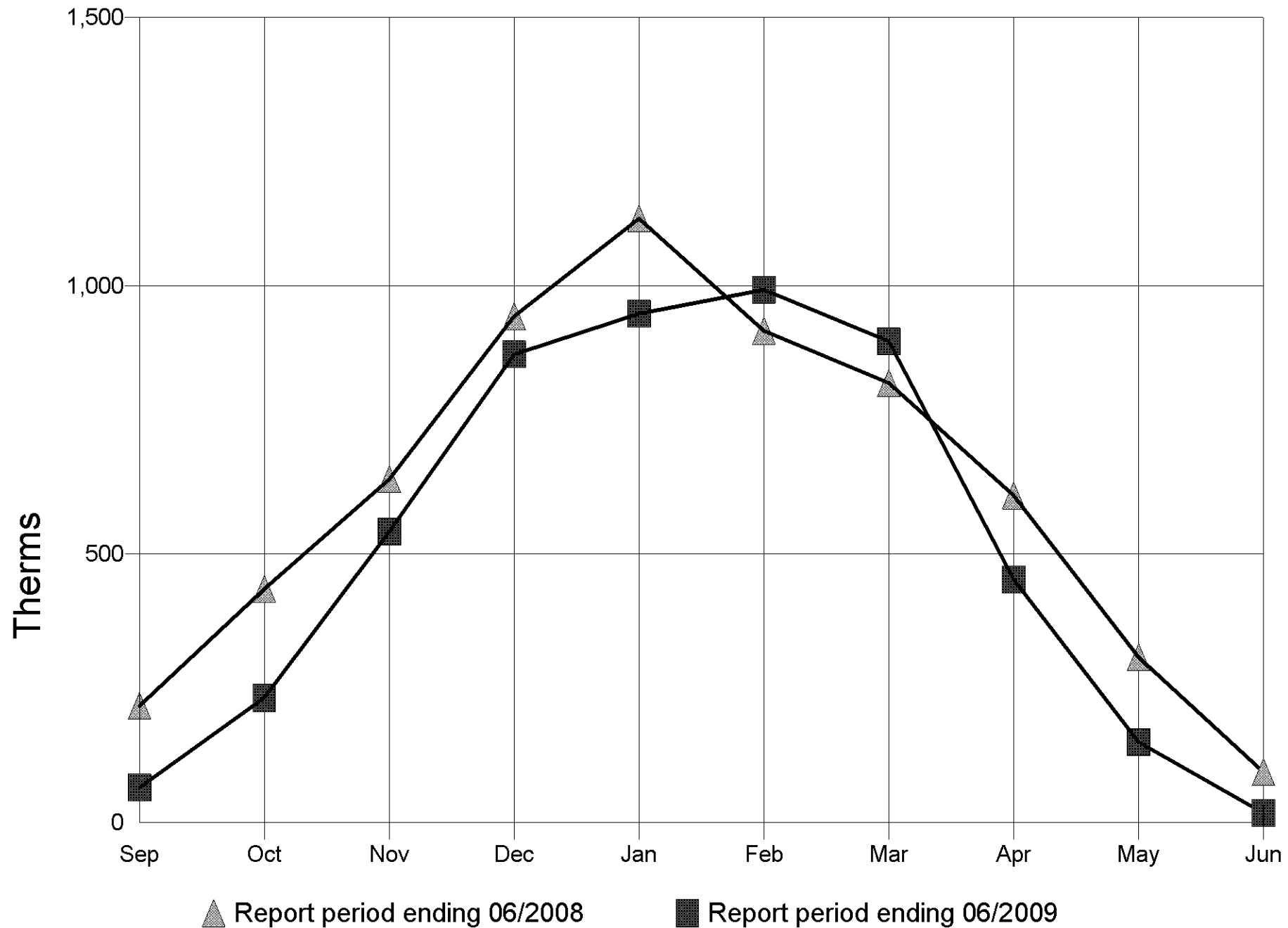
Monthly Water Use for LAFAYETTE



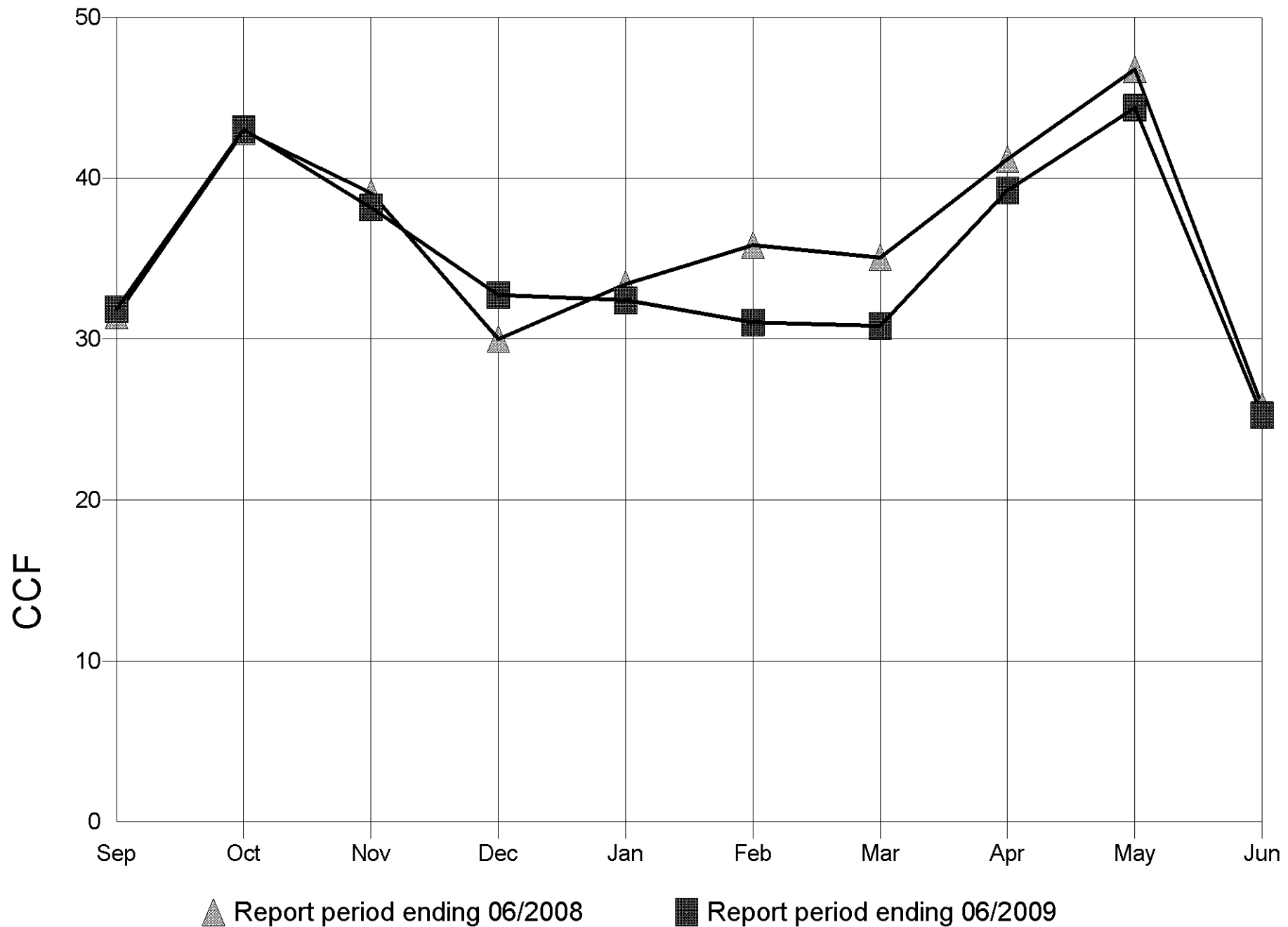
Monthly Electricity Use for LATONA (JSIS)



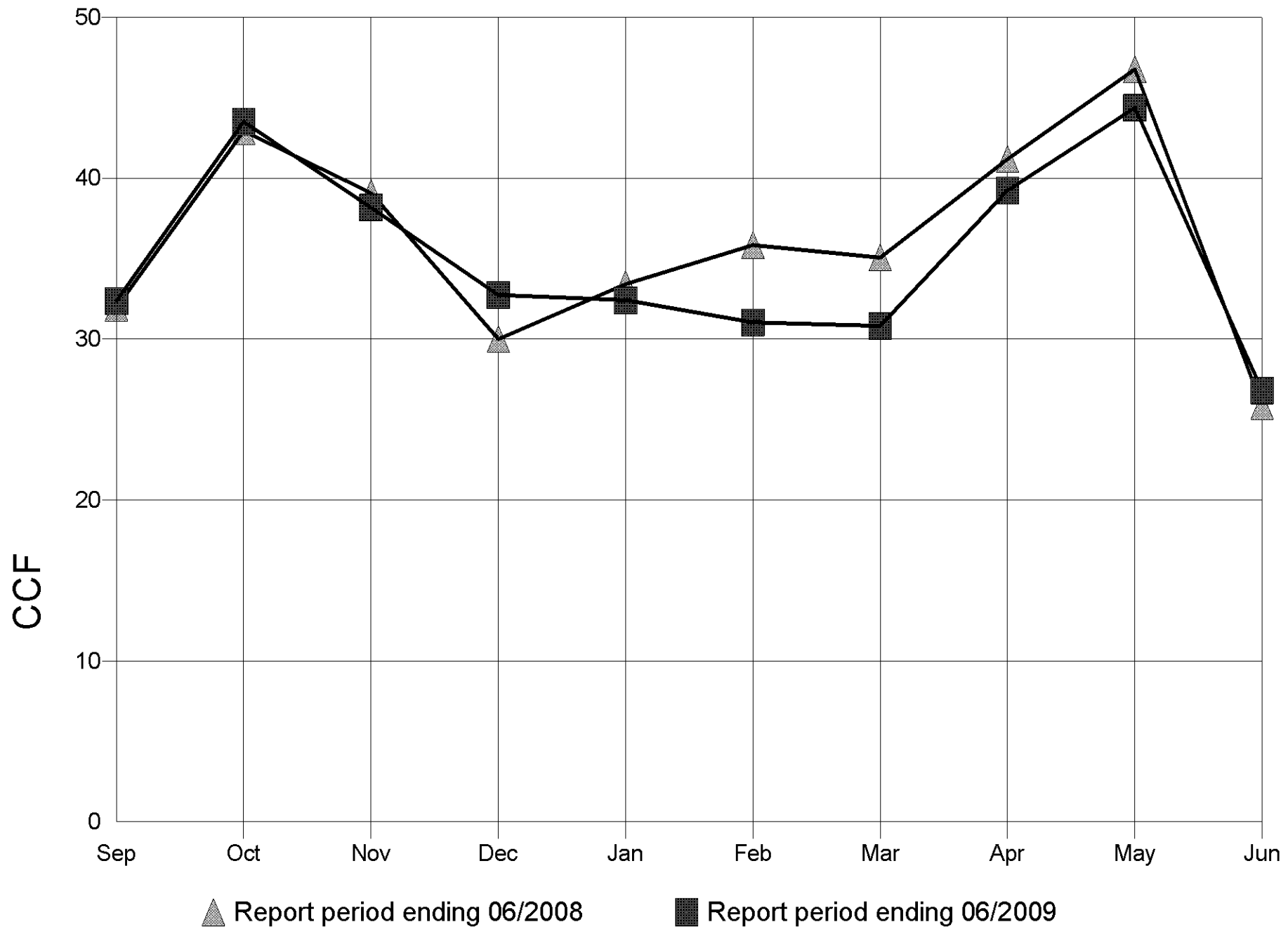
Monthly Natural Gas Use for LATONA (JSIS)



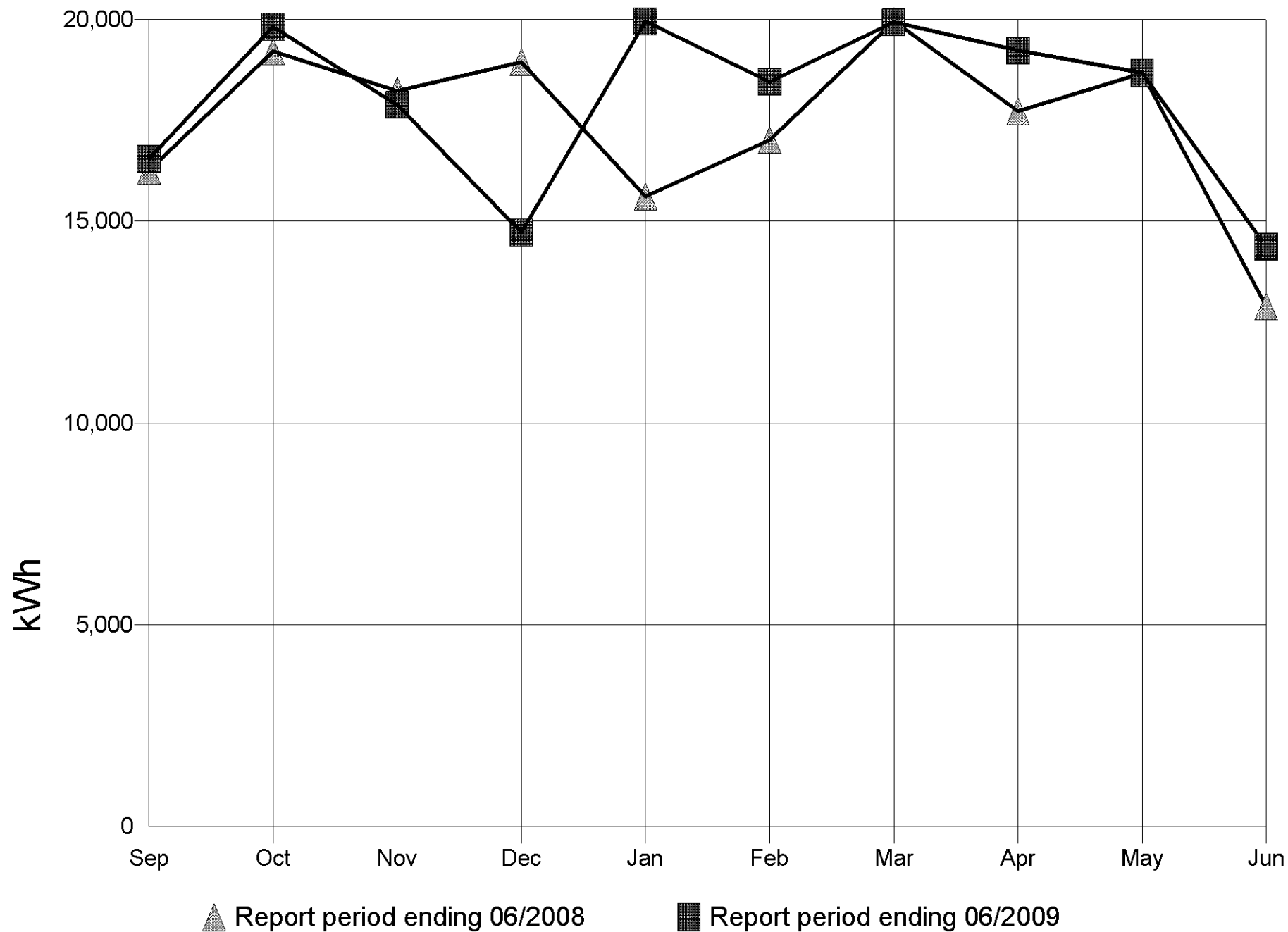
Monthly Sewer Use for LATONA (JSIS)



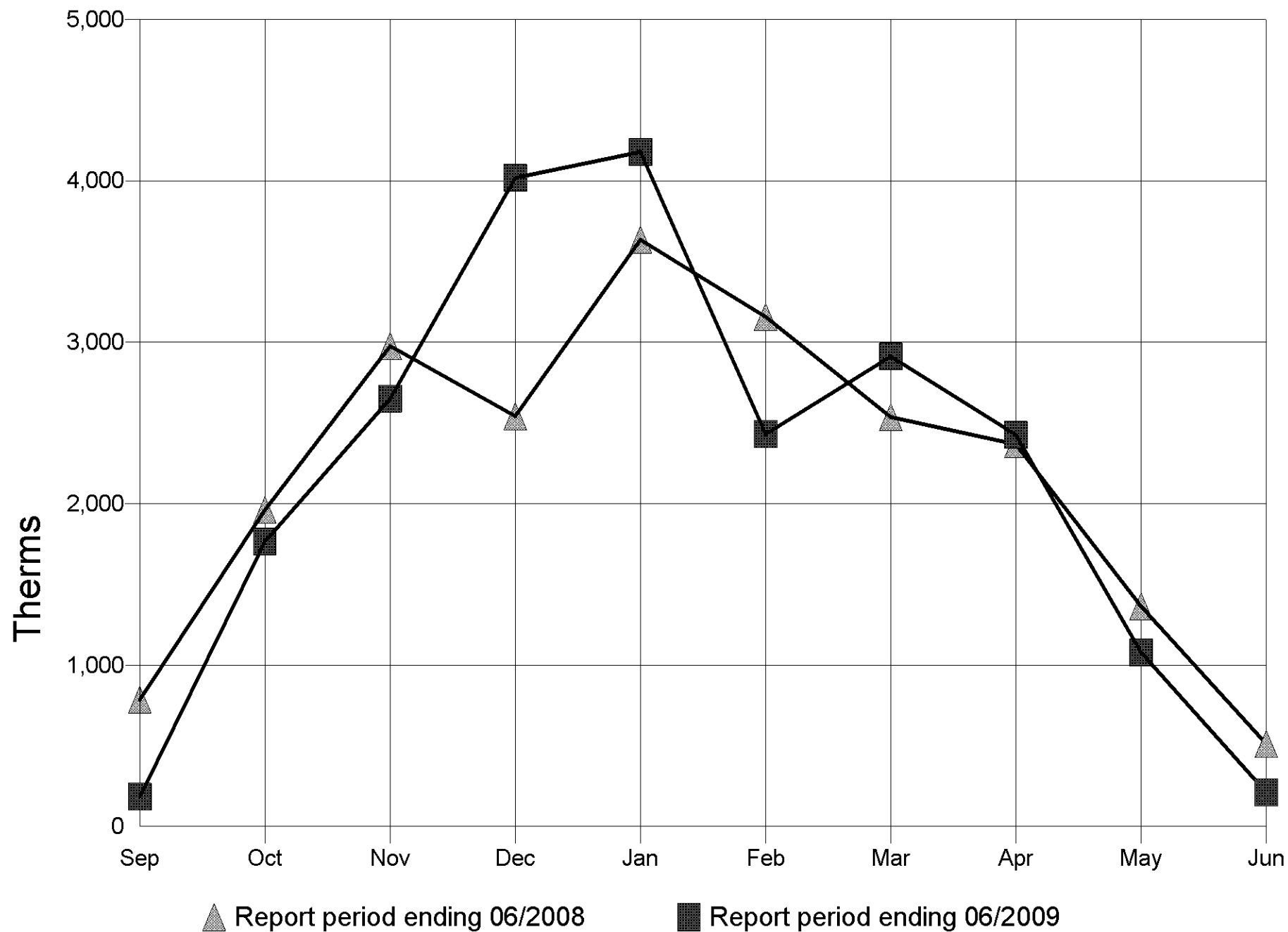
Monthly Water Use for LATONA (JSIS)



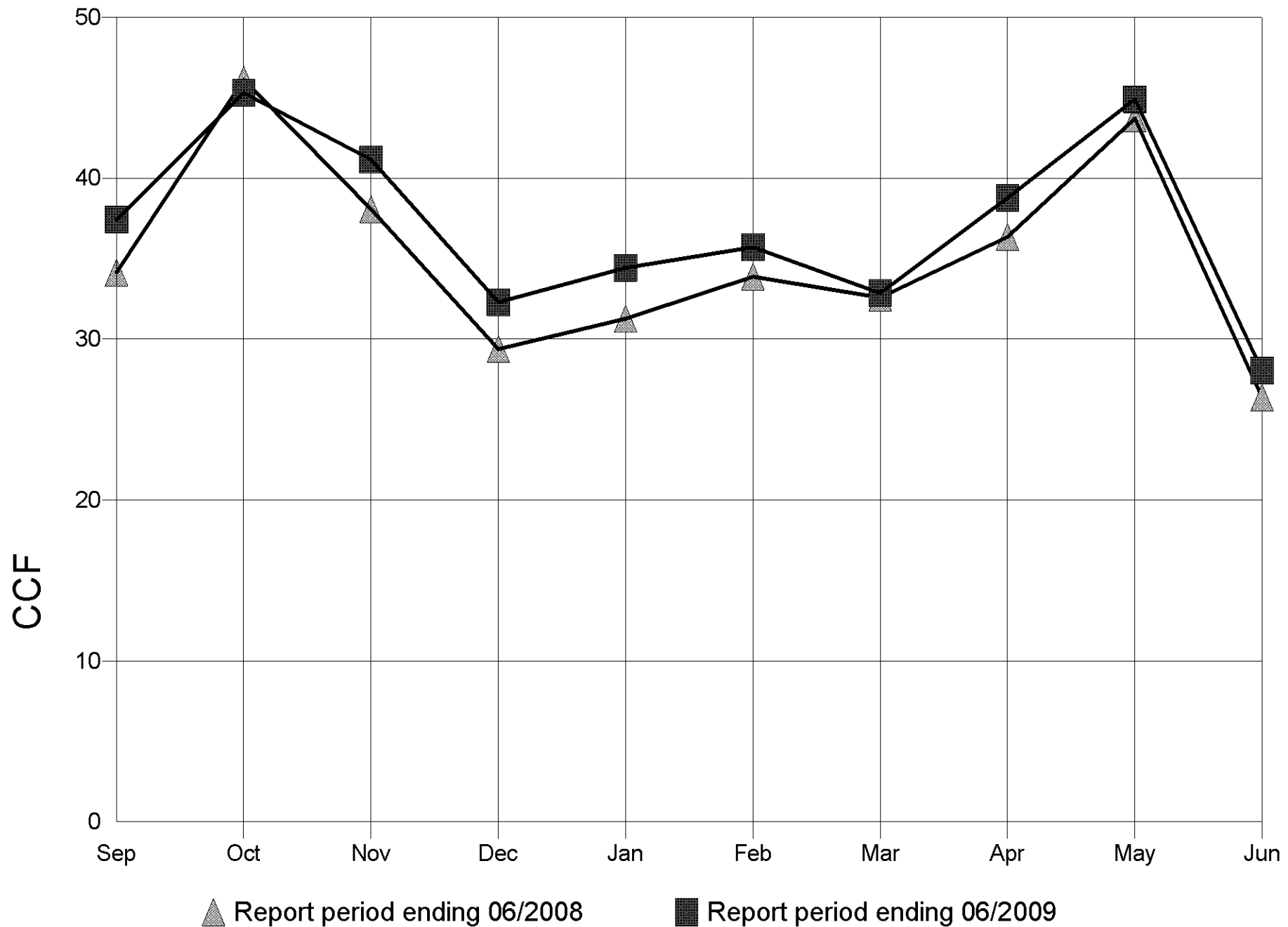
Monthly Electricity Use for LAURELHURST



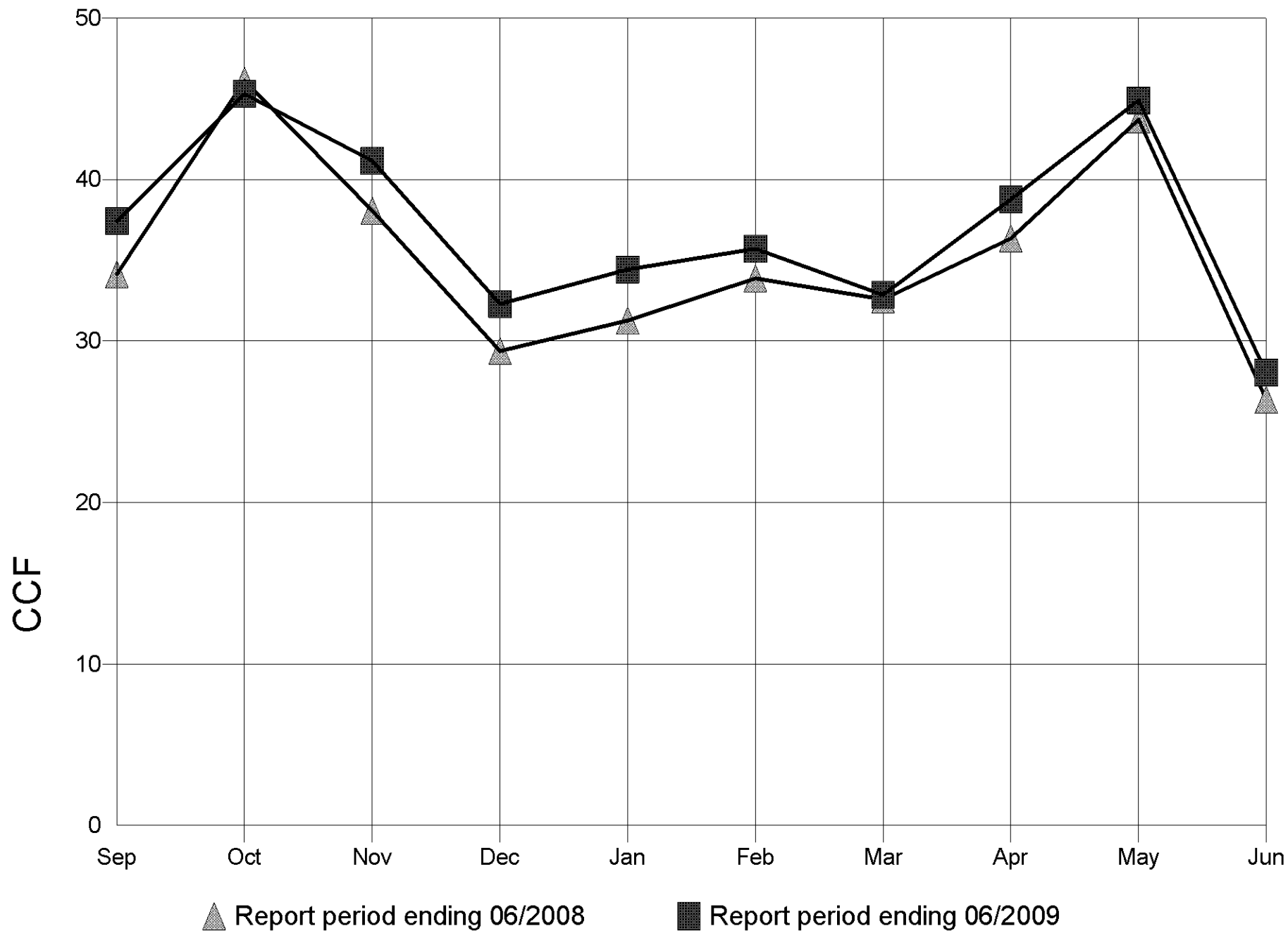
Monthly Natural Gas Use for LAURELHURST



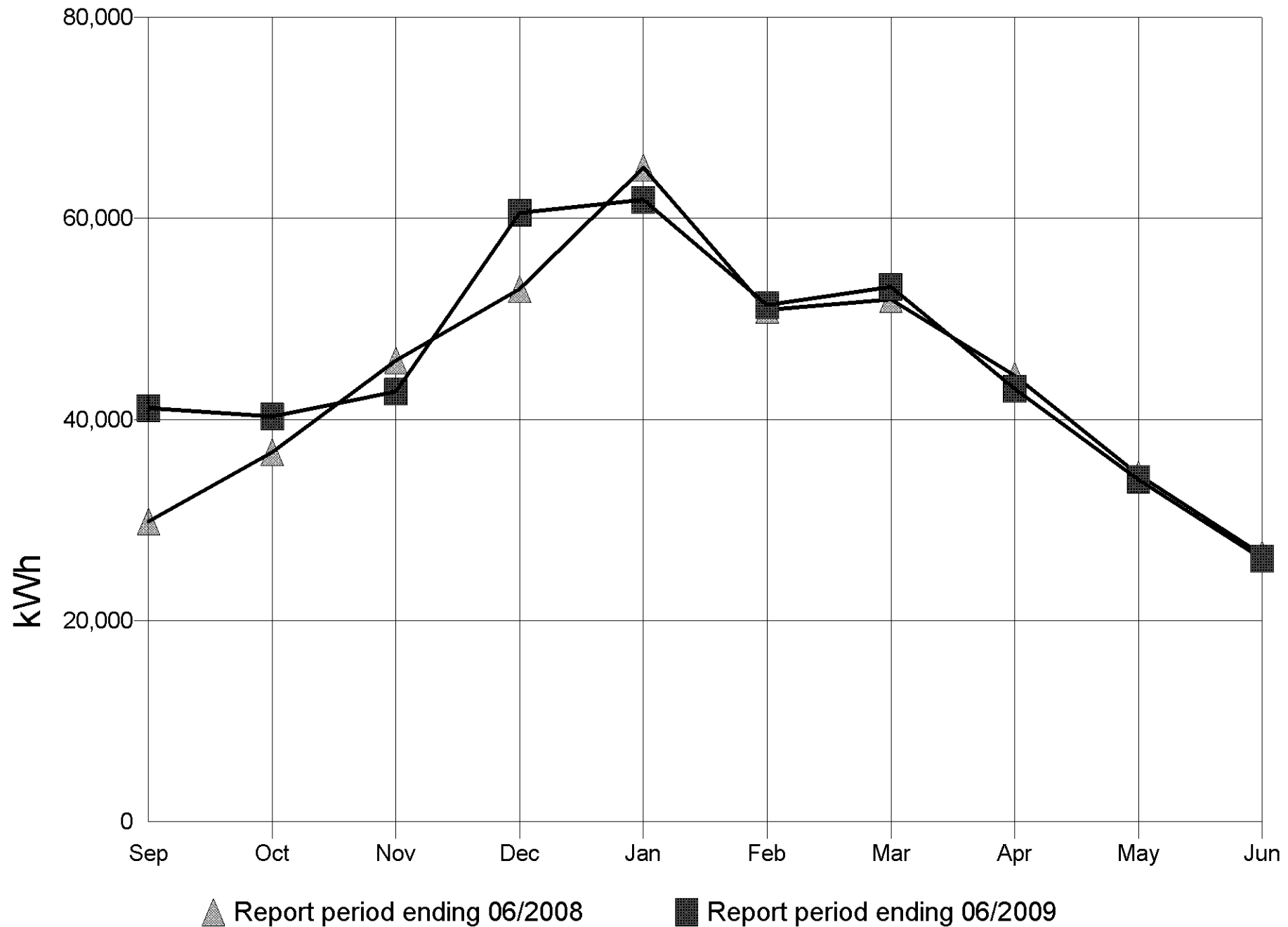
Monthly Sewer Use for LAURELHURST



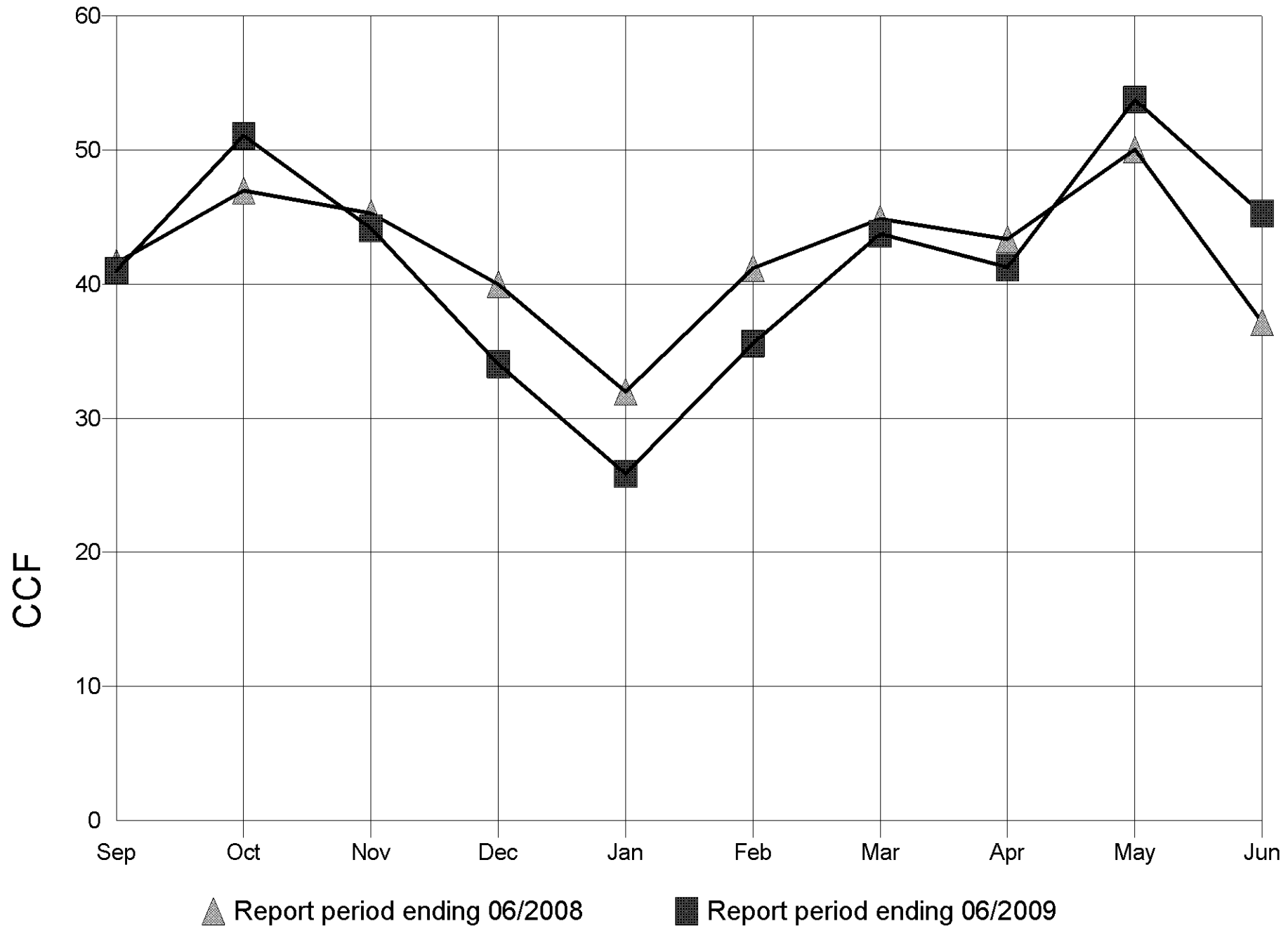
Monthly Water Use for LAURELHURST



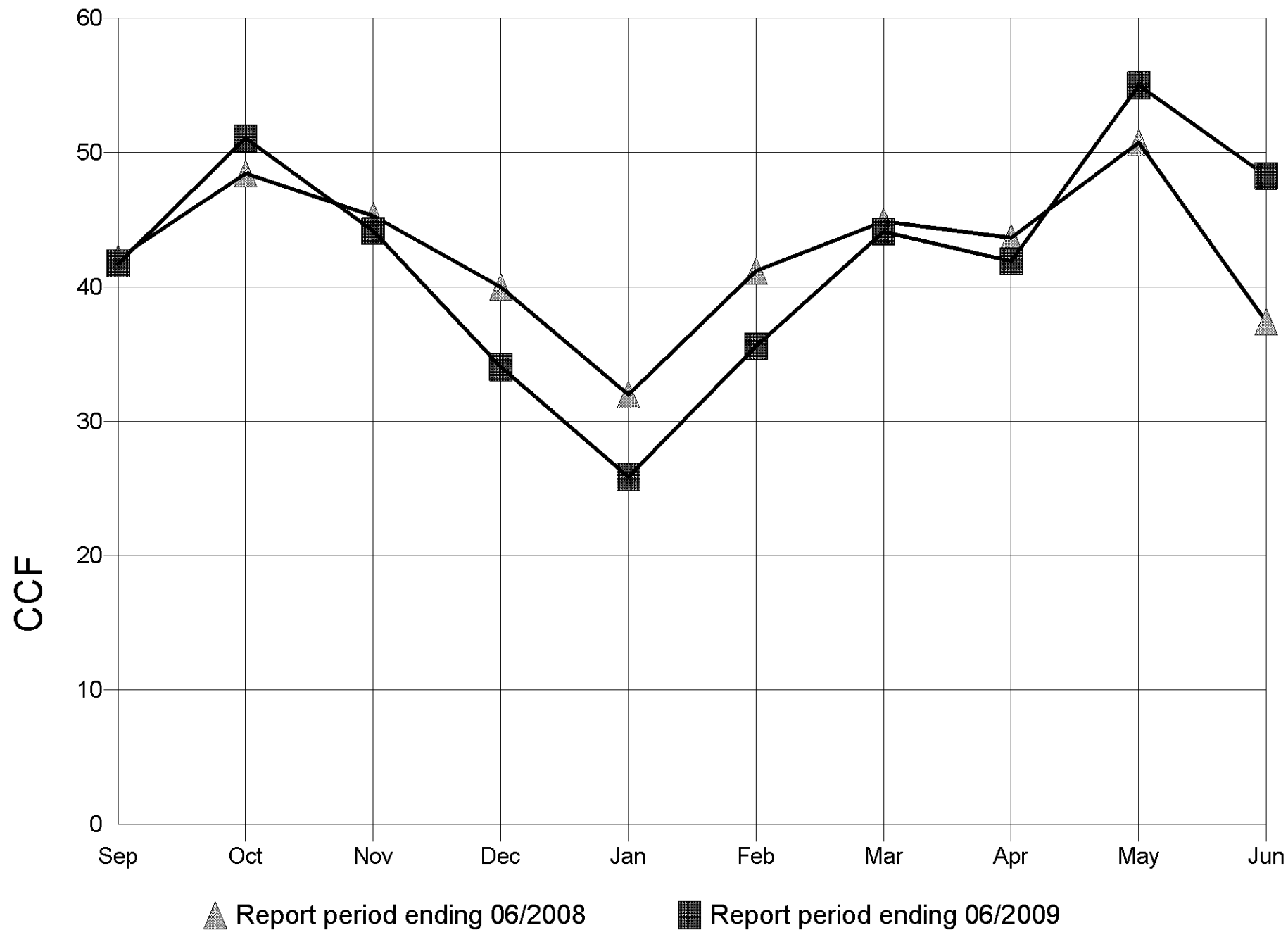
Monthly Electricity Use for LAWTON



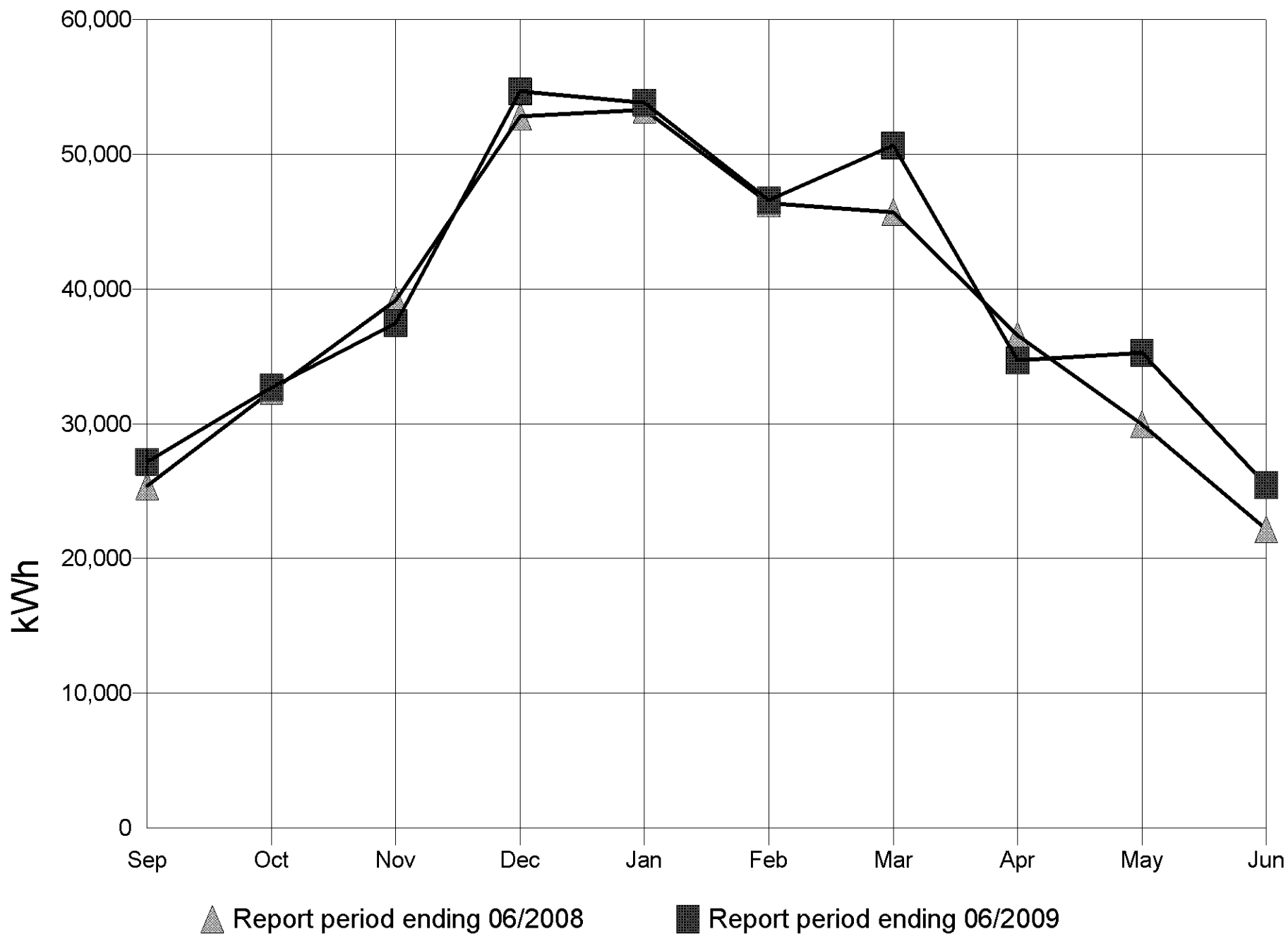
Monthly Sewer Use for LAWTON



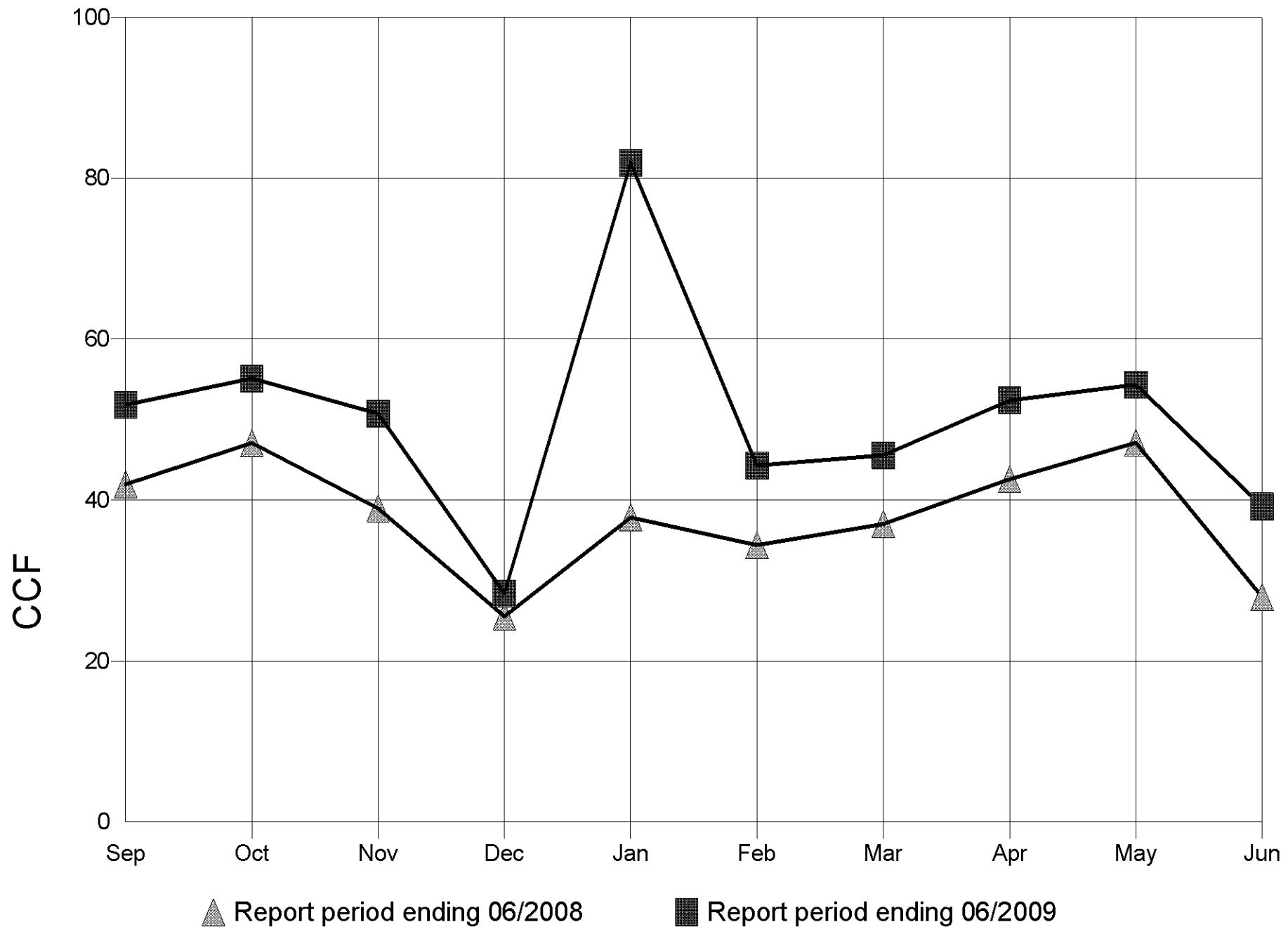
Monthly Water Use for LAWTON



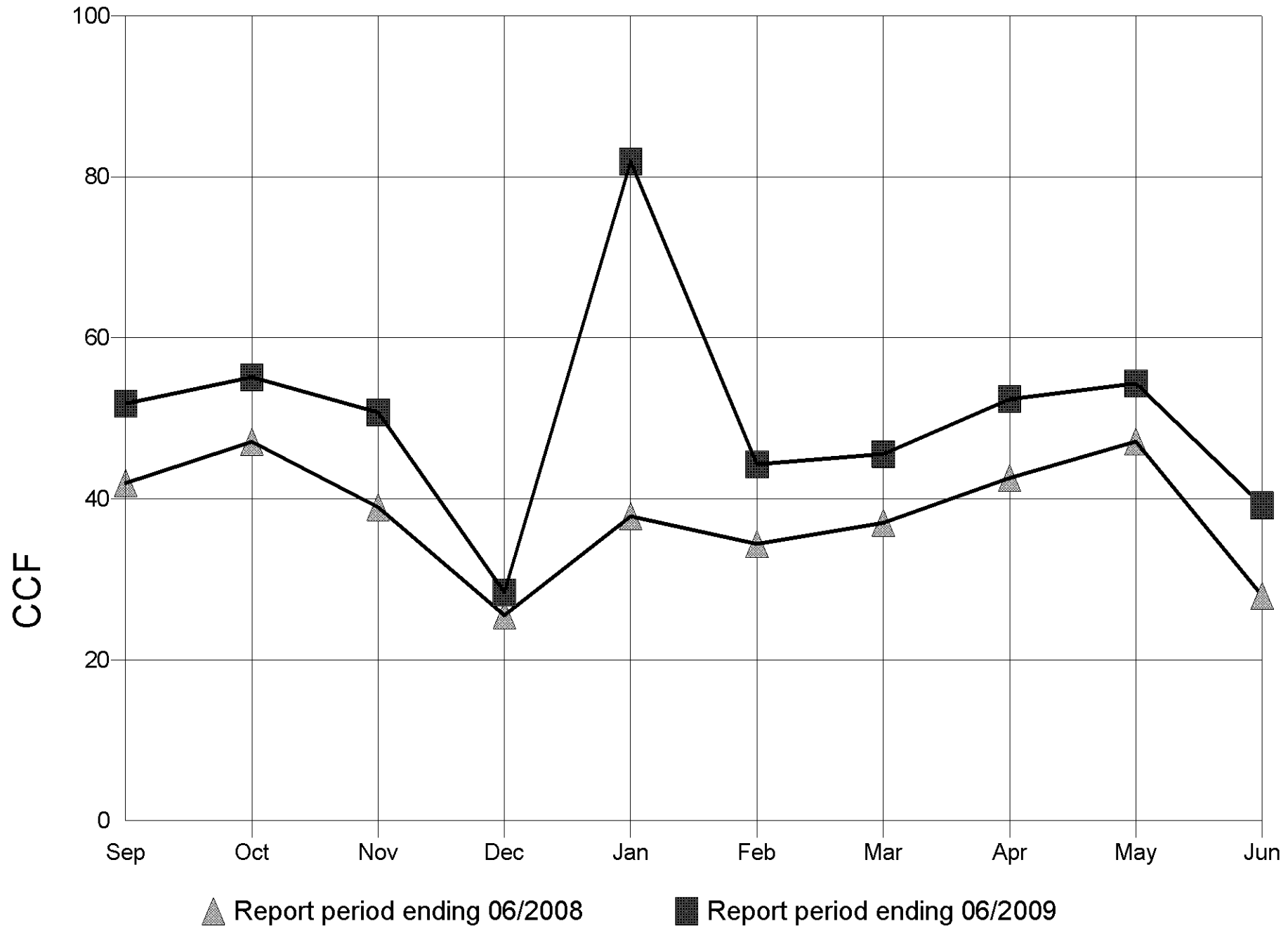
Monthly Electricity Use for LESCHI



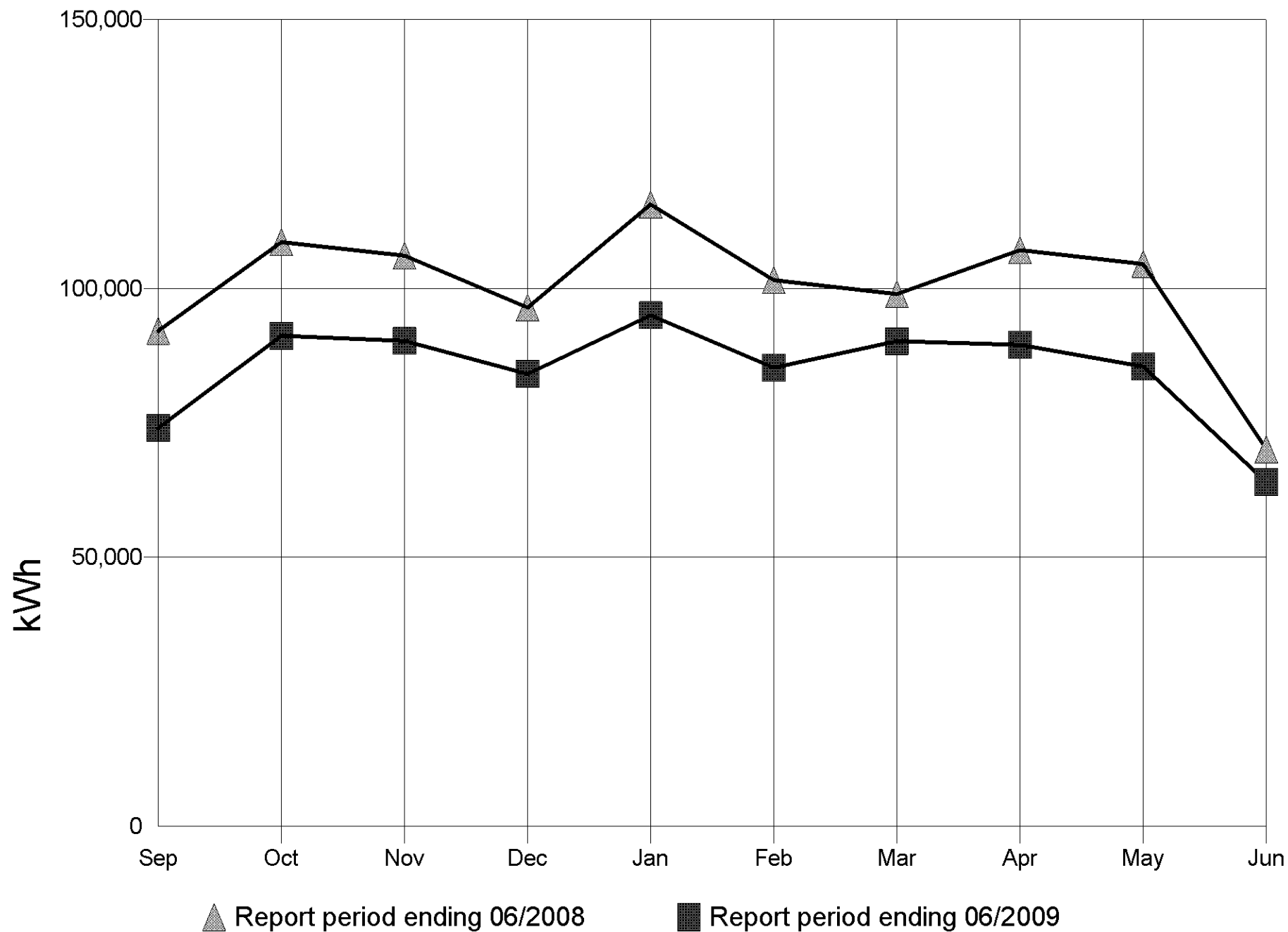
Monthly Sewer Use for LESCHI



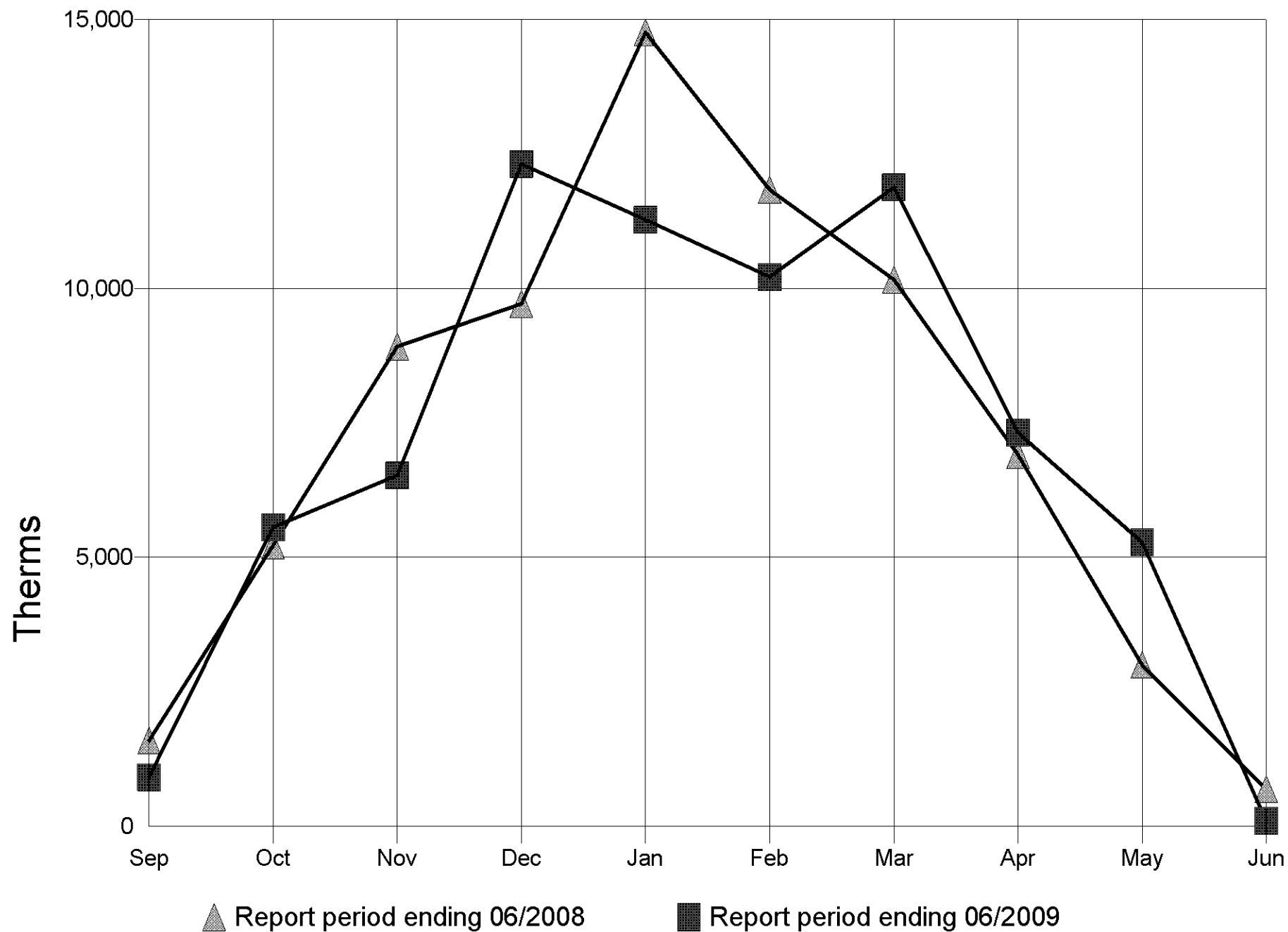
Monthly Water Use for LESCHI



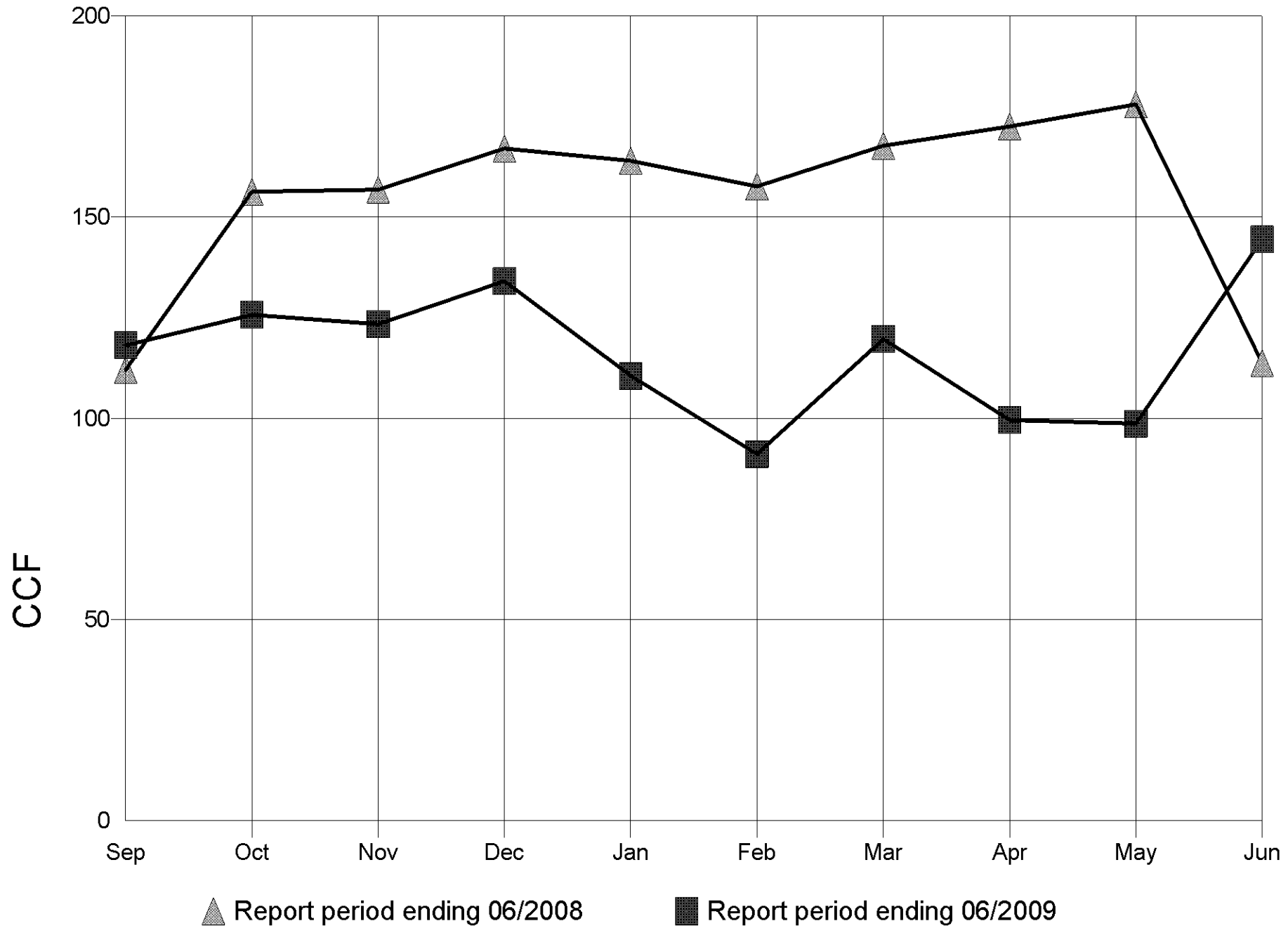
Monthly Electricity Use for LINCOLN



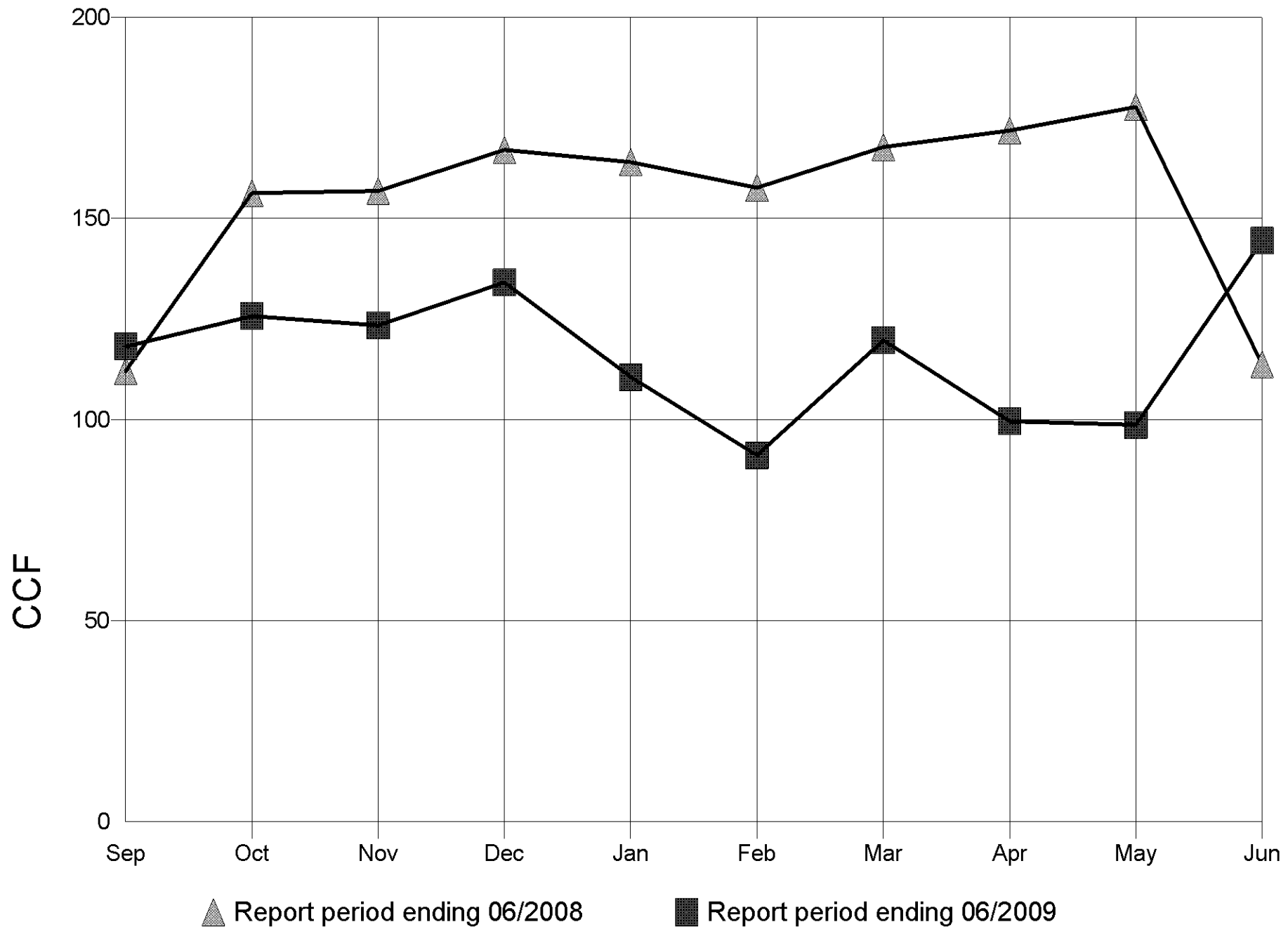
Monthly Natural Gas Use for LINCOLN



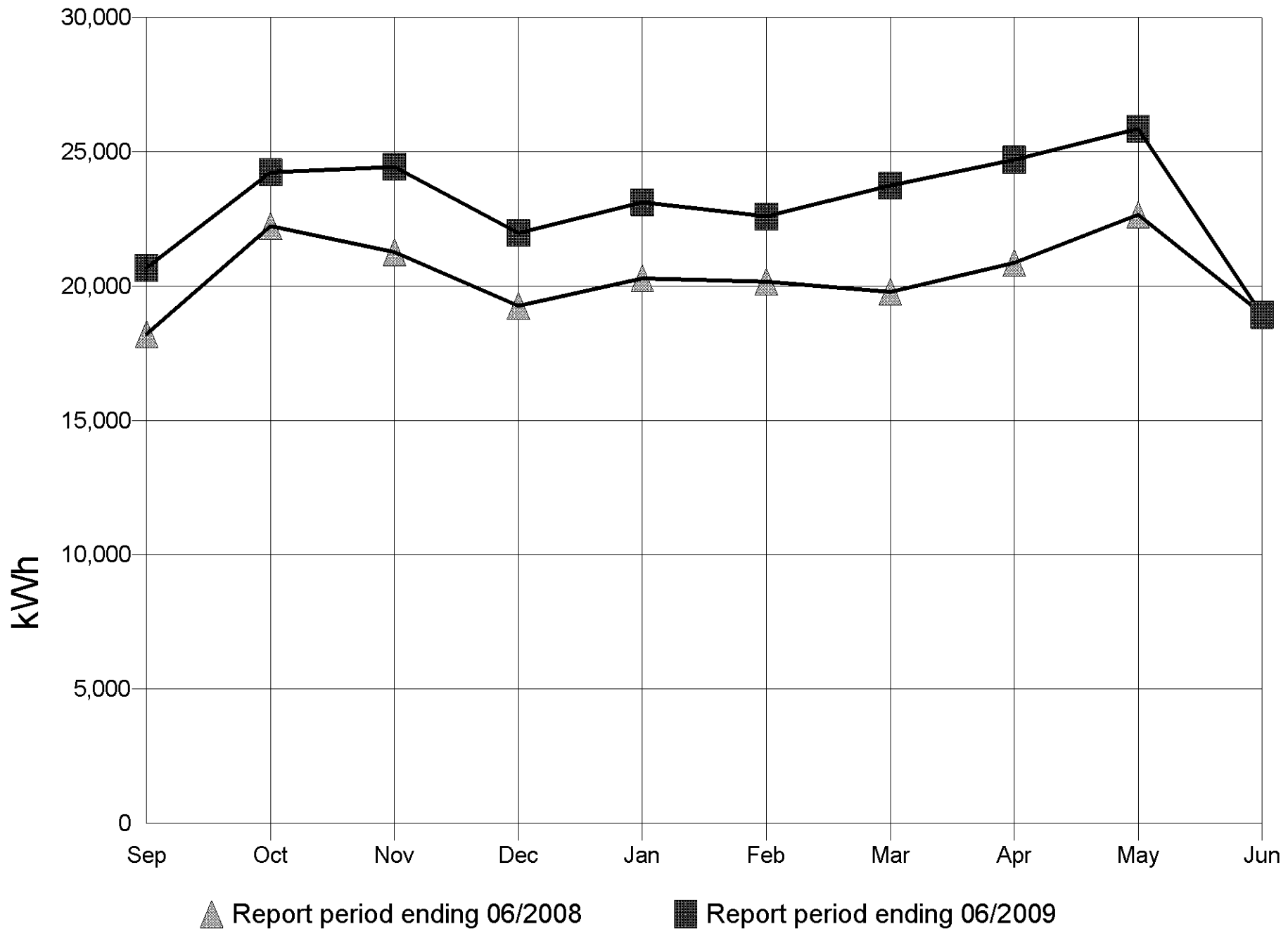
Monthly Sewer Use for LINCOLN



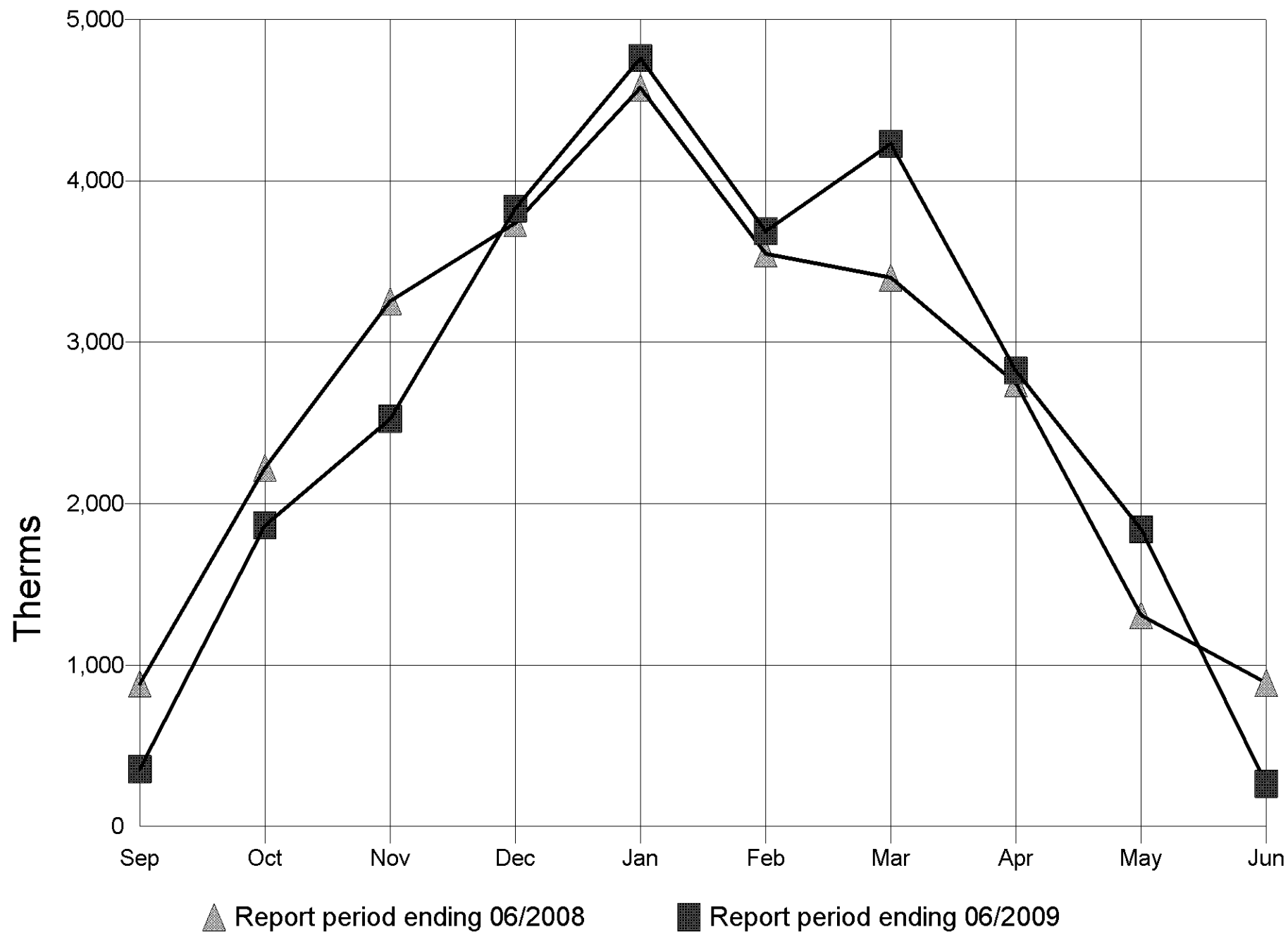
Monthly Water Use for LINCOLN



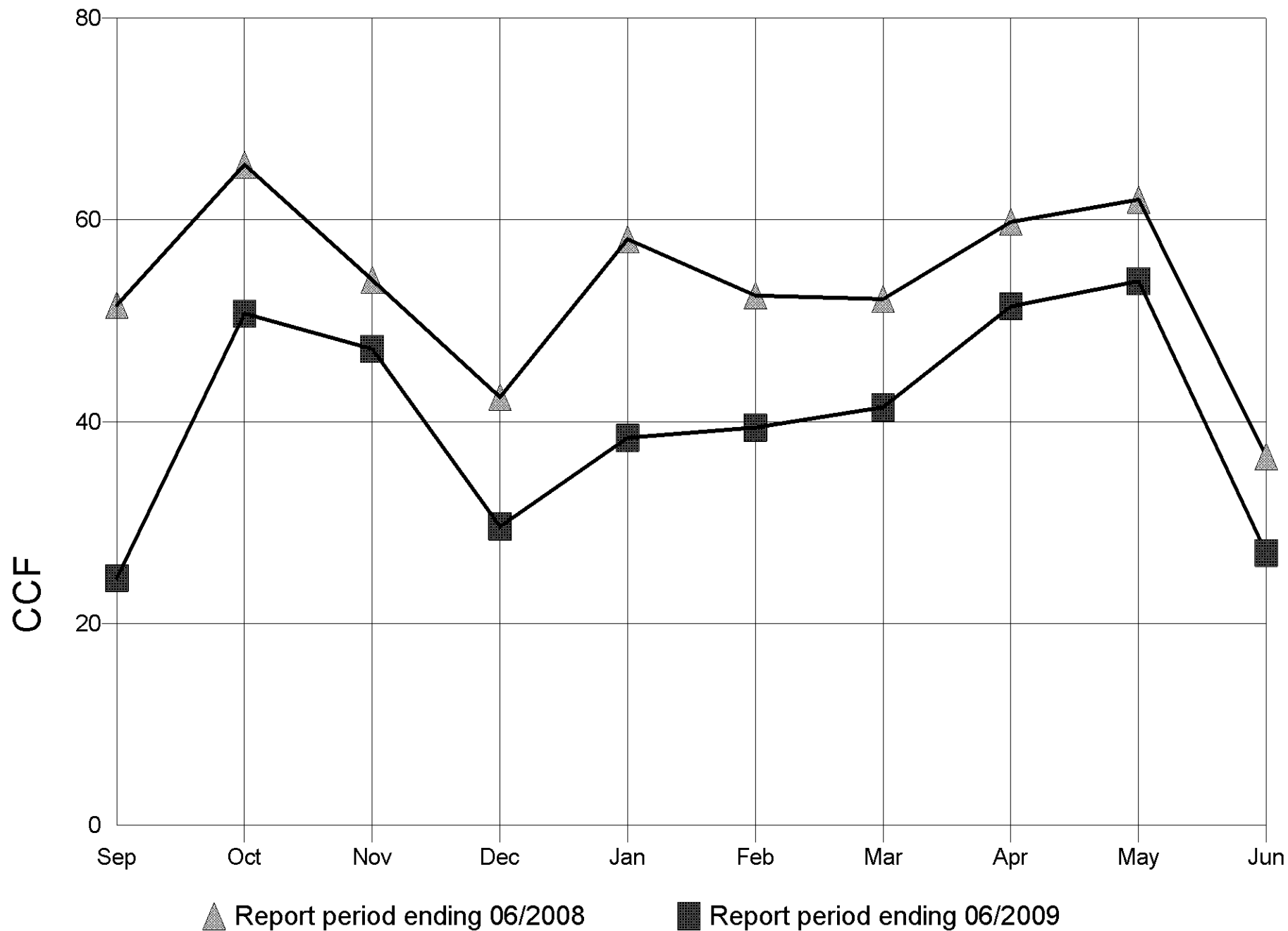
Monthly Electricity Use for LOWELL



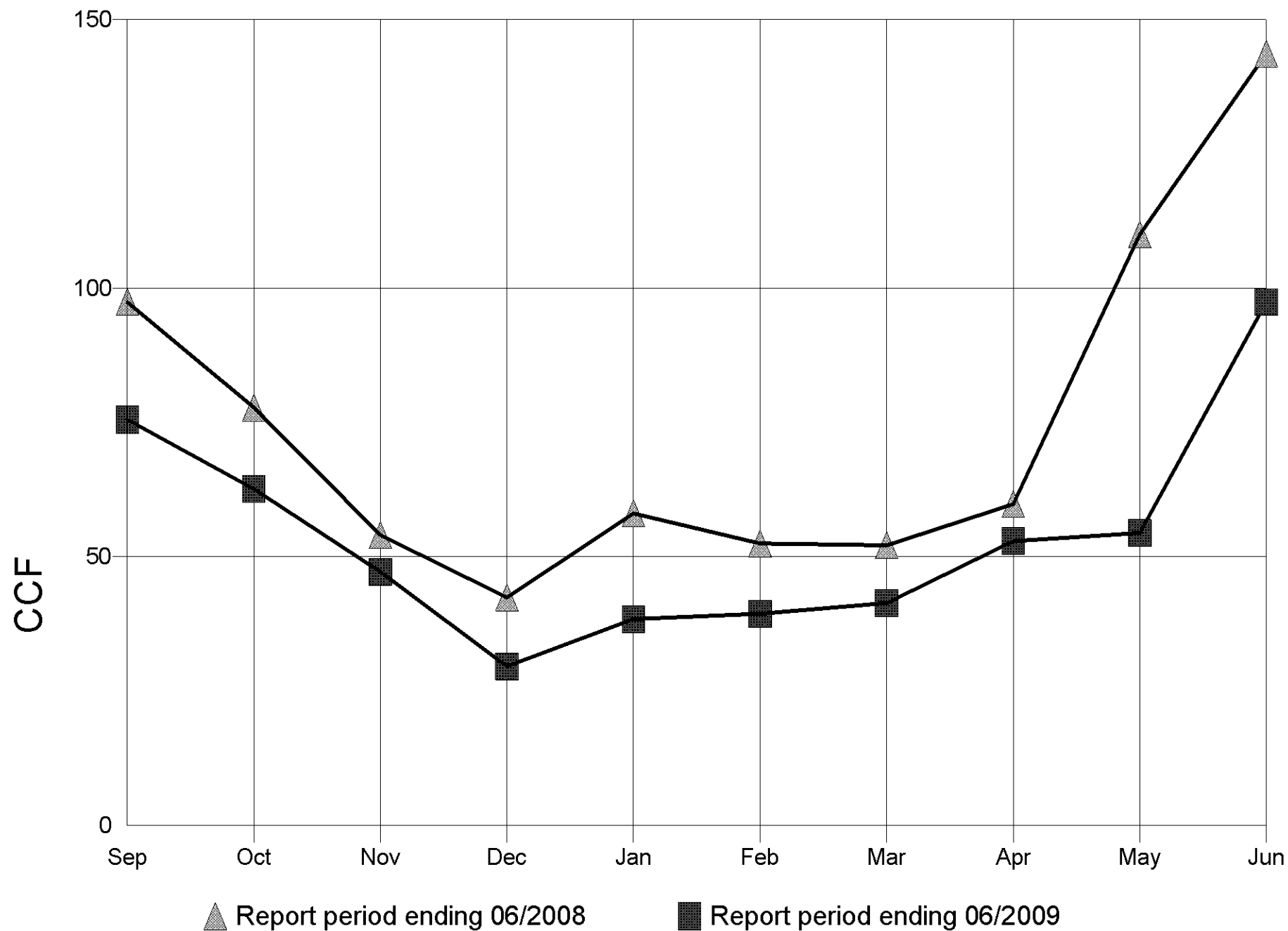
Monthly Natural Gas Use for LOWELL



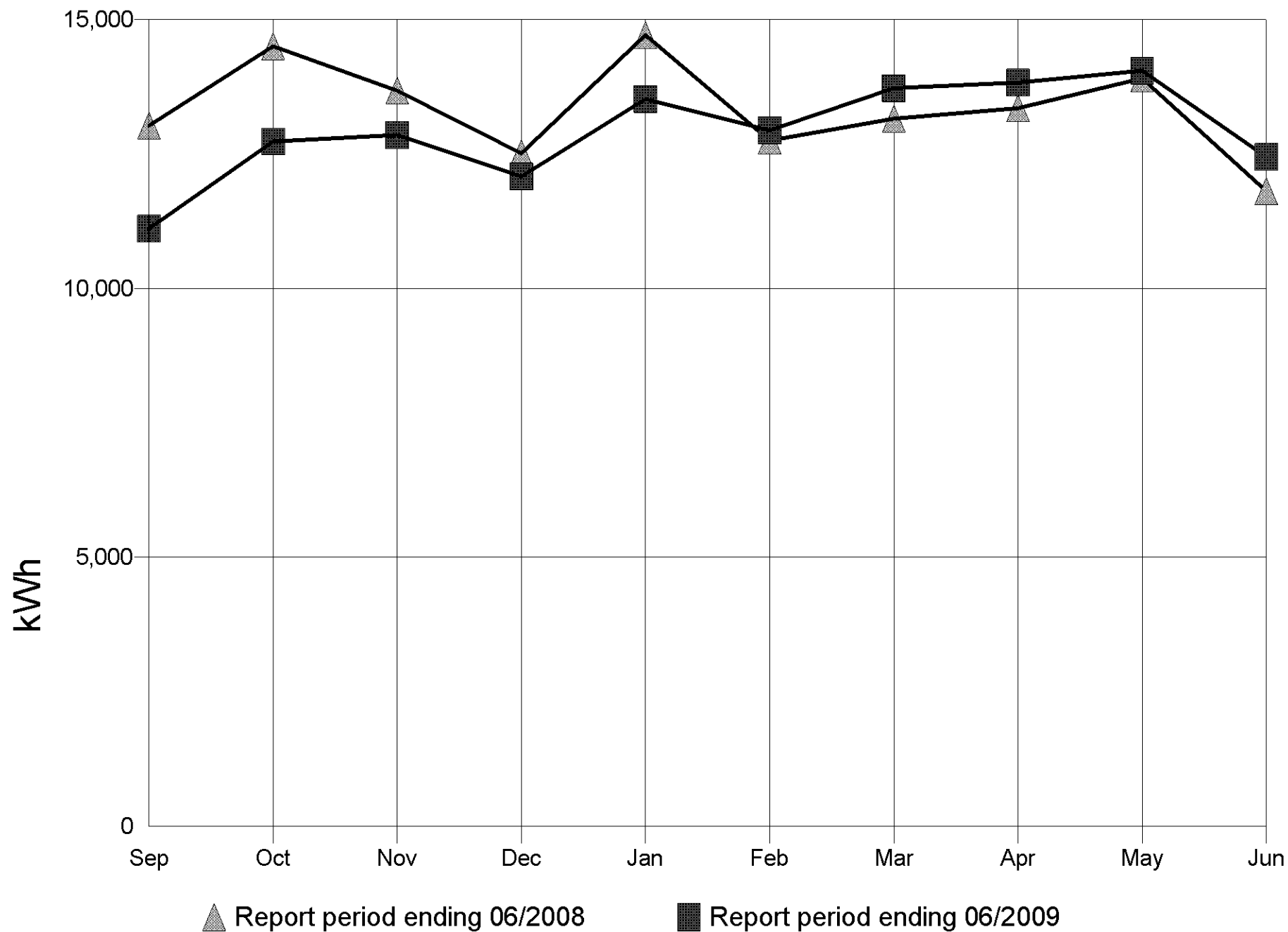
Monthly Sewer Use for LOWELL



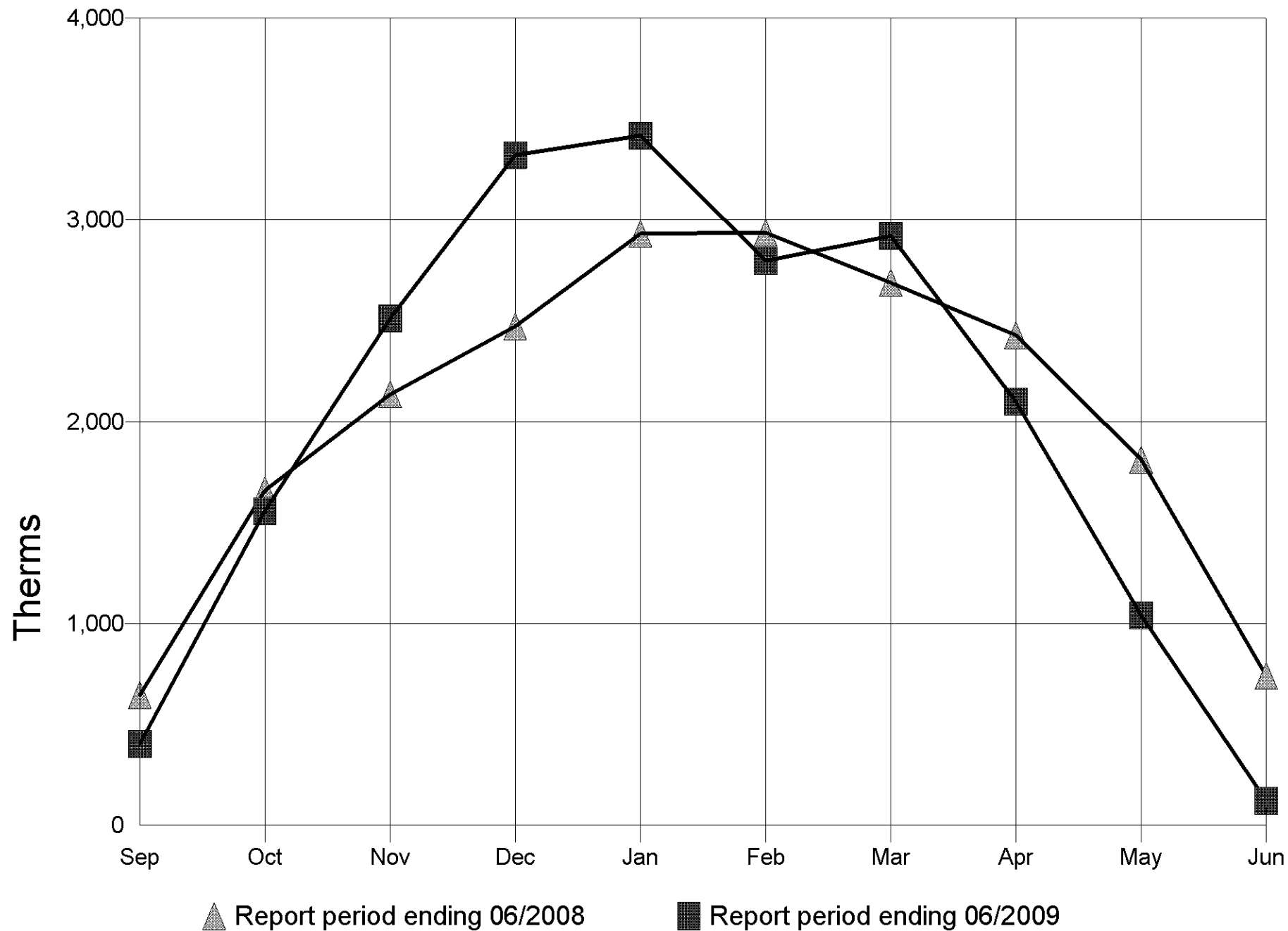
Monthly Water Use for LOWELL



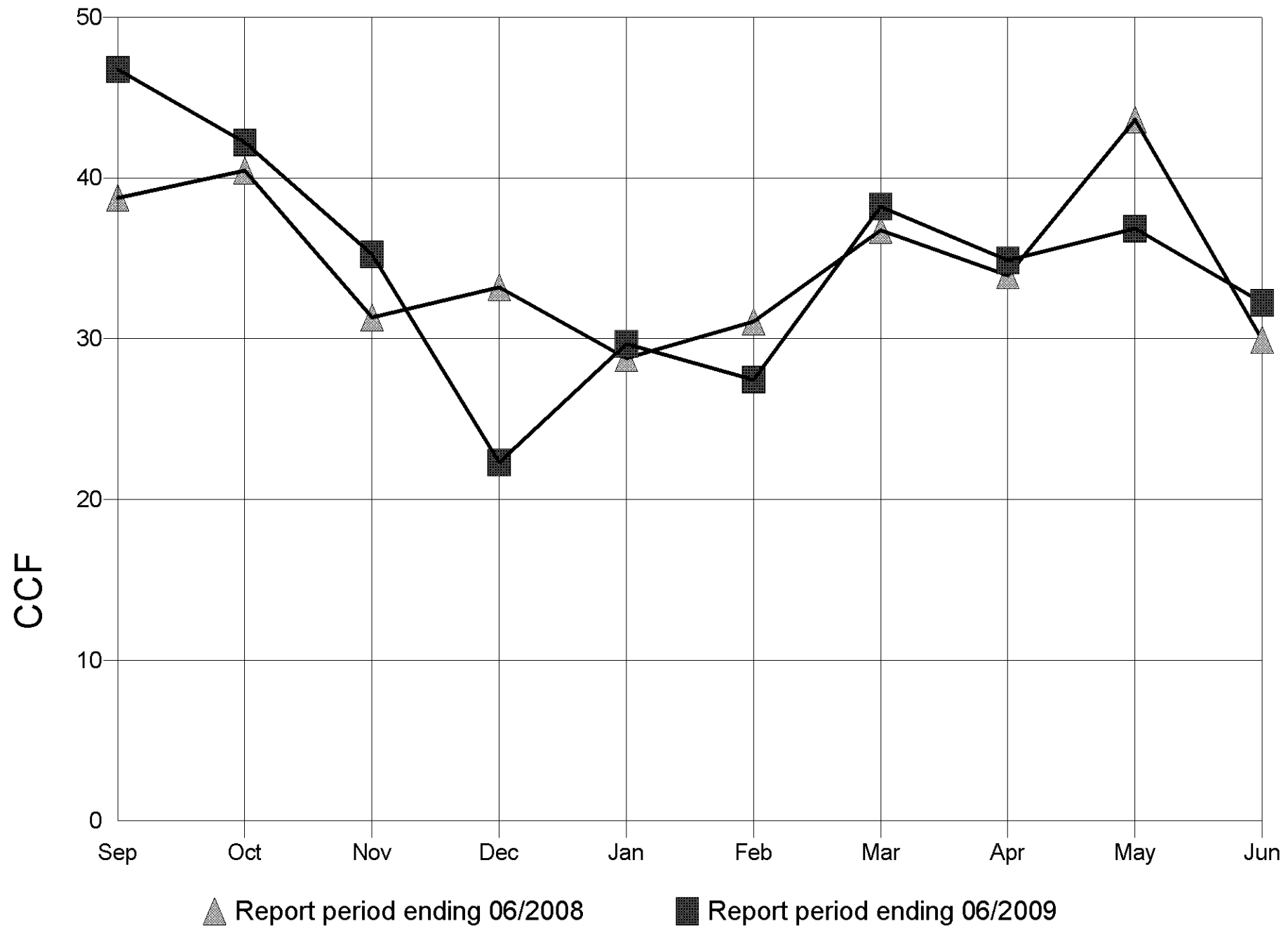
Monthly Electricity Use for LOYAL HEIGHTS



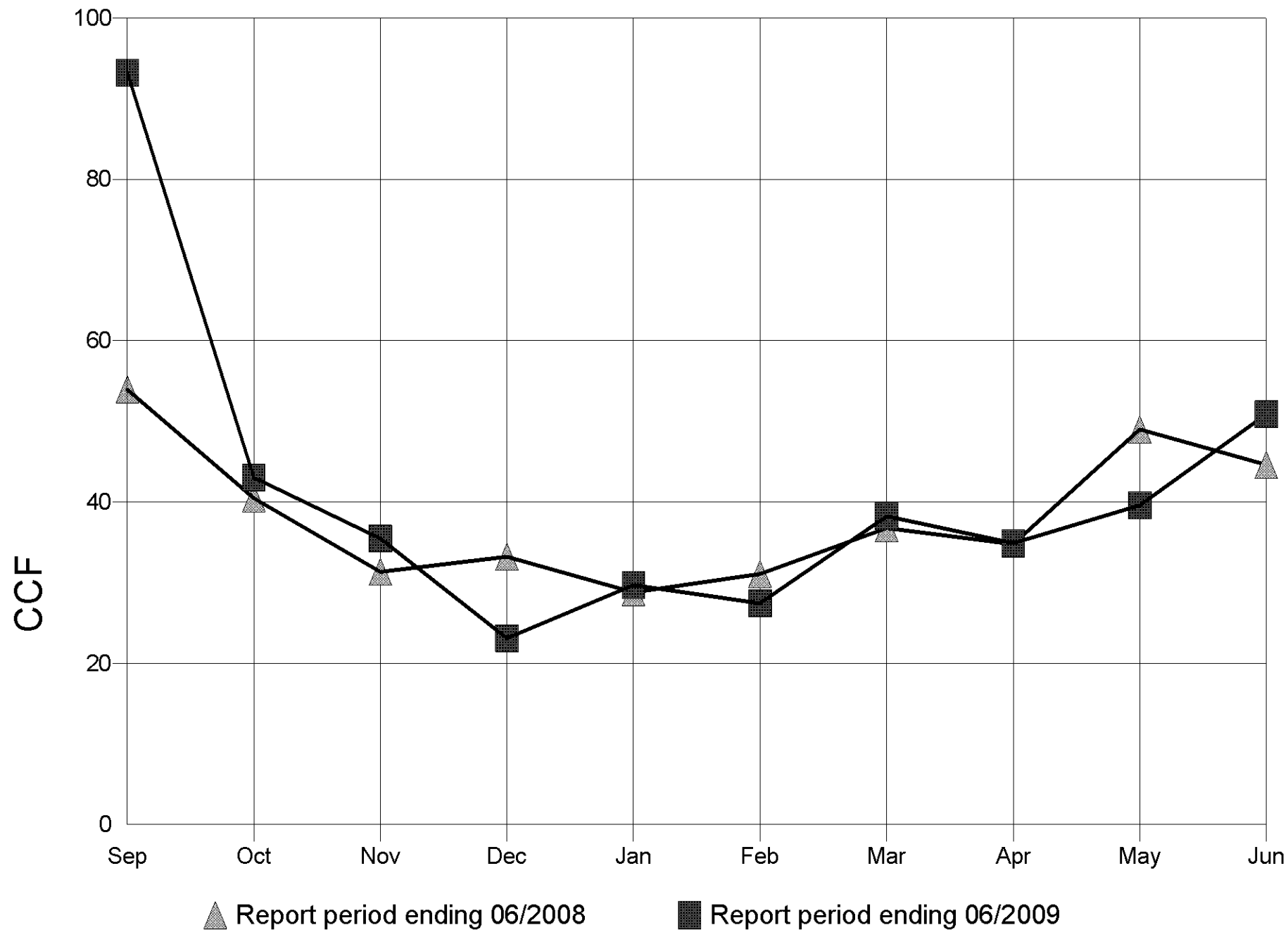
Monthly Natural Gas Use for LOYAL HEIGHTS



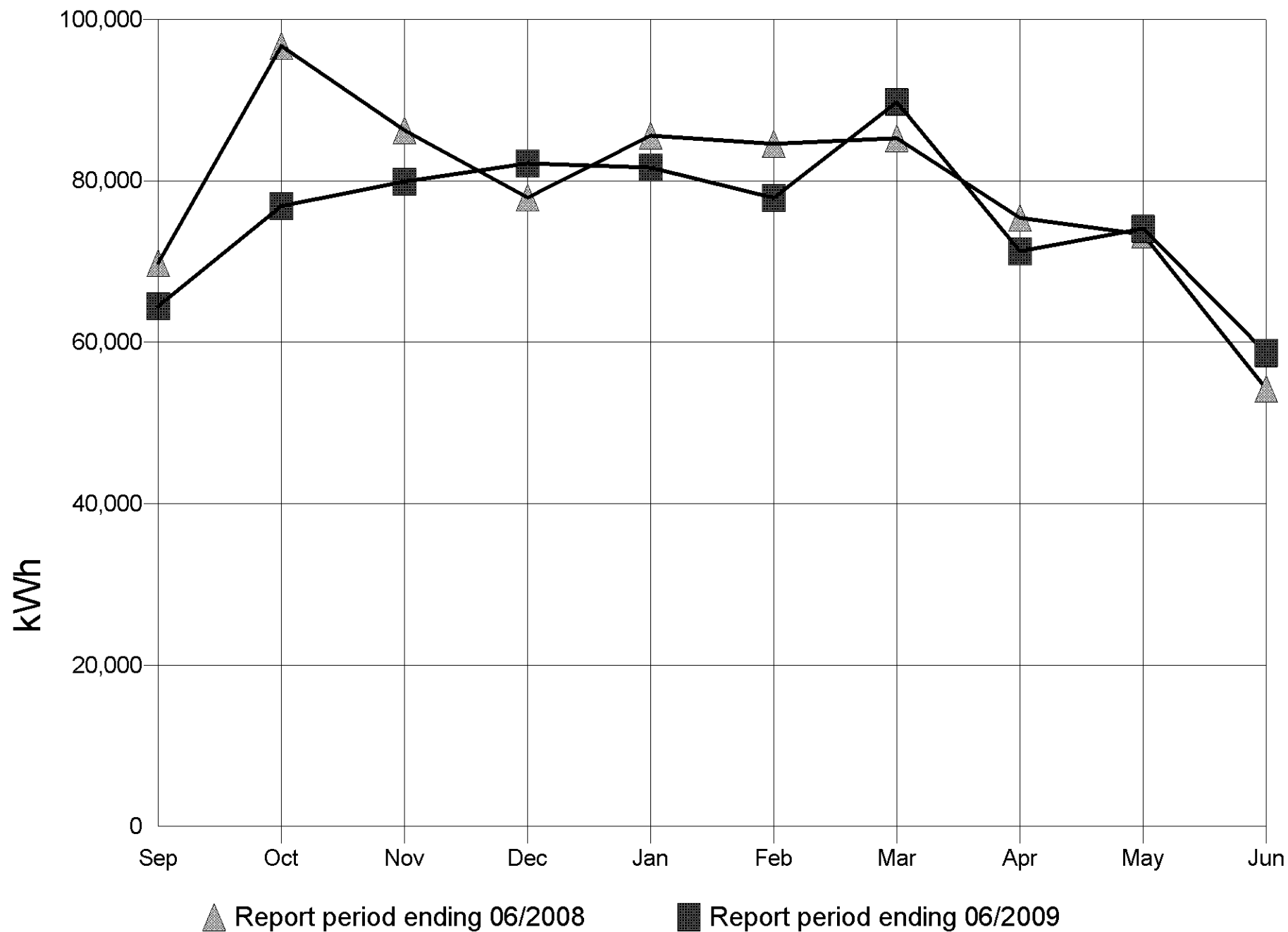
Monthly Sewer Use for LOYAL HEIGHTS



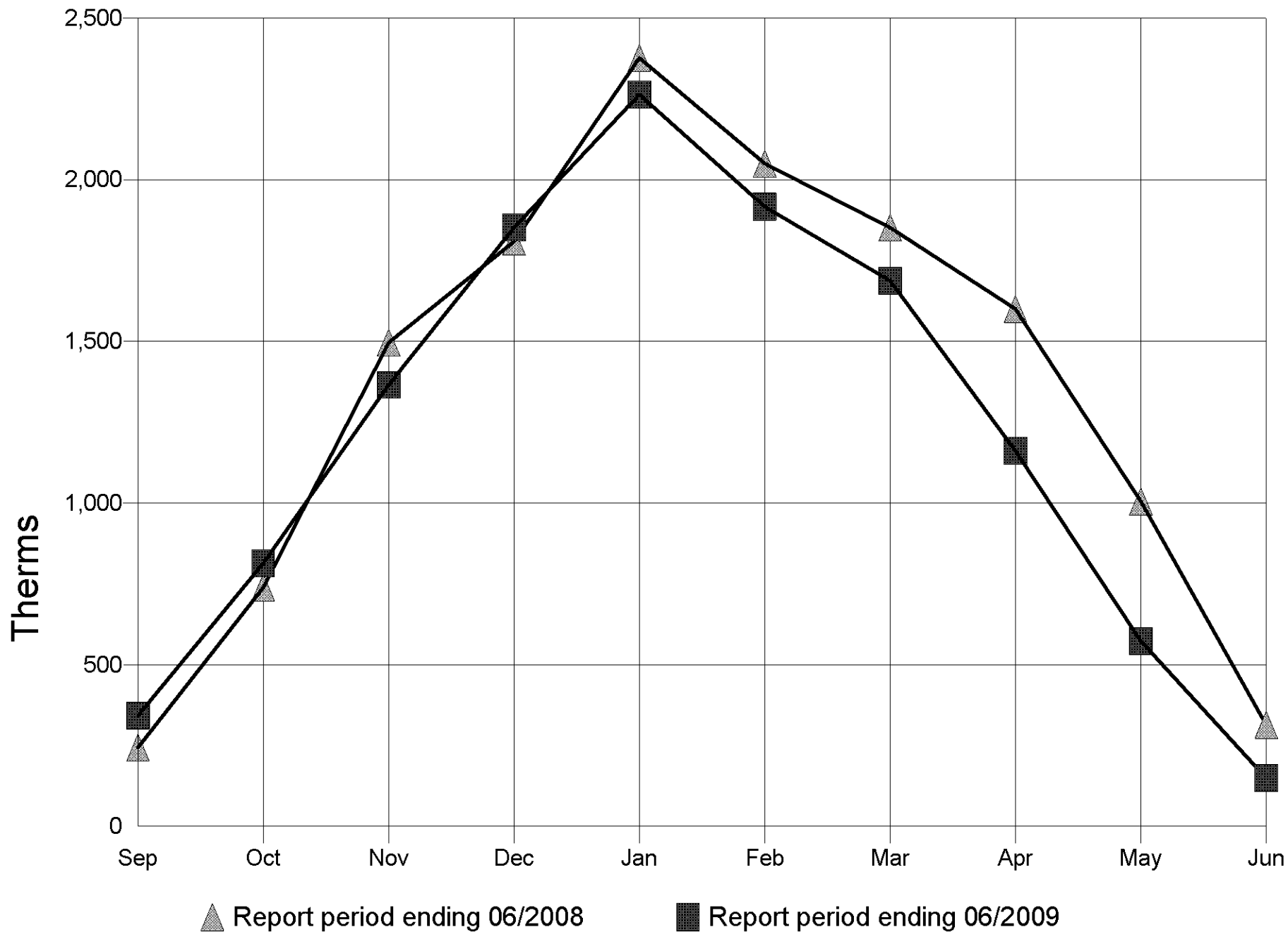
Monthly Water Use for LOYAL HEIGHTS



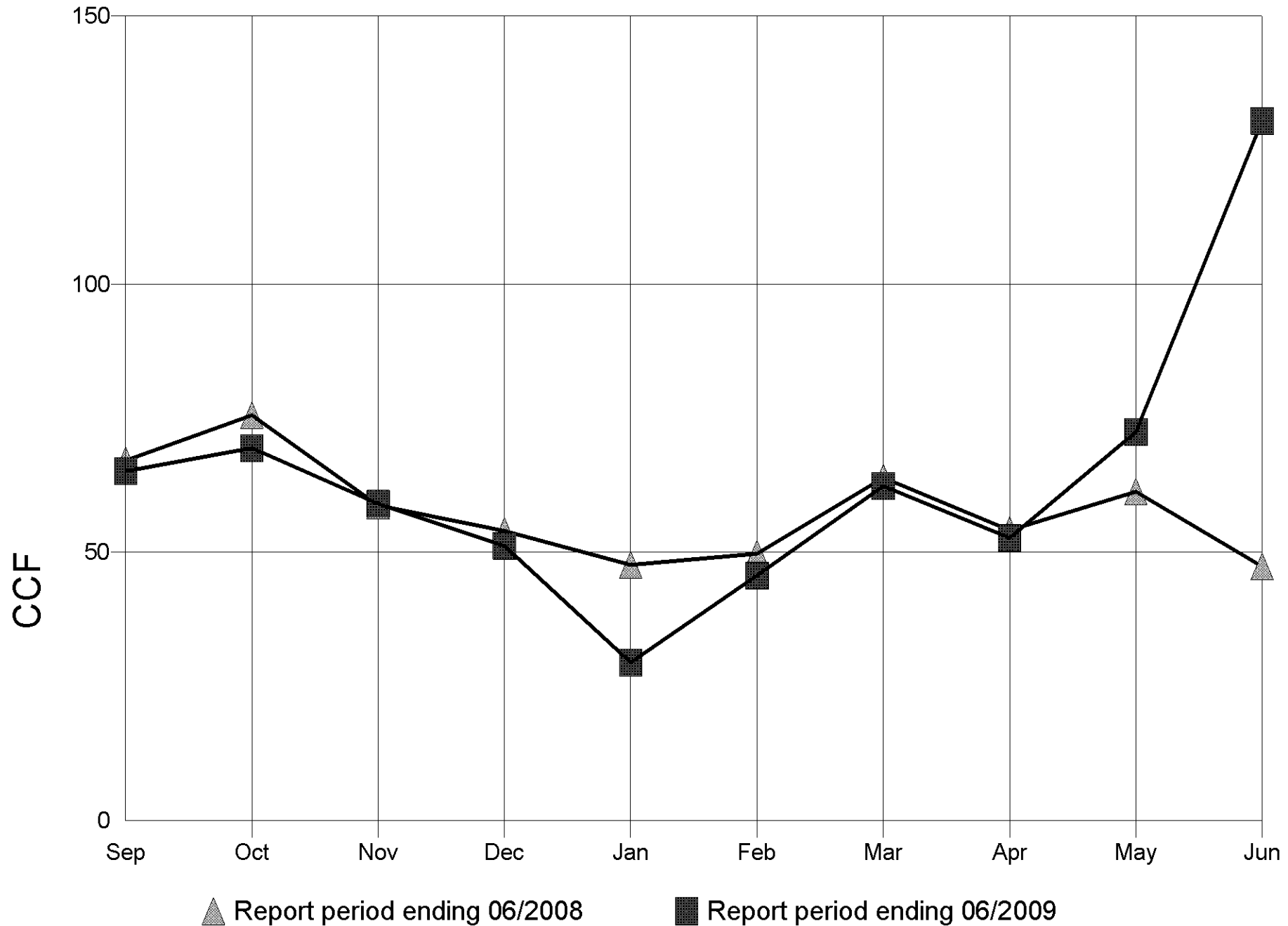
Monthly Electricity Use for MADISON



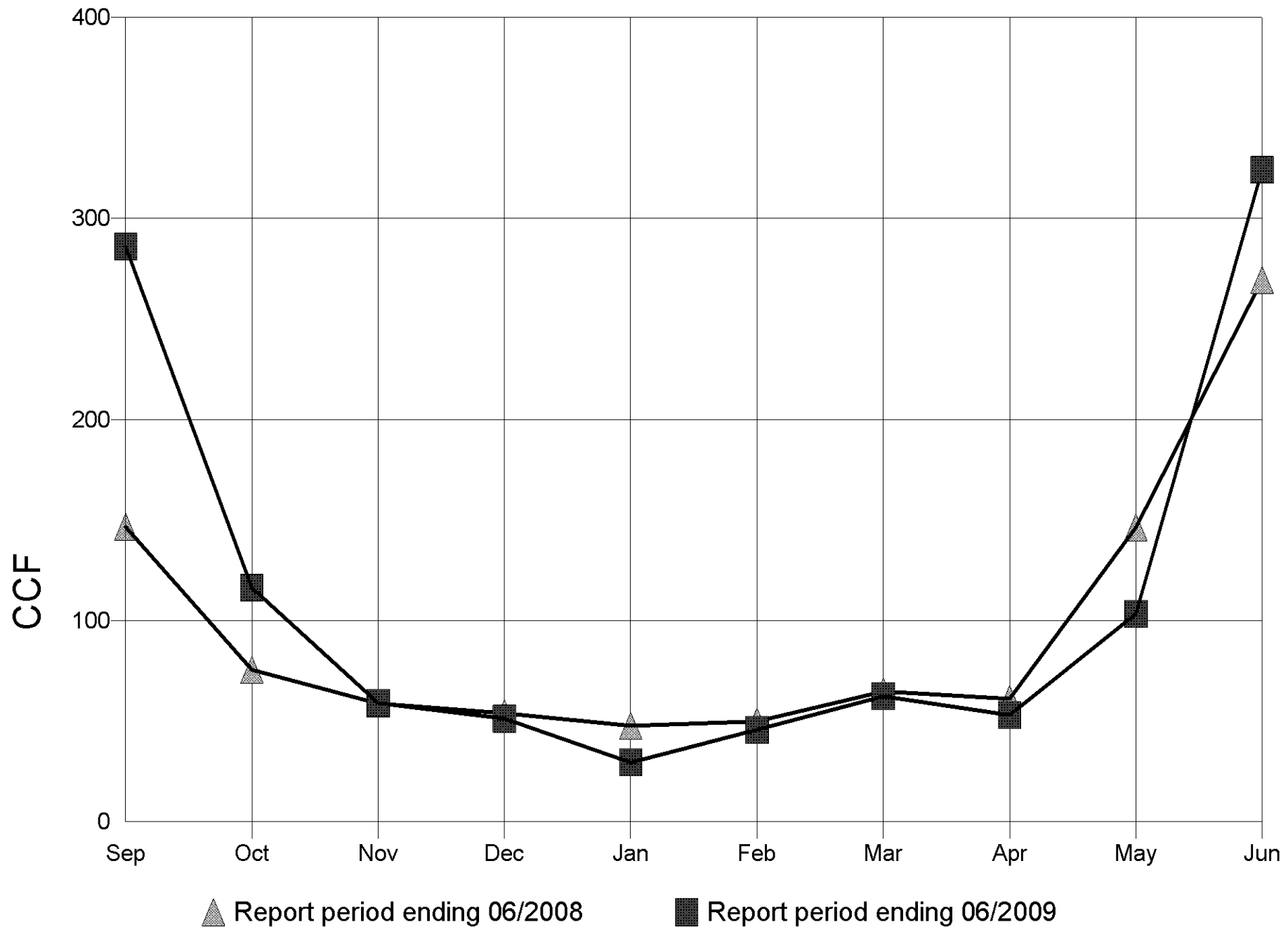
Monthly Natural Gas Use for MADISON



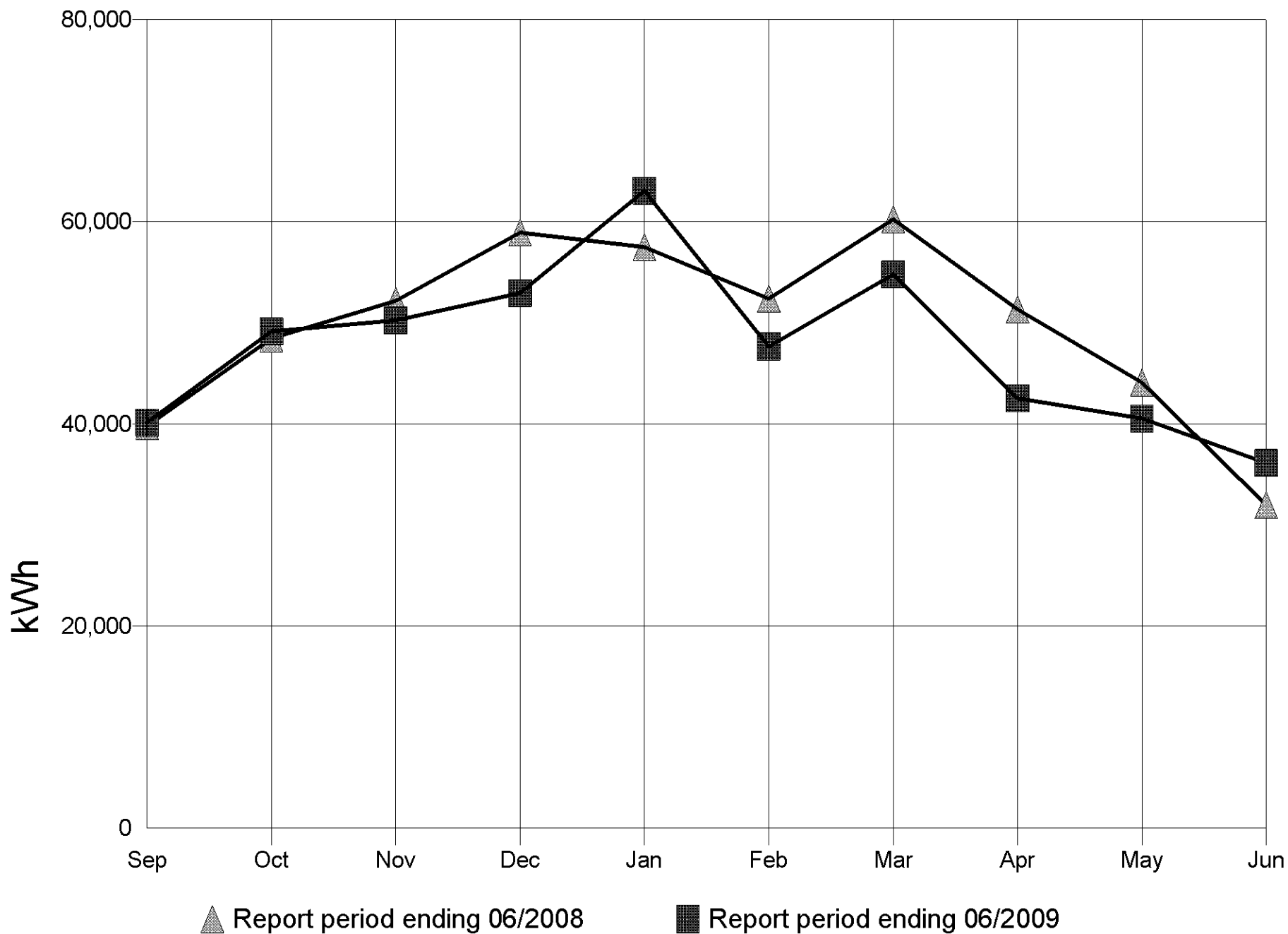
Monthly Sewer Use for MADISON



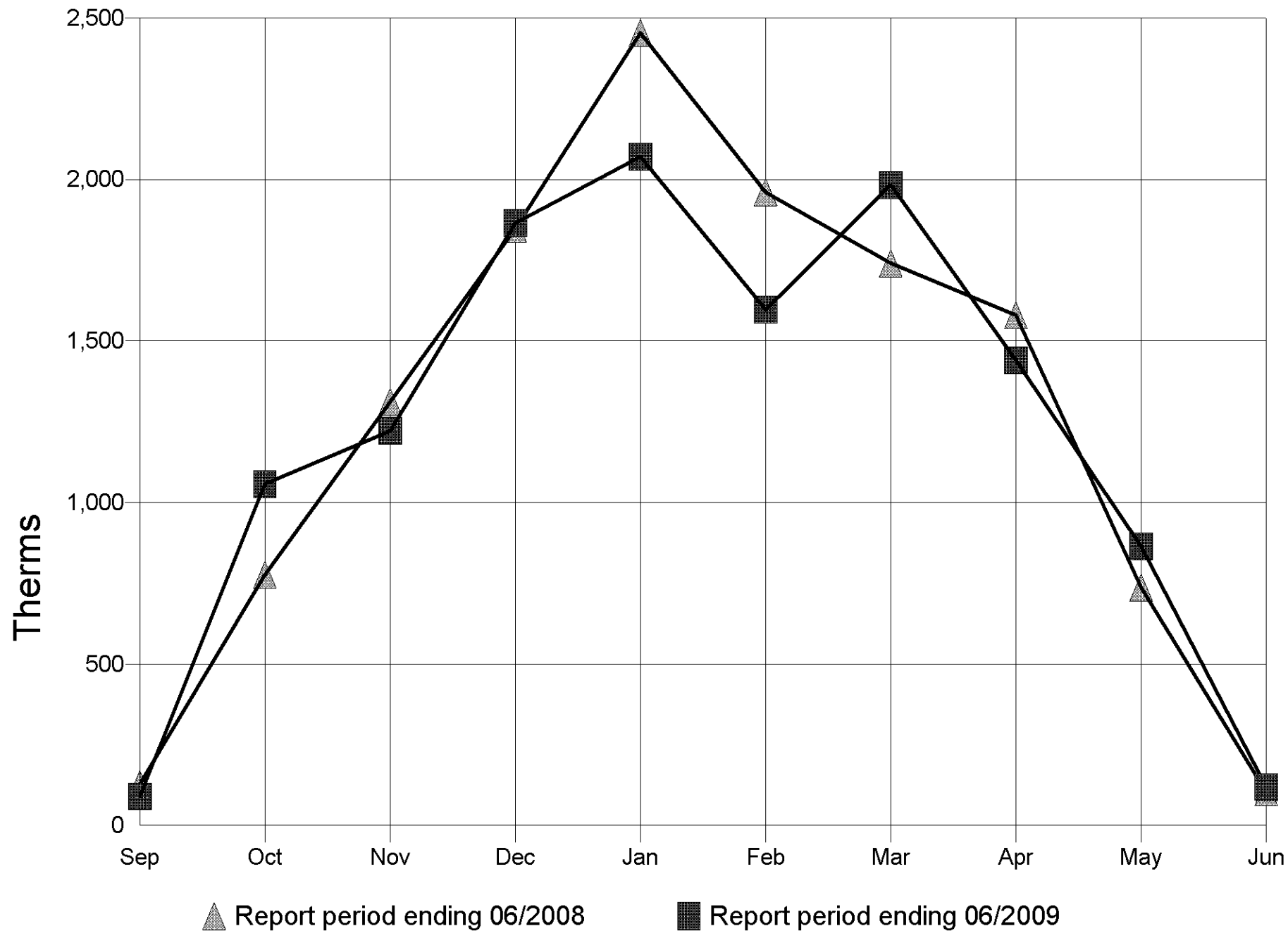
Monthly Water Use for MADISON



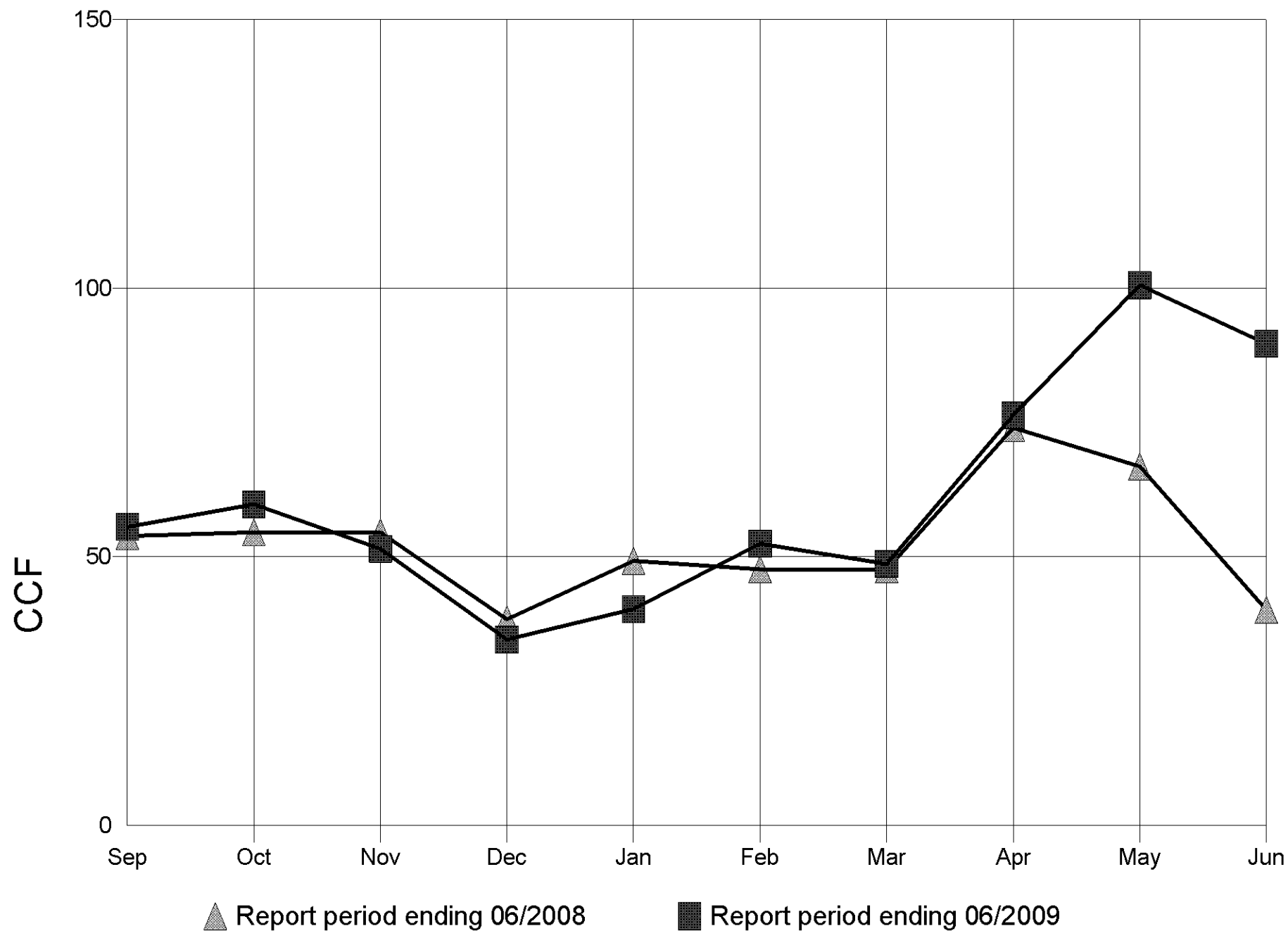
Monthly Electricity Use for MADRONA



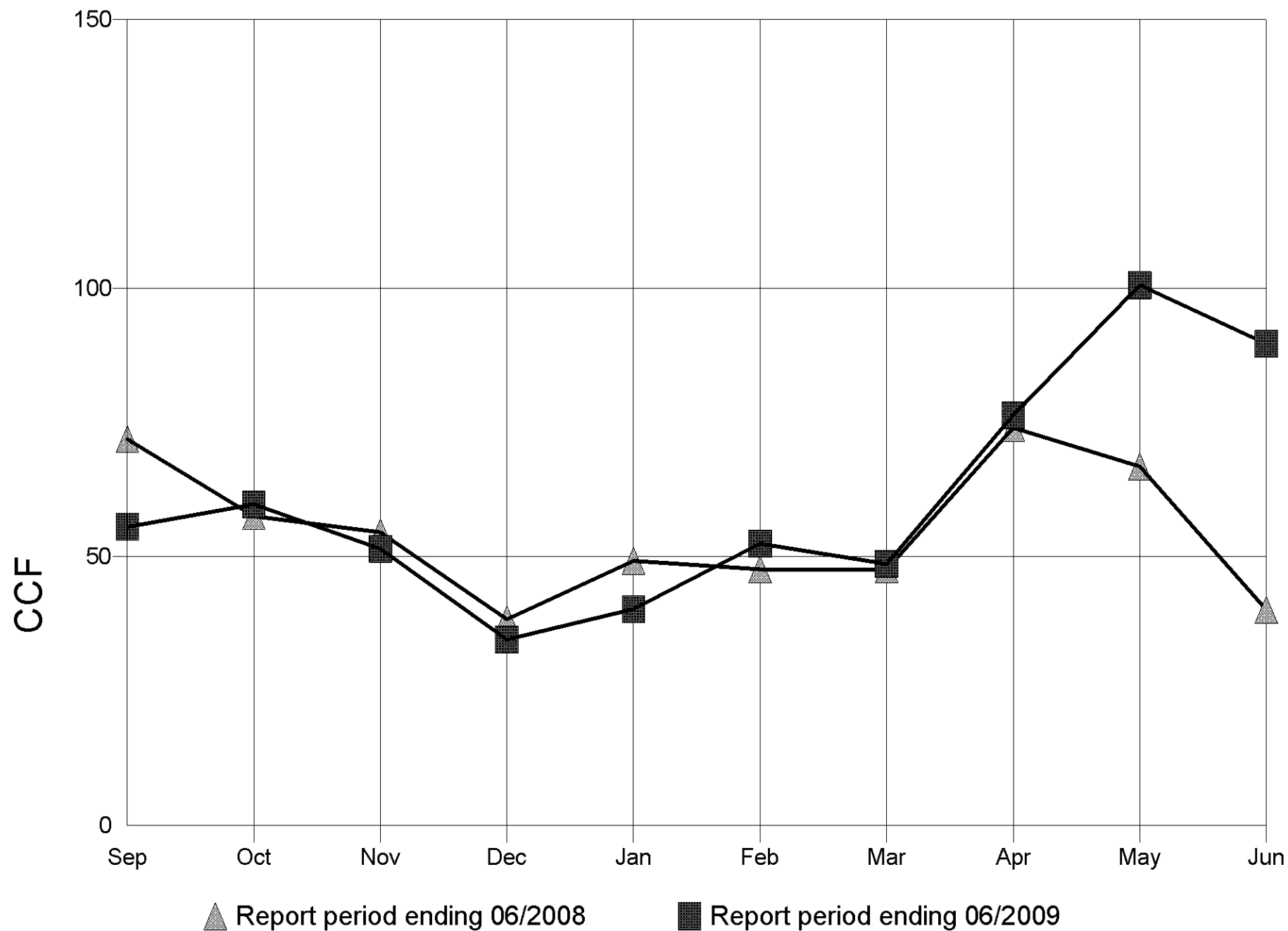
Monthly Natural Gas Use for MADRONA



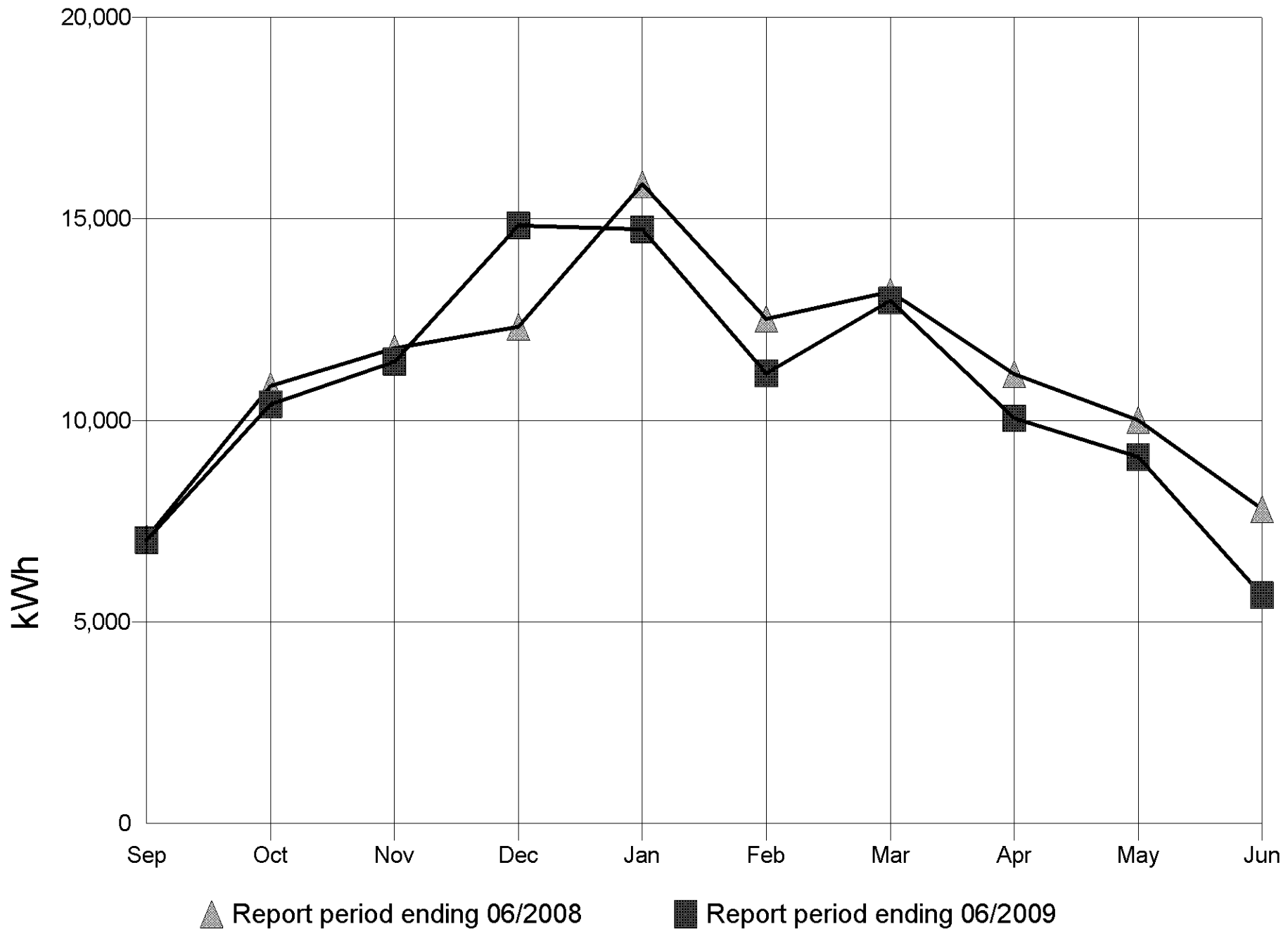
Monthly Sewer Use for MADRONA



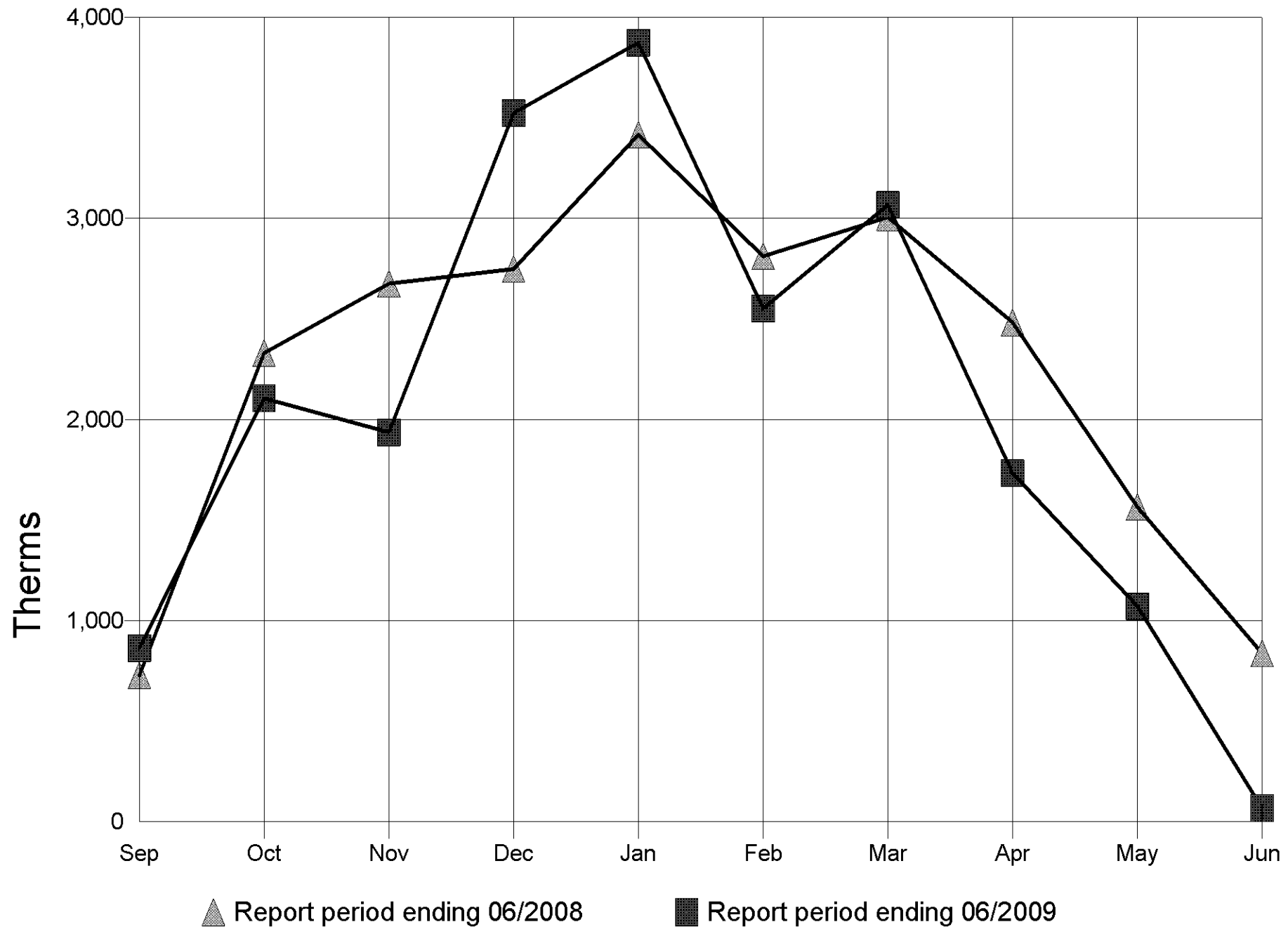
Monthly Water Use for MADRONA



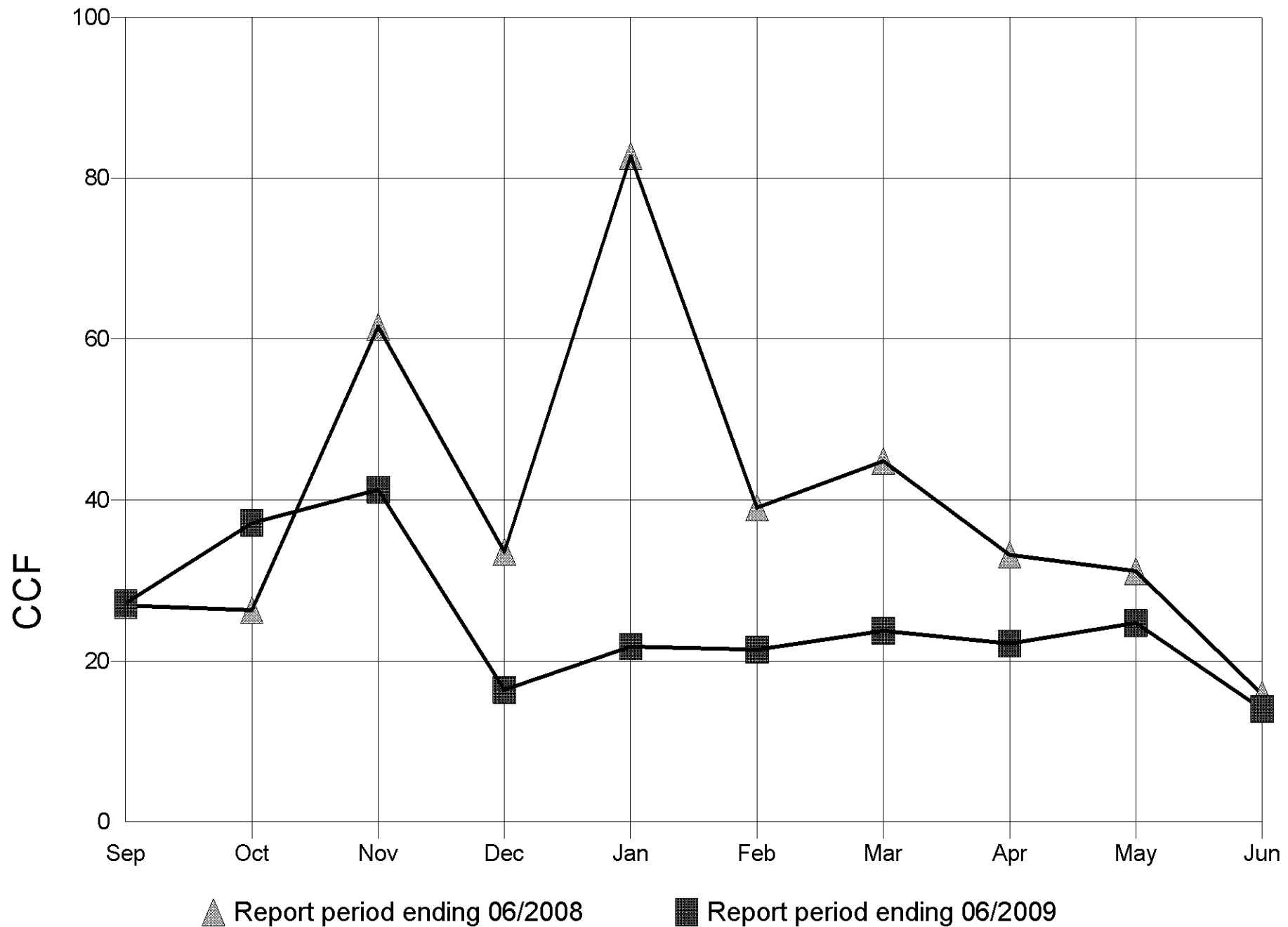
Monthly Electricity Use for MANN (Nova)



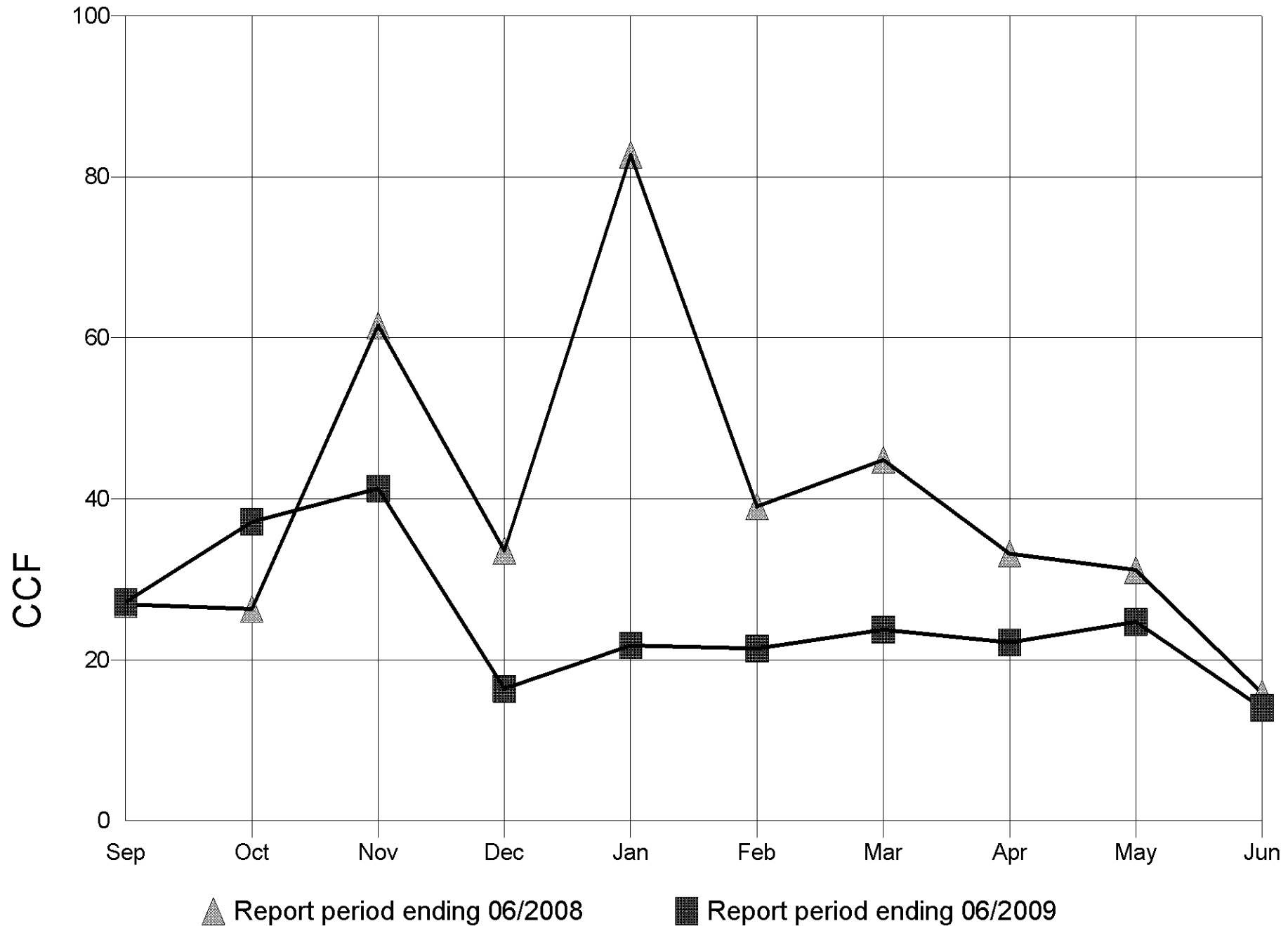
Monthly Natural Gas Use for MANN (Nova)



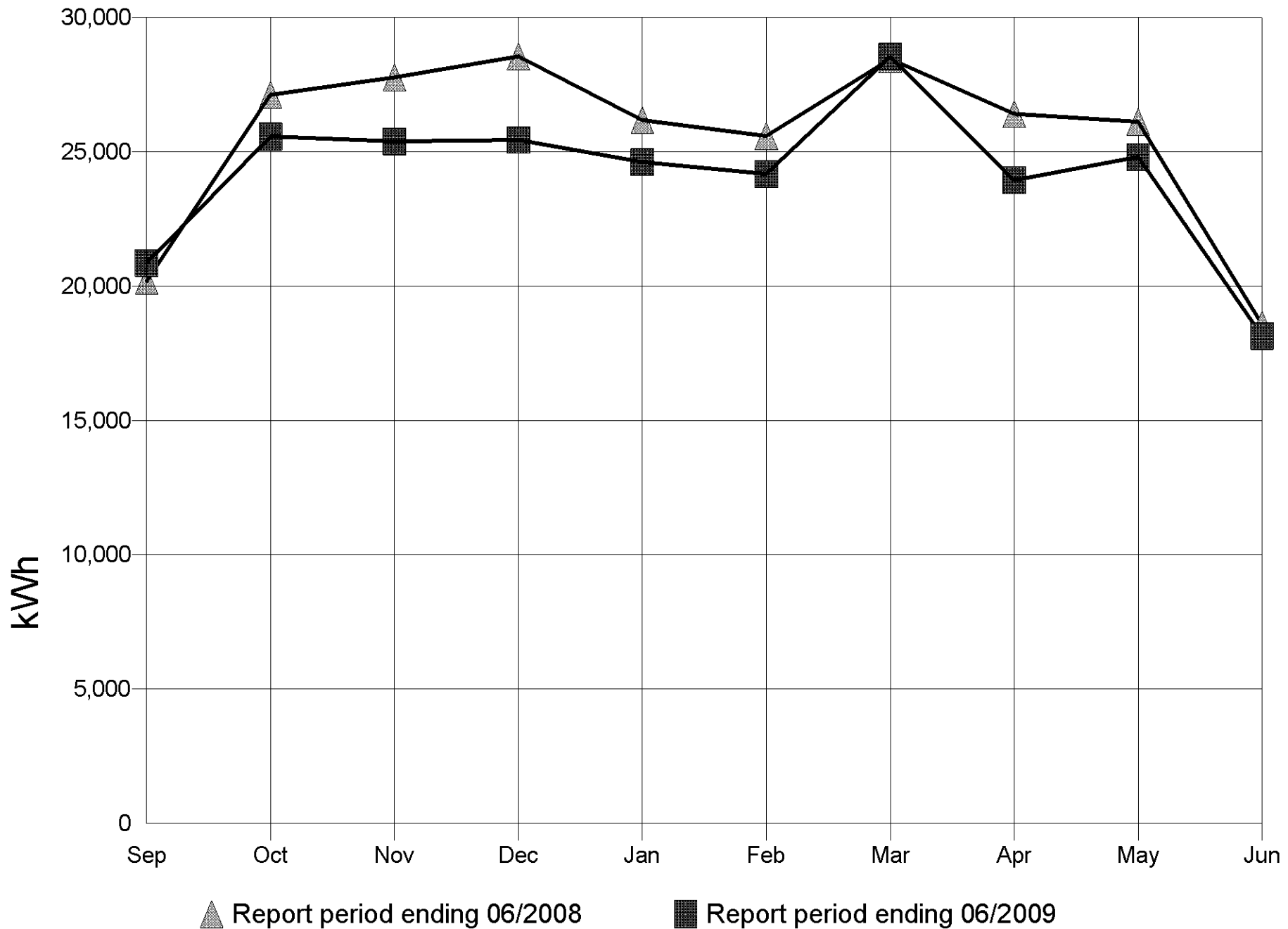
Monthly Sewer Use for MANN (Nova)



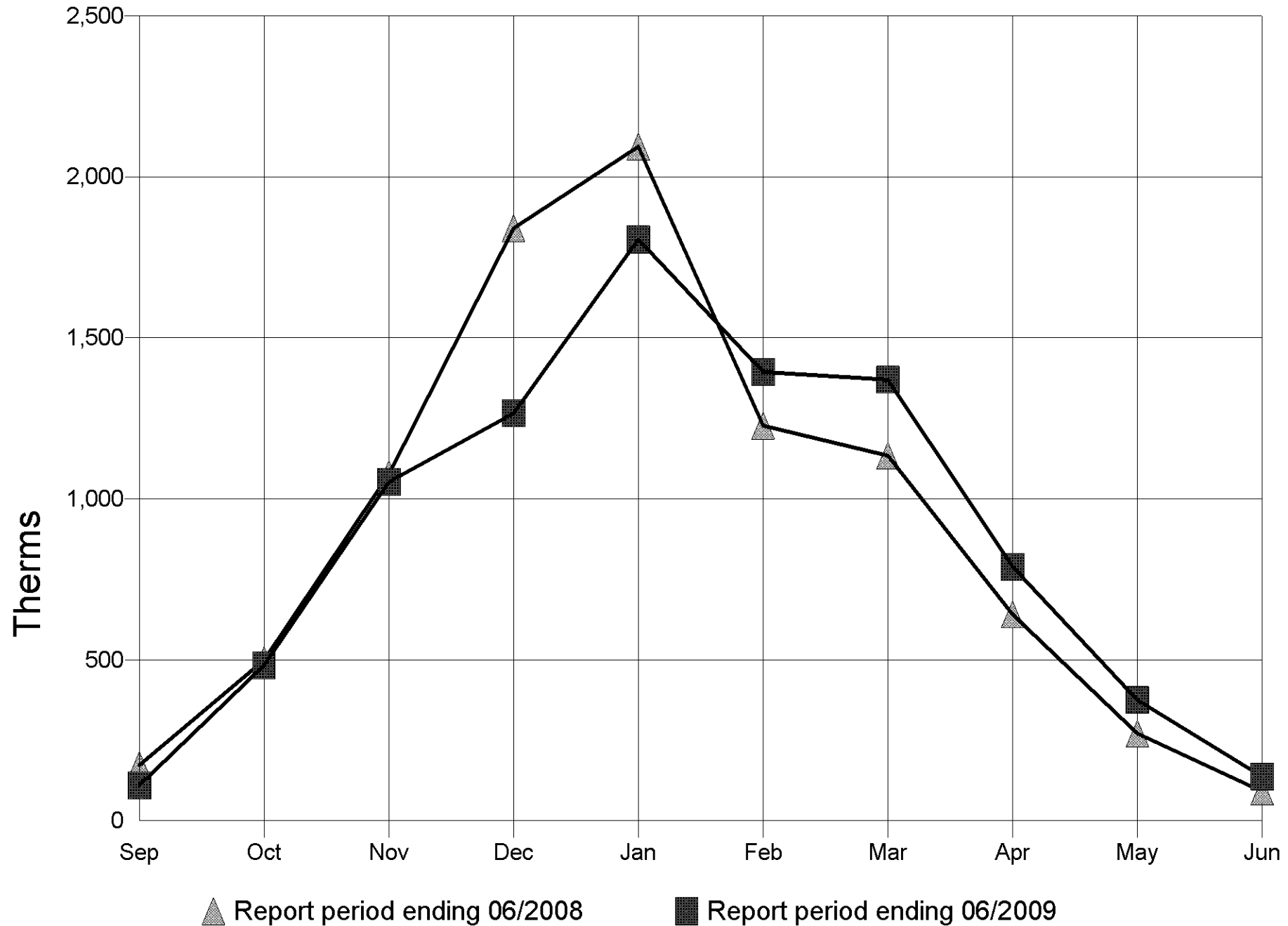
Monthly Water Use for MANN (Nova)



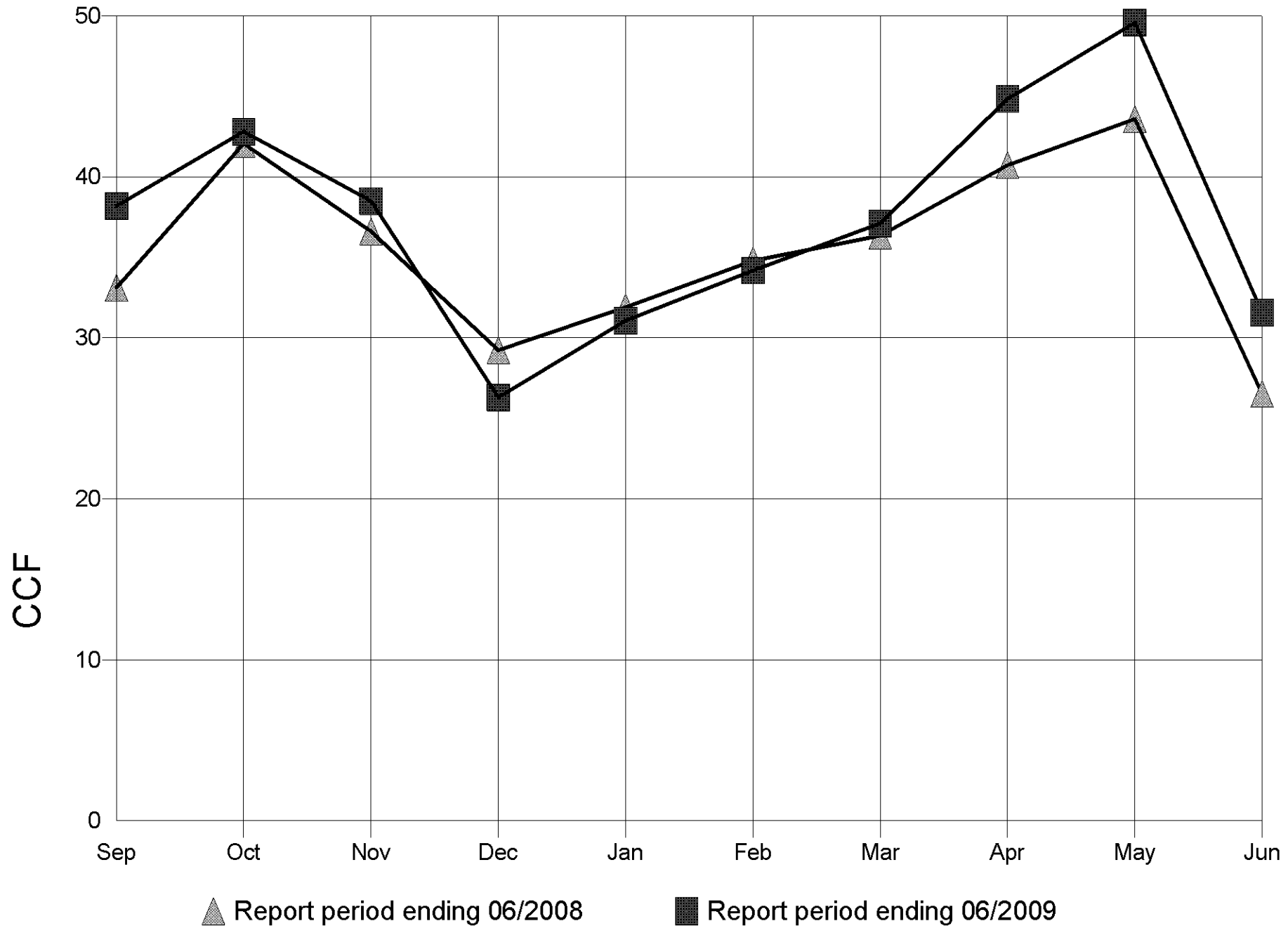
Monthly Electricity Use for MAPLE



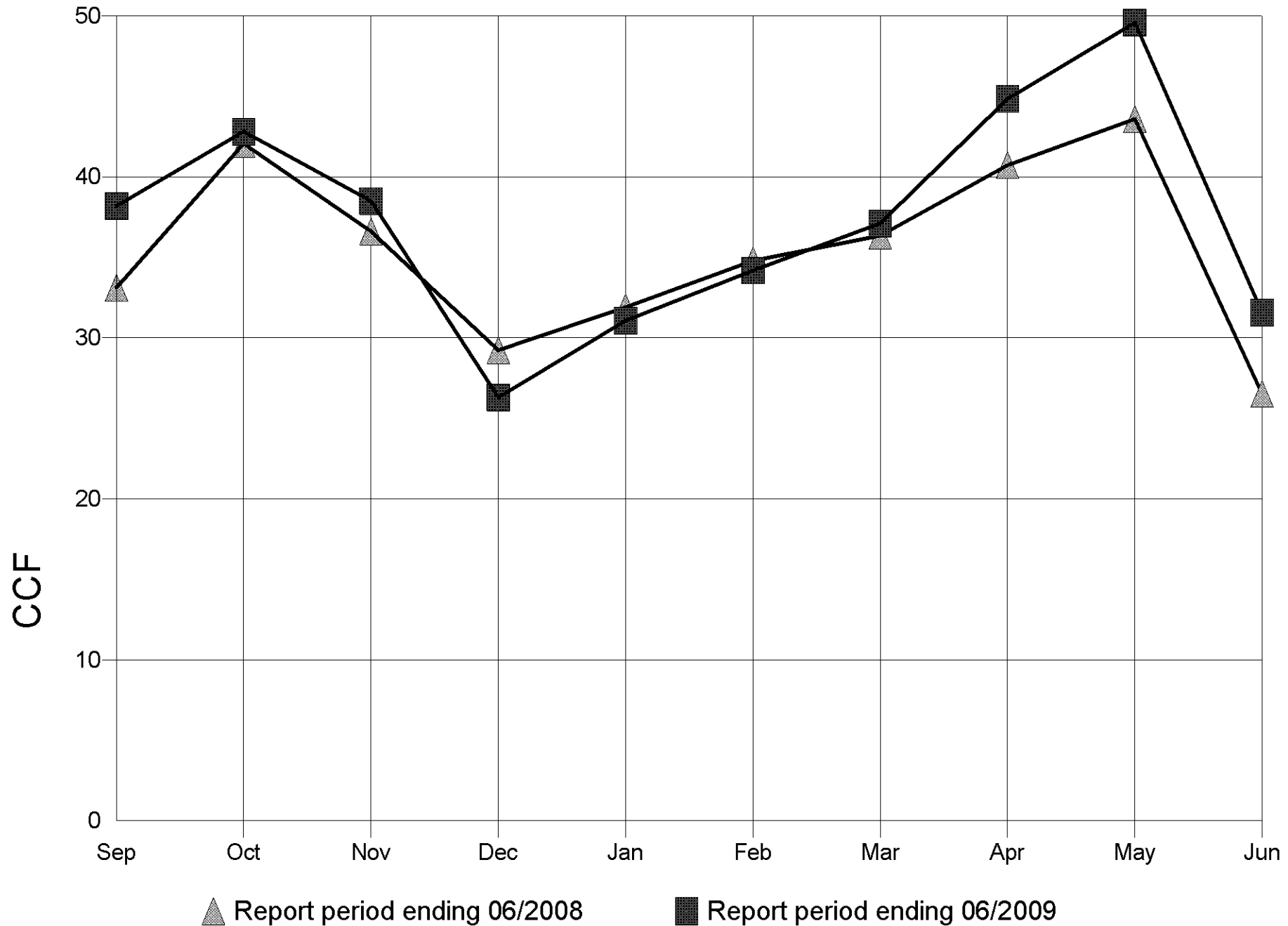
Monthly Natural Gas Use for MAPLE



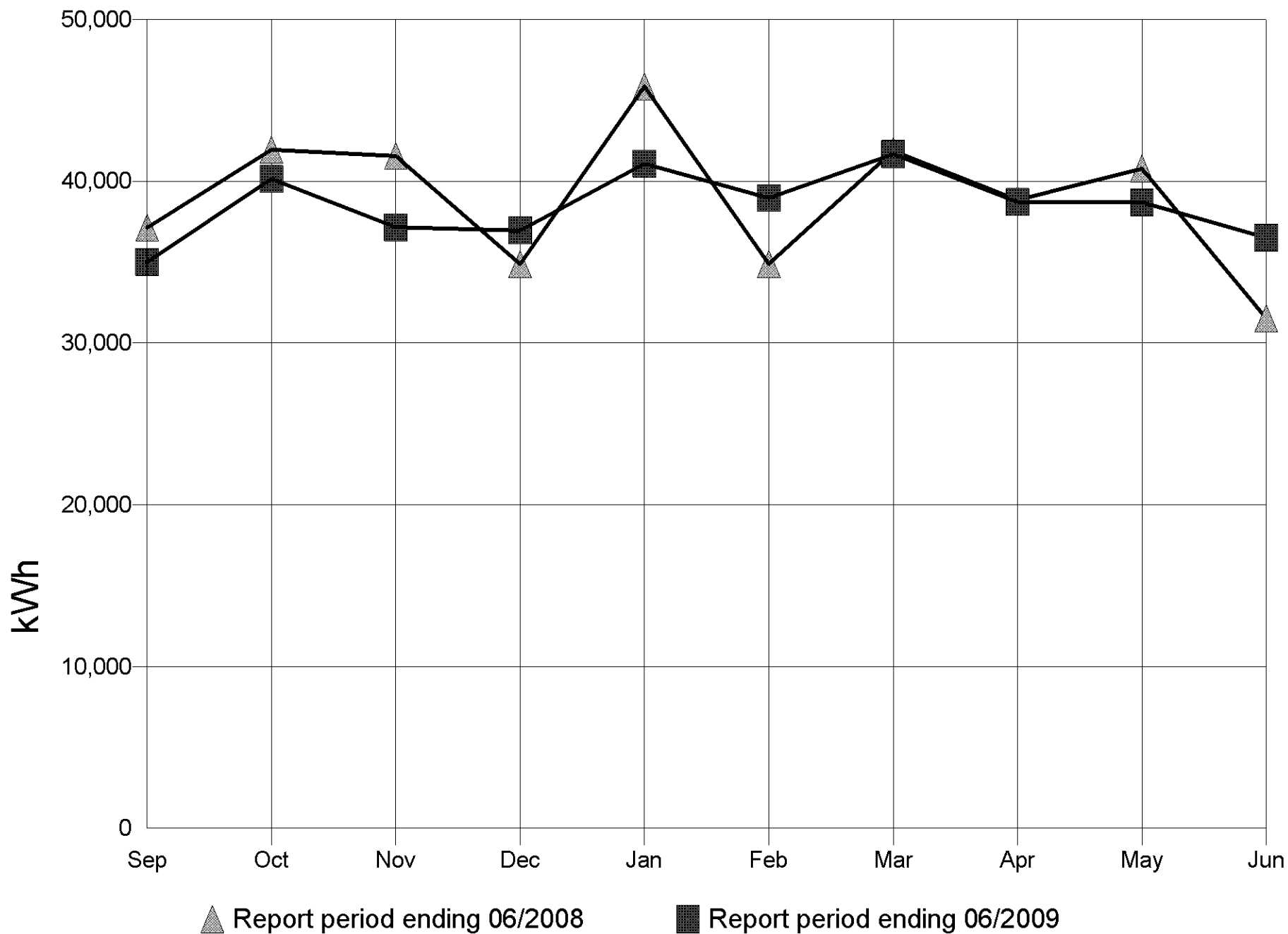
Monthly Sewer Use for MAPLE



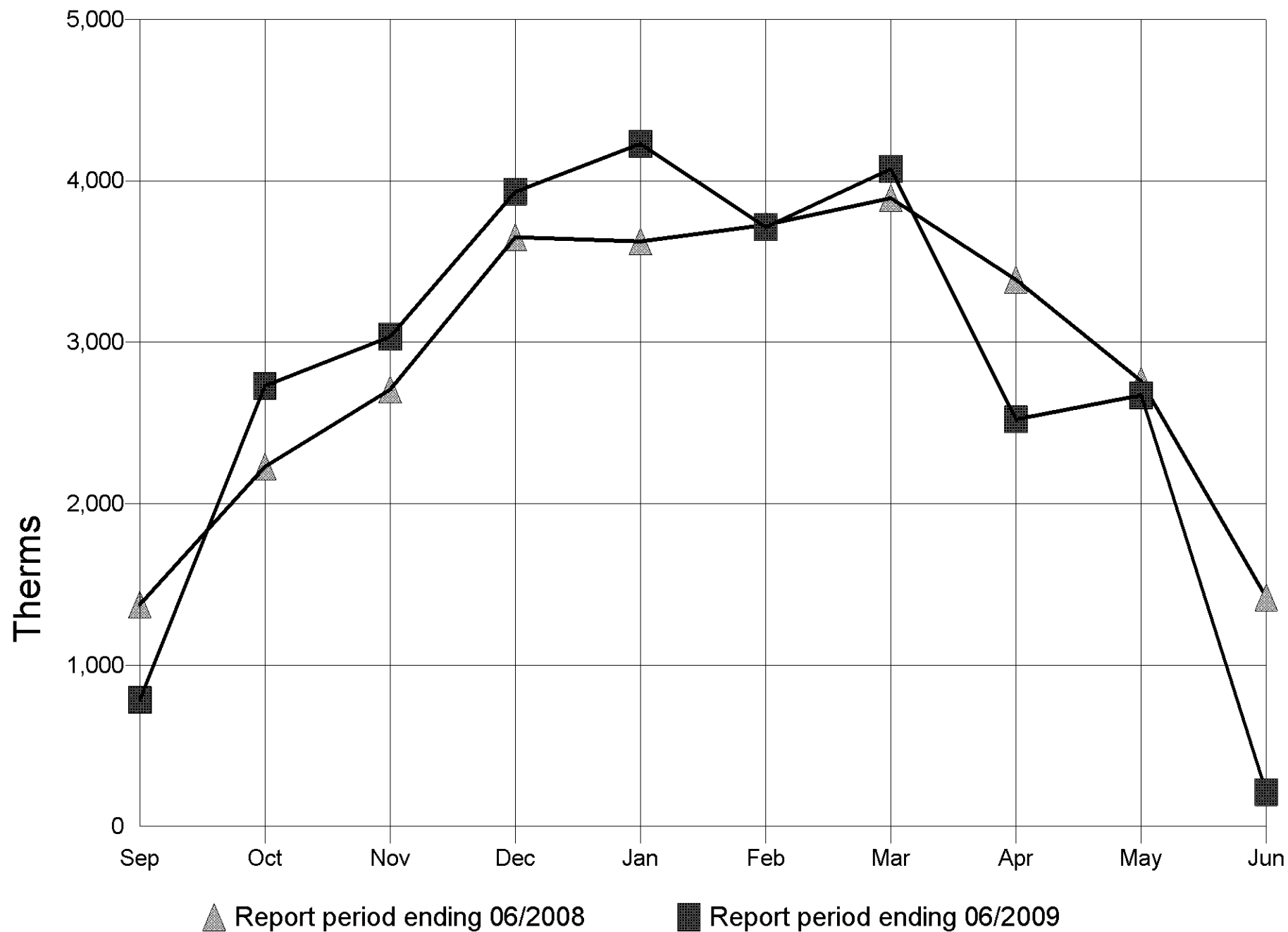
Monthly Water Use for MAPLE



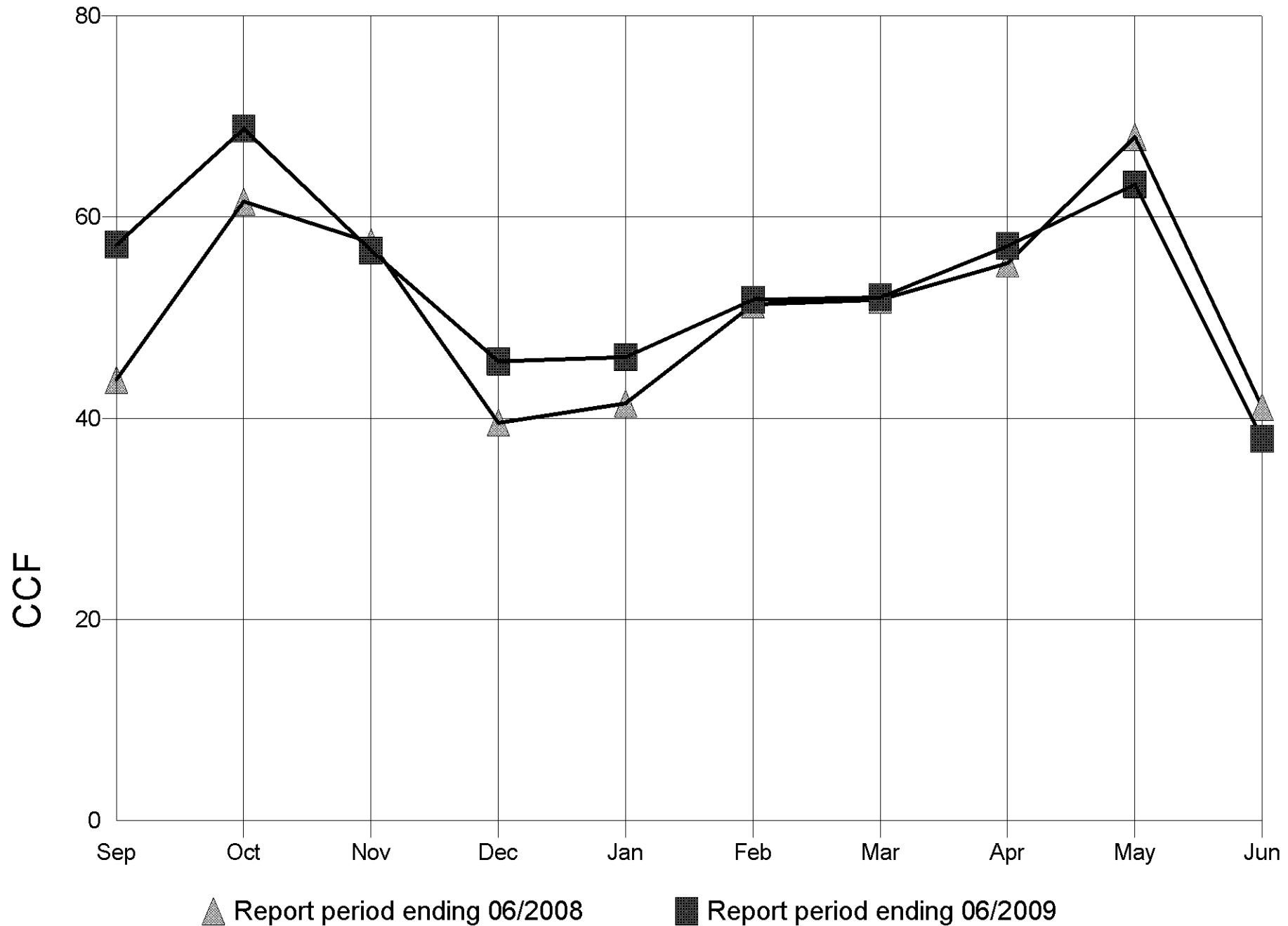
Monthly Electricity Use for MCCLURE



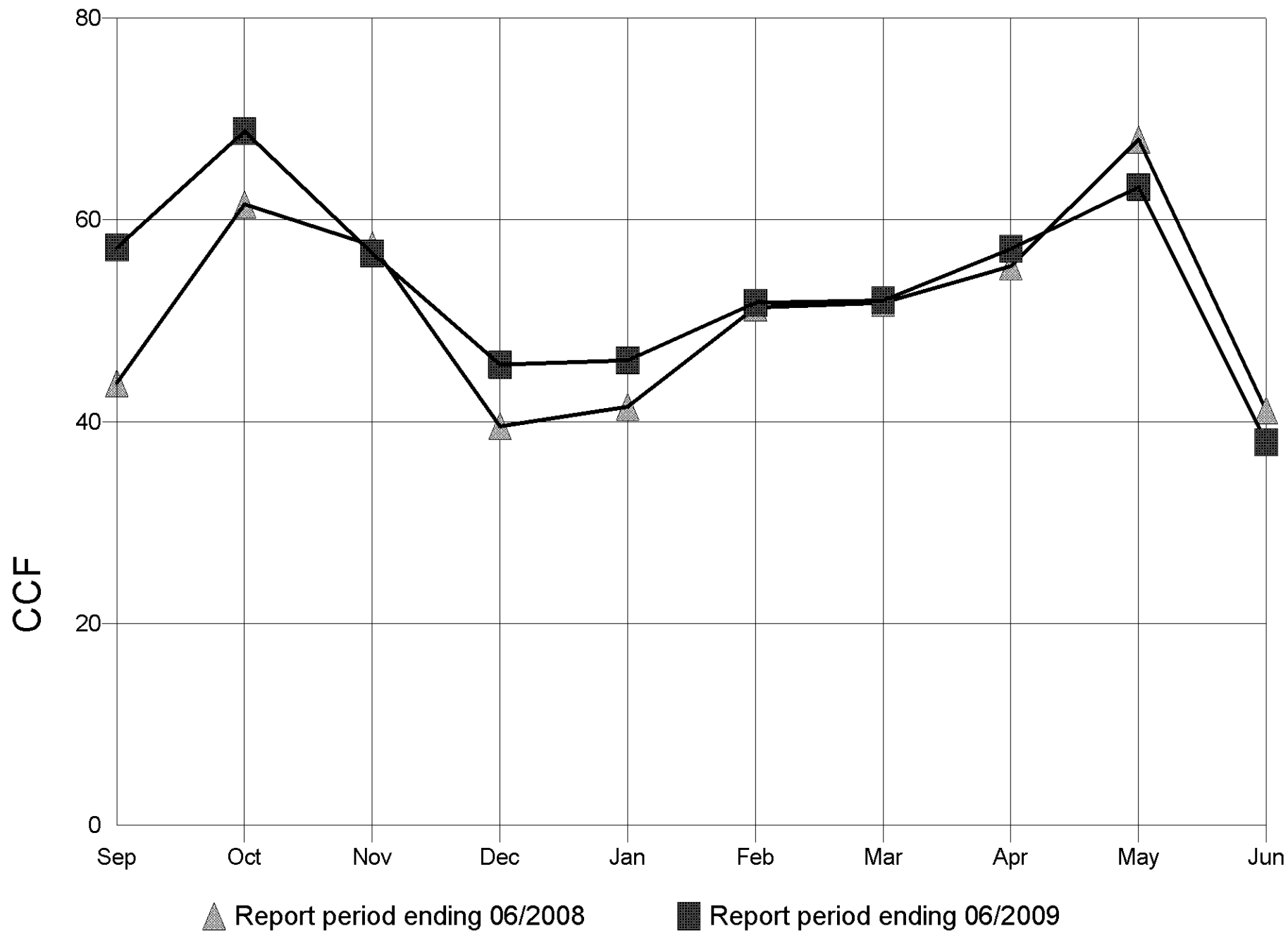
Monthly Natural Gas Use for MCCLURE



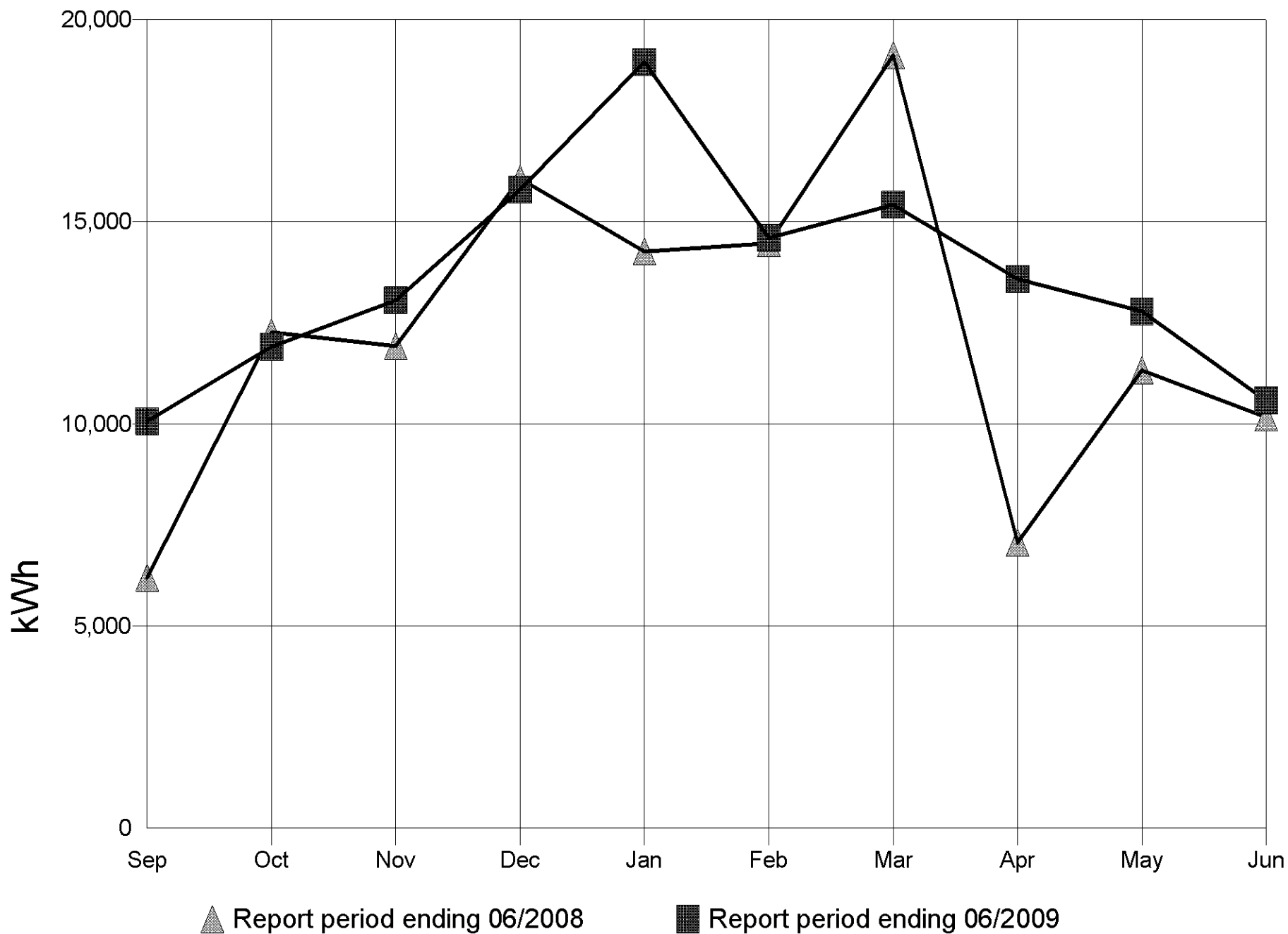
Monthly Sewer Use for MCCLURE



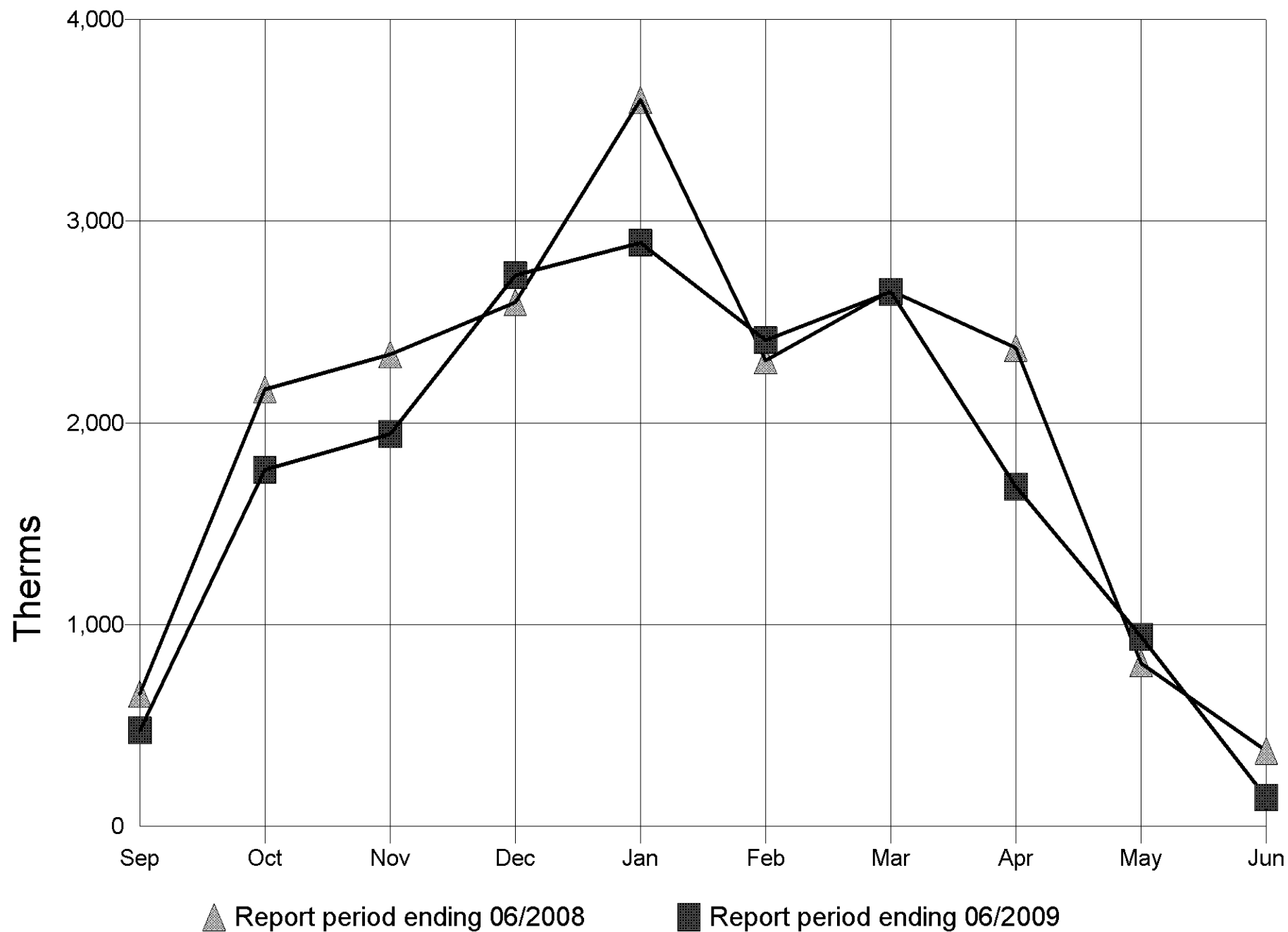
Monthly Water Use for MCCLURE



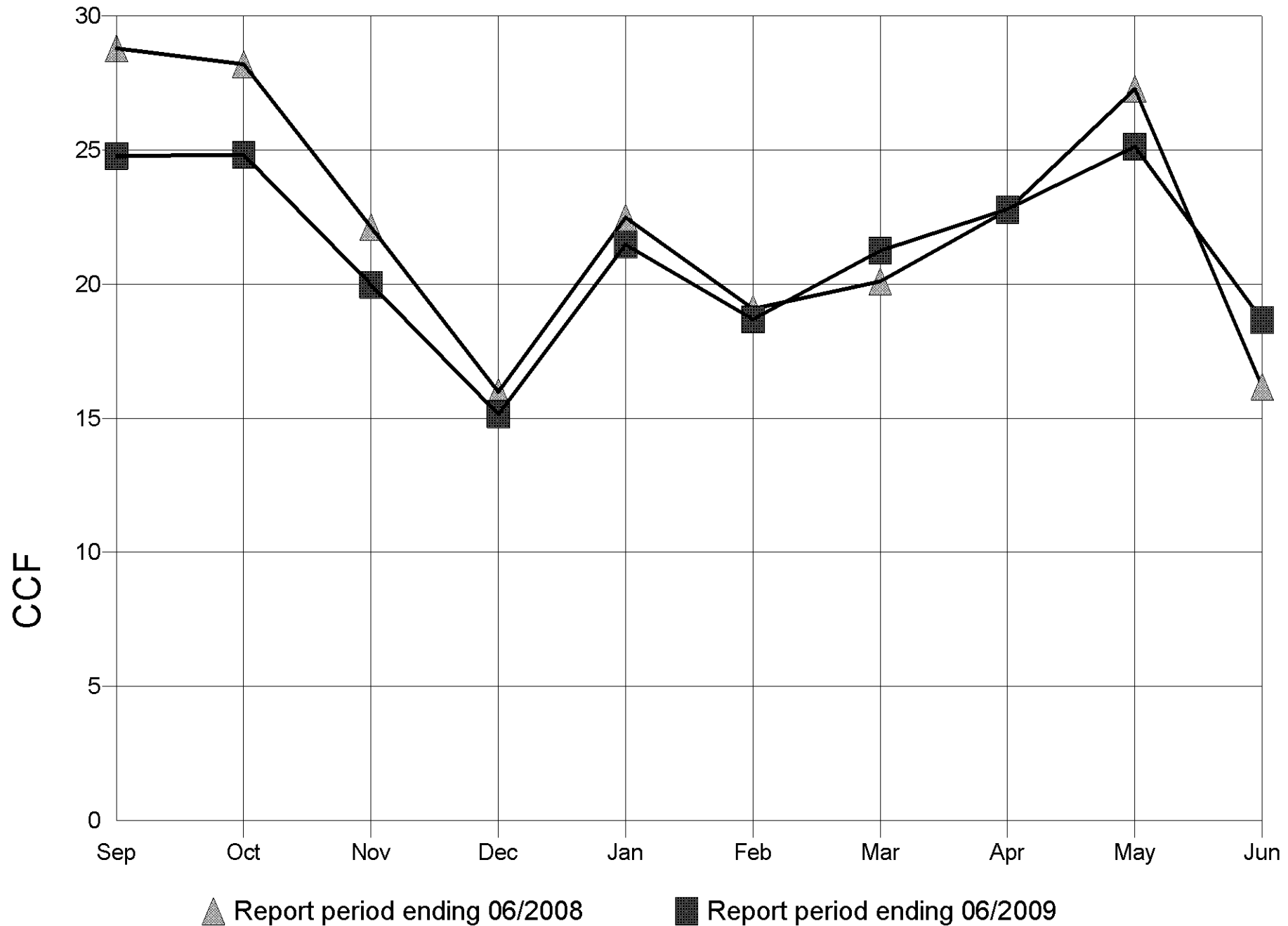
Monthly Electricity Use for MCGILVRA



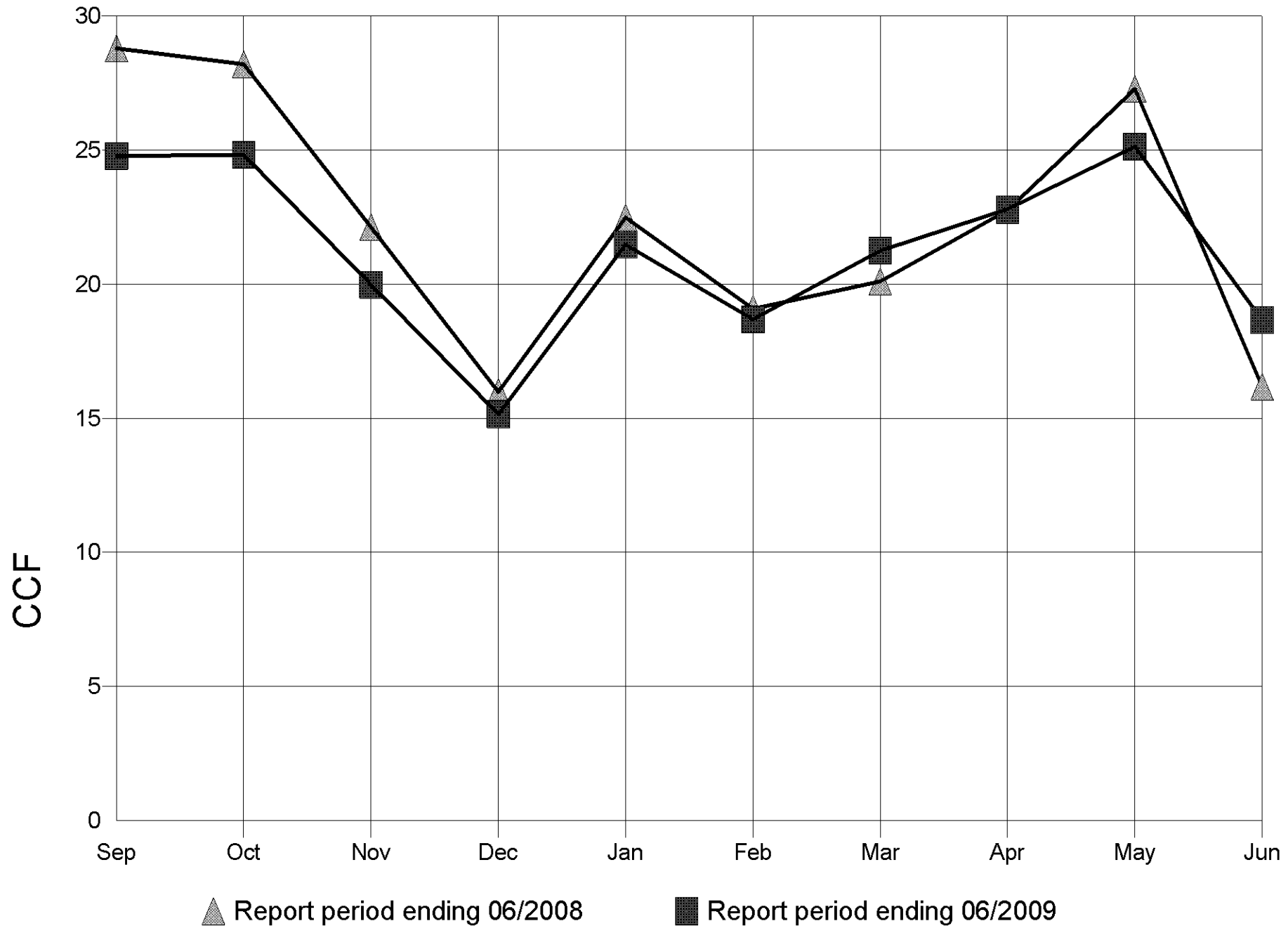
Monthly Natural Gas Use for MCGILVRA



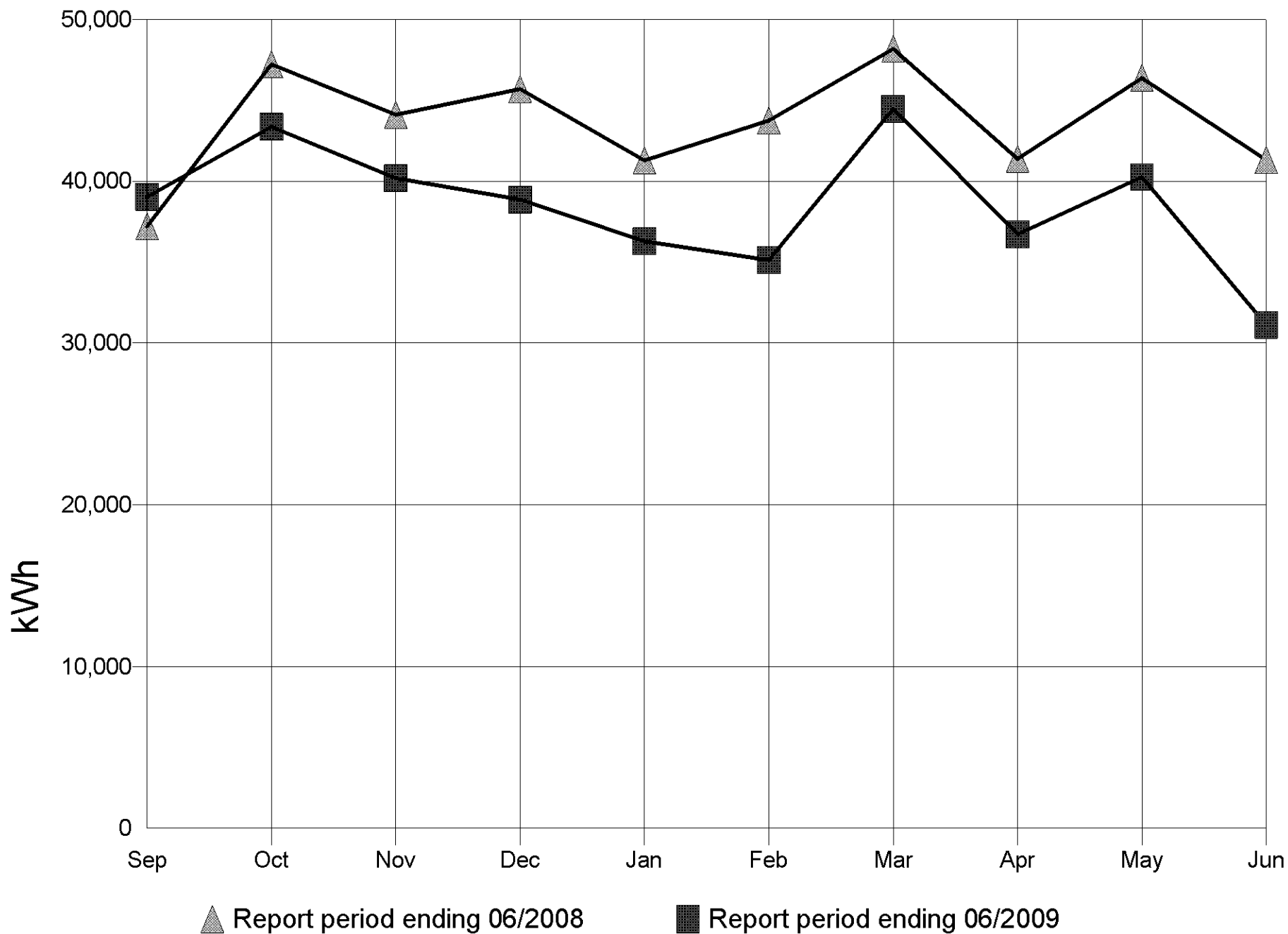
Monthly Sewer Use for MCGILVRA



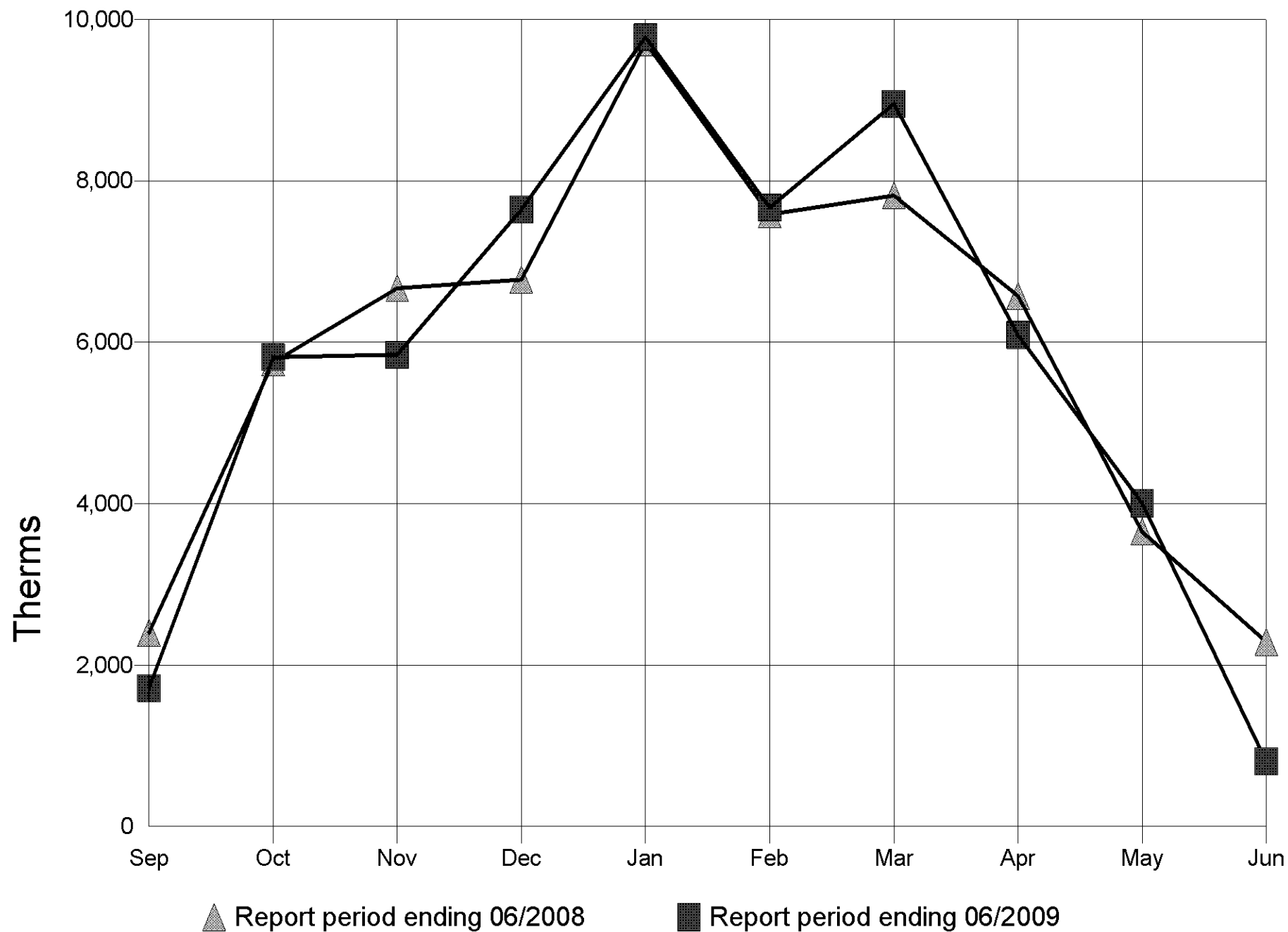
Monthly Water Use for MCGILVRA



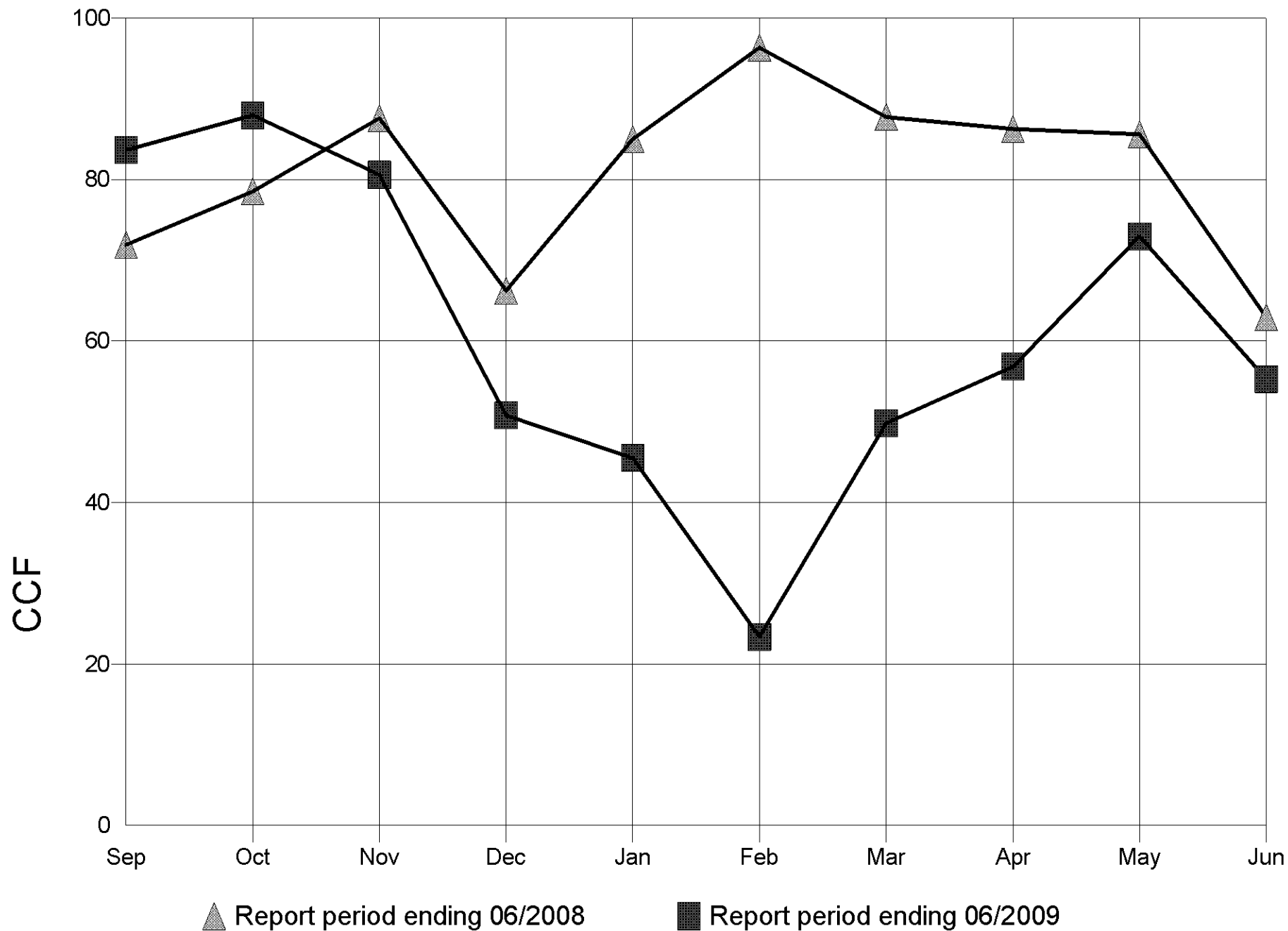
Monthly Electricity Use for MEANY



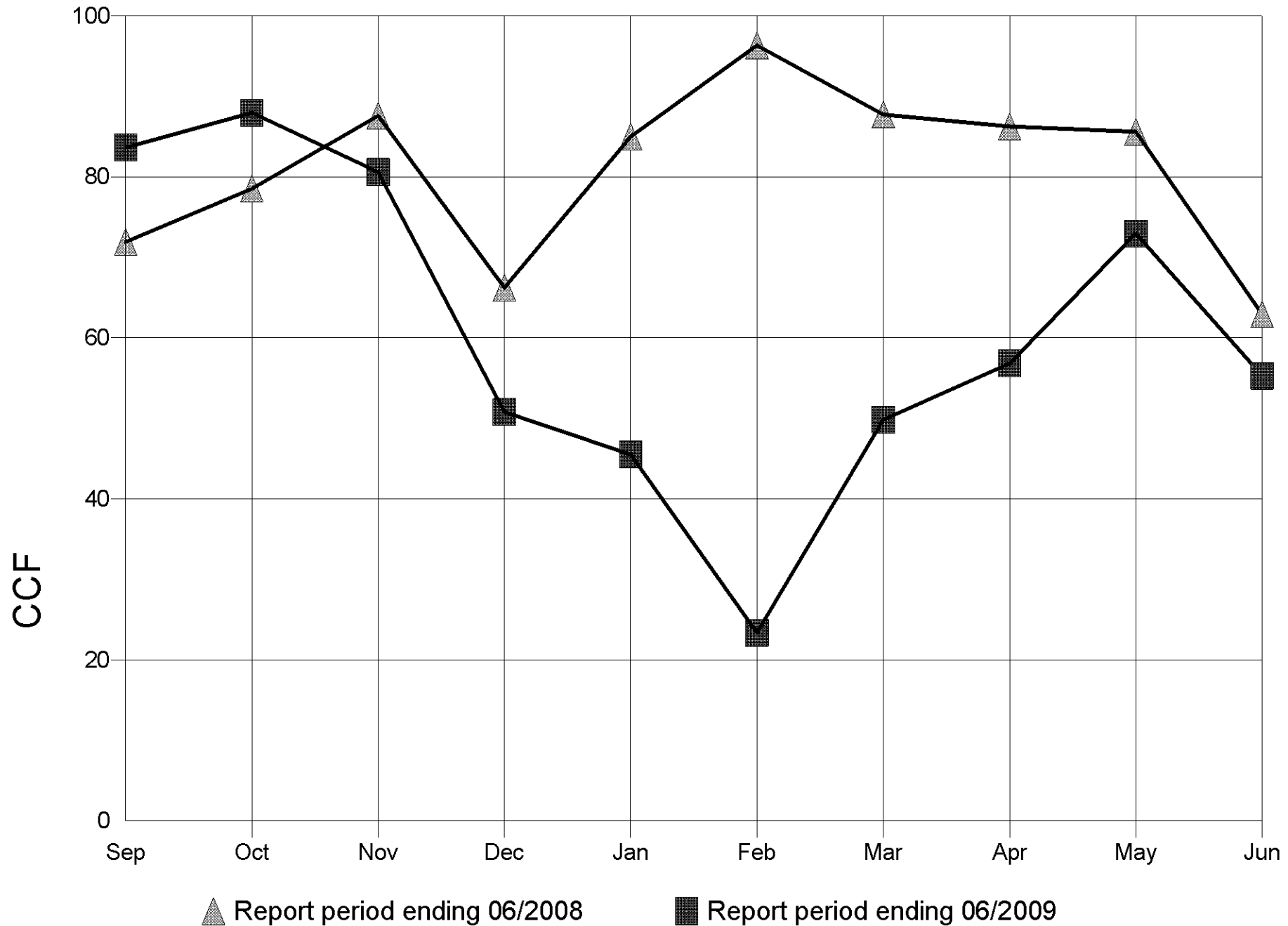
Monthly Natural Gas Use for MEANY



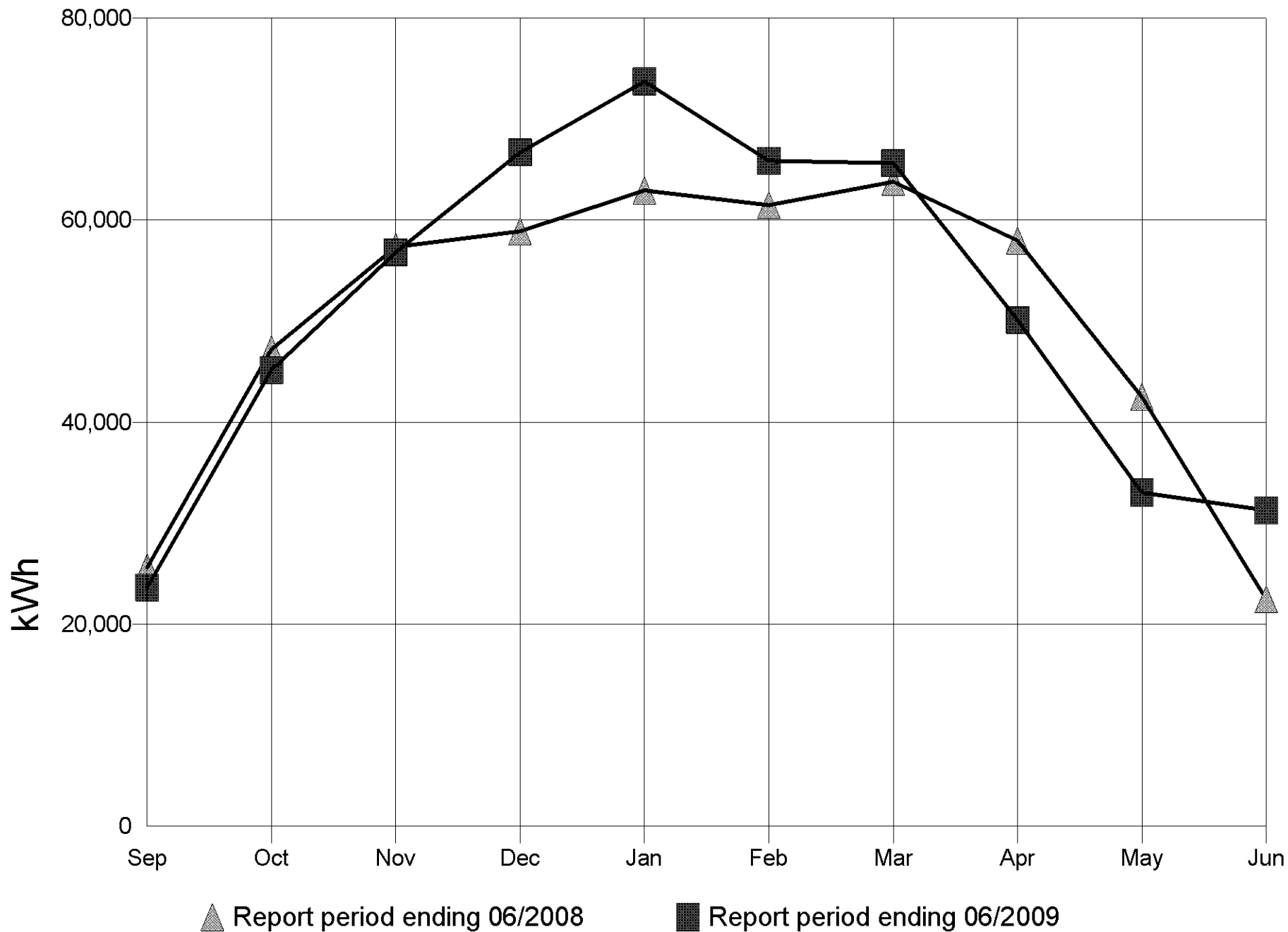
Monthly Sewer Use for MEANY



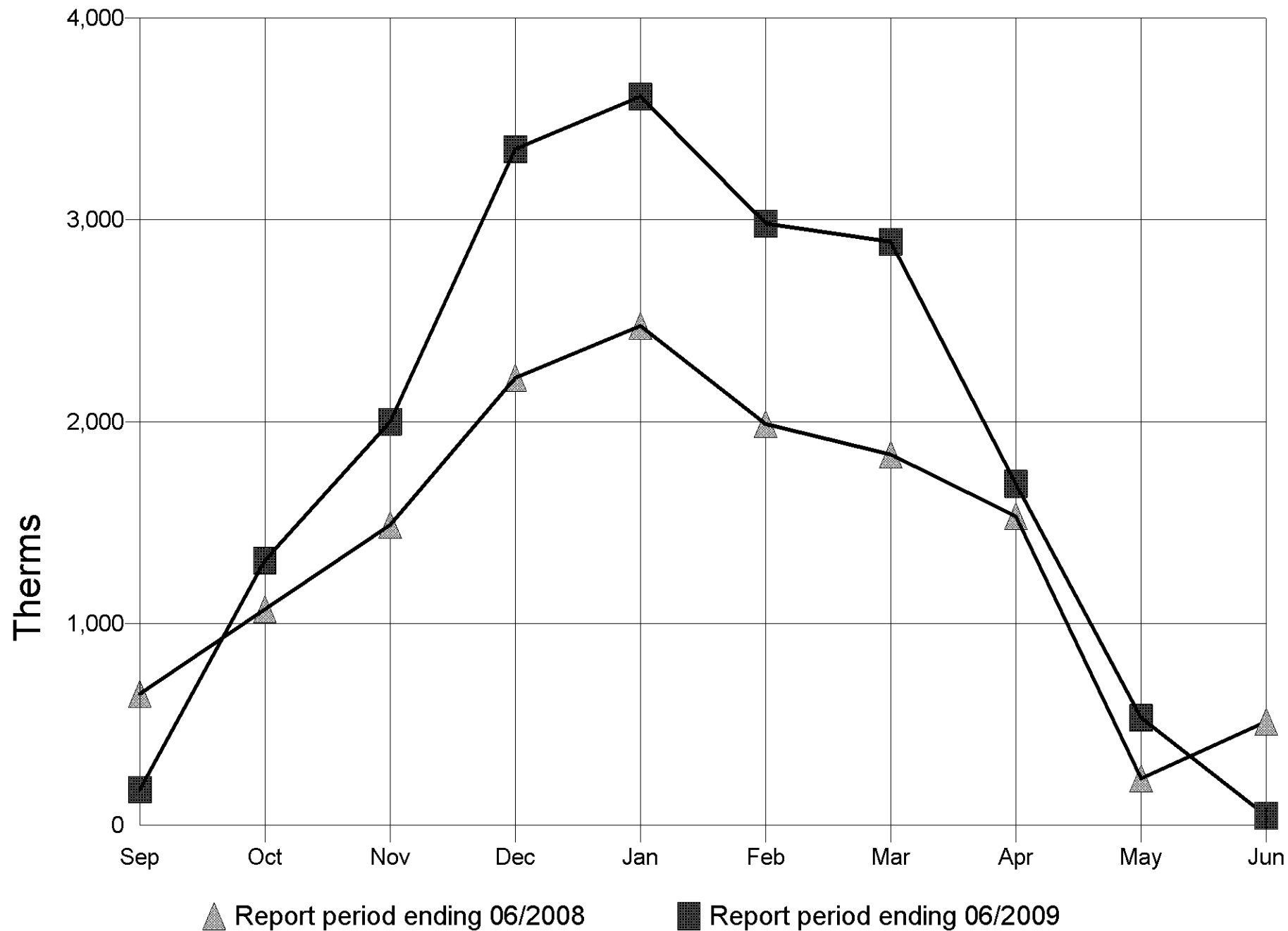
Monthly Water Use for MEANY



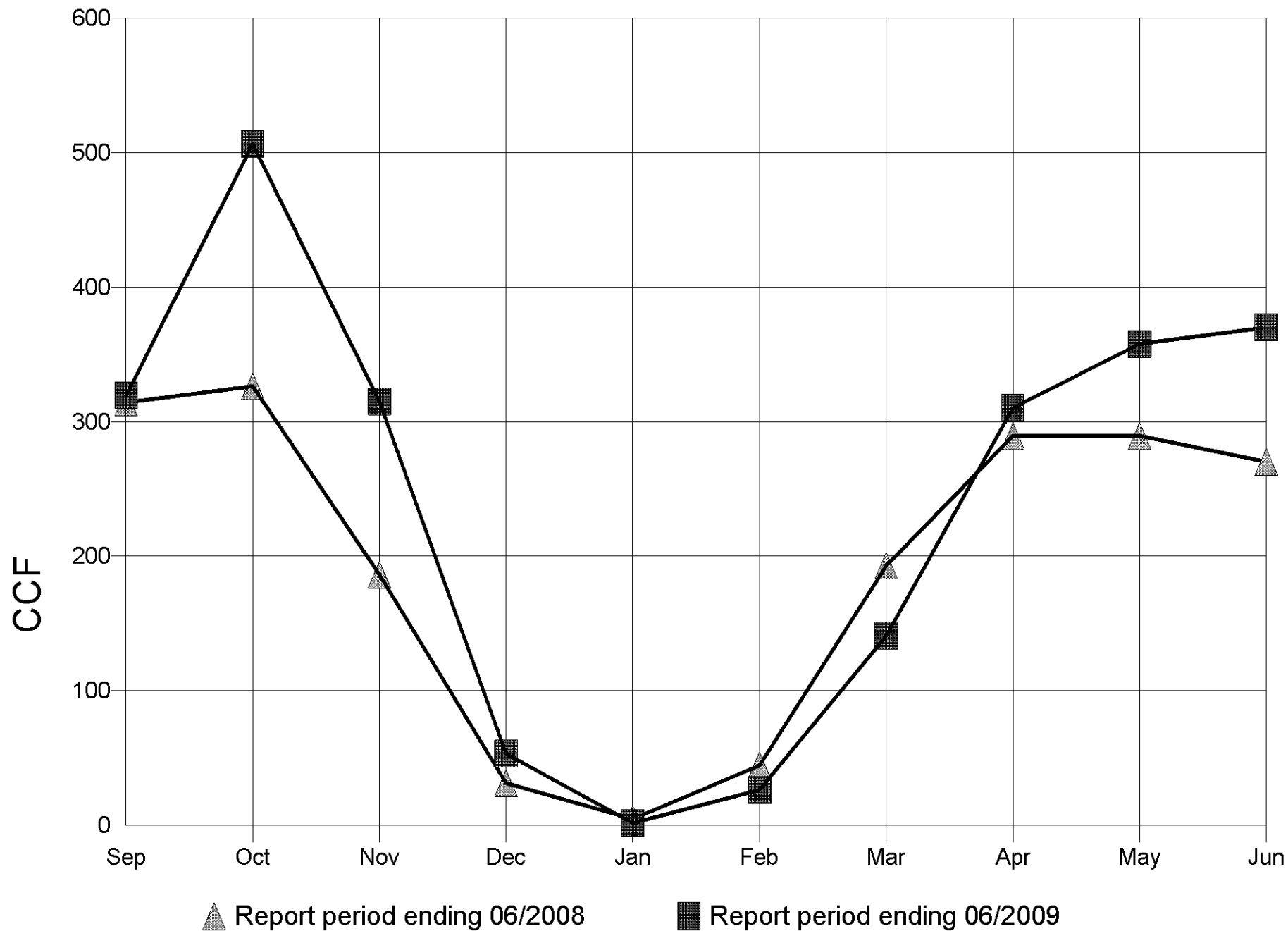
Monthly Electricity Use for MEMORIAL STADIUM



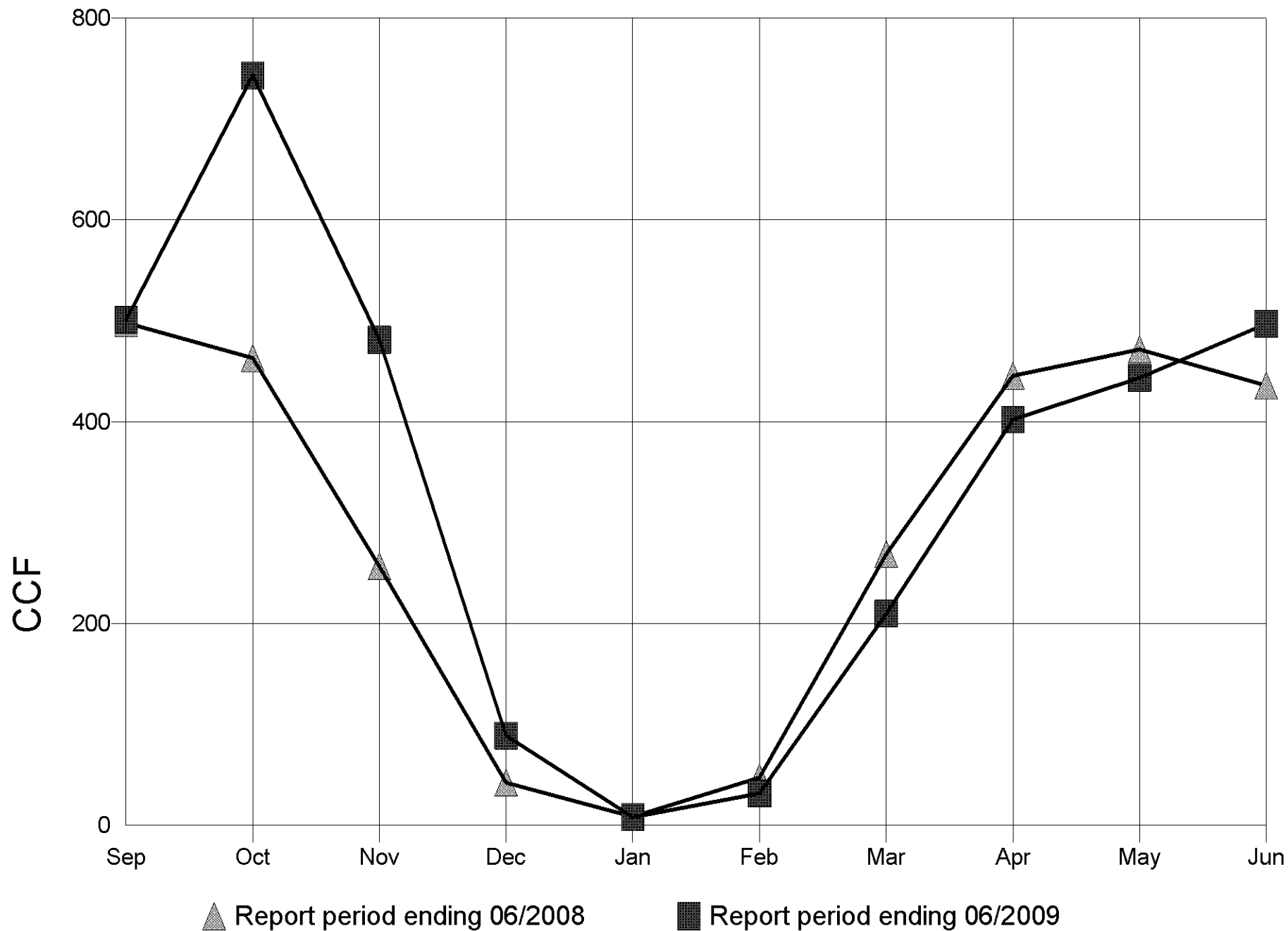
Monthly Natural Gas Use for MEMORIAL STADIUM



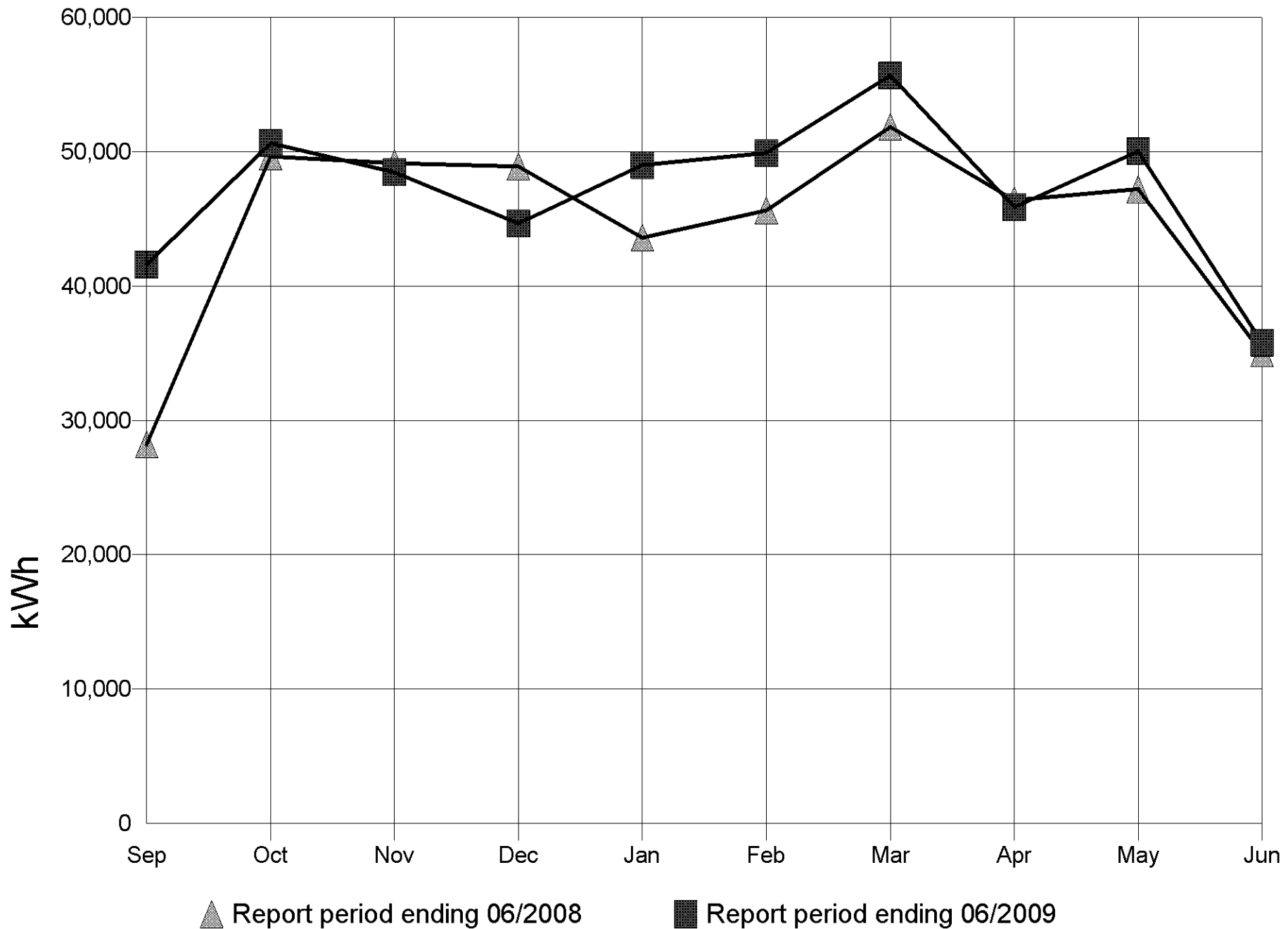
Monthly Sewer Use for MEMORIAL STADIUM



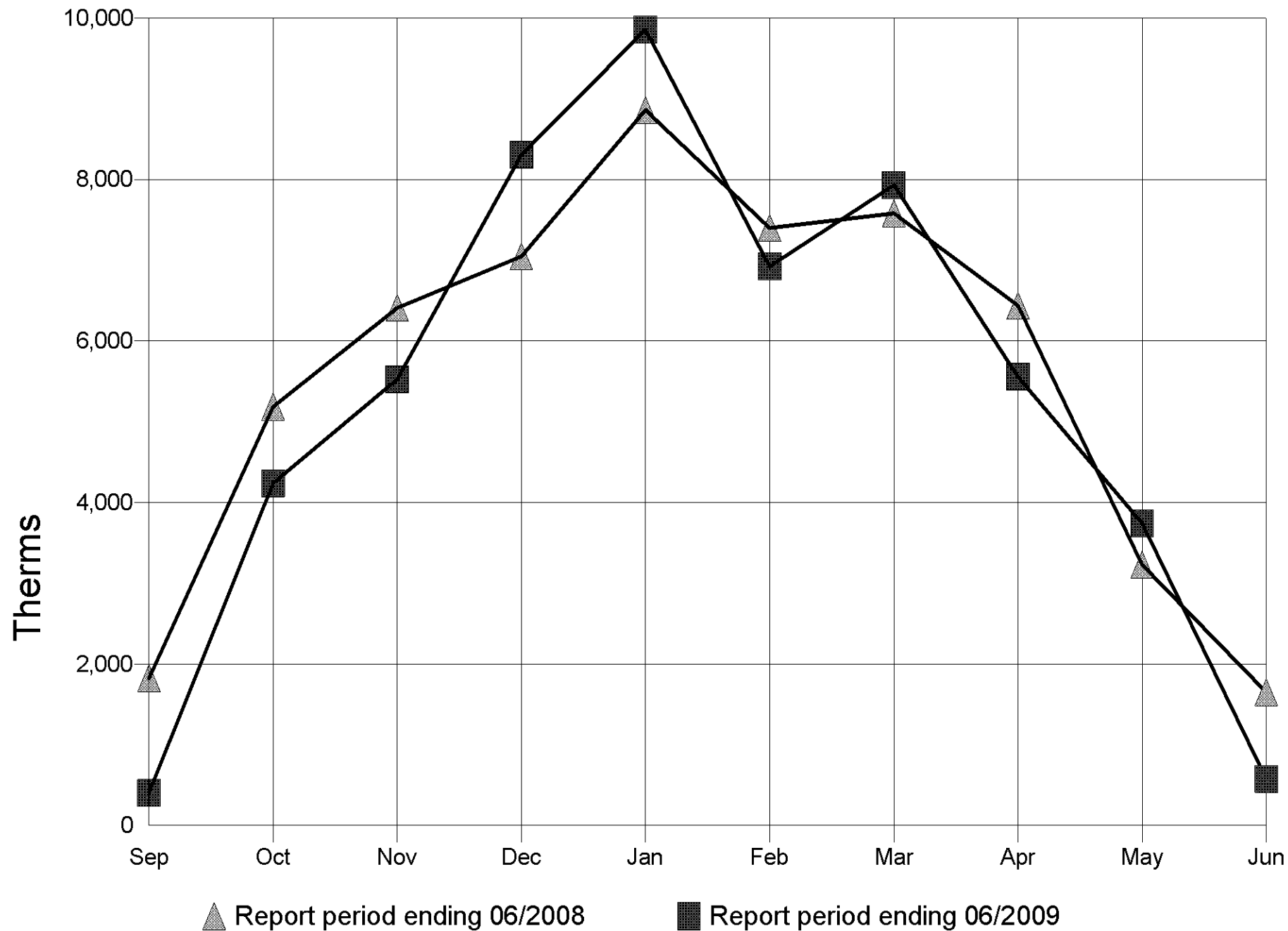
Monthly Water Use for MEMORIAL STADIUM



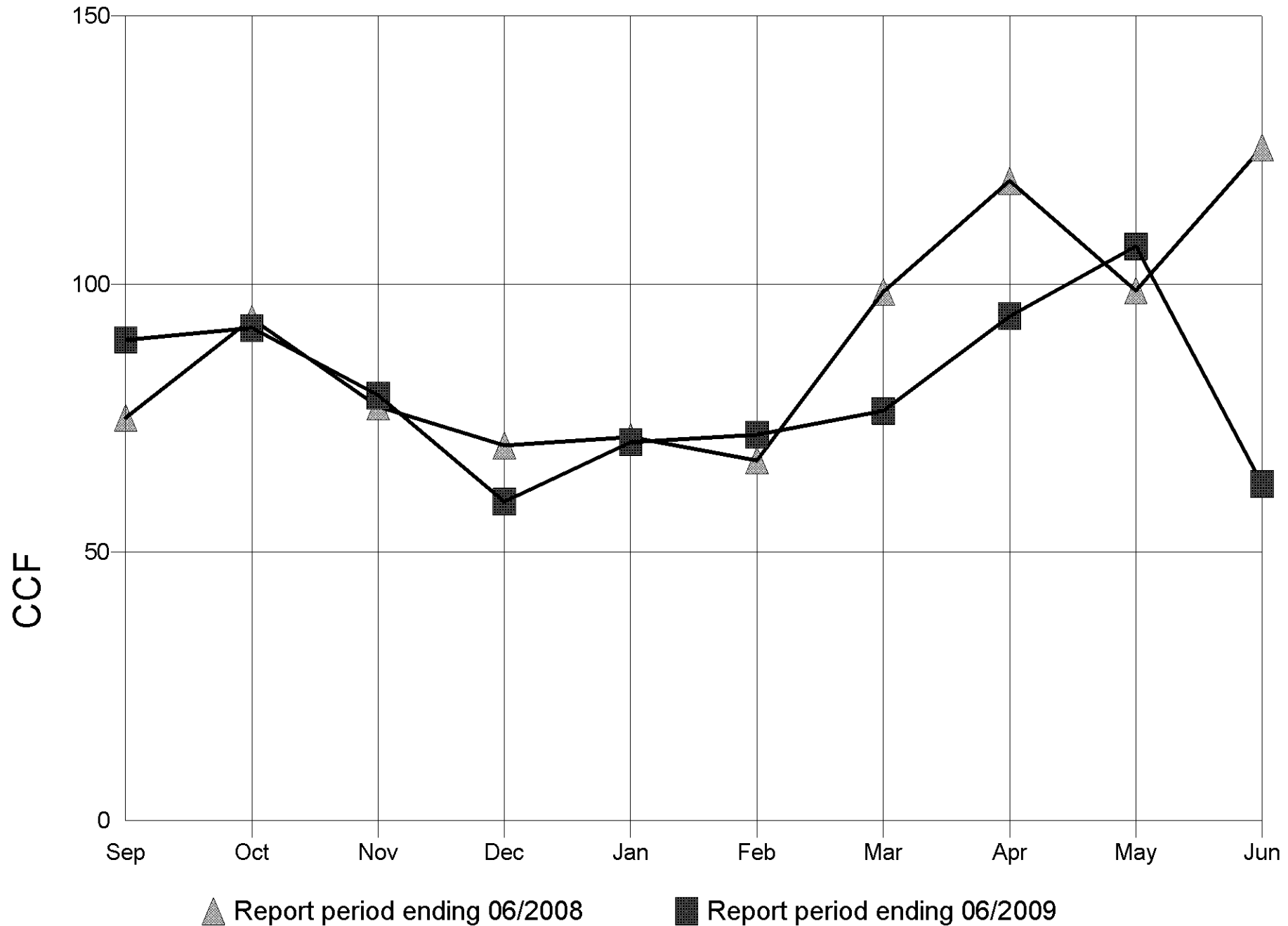
Monthly Electricity Use for MERCER



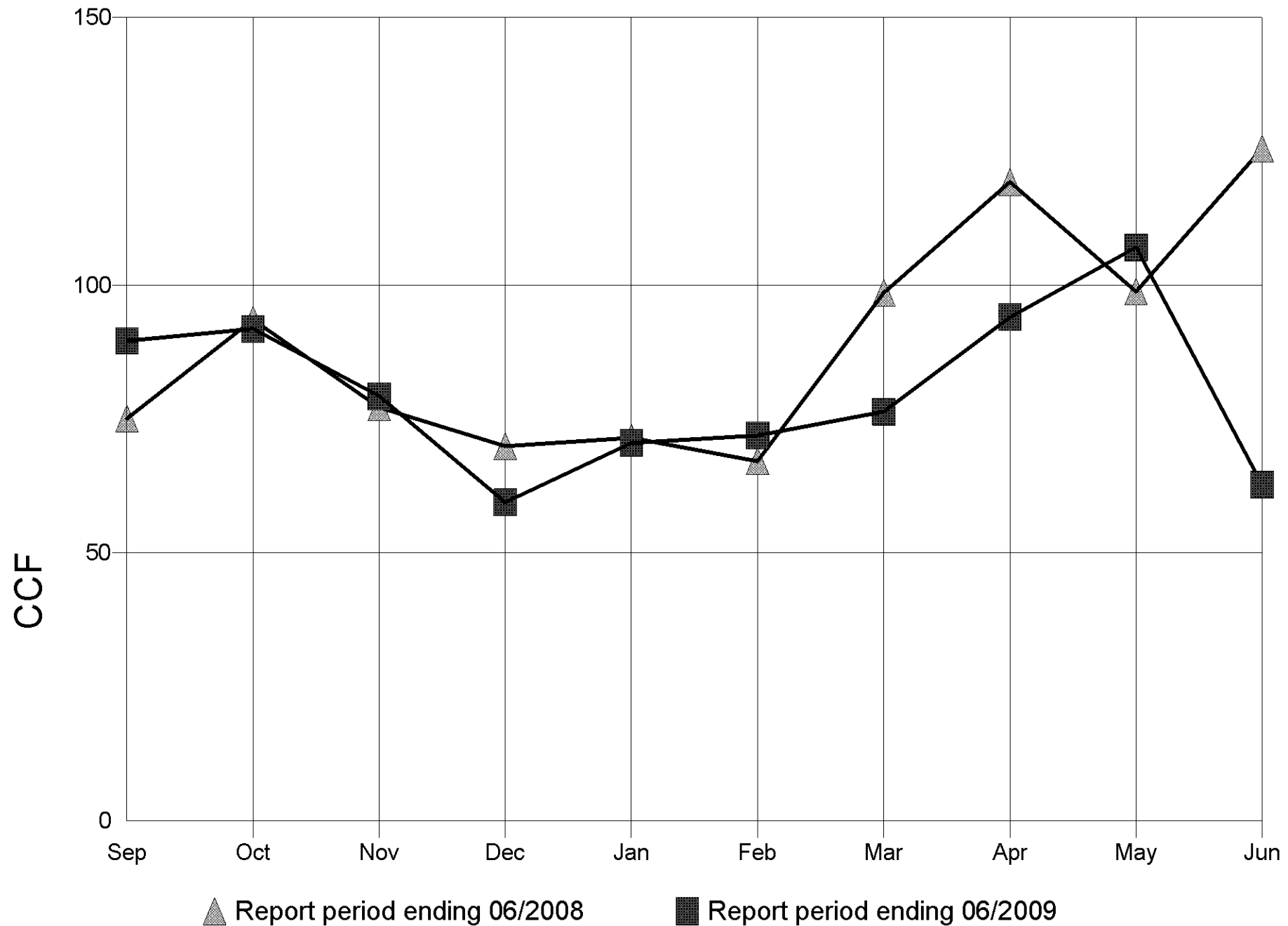
Monthly Natural Gas Use for MERCER



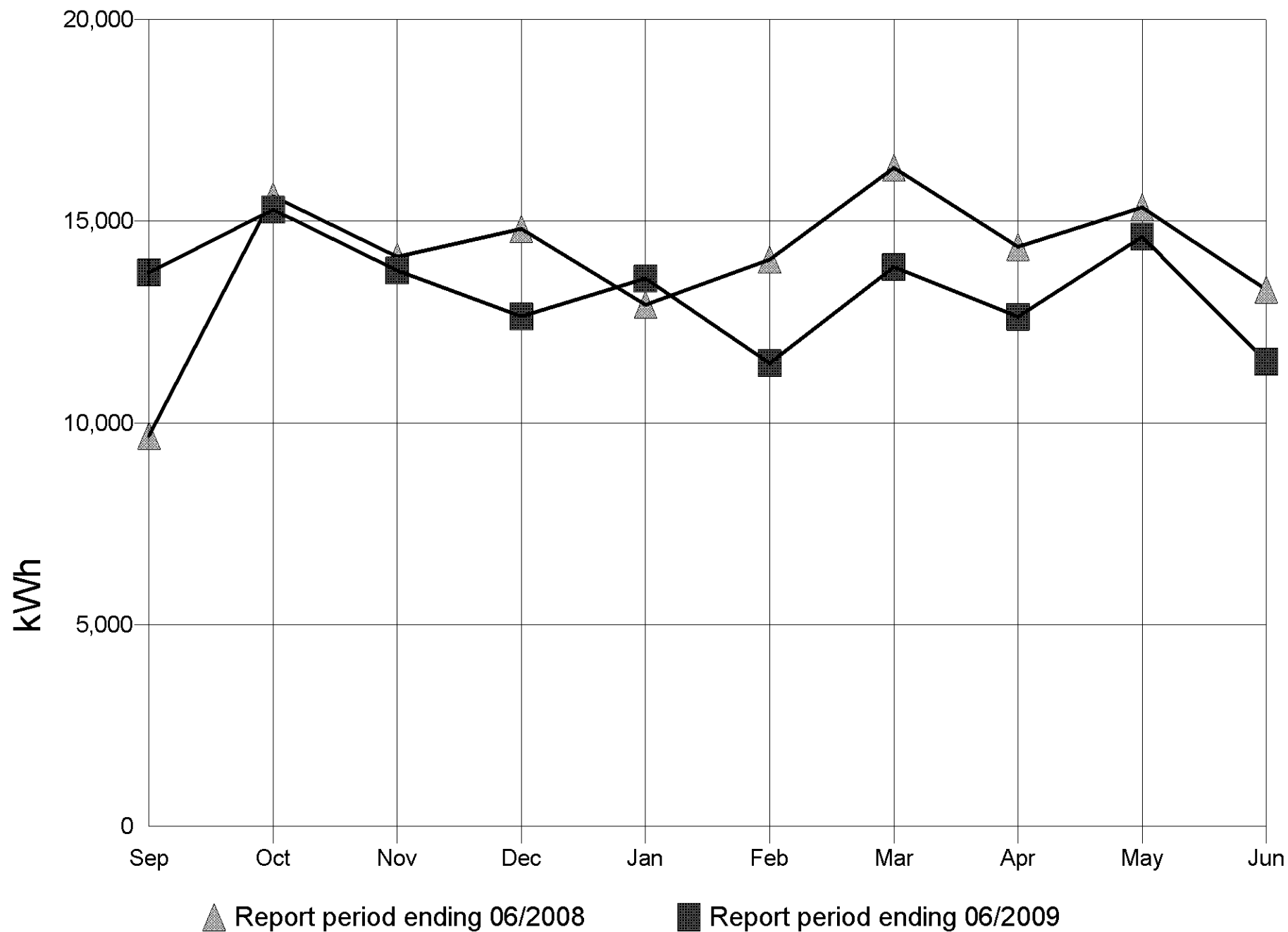
Monthly Sewer Use for MERCER



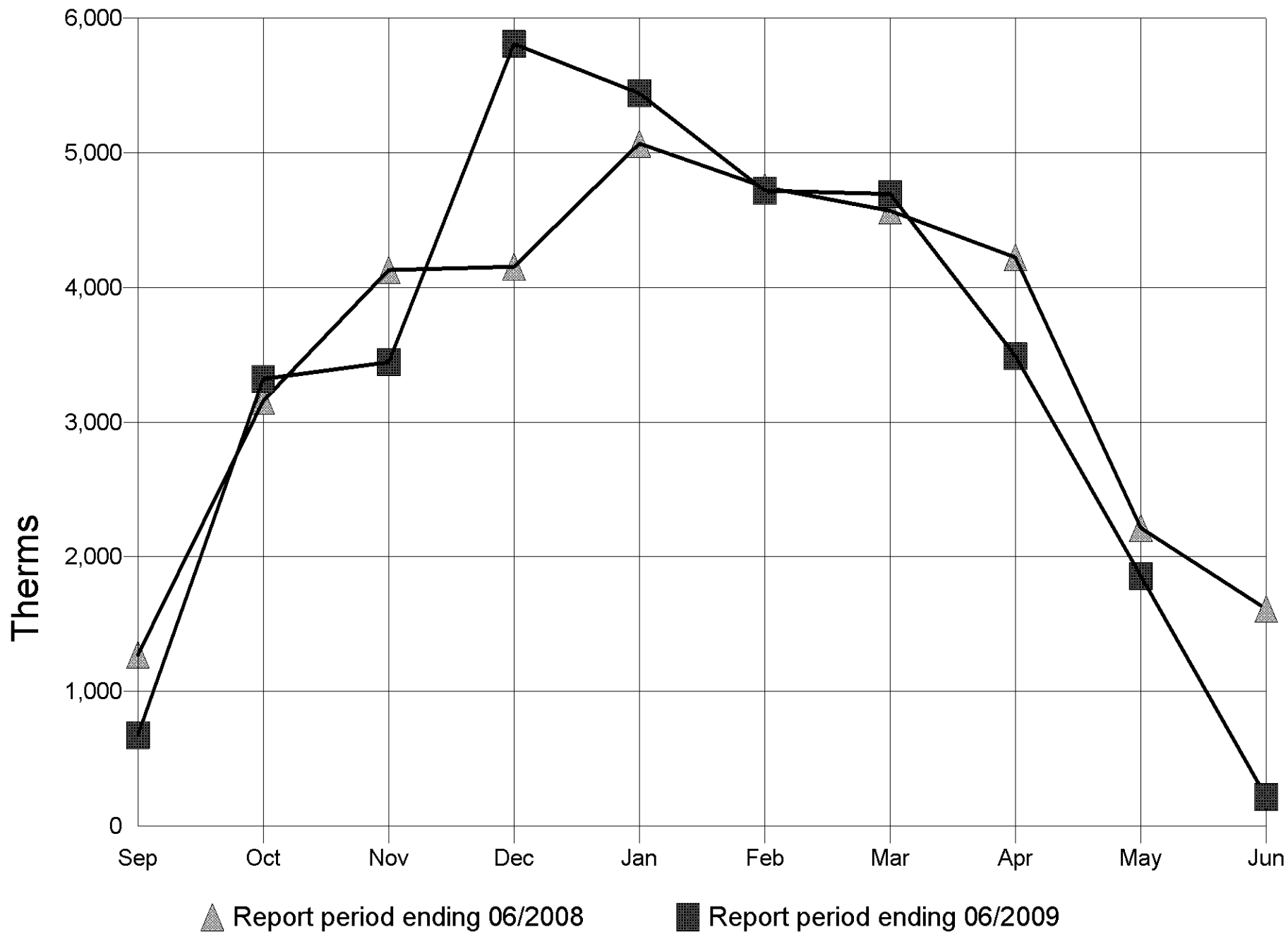
Monthly Water Use for MERCER



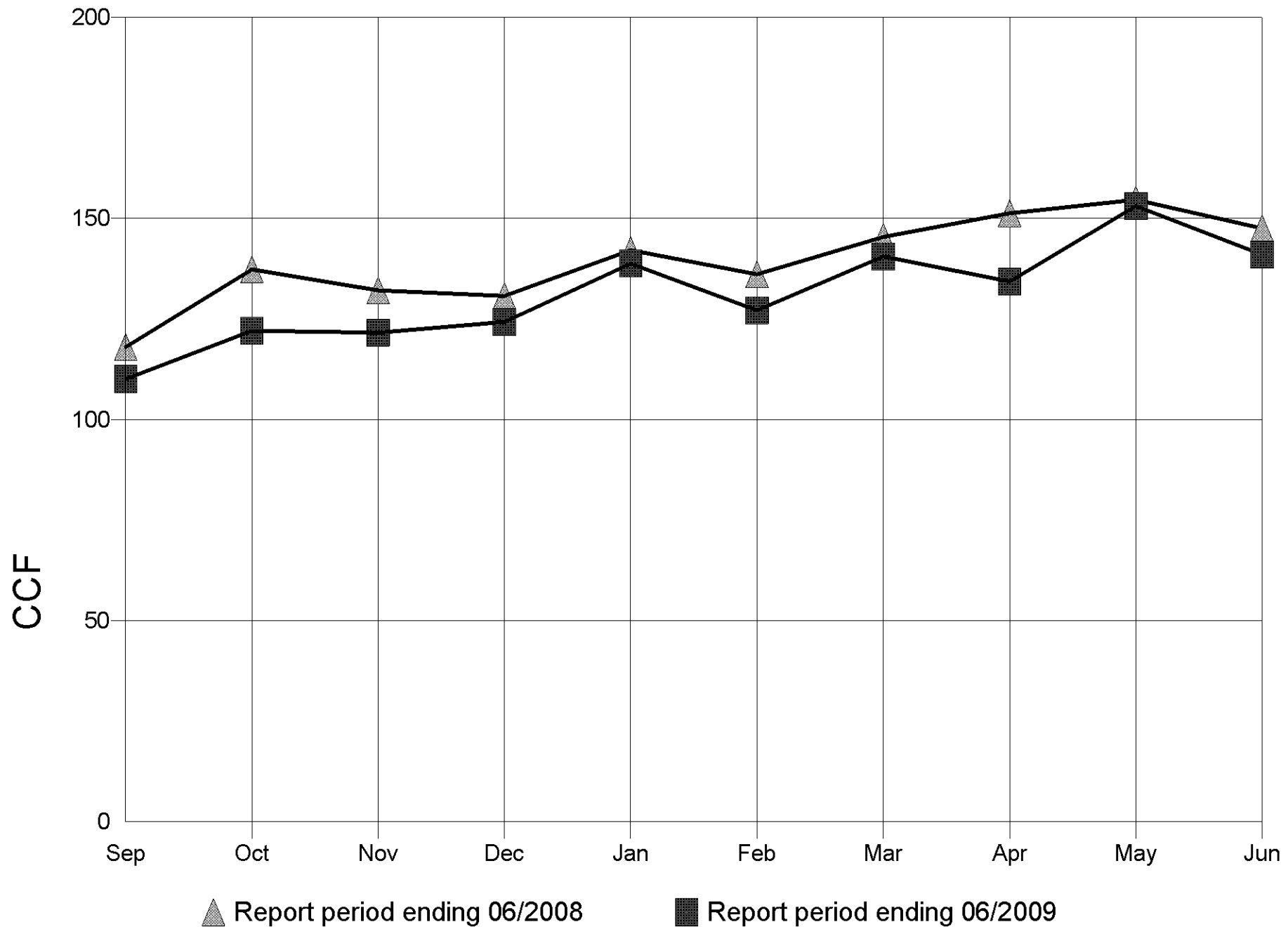
Monthly Electricity Use for MINOR



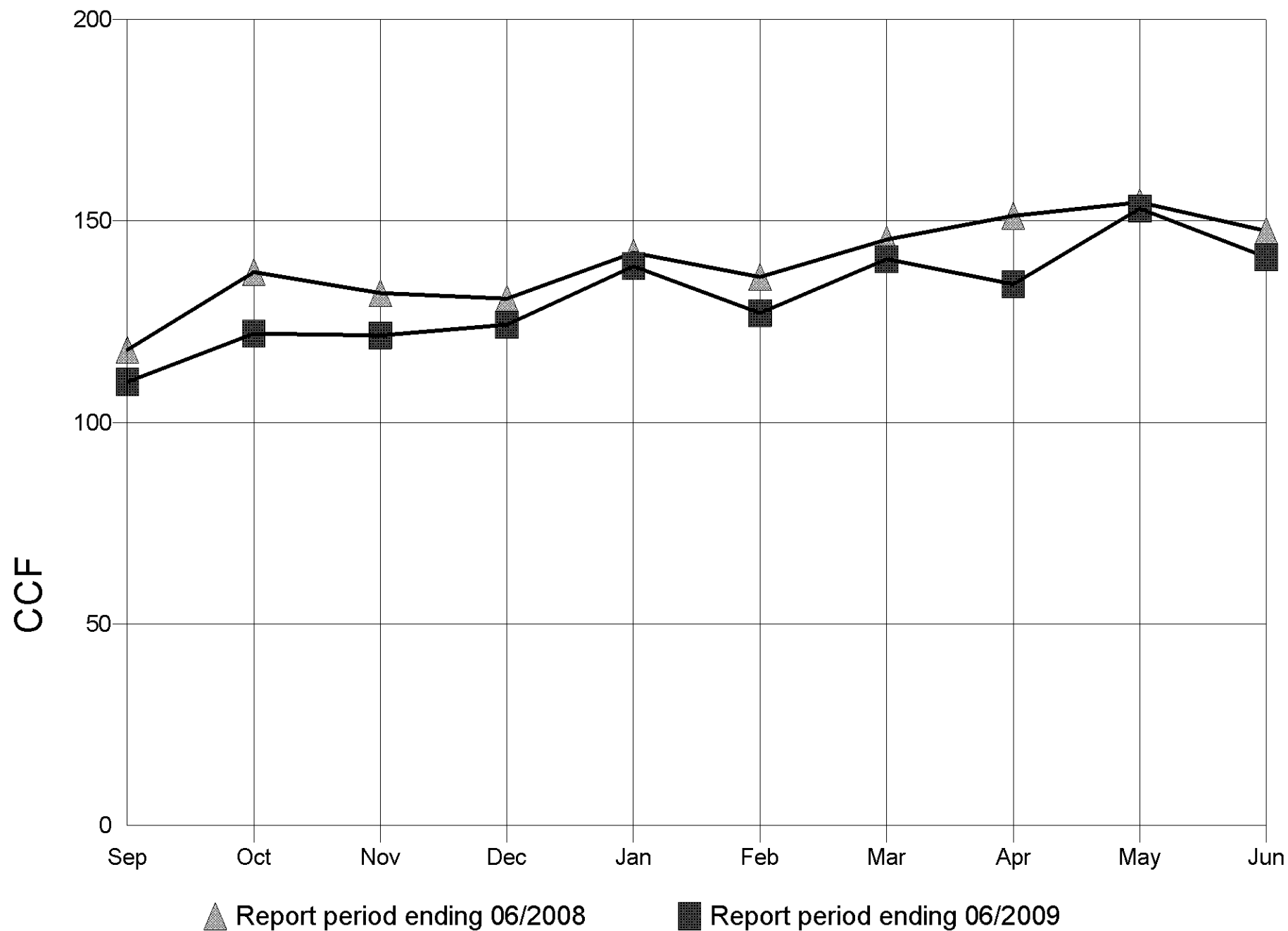
Monthly Natural Gas Use for MINOR



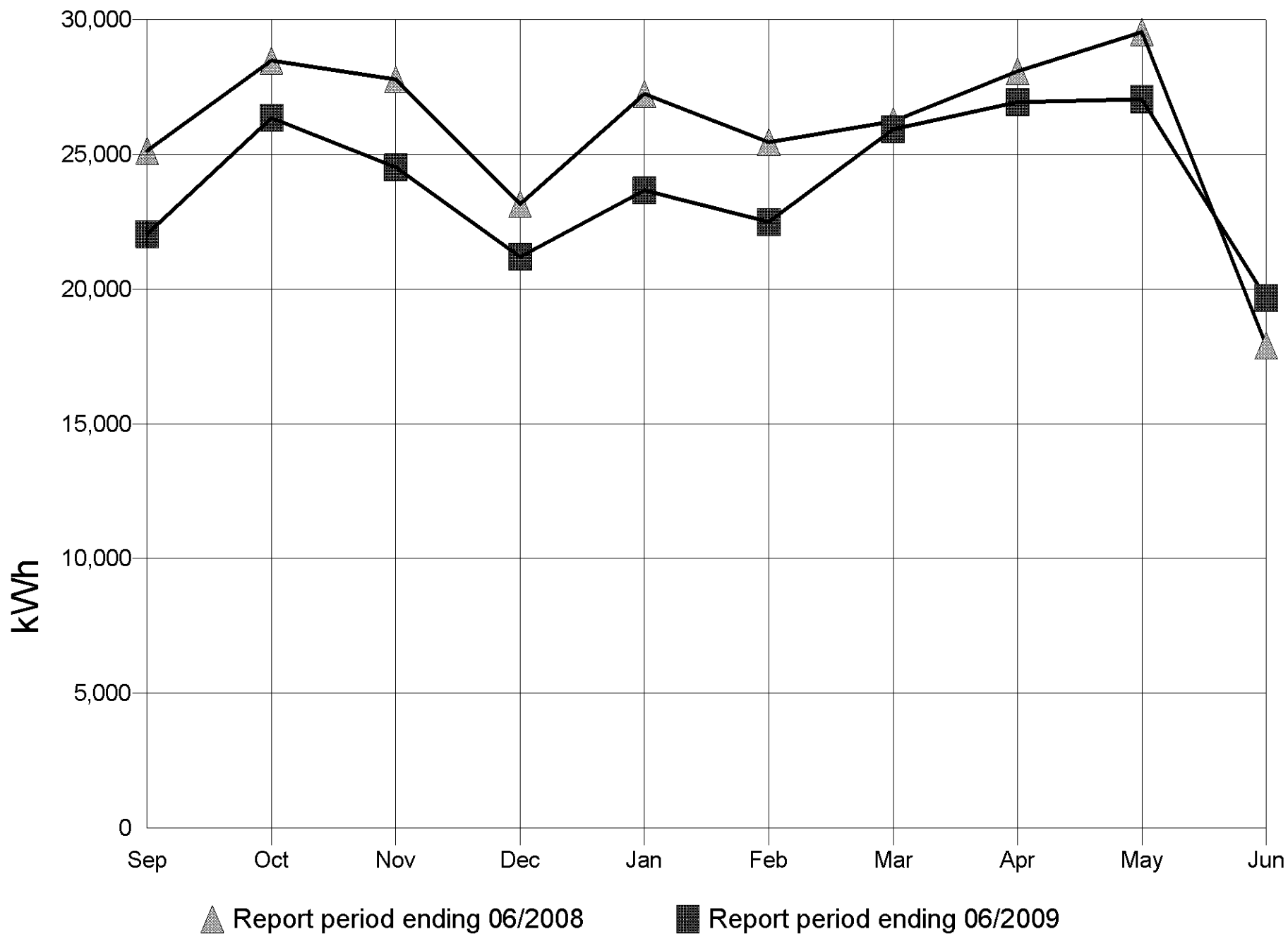
Monthly Sewer Use for MINOR



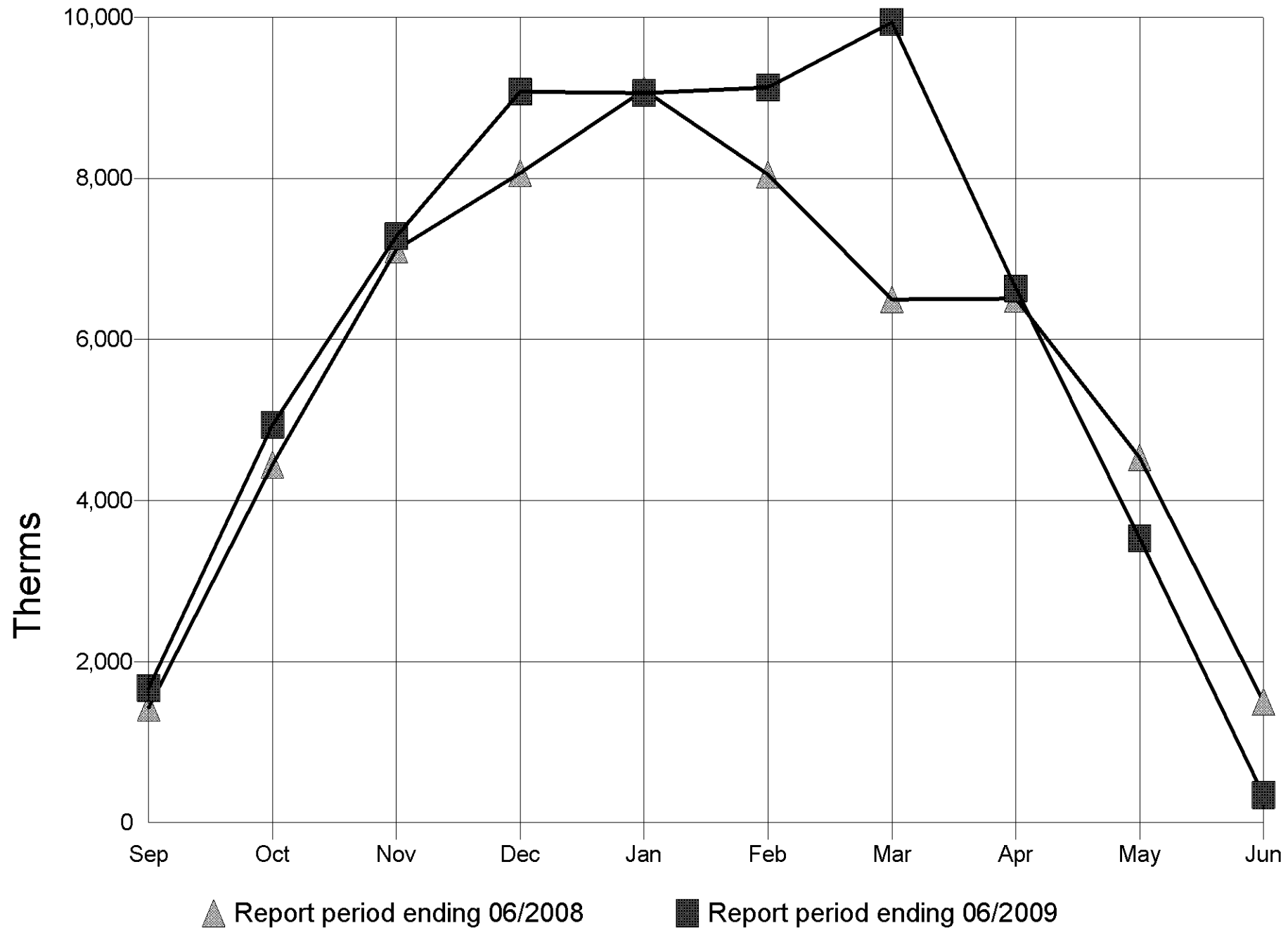
Monthly Water Use for MINOR



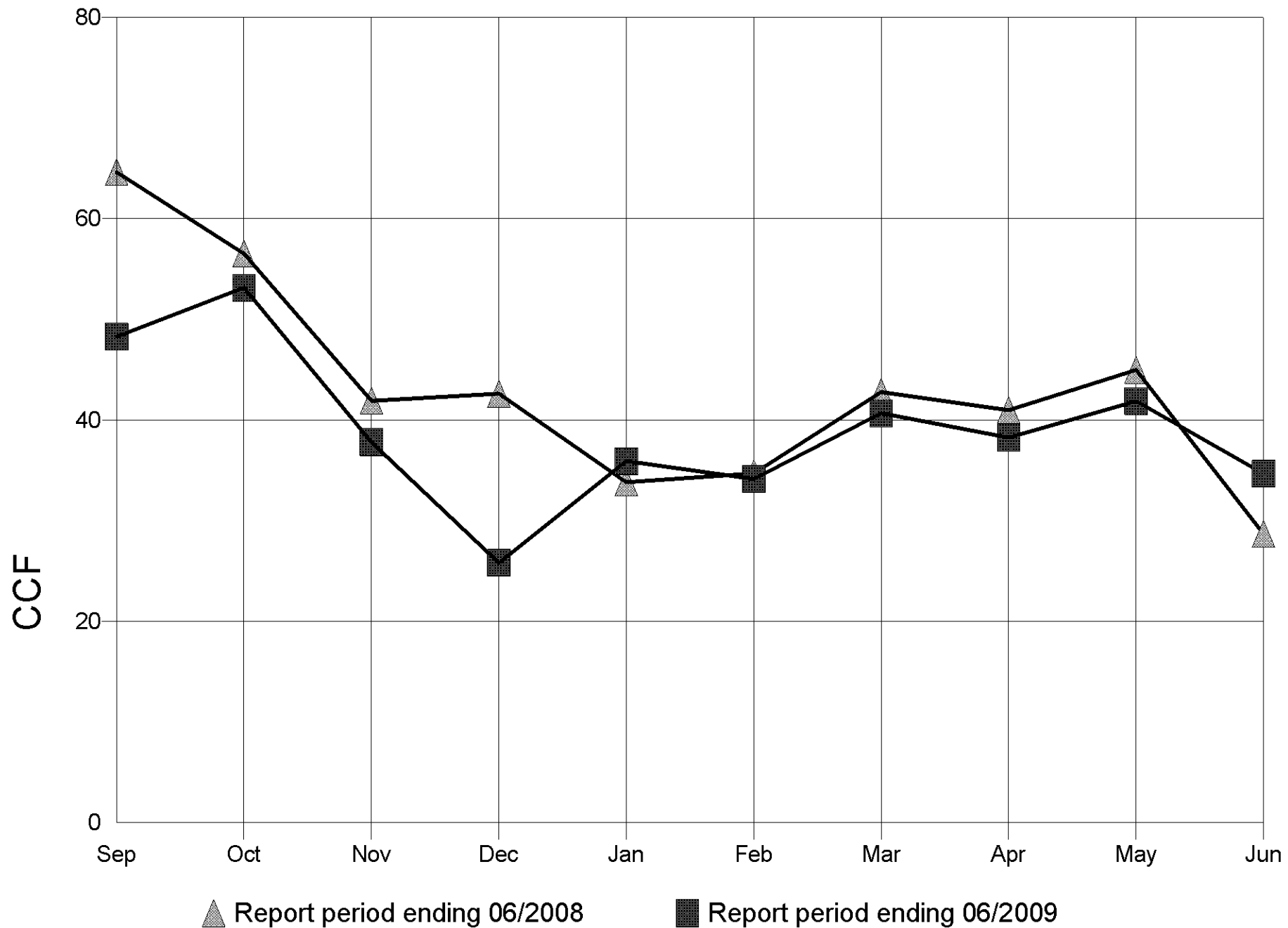
Monthly Electricity Use for MONROE (Salmon Bay)



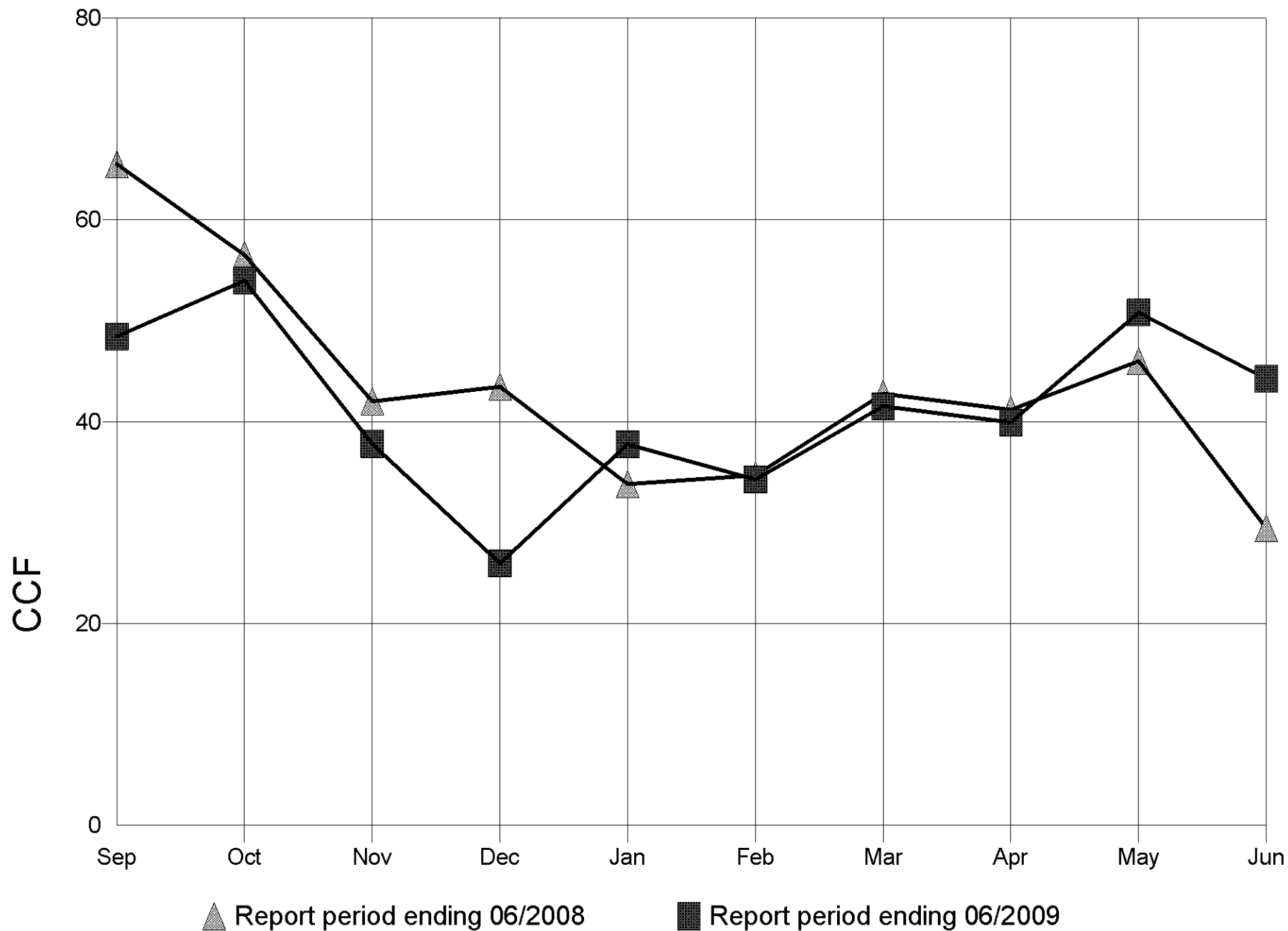
Monthly Natural Gas Use for MONROE (Salmon Bay)



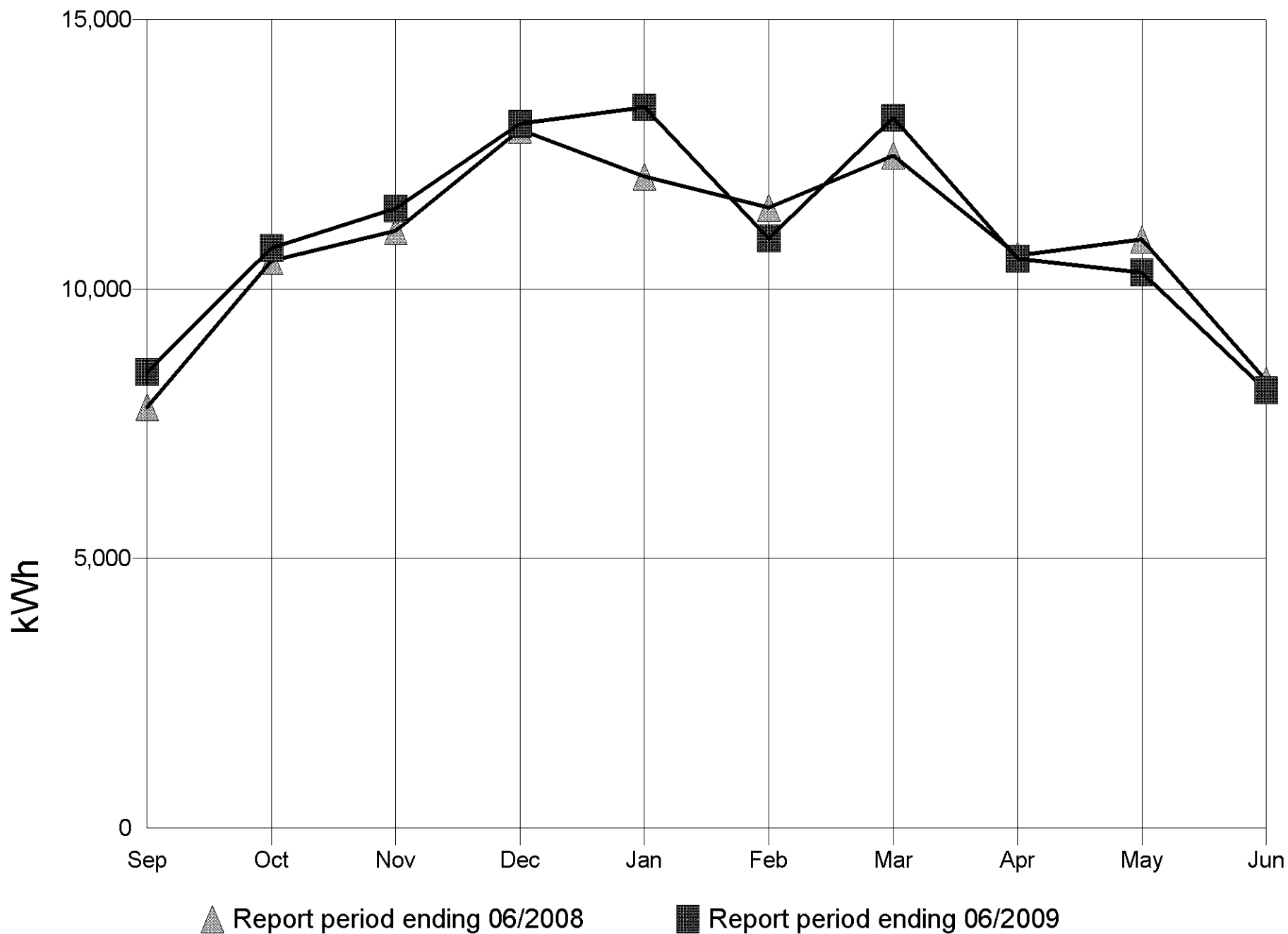
Monthly Sewer Use for MONROE (Salmon Bay)



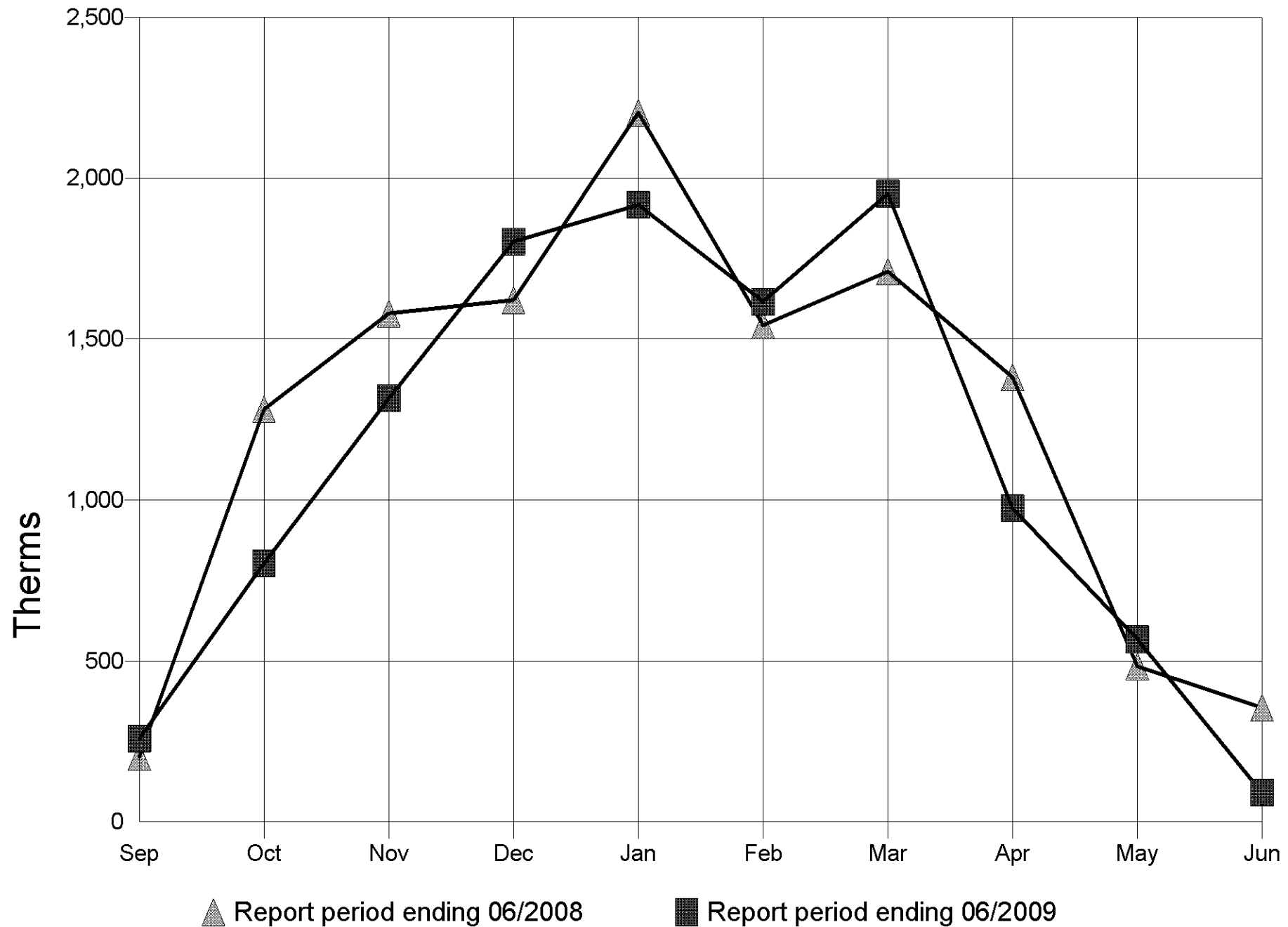
Monthly Water Use for MONROE (Salmon Bay)



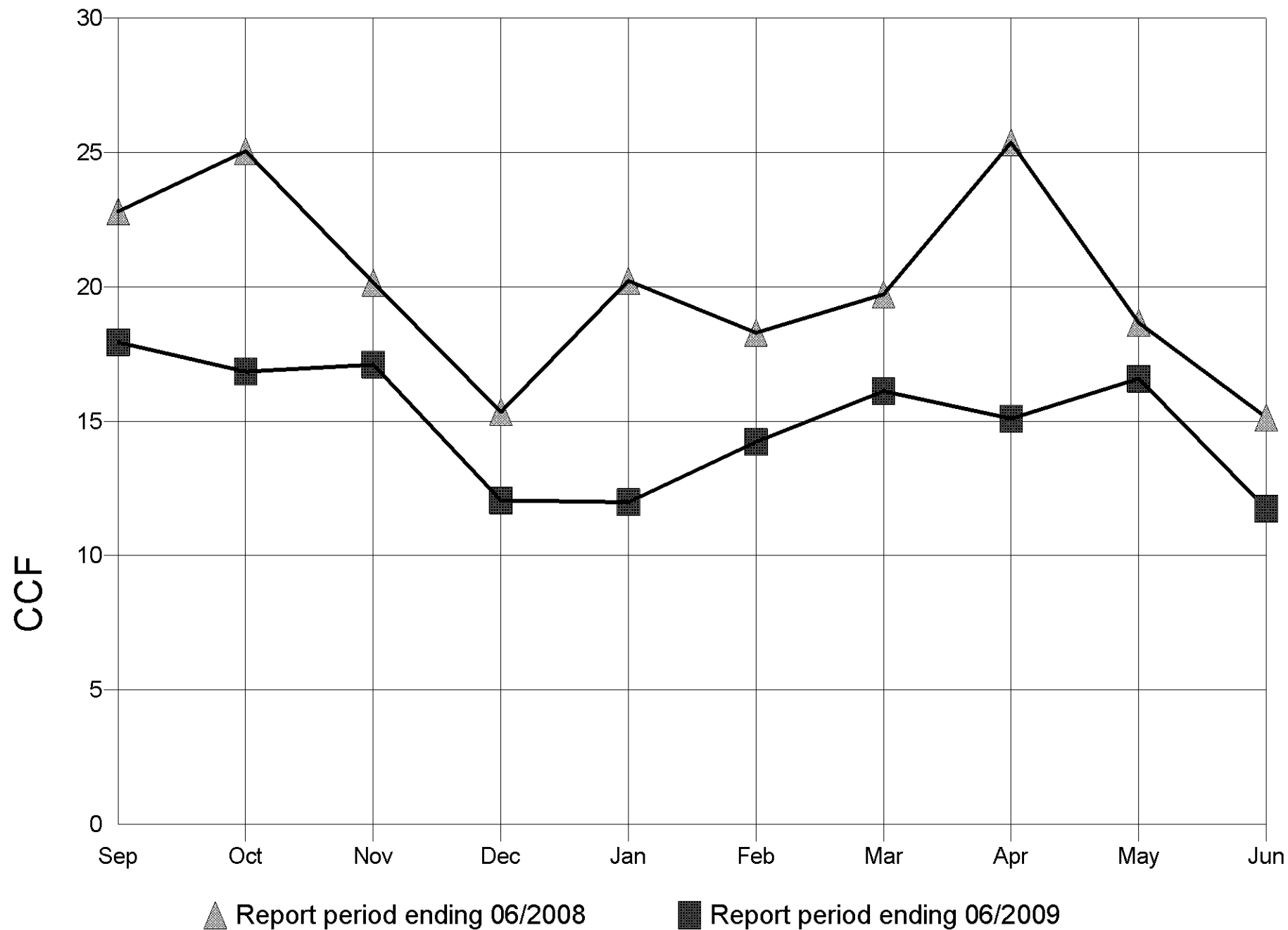
Monthly Electricity Use for MONTLAKE



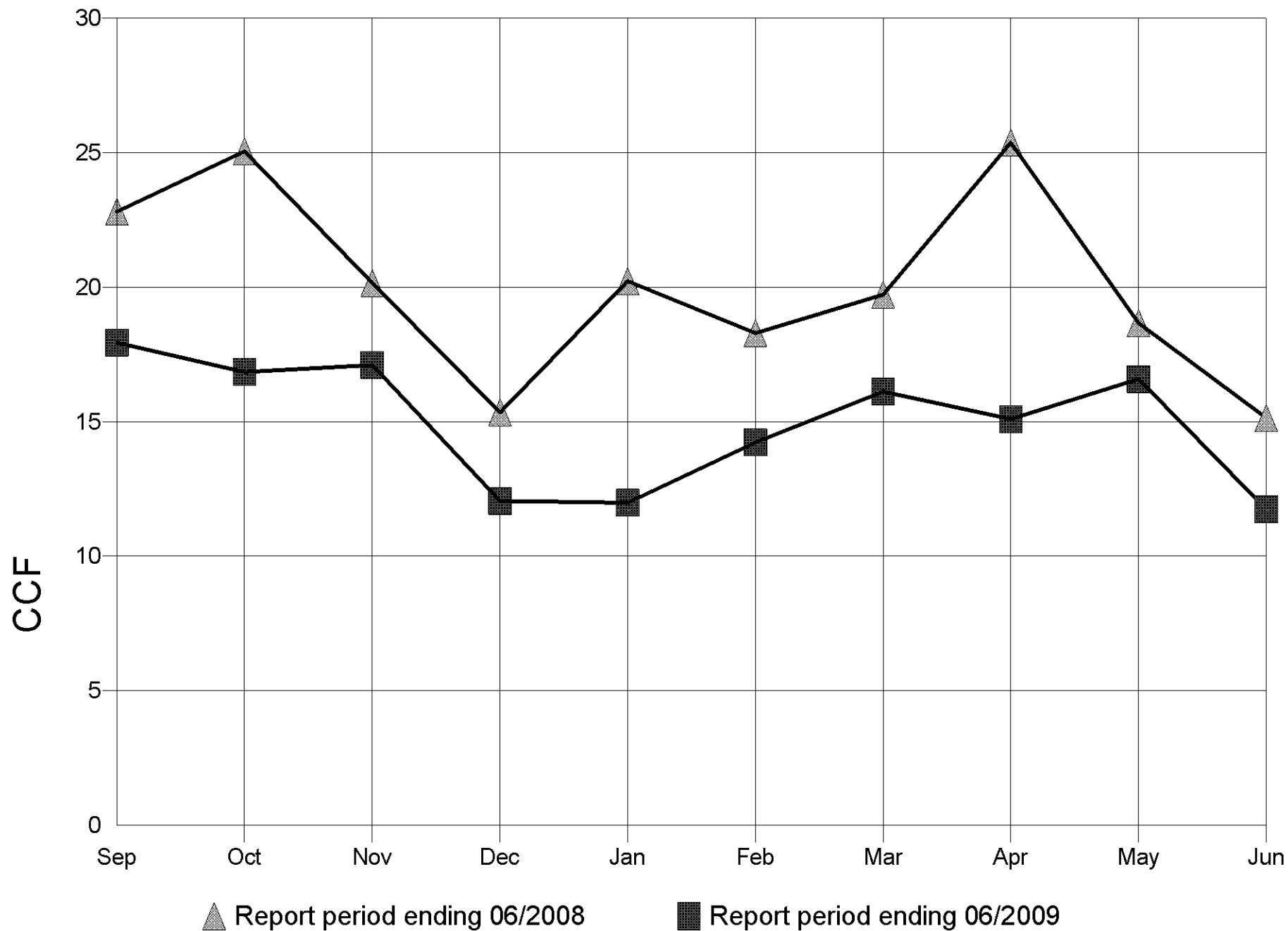
Monthly Natural Gas Use for MONTLAKE



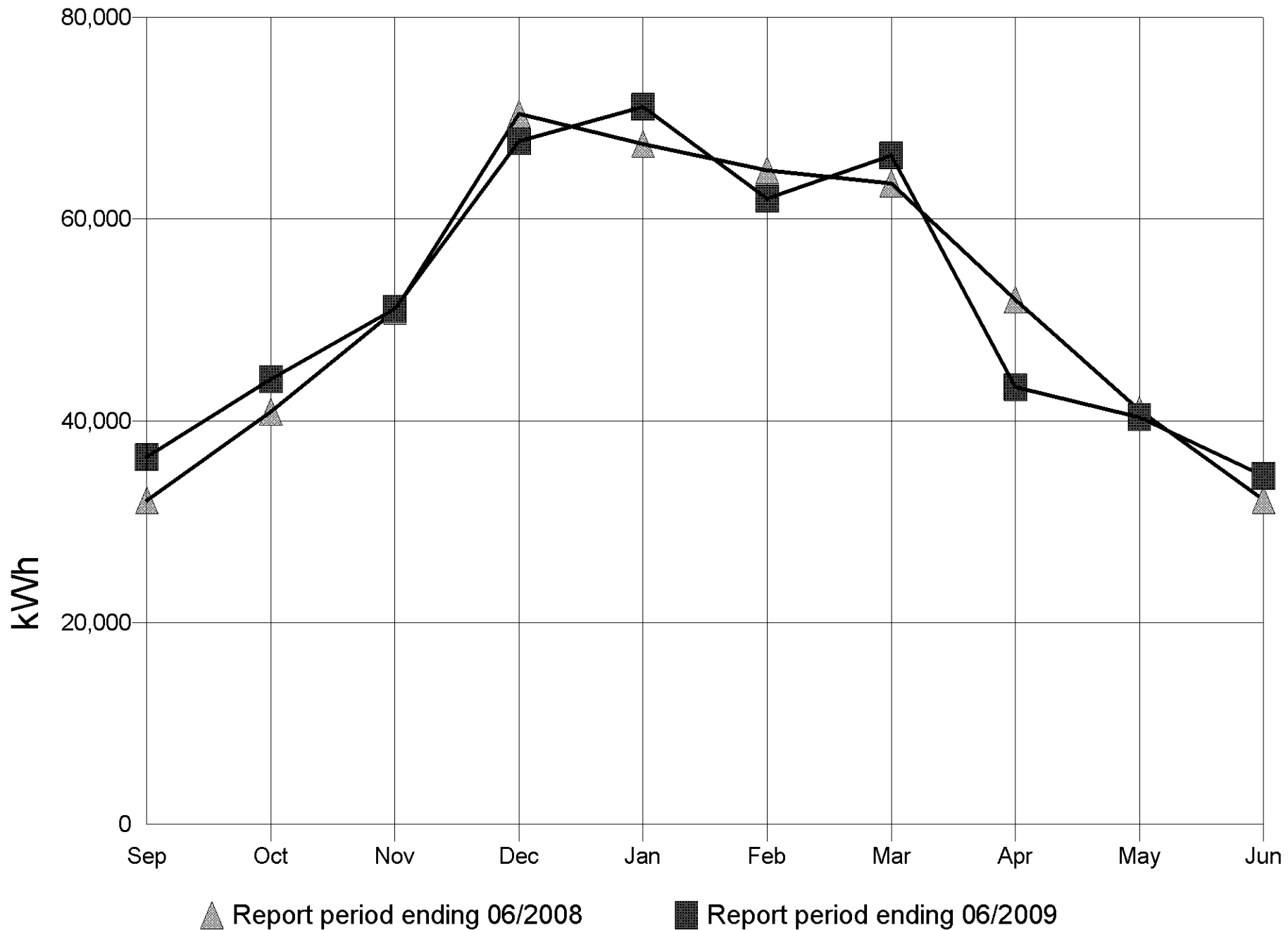
Monthly Sewer Use for MONTLAKE



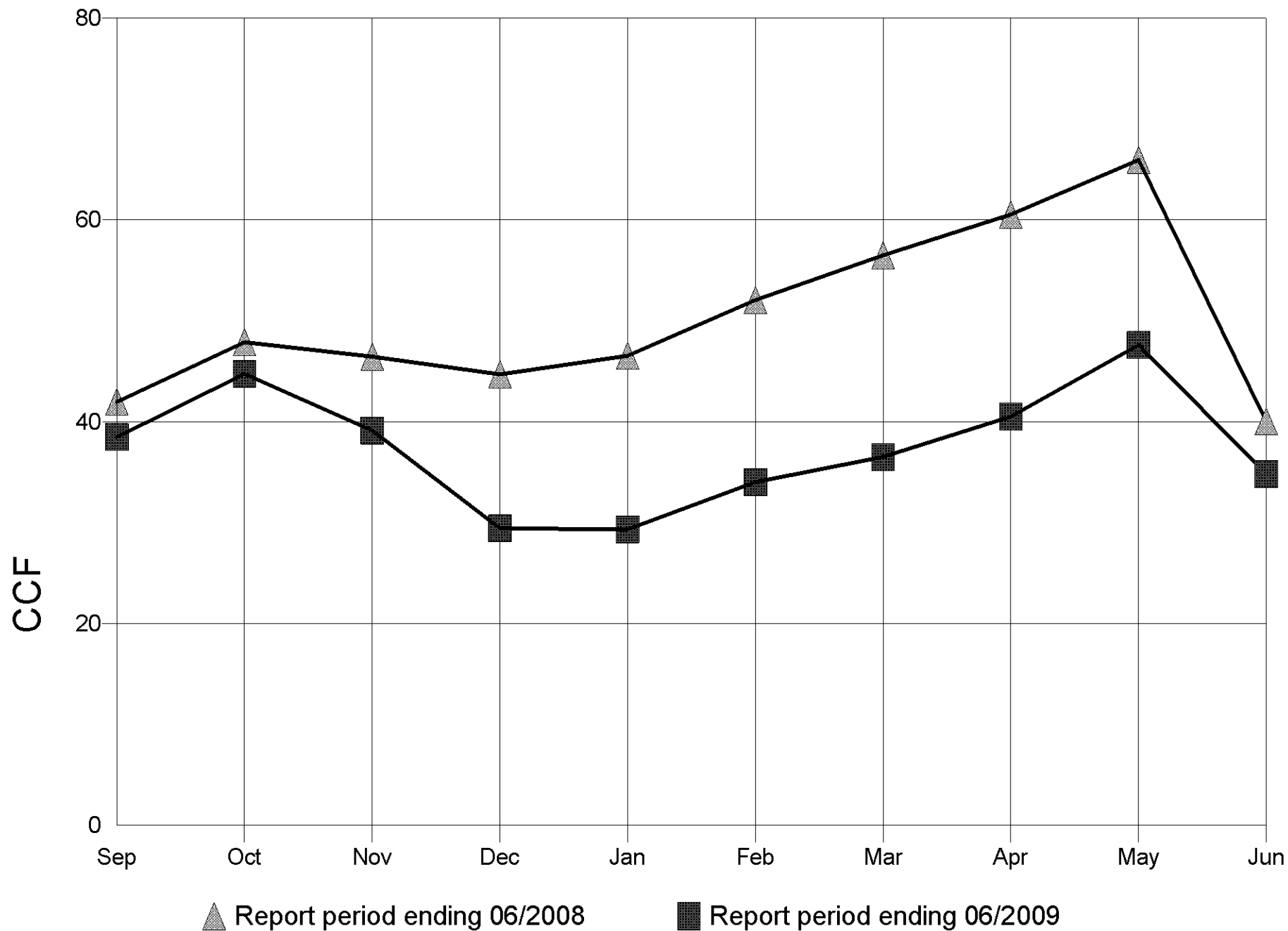
Monthly Water Use for MONTLAKE



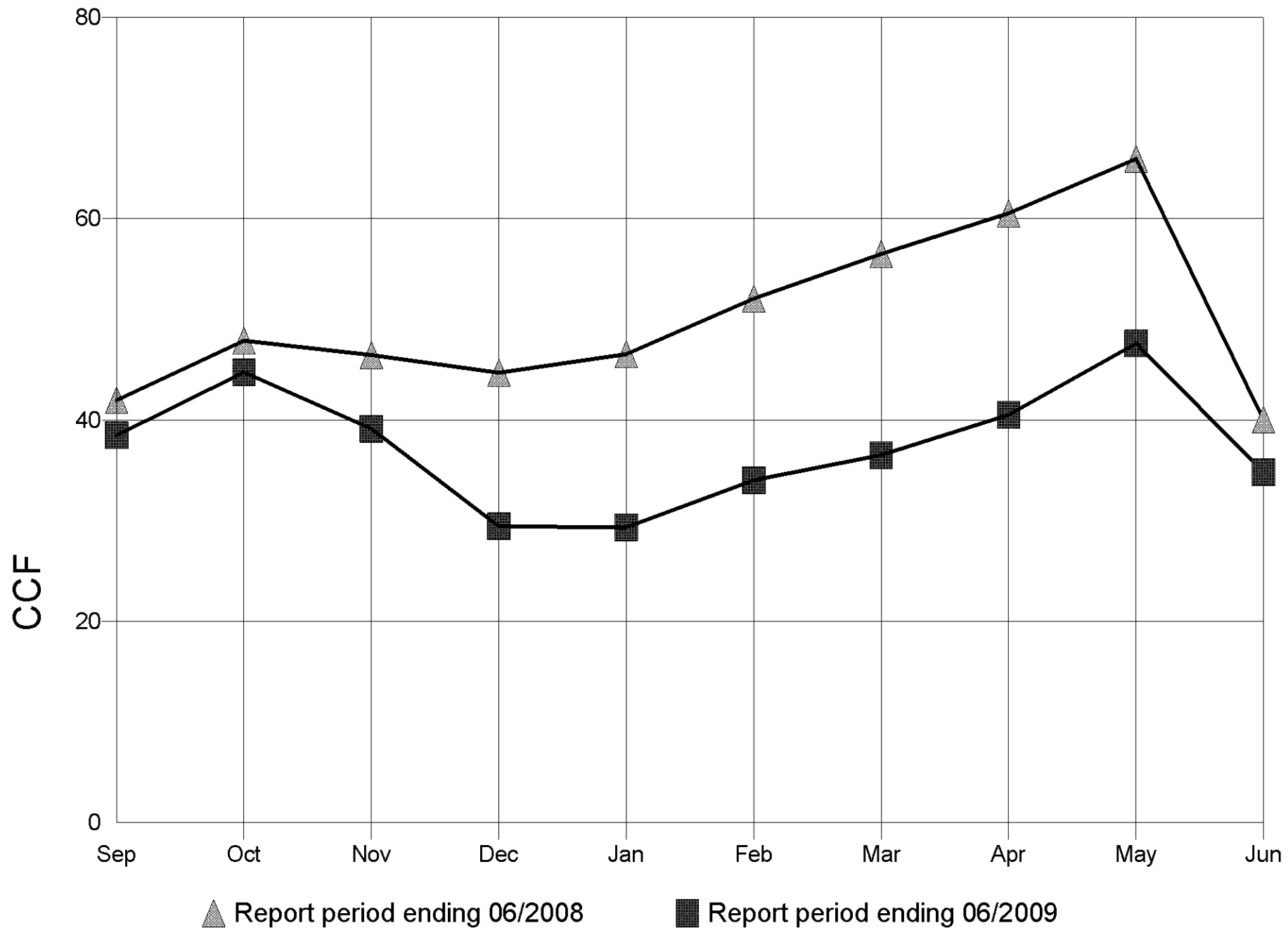
Monthly Electricity Use for MUIR



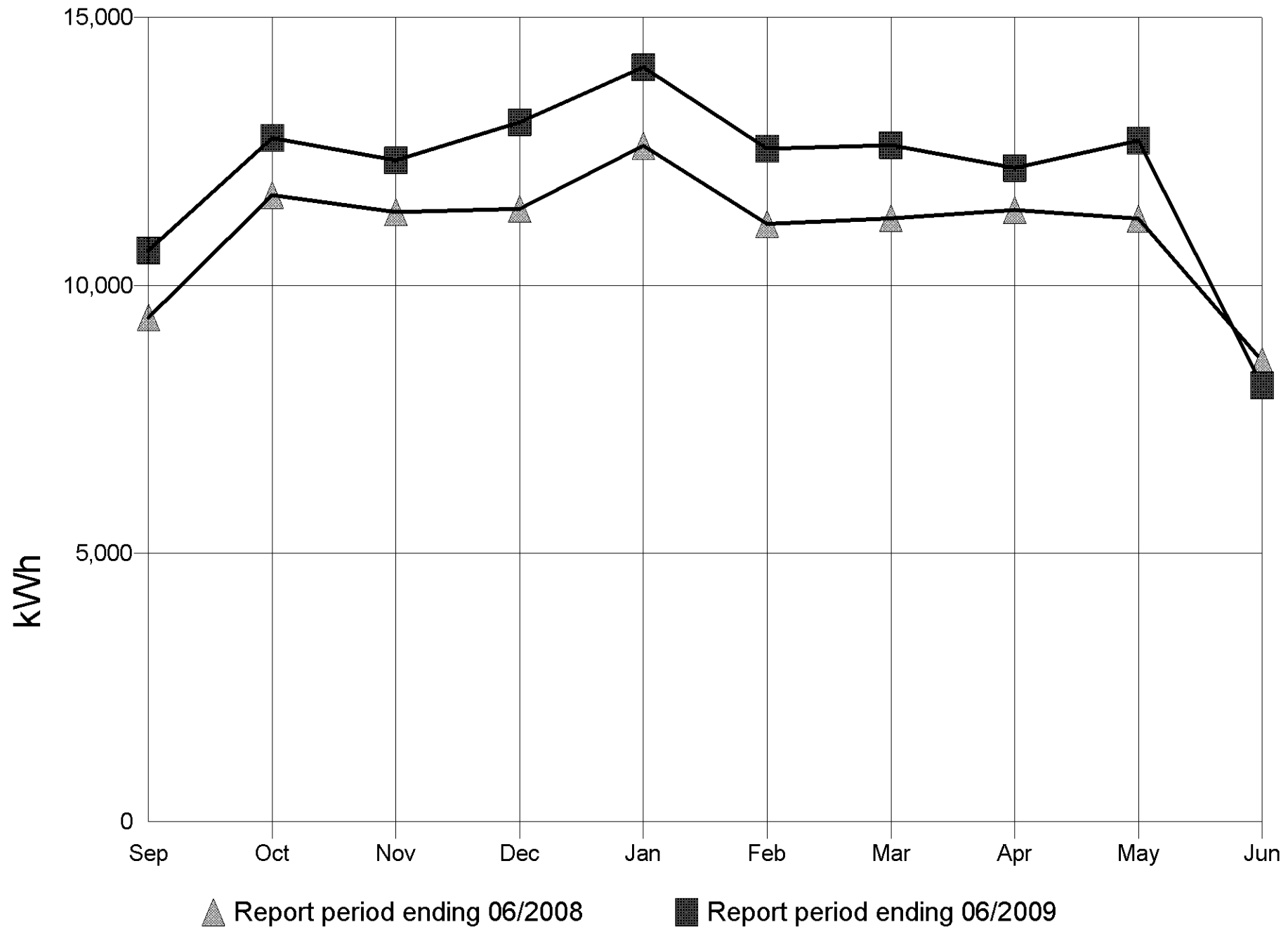
Monthly Sewer Use for MUIR



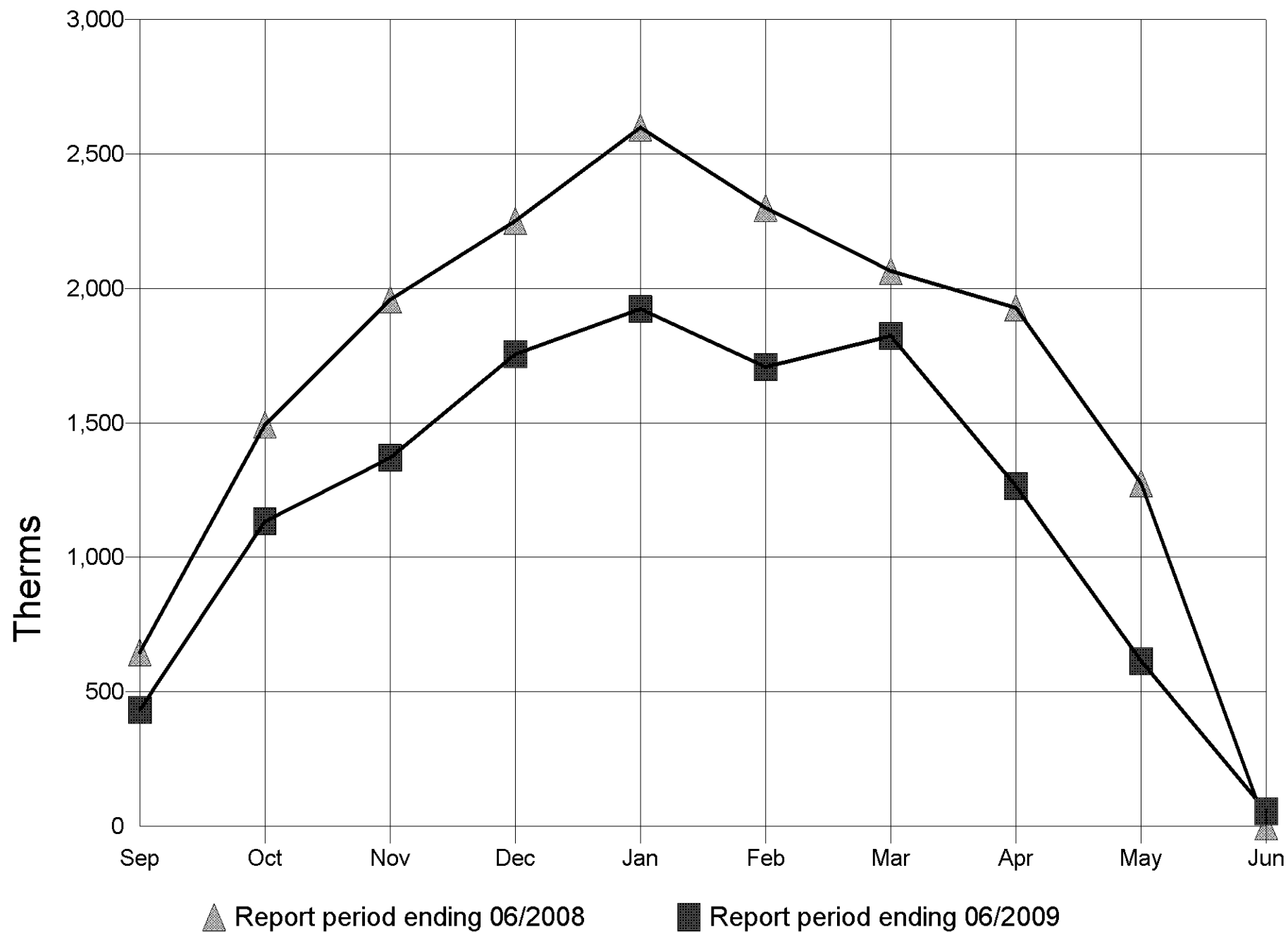
Monthly Water Use for MUIR



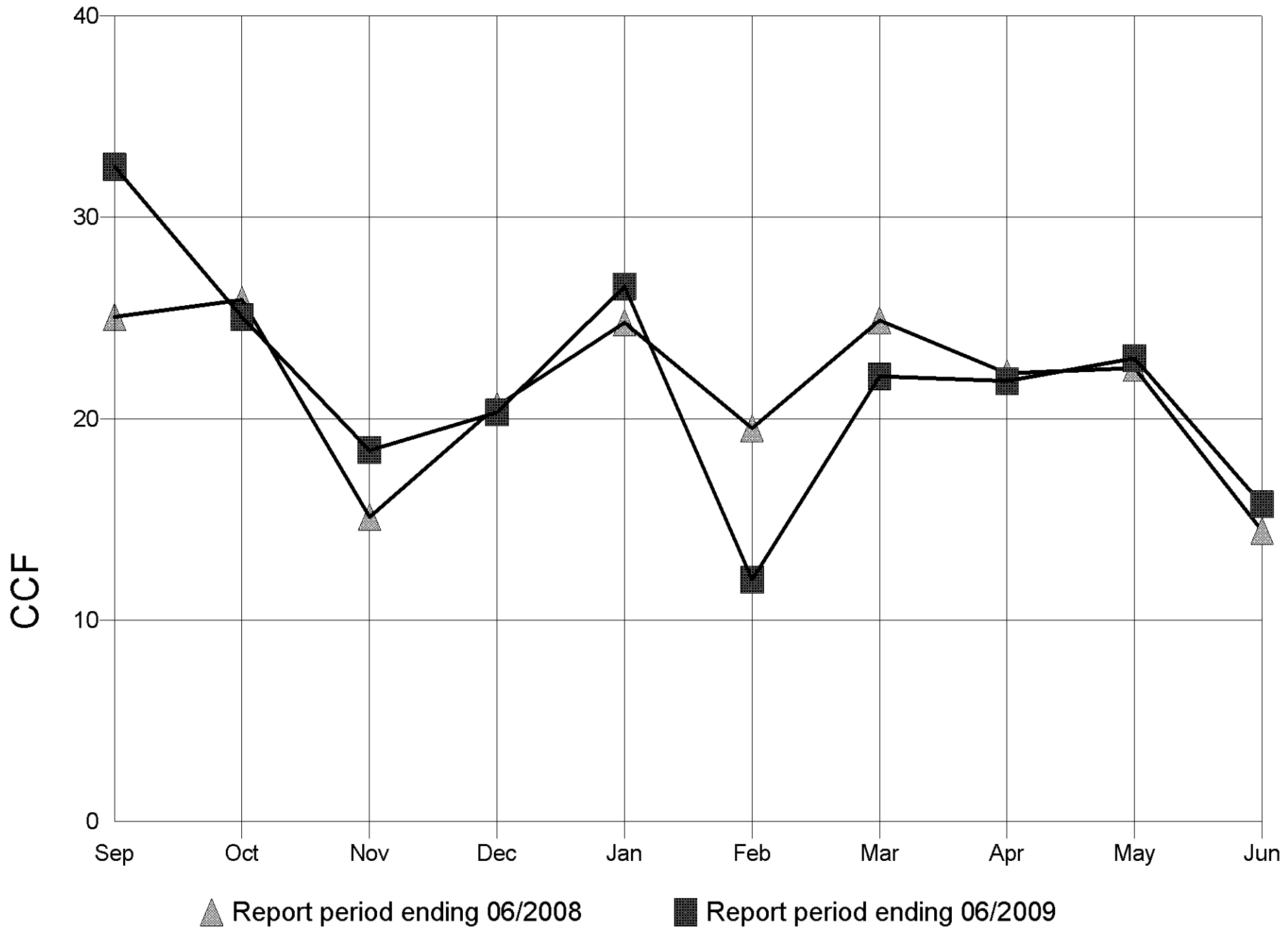
Monthly Electricity Use for NORTH BEACH



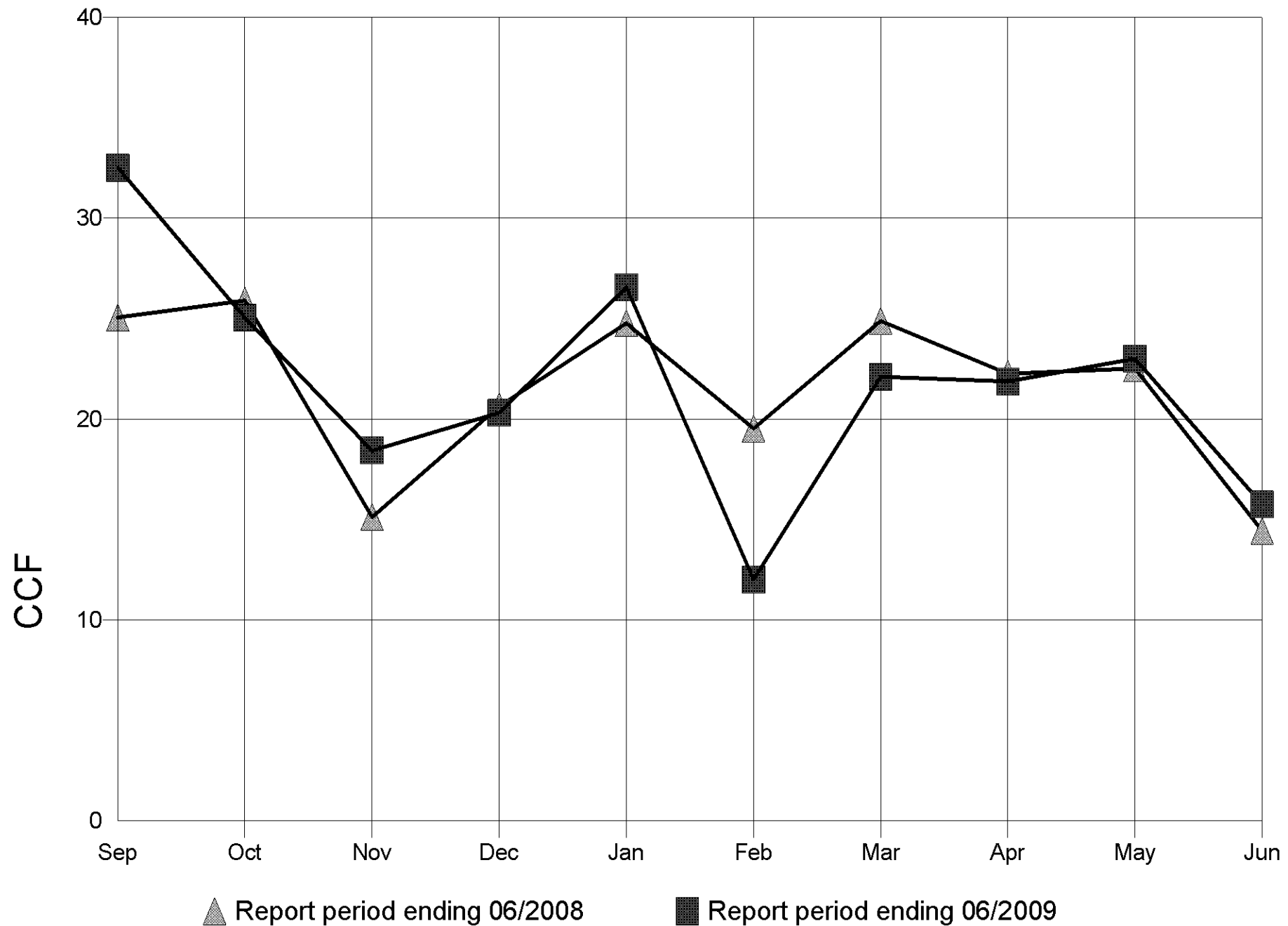
Monthly Natural Gas Use for NORTH BEACH



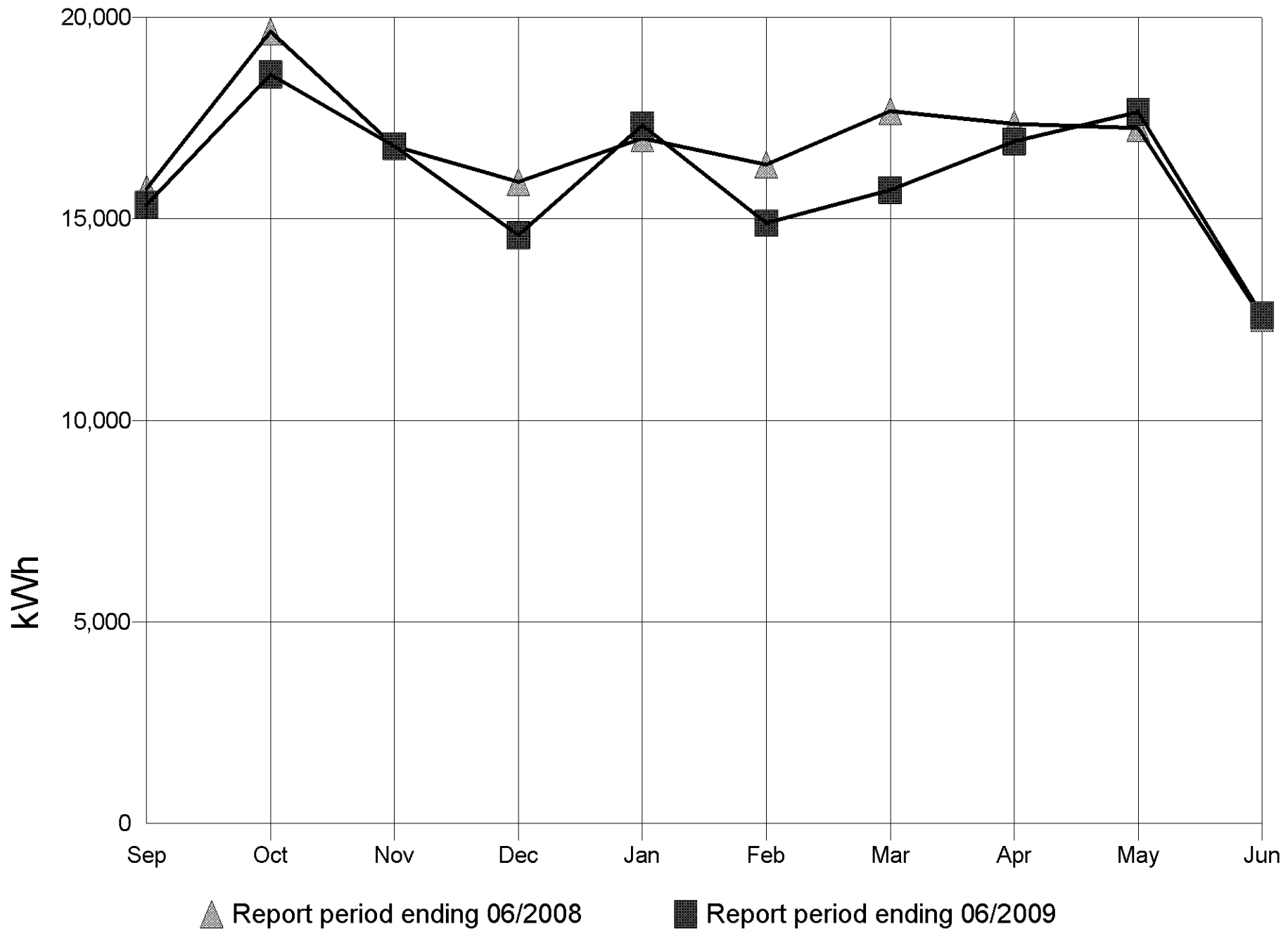
Monthly Sewer Use for NORTH BEACH



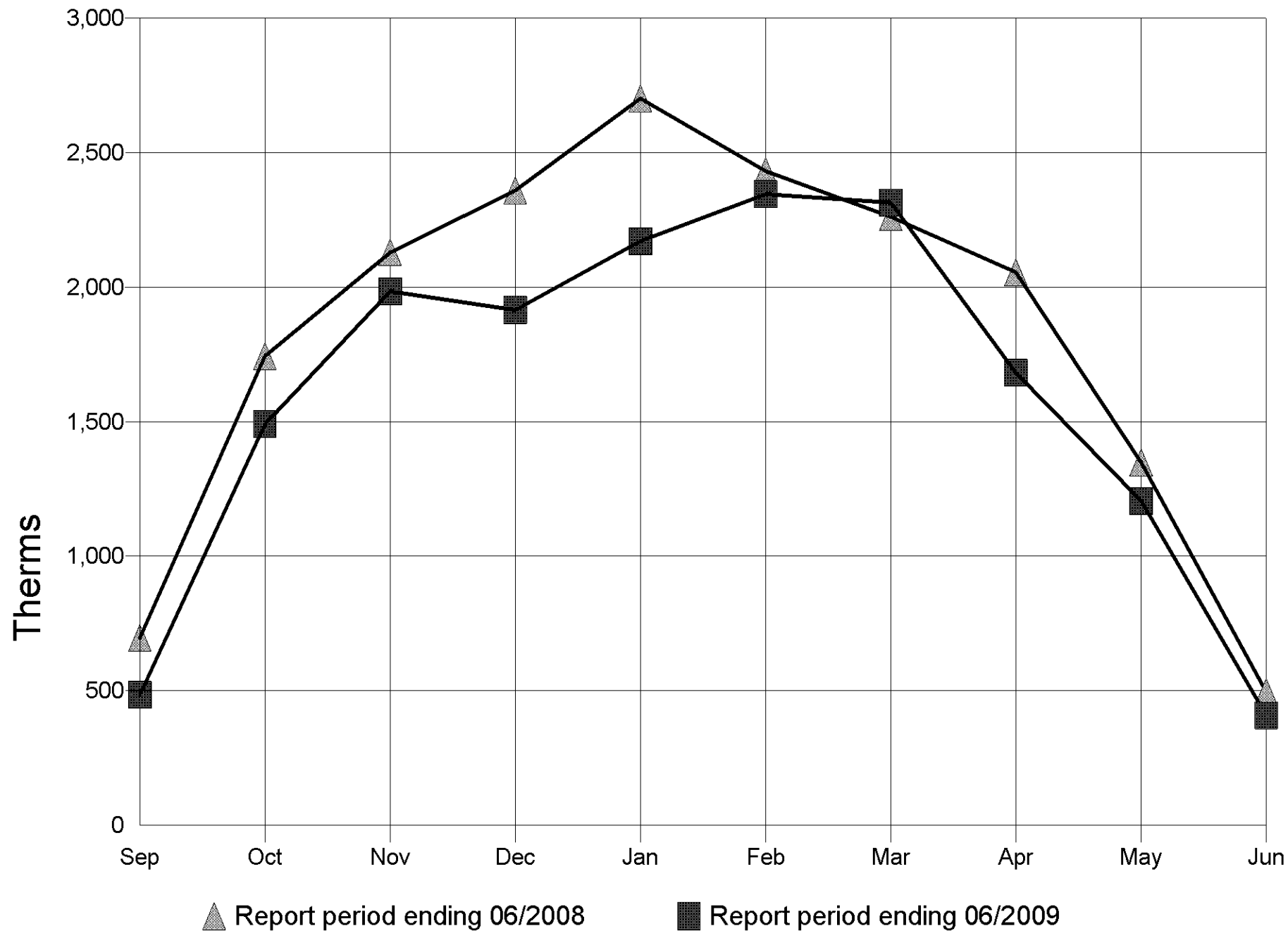
Monthly Water Use for NORTH BEACH



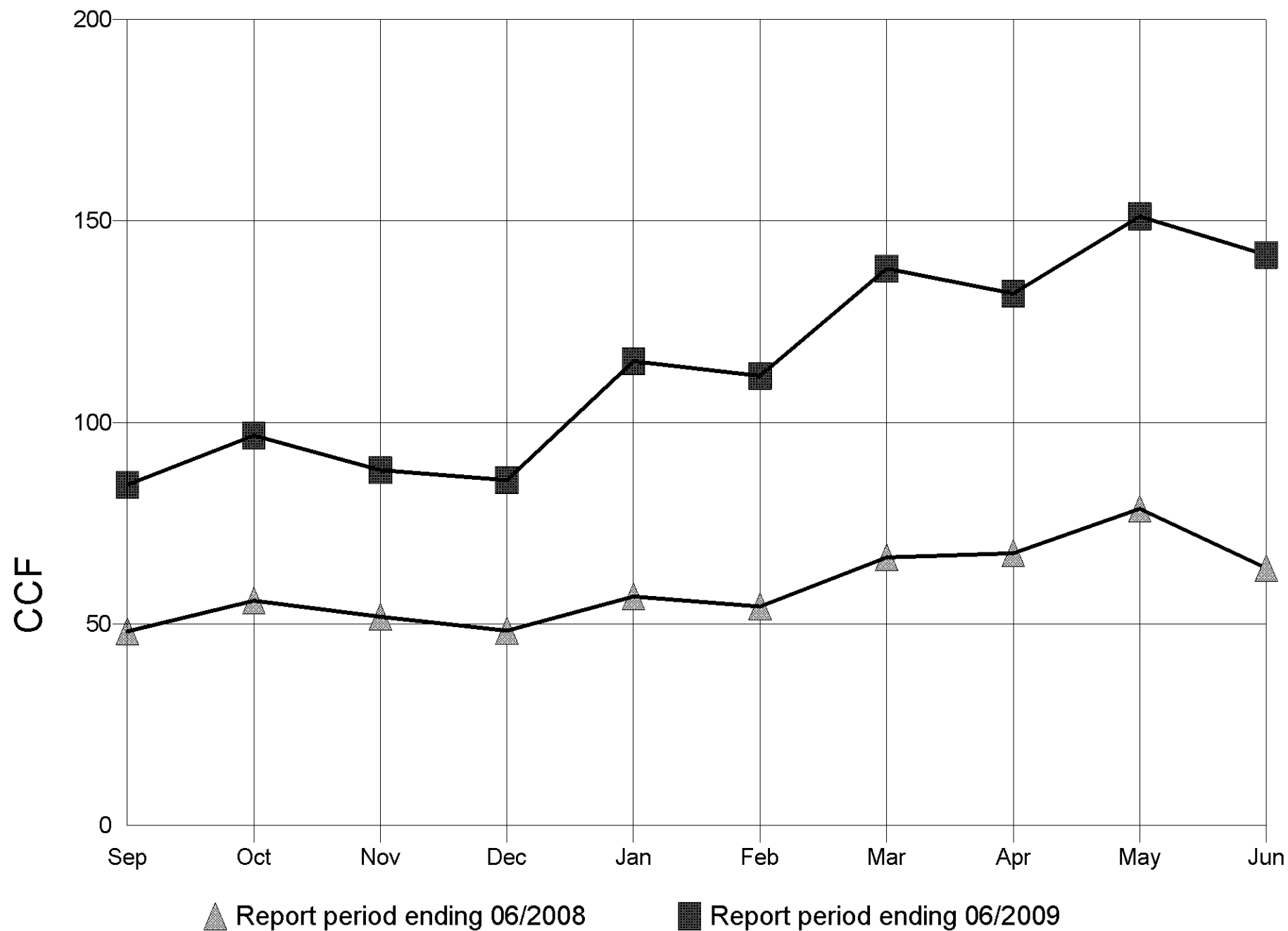
Monthly Electricity Use for NORTHGATE



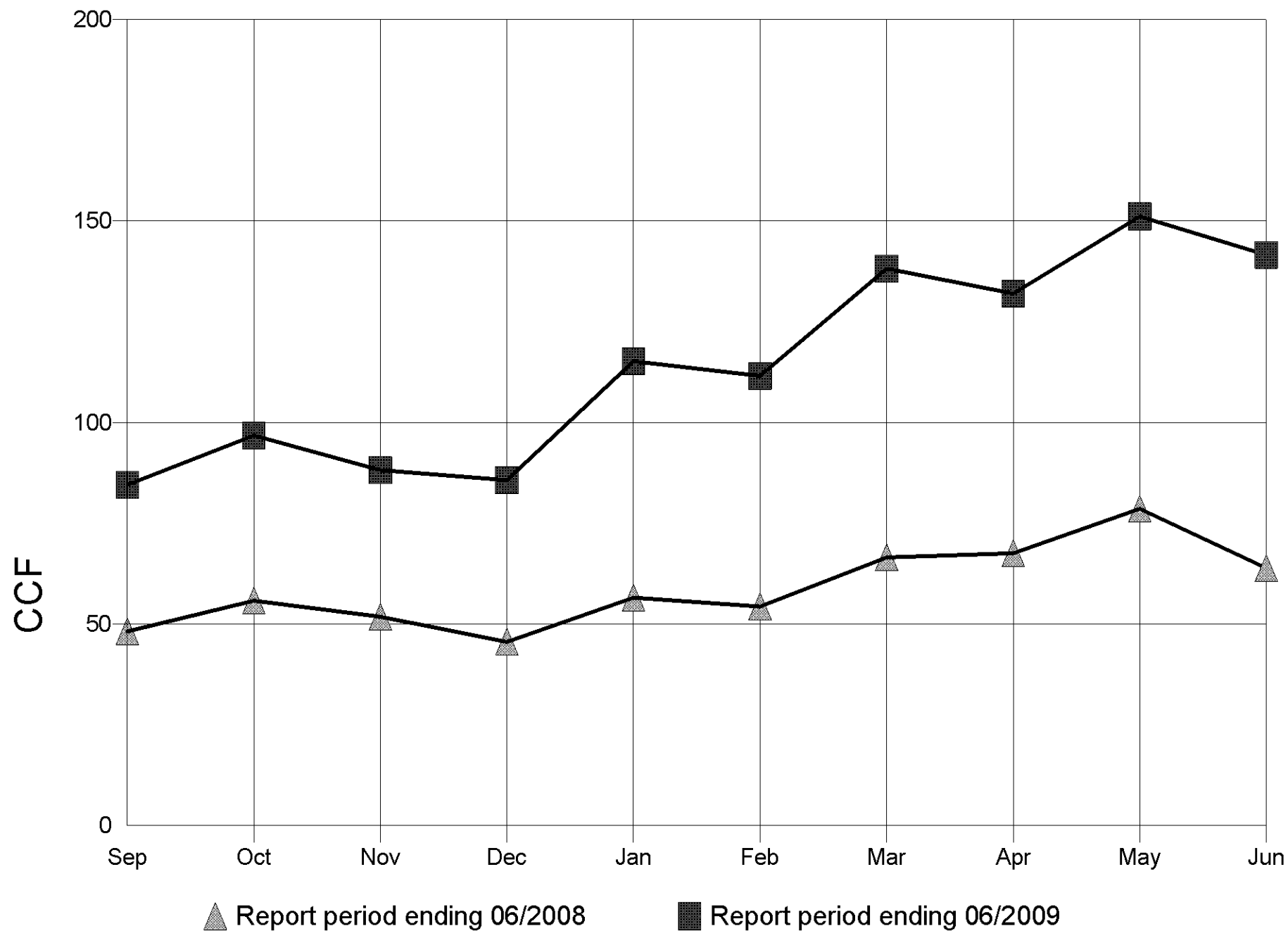
Monthly Natural Gas Use for NORTHGATE



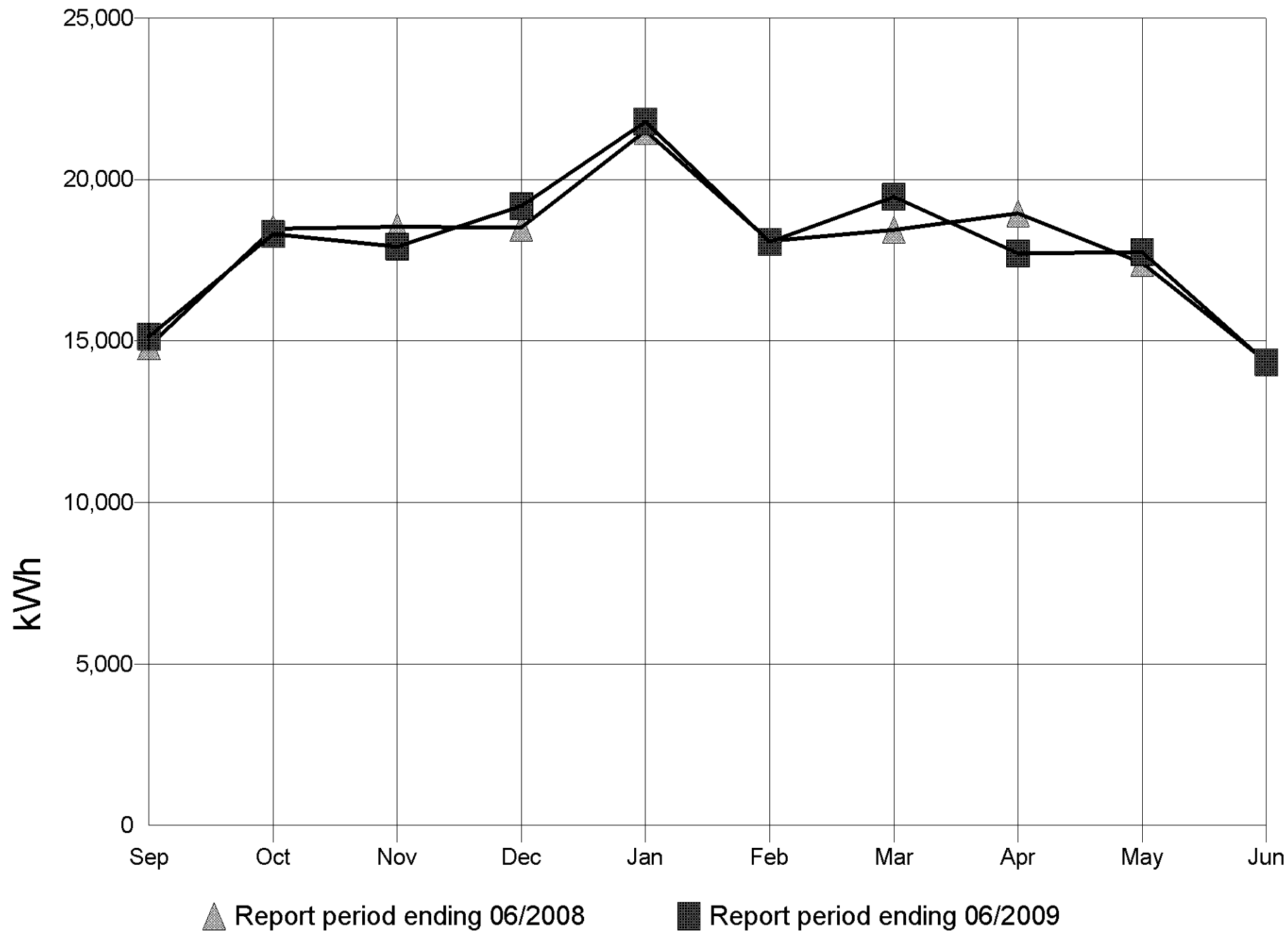
Monthly Sewer Use for NORTHGATE



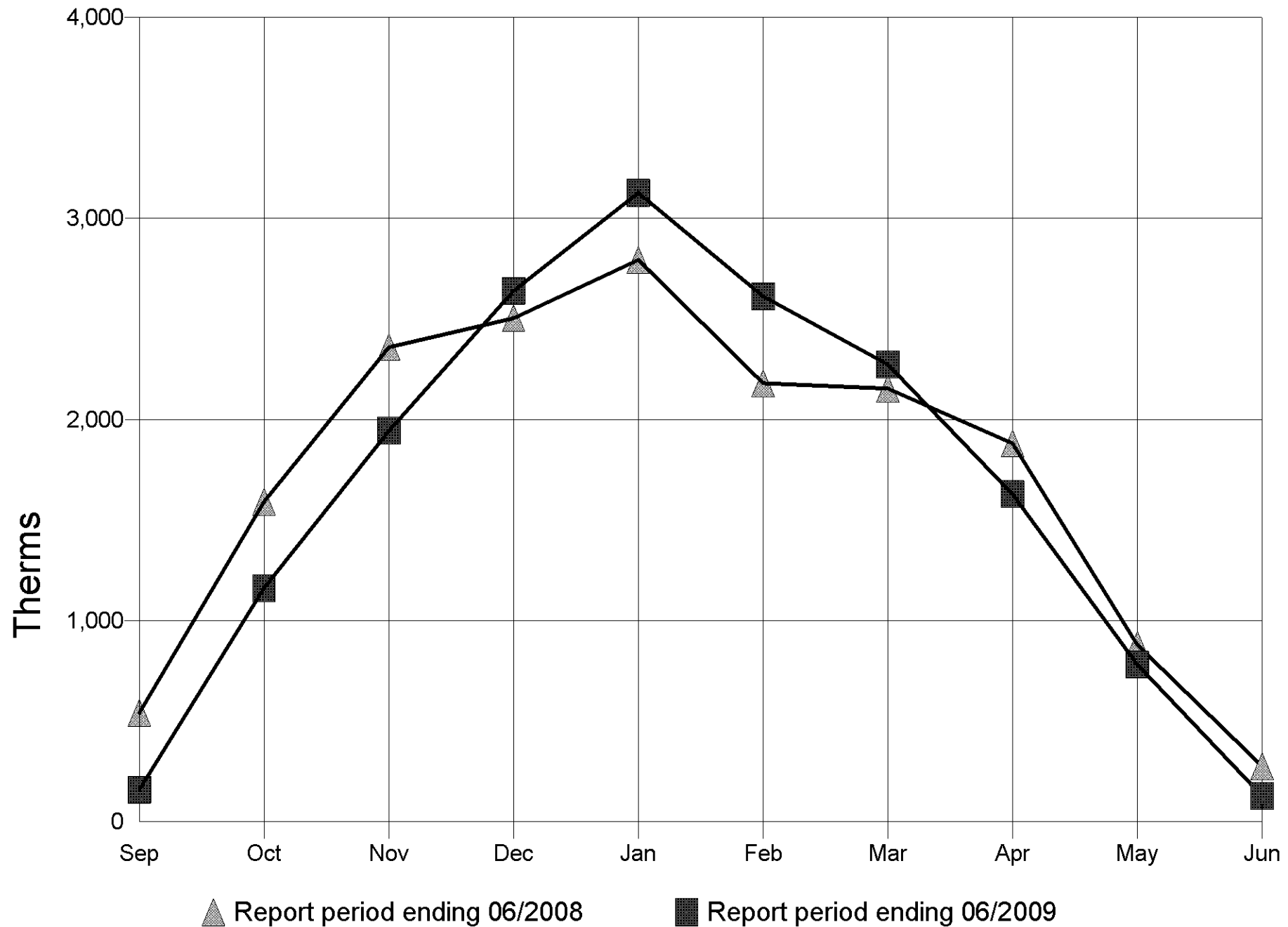
Monthly Water Use for NORTHGATE



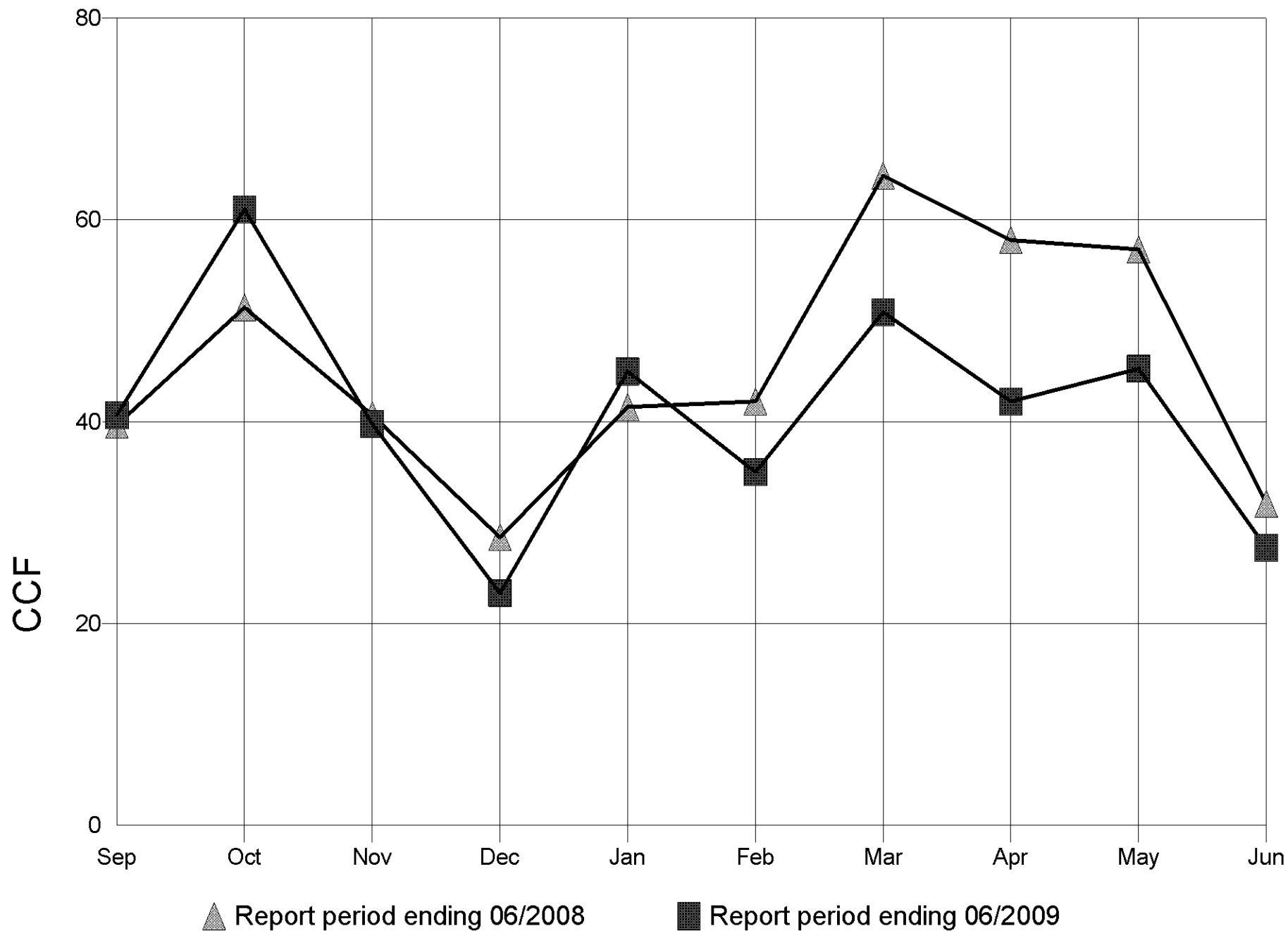
Monthly Electricity Use for OLYMPIC HILLS



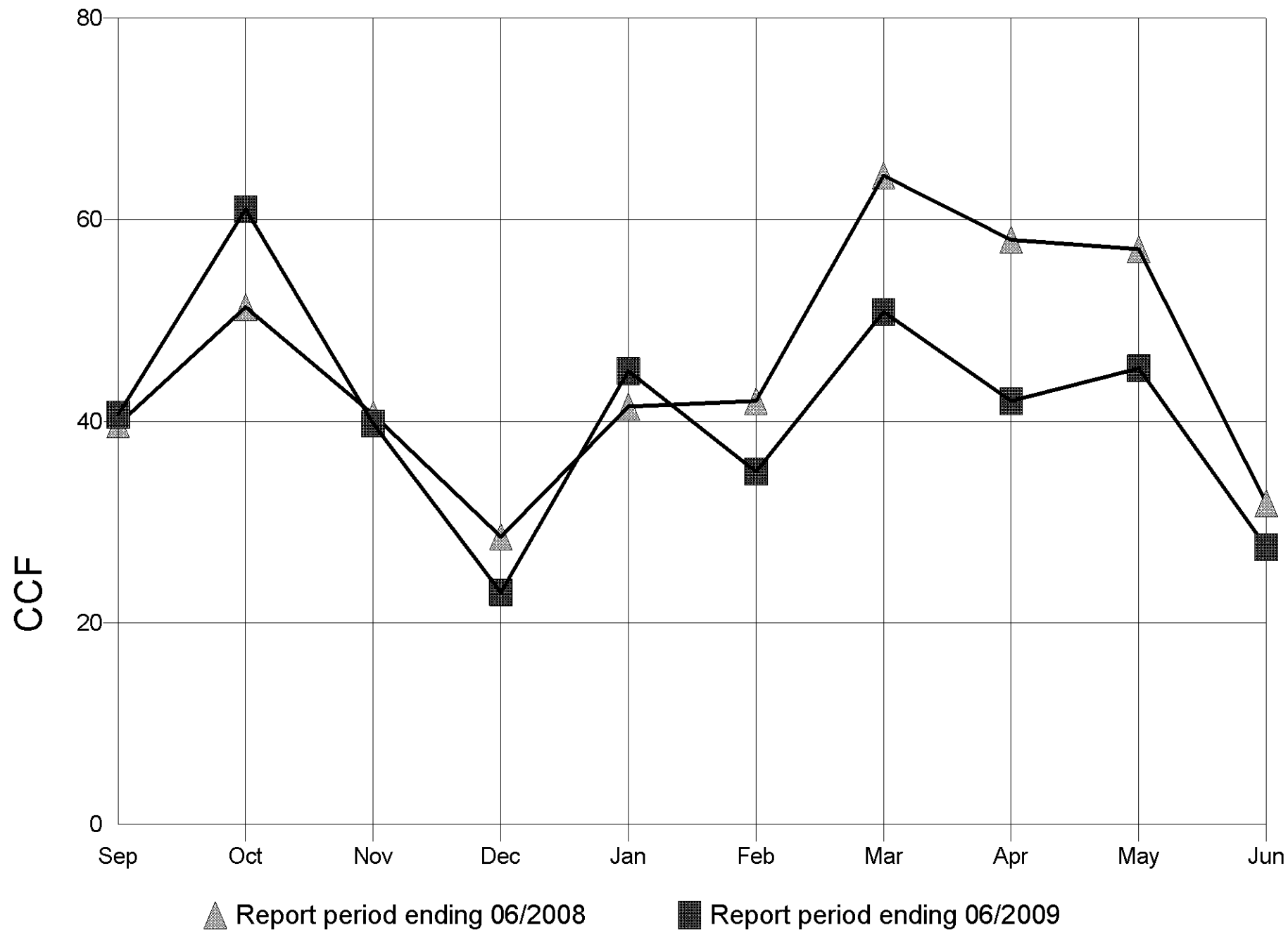
Monthly Natural Gas Use for OLYMPIC HILLS



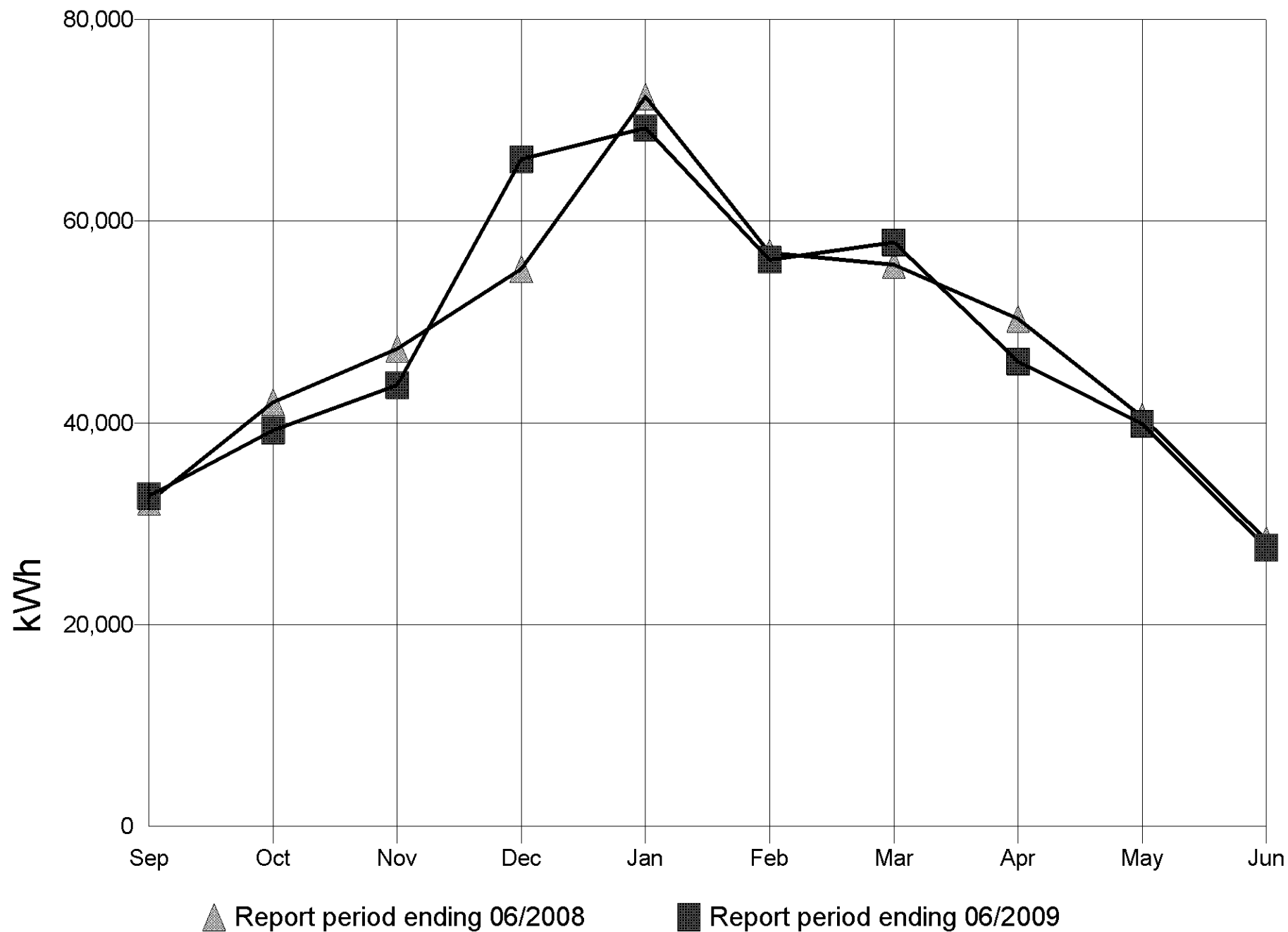
Monthly Sewer Use for OLYMPIC HILLS



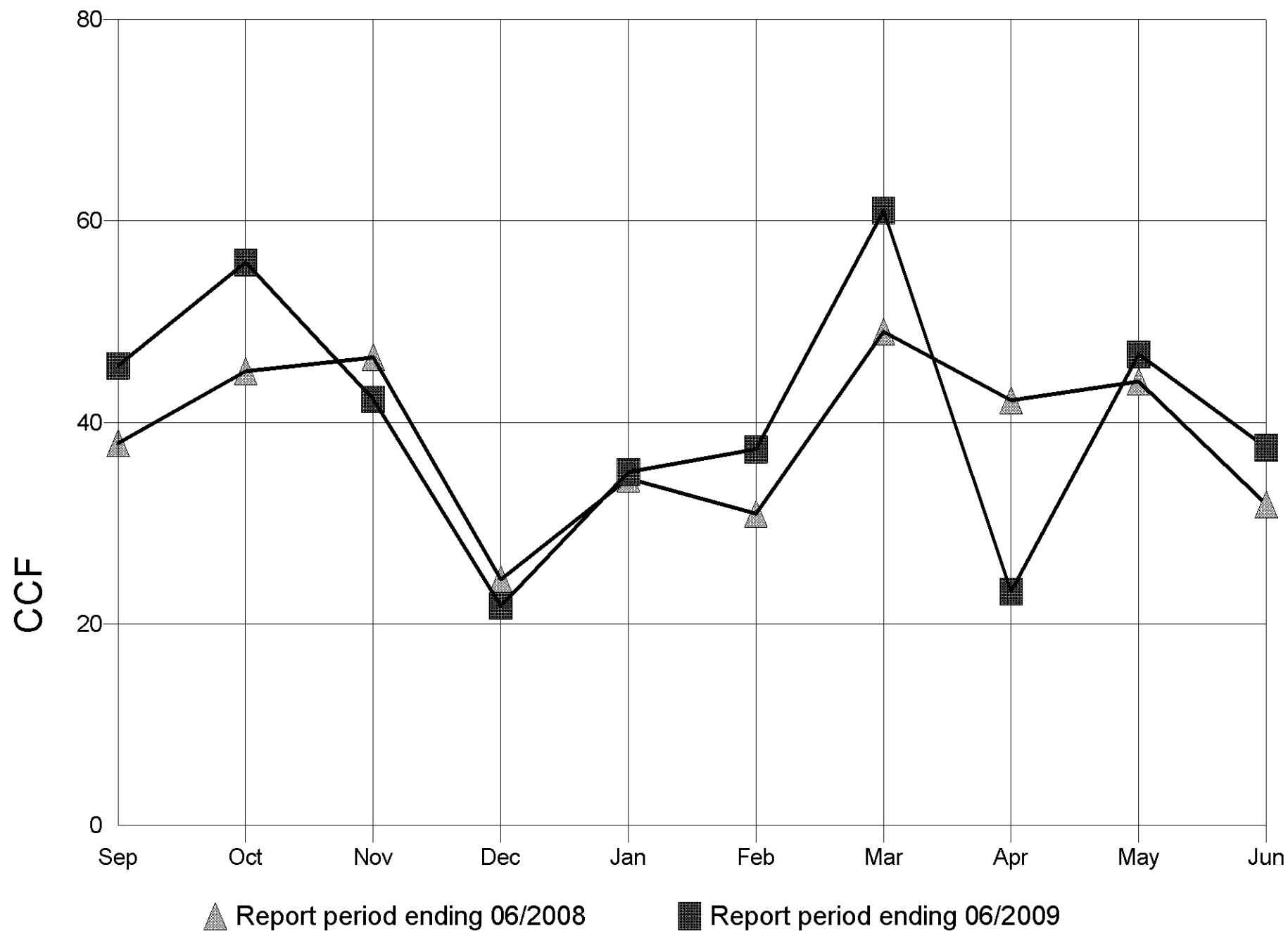
Monthly Water Use for OLYMPIC HILLS



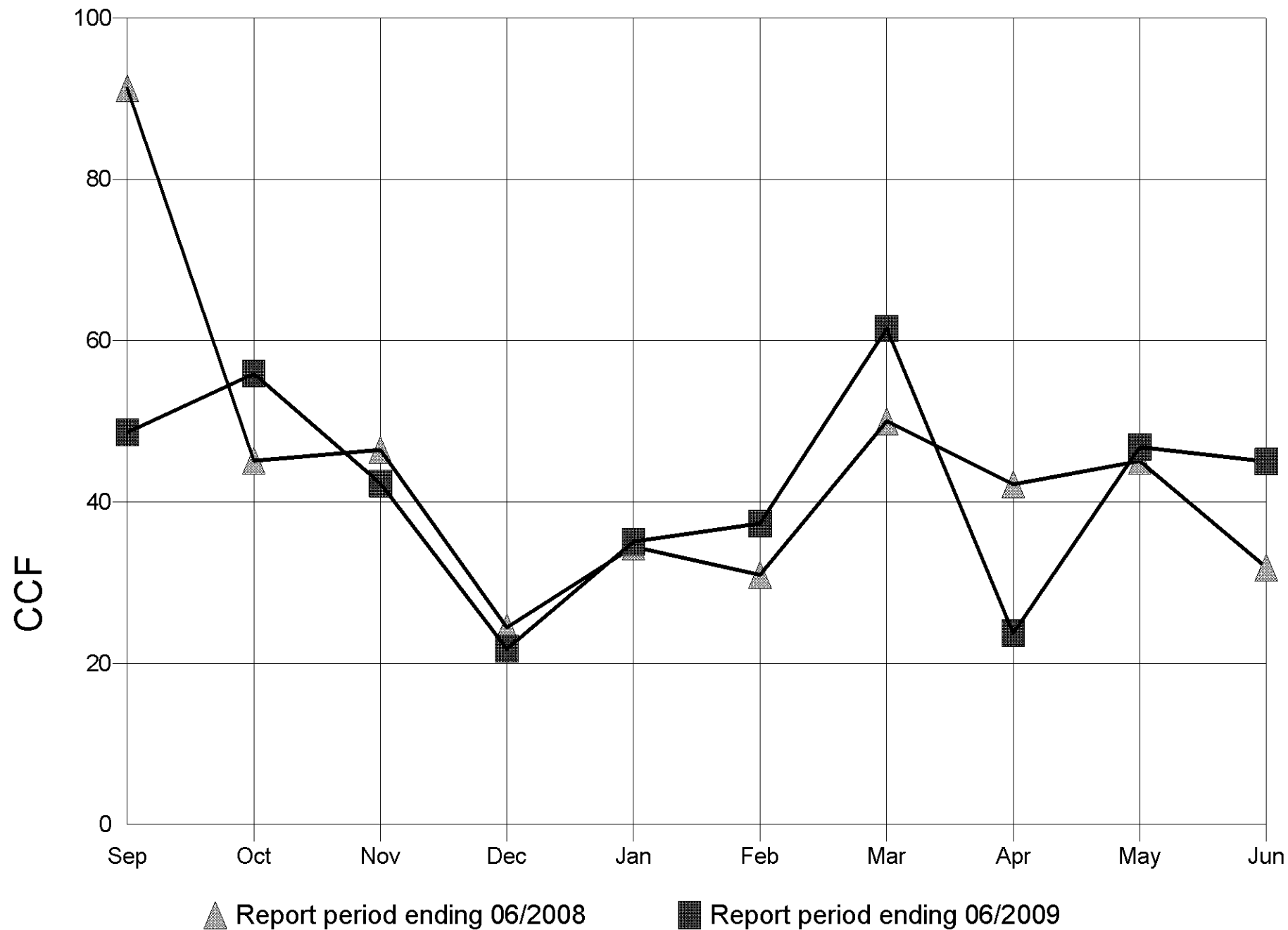
Monthly Electricity Use for OLYMPIC VIEW



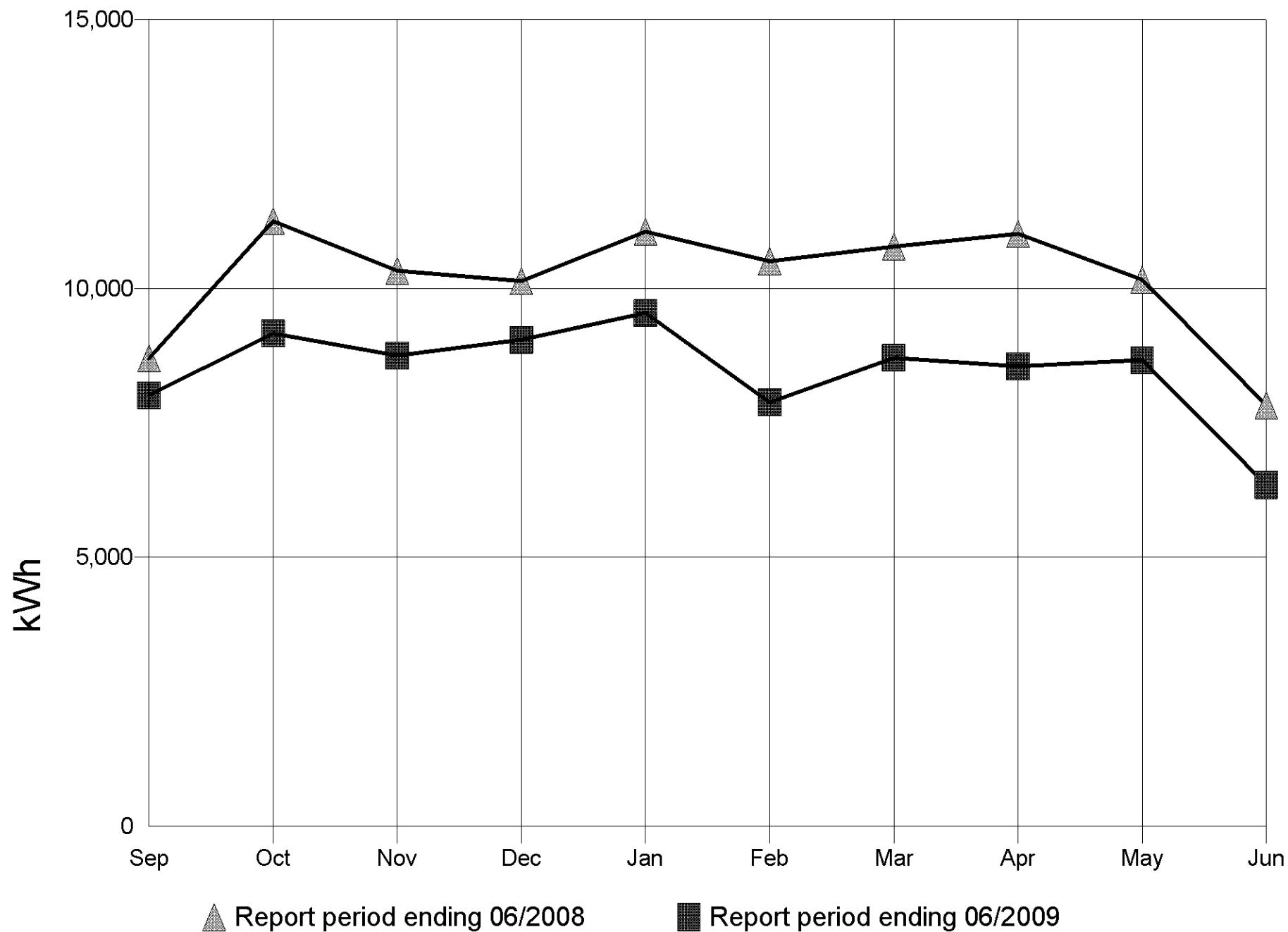
Monthly Sewer Use for OLYMPIC VIEW



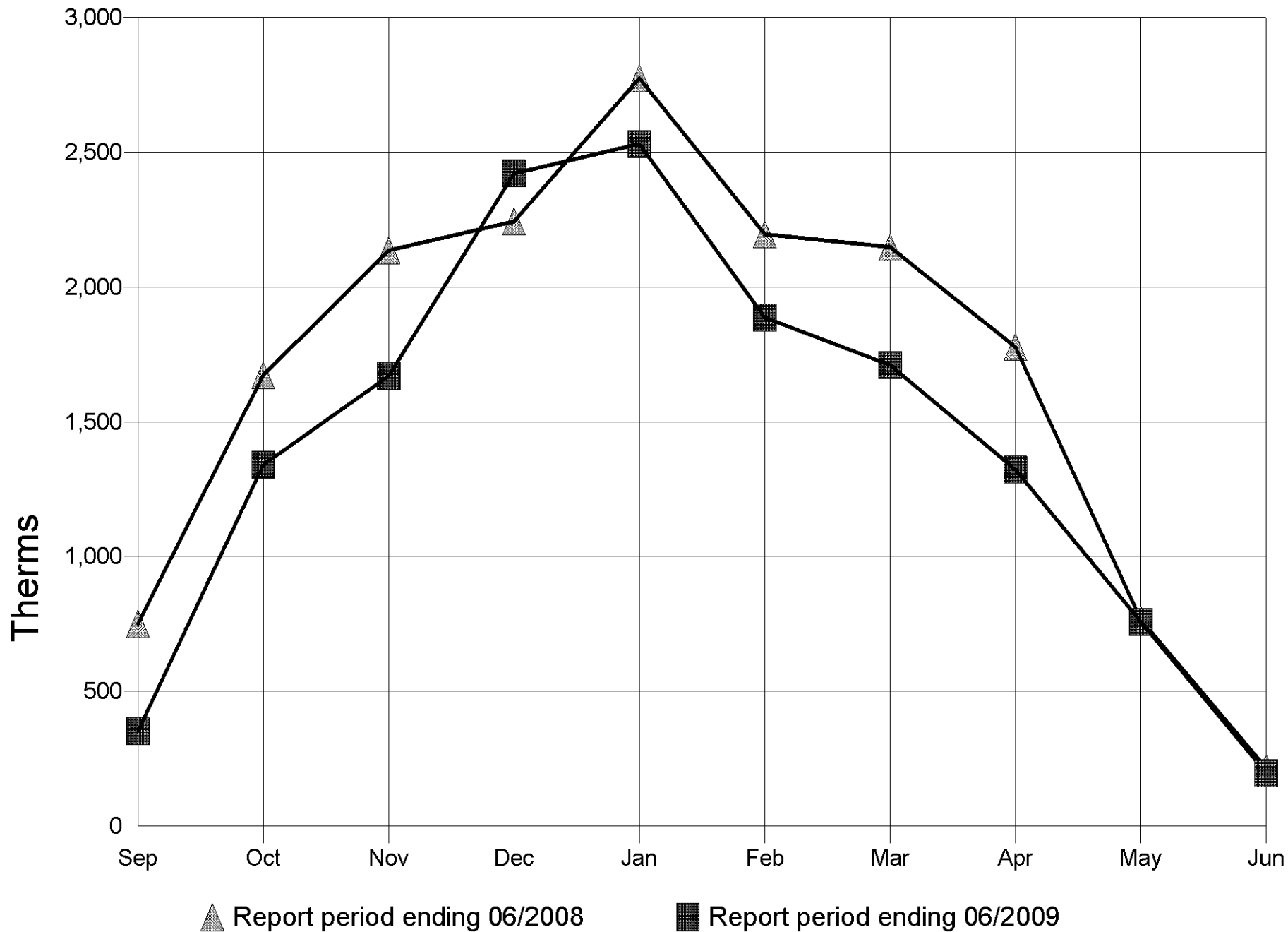
Monthly Water Use for OLYMPIC VIEW



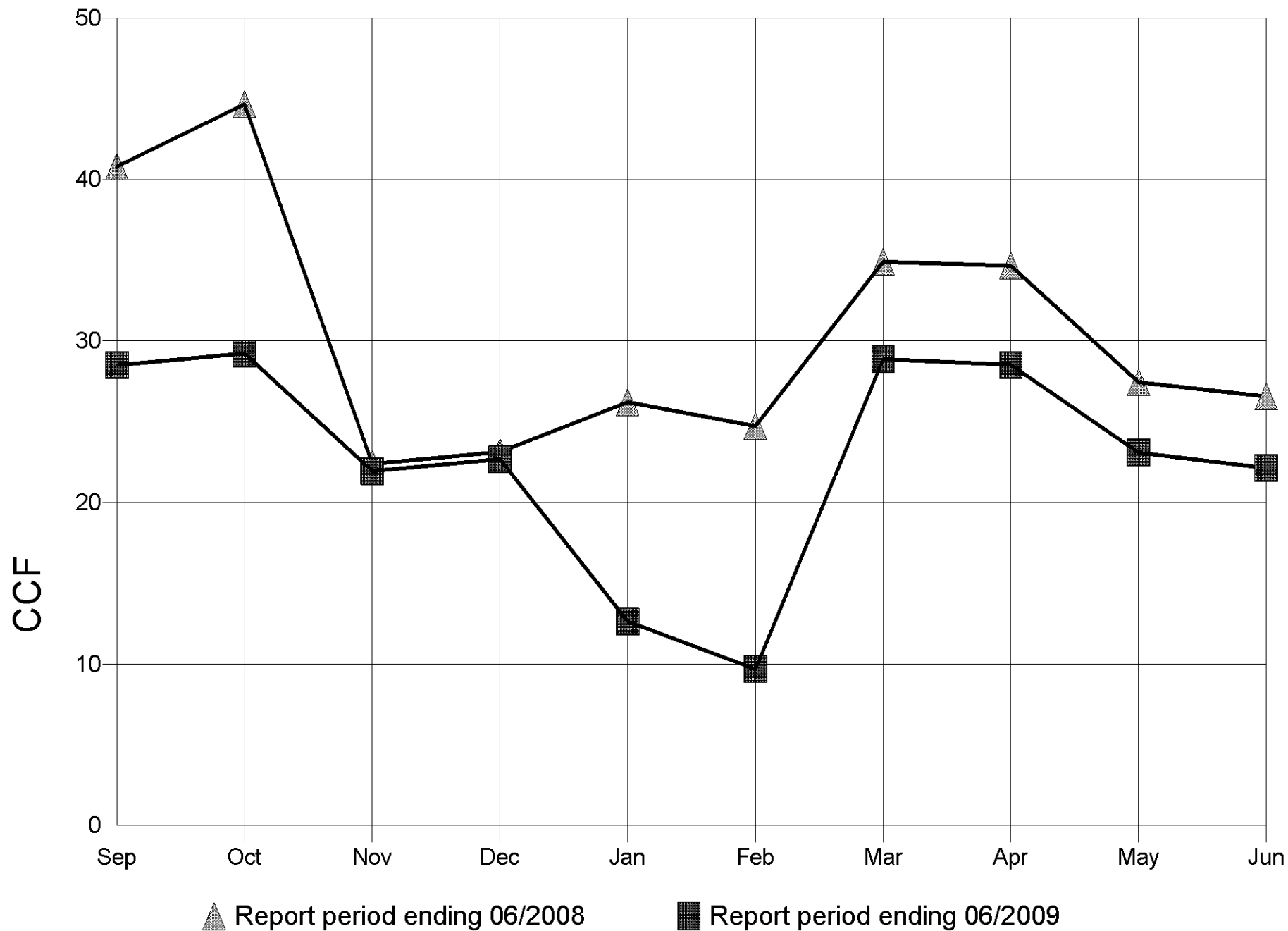
Monthly Electricity Use for PINEHURST



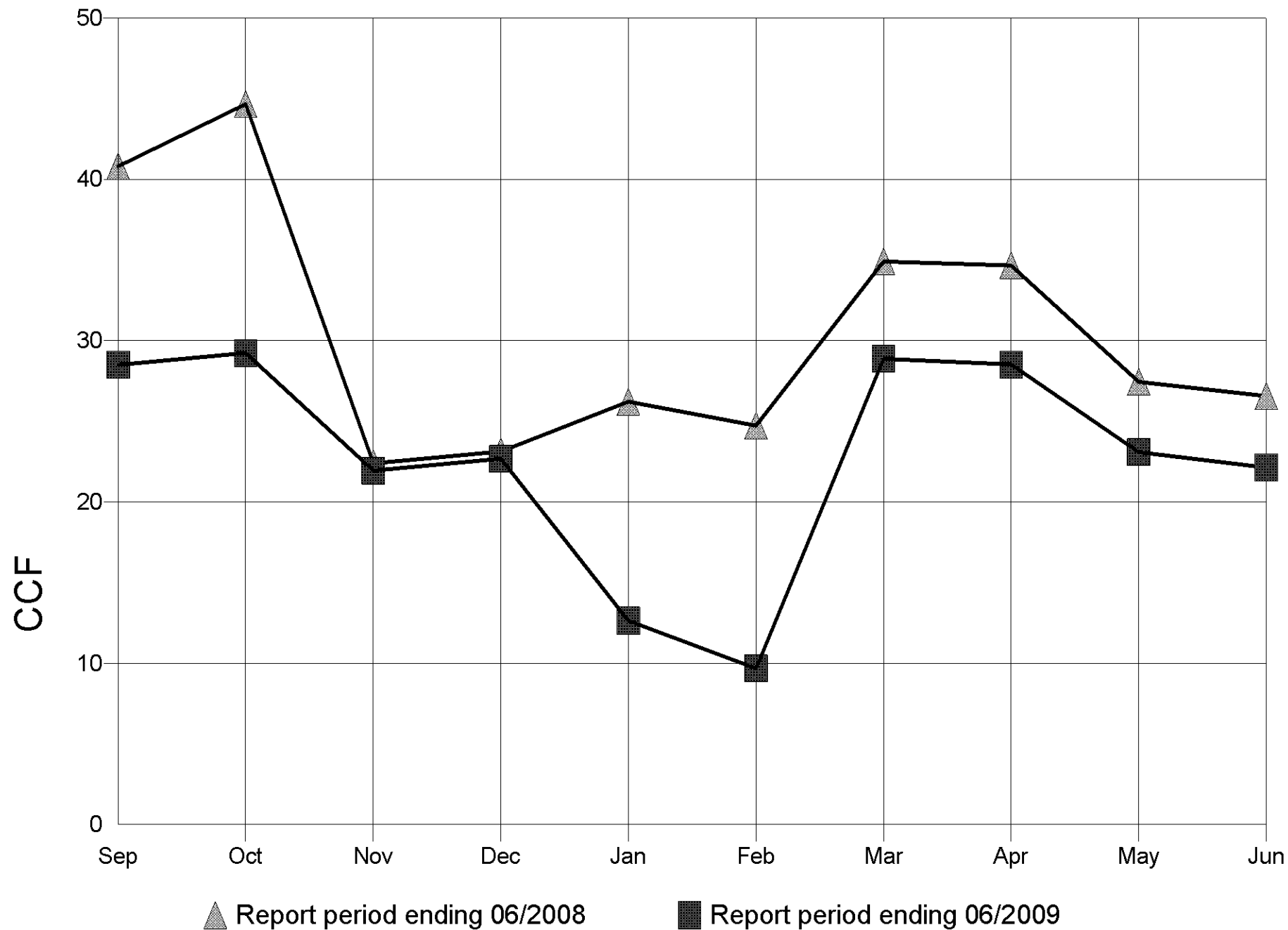
Monthly Natural Gas Use for PINEHURST



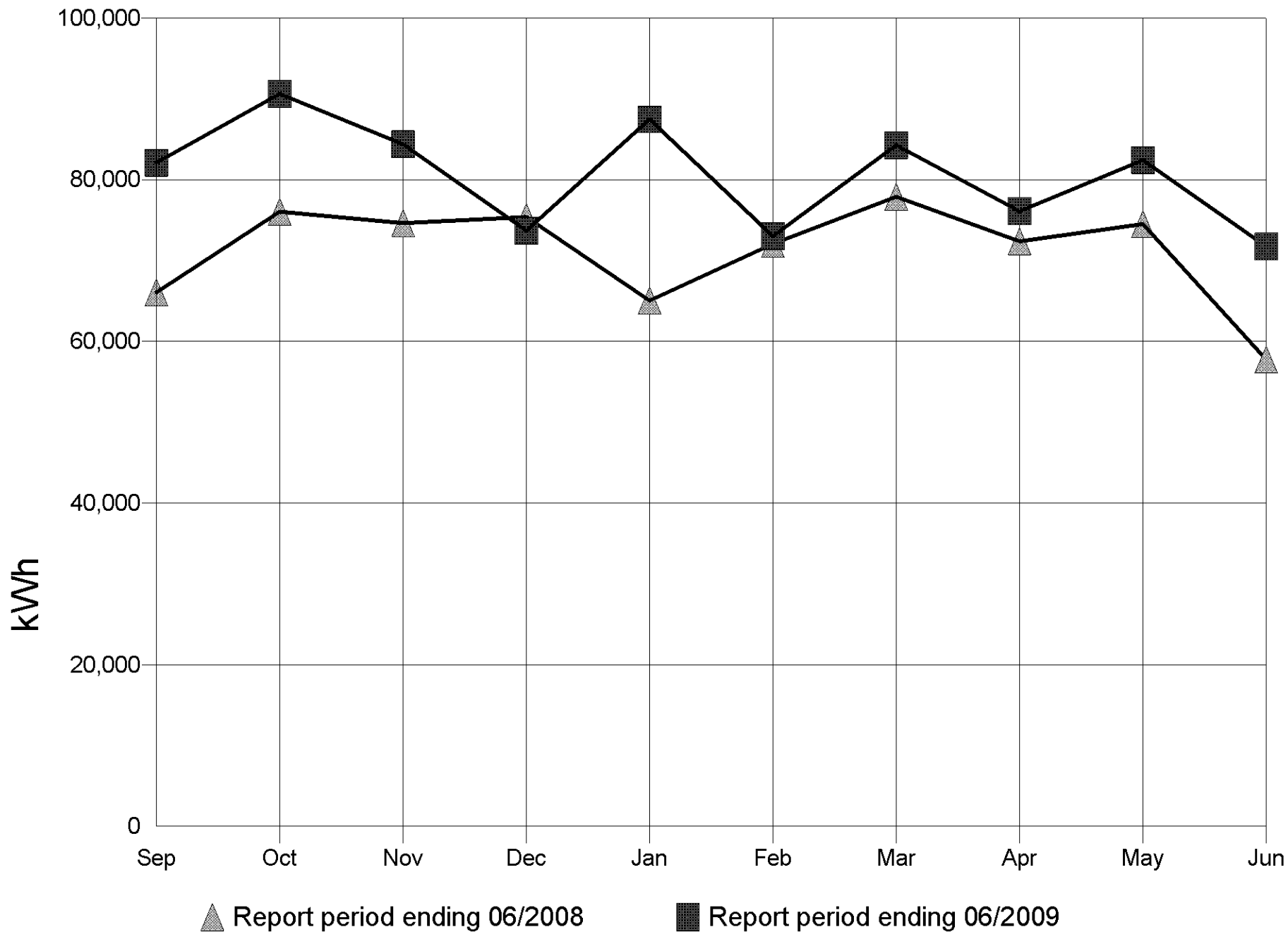
Monthly Sewer Use for PINEHURST



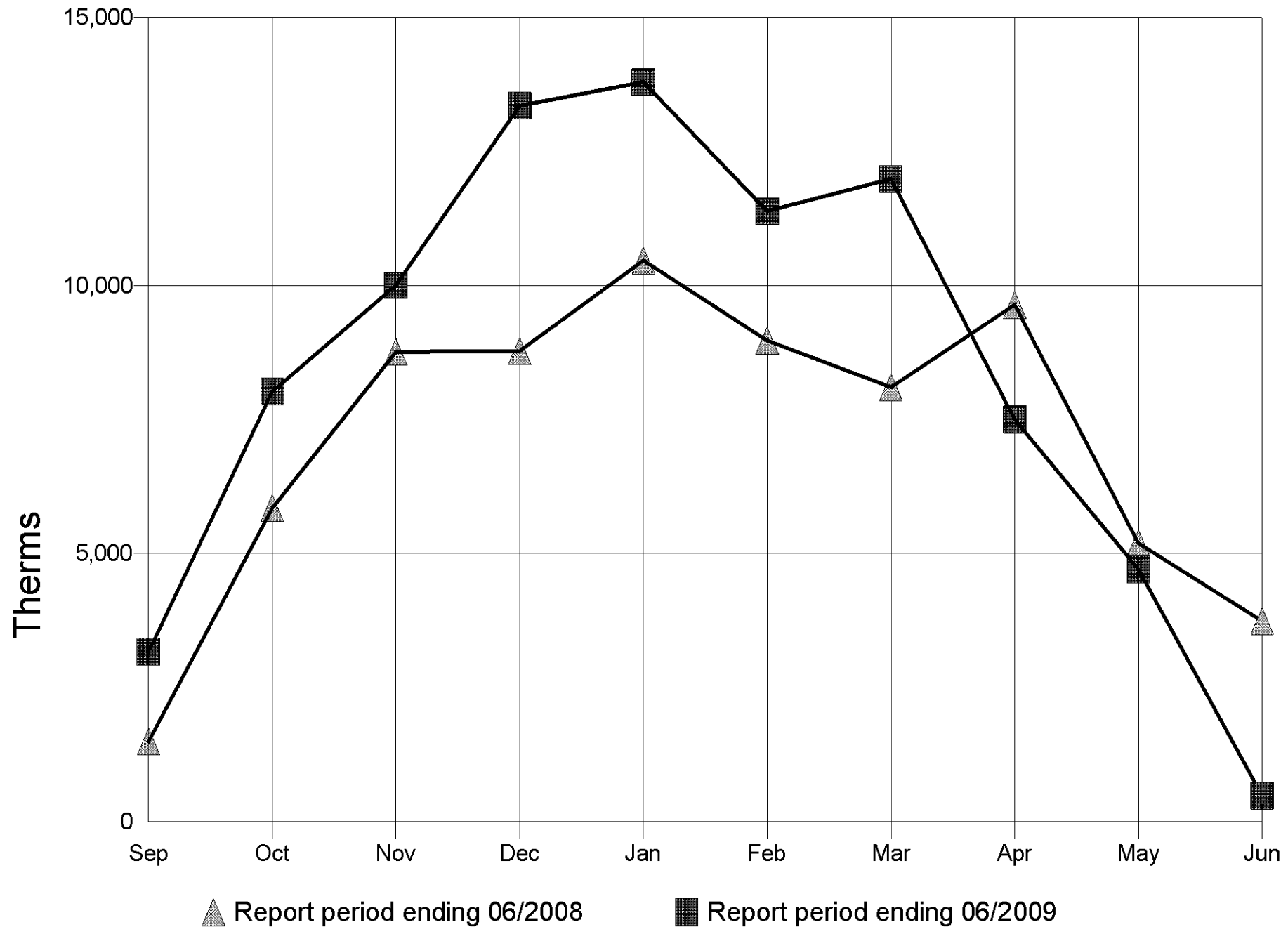
Monthly Water Use for PINEHURST



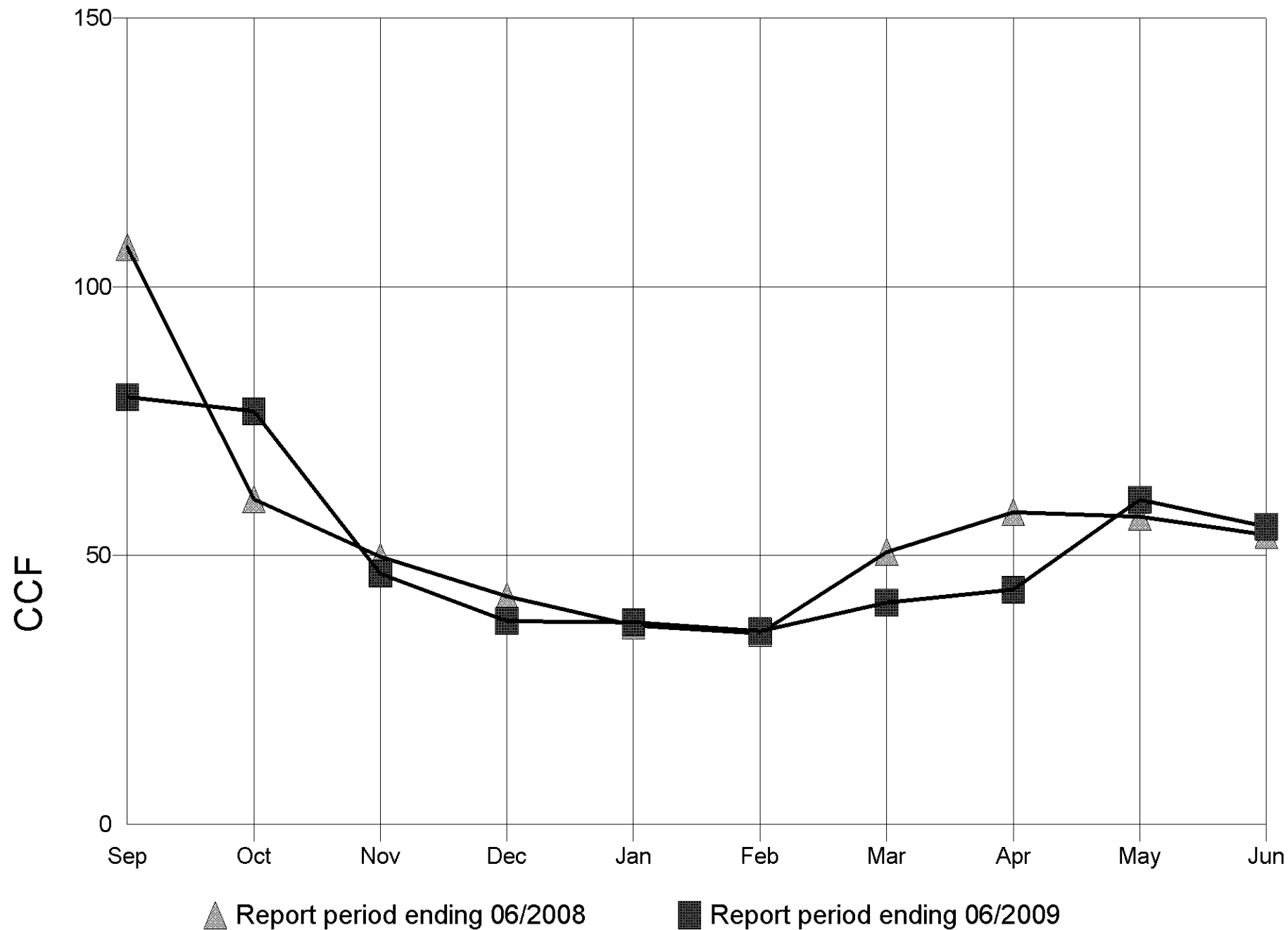
Monthly Electricity Use for RAINIER BEACH



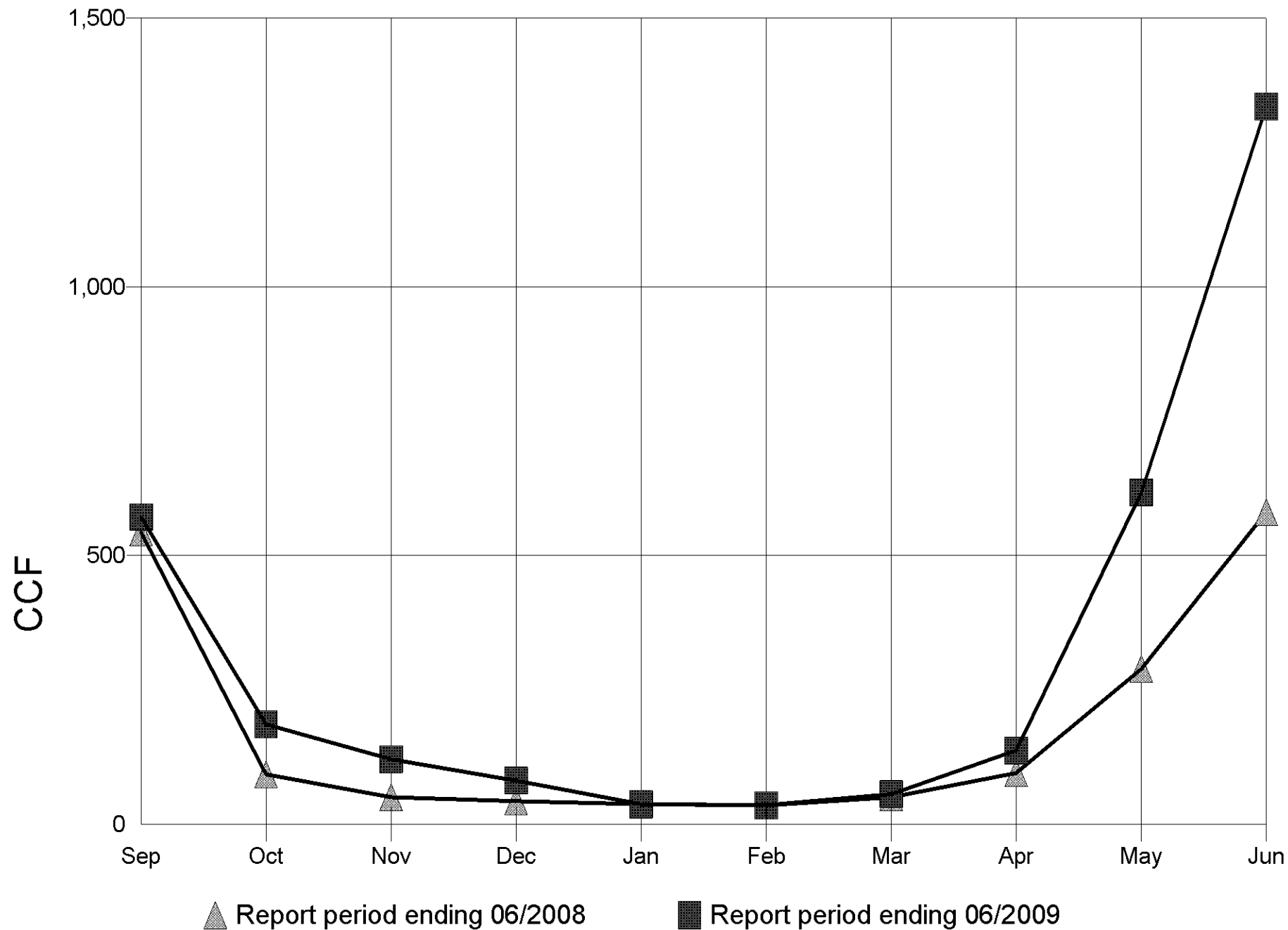
Monthly Natural Gas Use for RAINIER BEACH



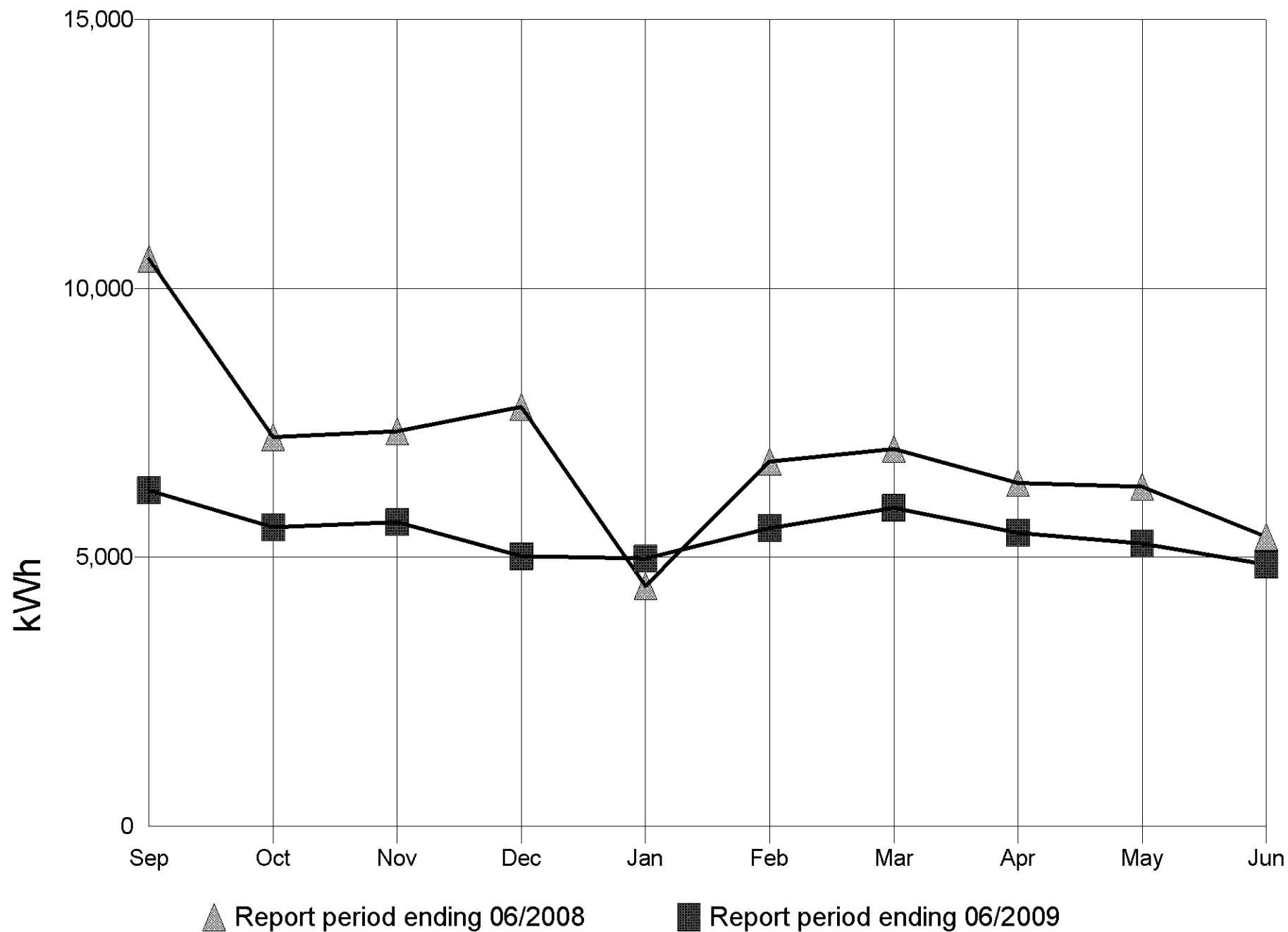
Monthly Sewer Use for RAINIER BEACH



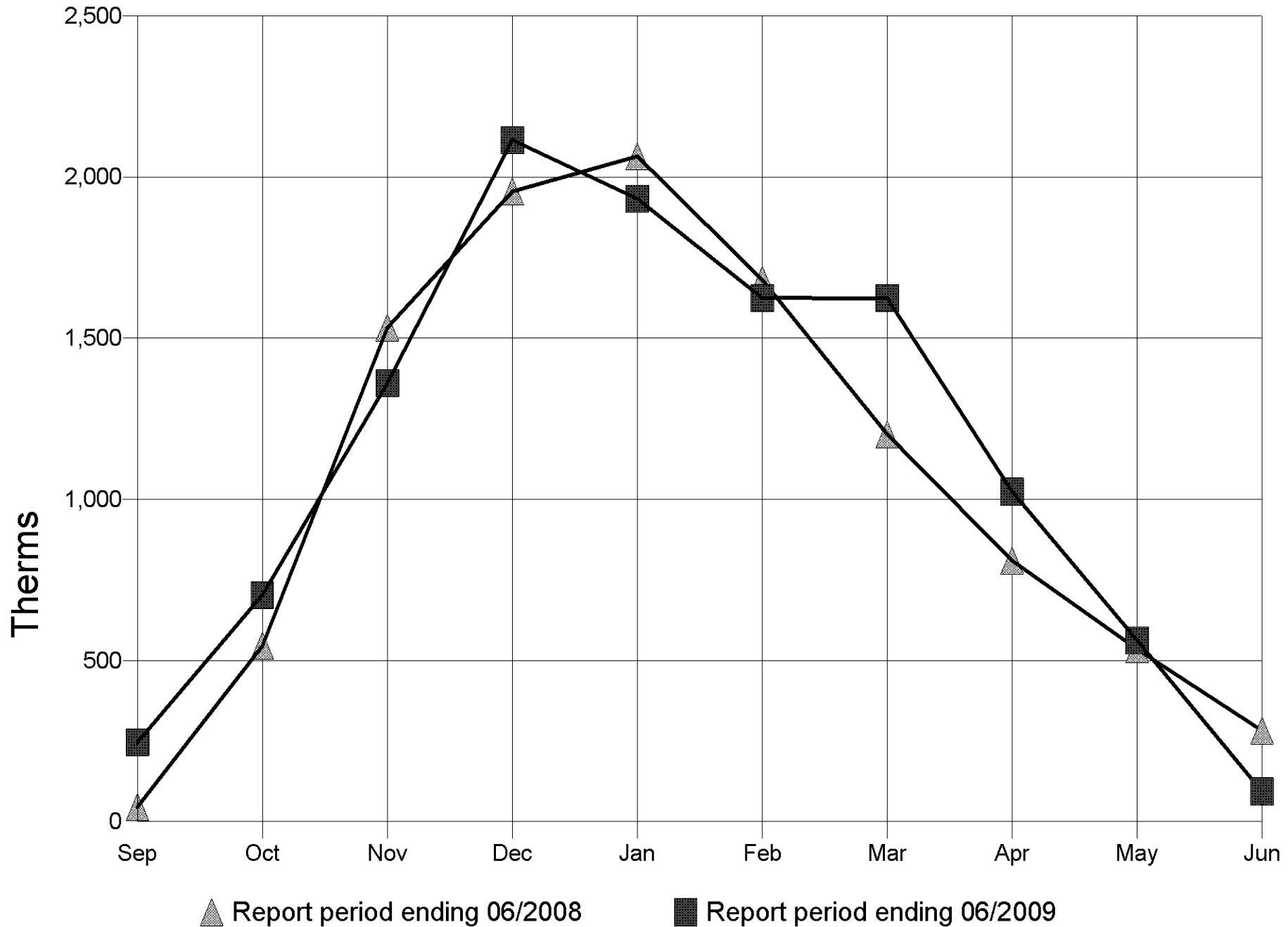
Monthly Water Use for RAINIER BEACH



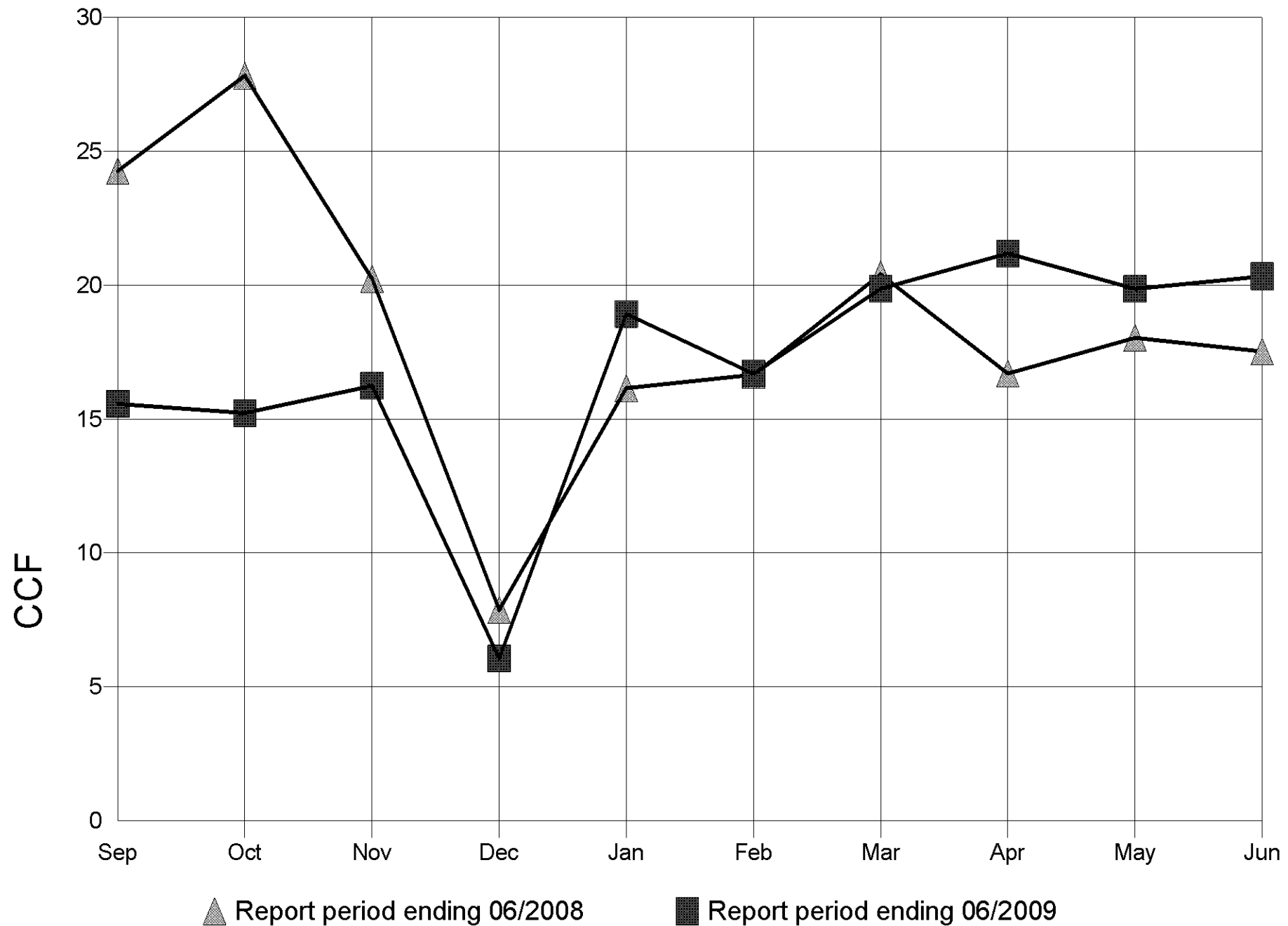
Monthly Electricity Use for RAINIER VIEW



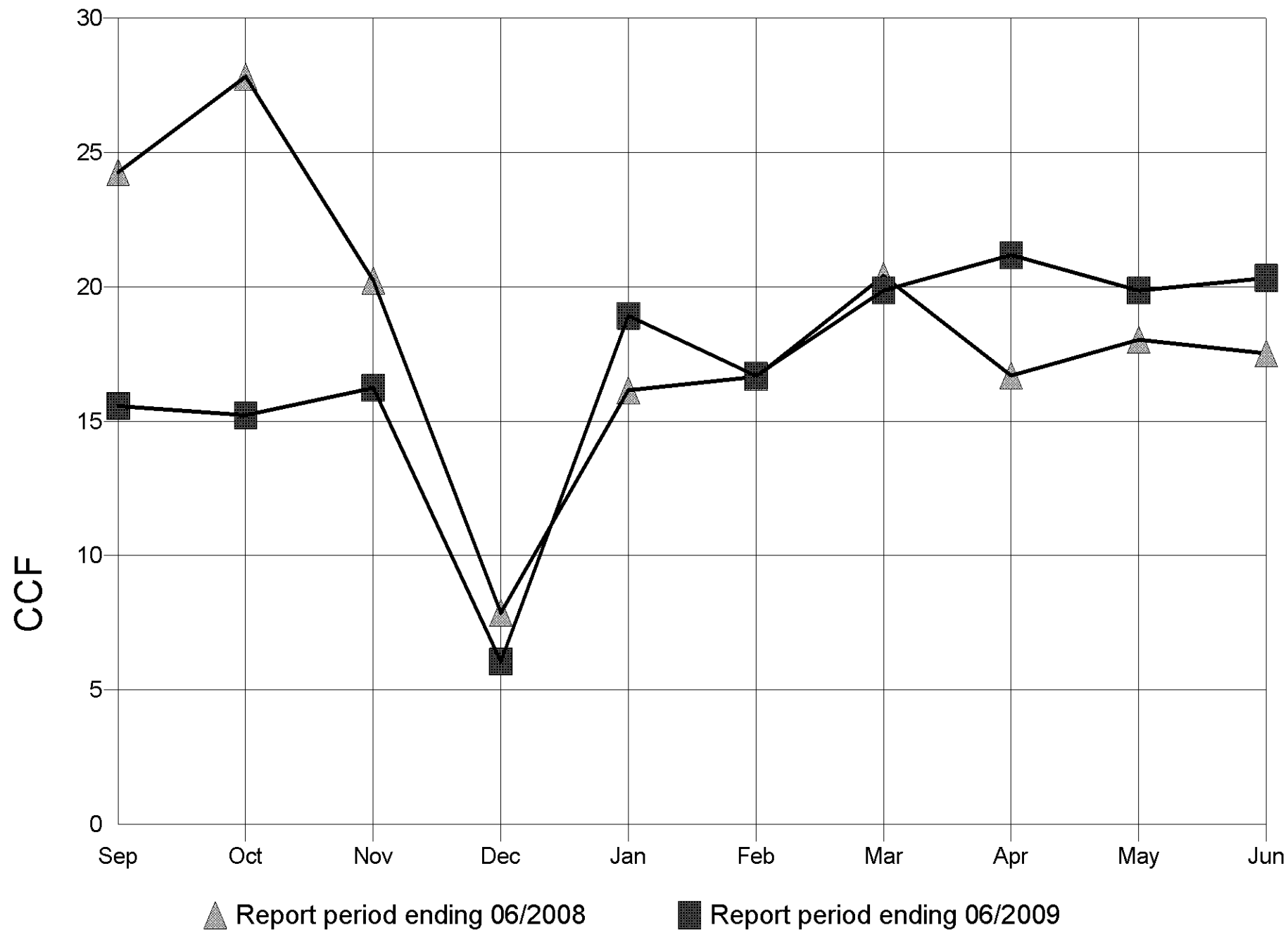
Monthly Natural Gas Use for RAINIER VIEW



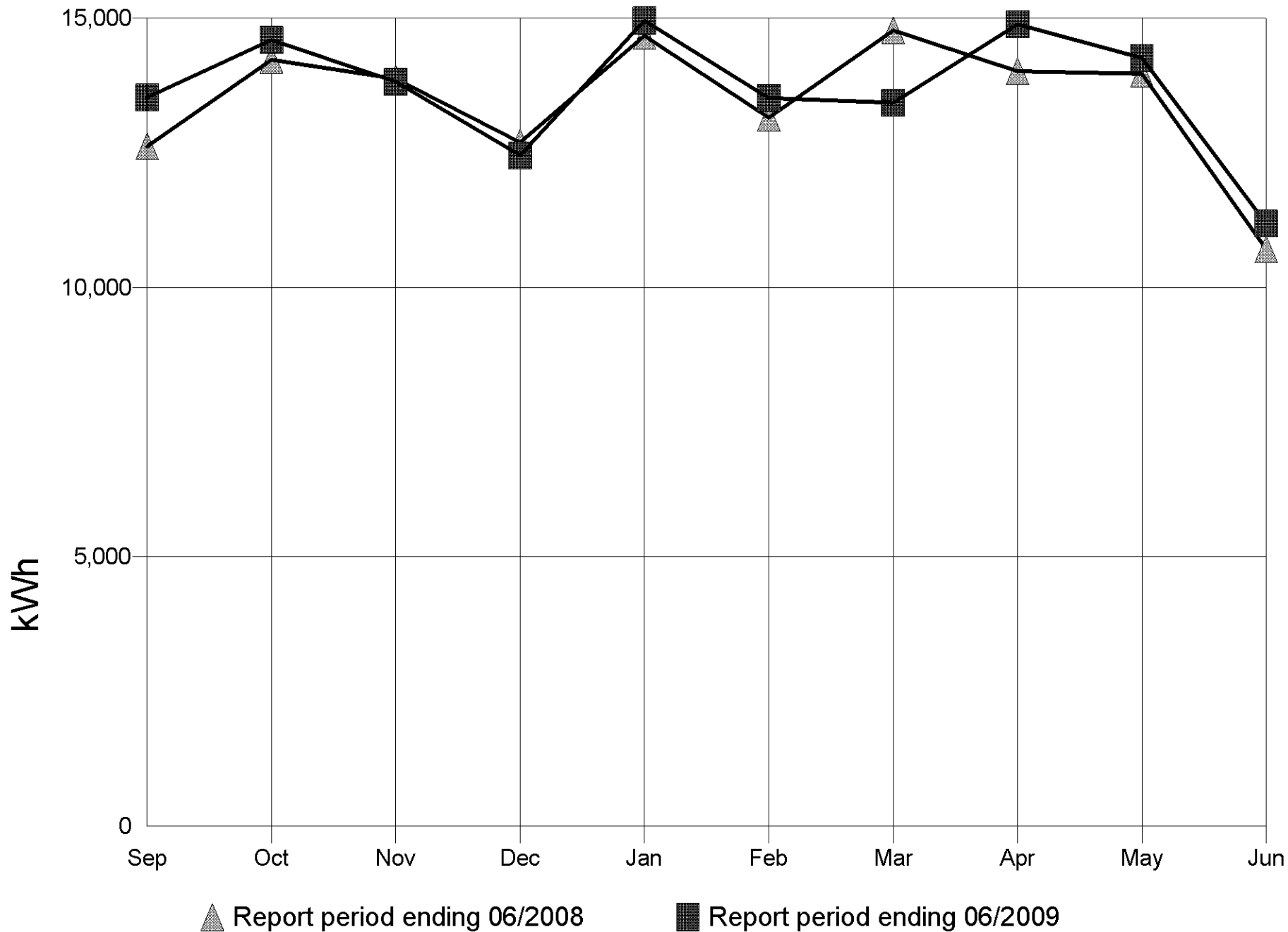
Monthly Sewer Use for RAINIER VIEW



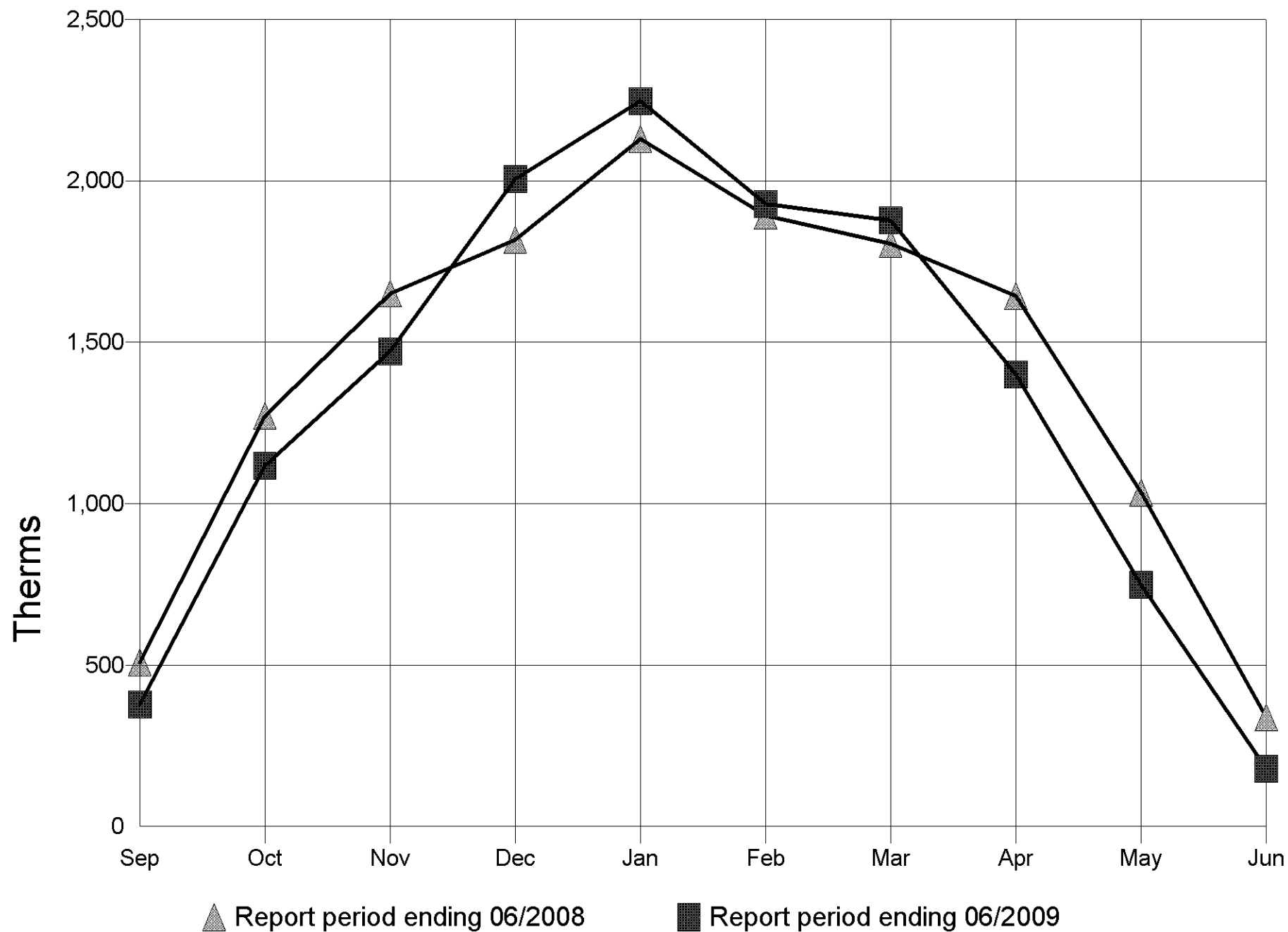
Monthly Water Use for RAINIER VIEW



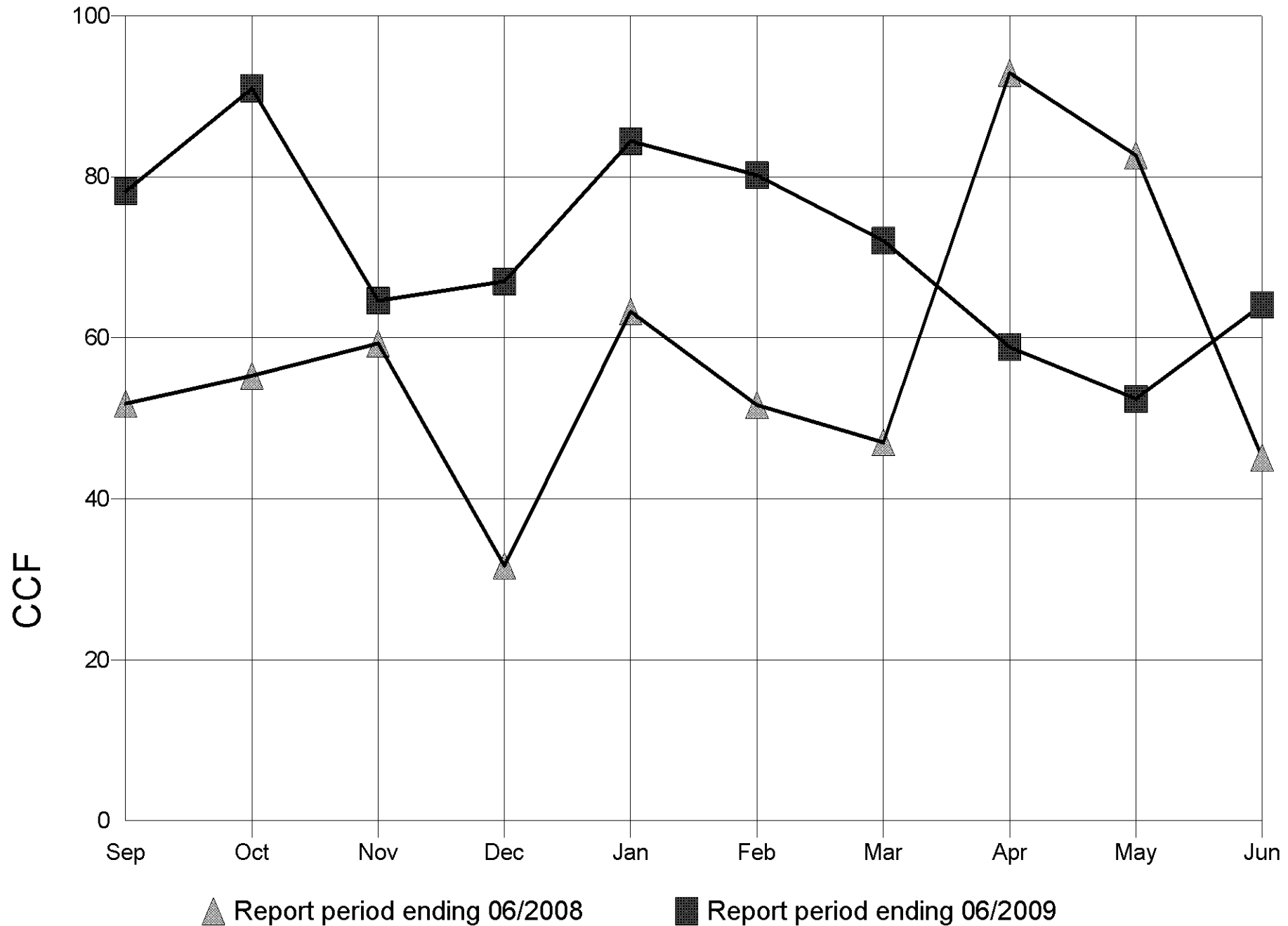
Monthly Electricity Use for ROGERS



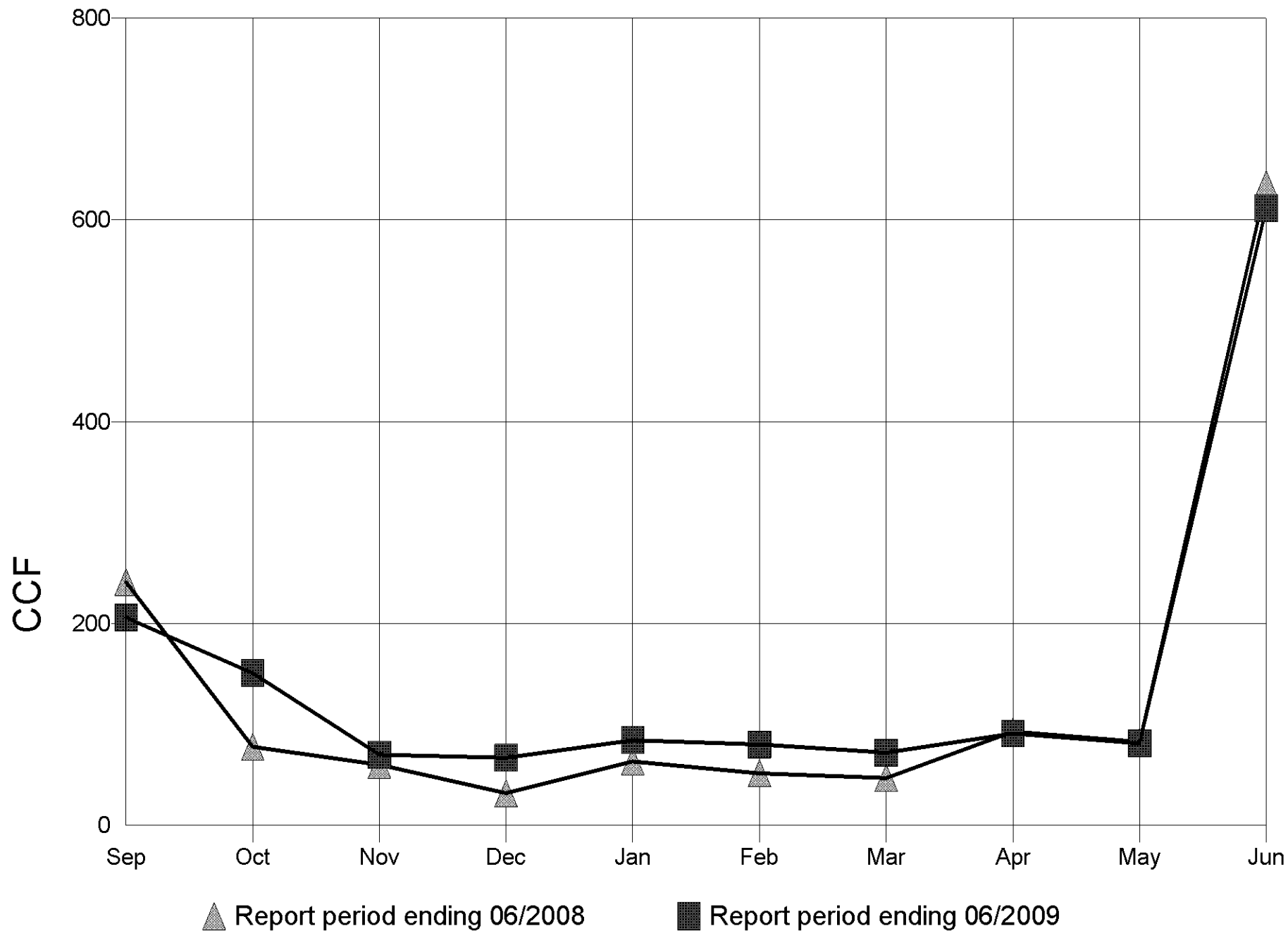
Monthly Natural Gas Use for ROGERS



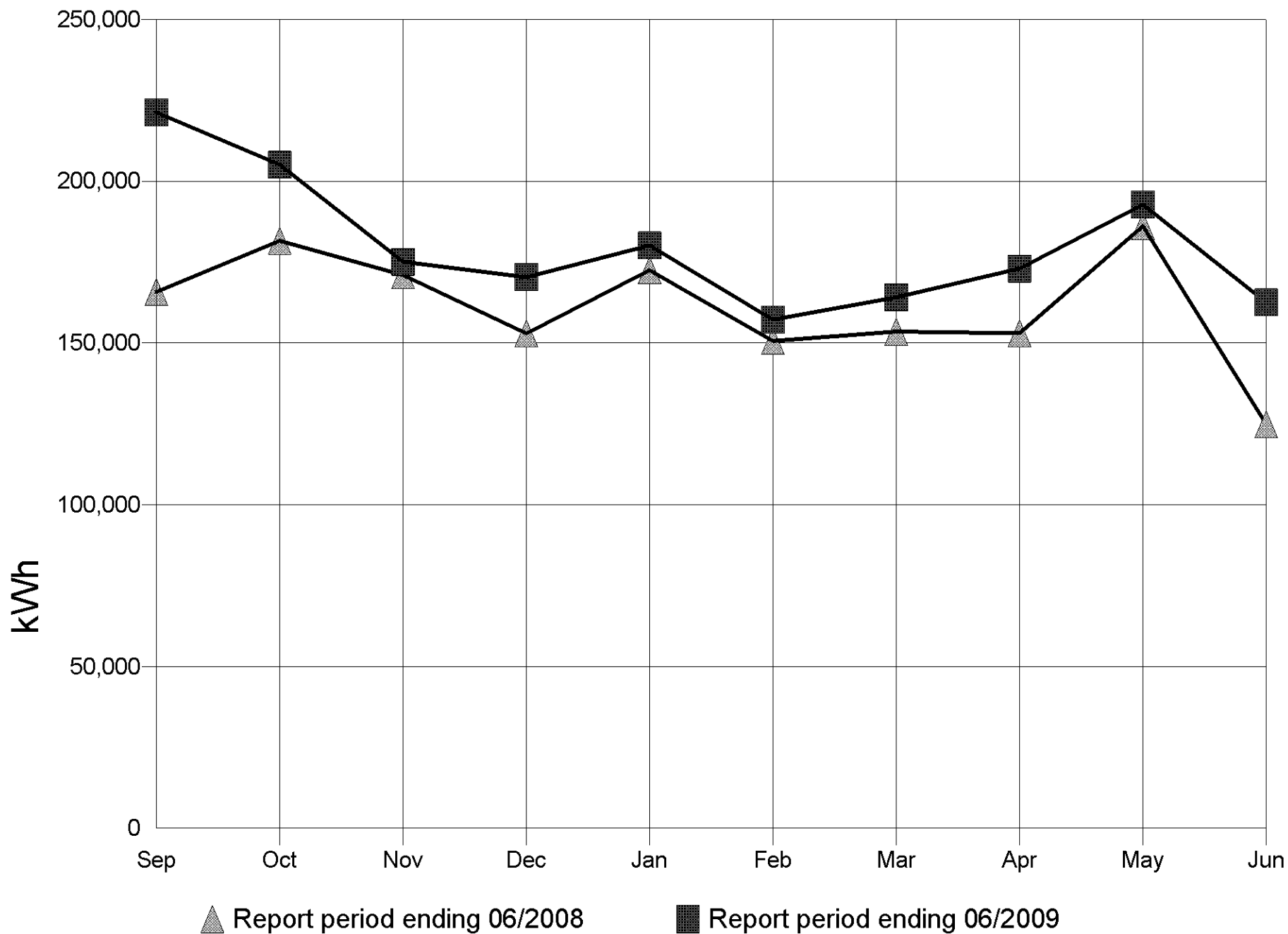
Monthly Sewer Use for ROGERS



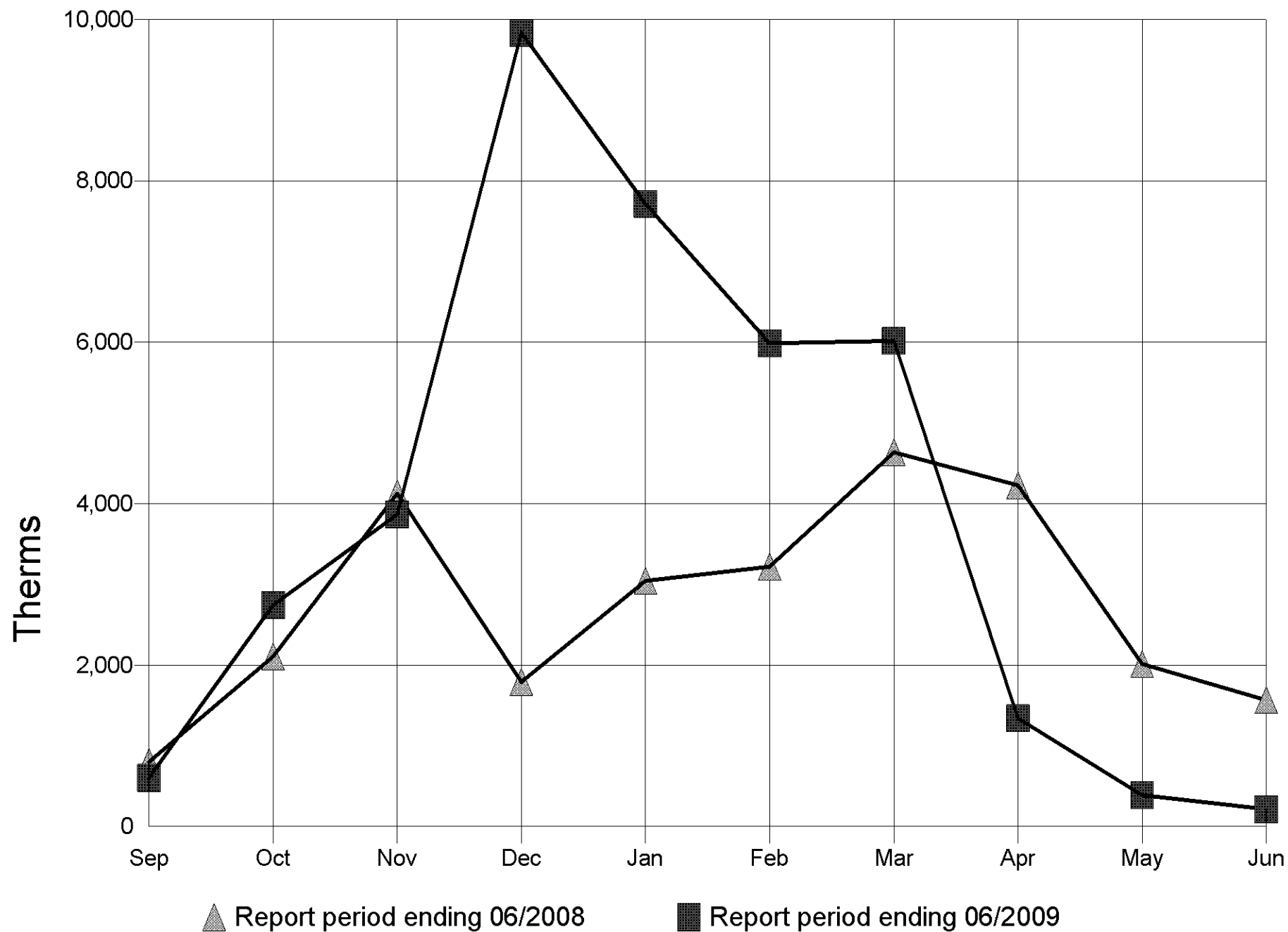
Monthly Water Use for ROGERS



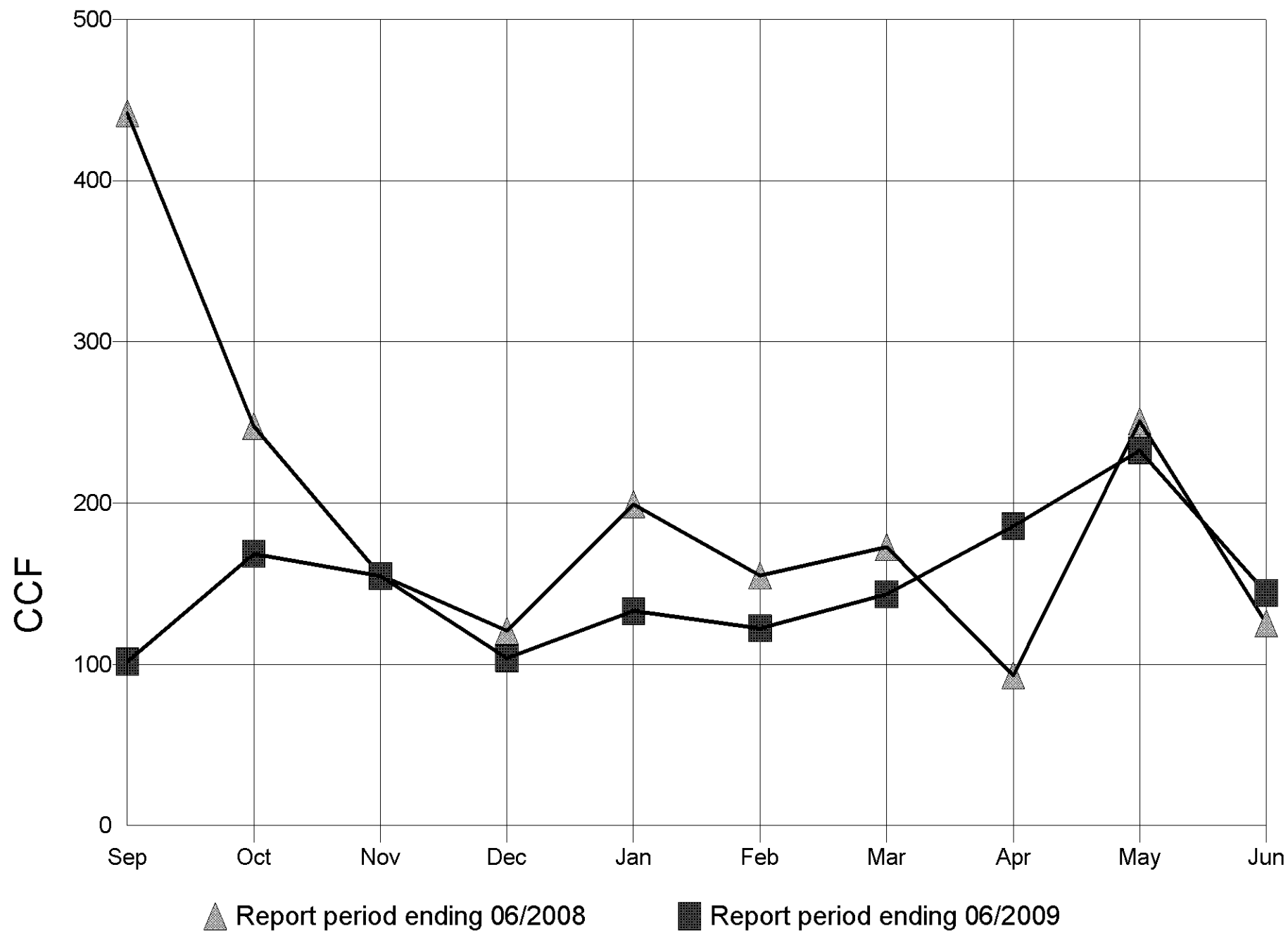
Monthly Electricity Use for ROOSEVELT



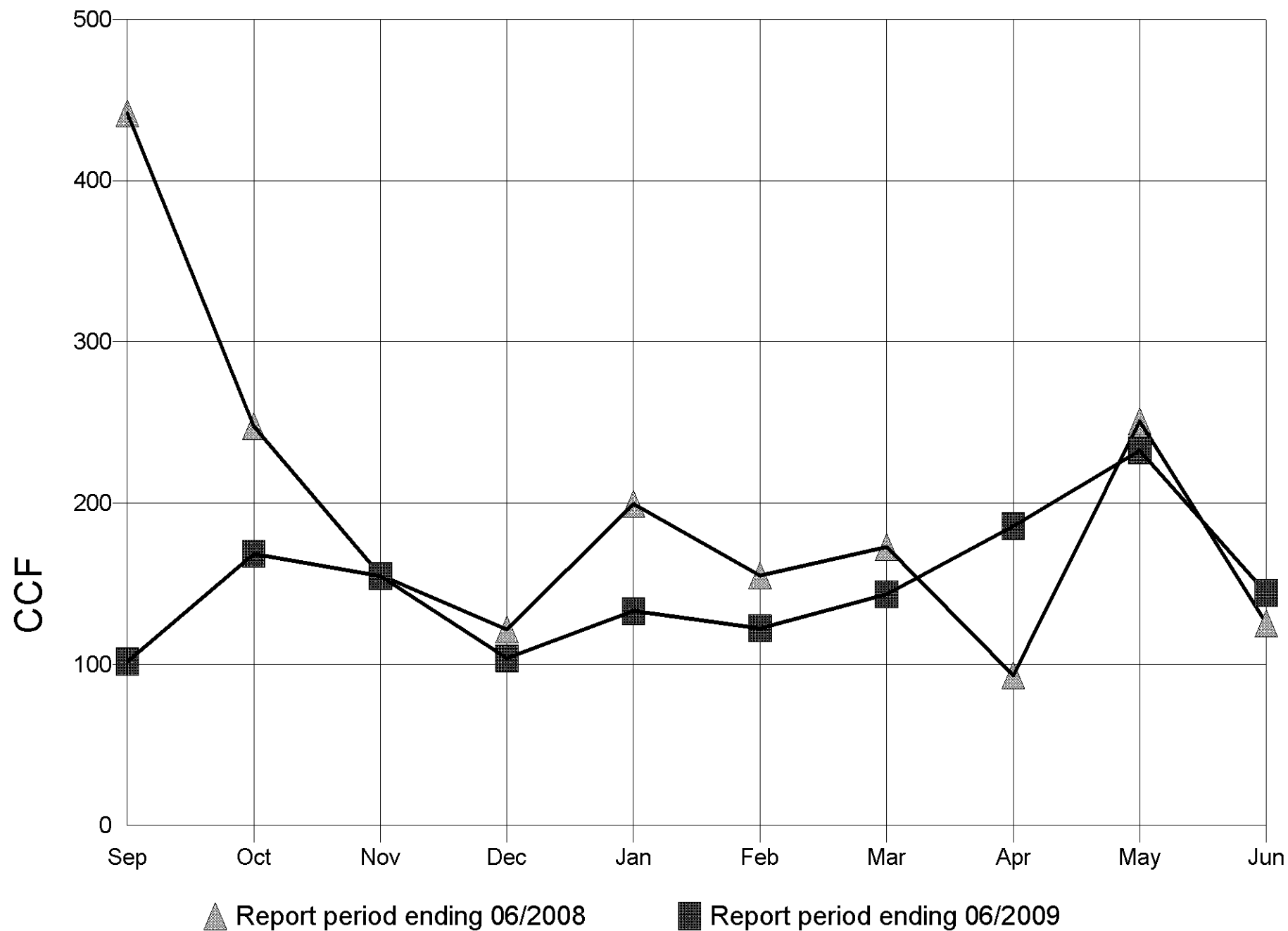
Monthly Natural Gas Use for ROOSEVELT



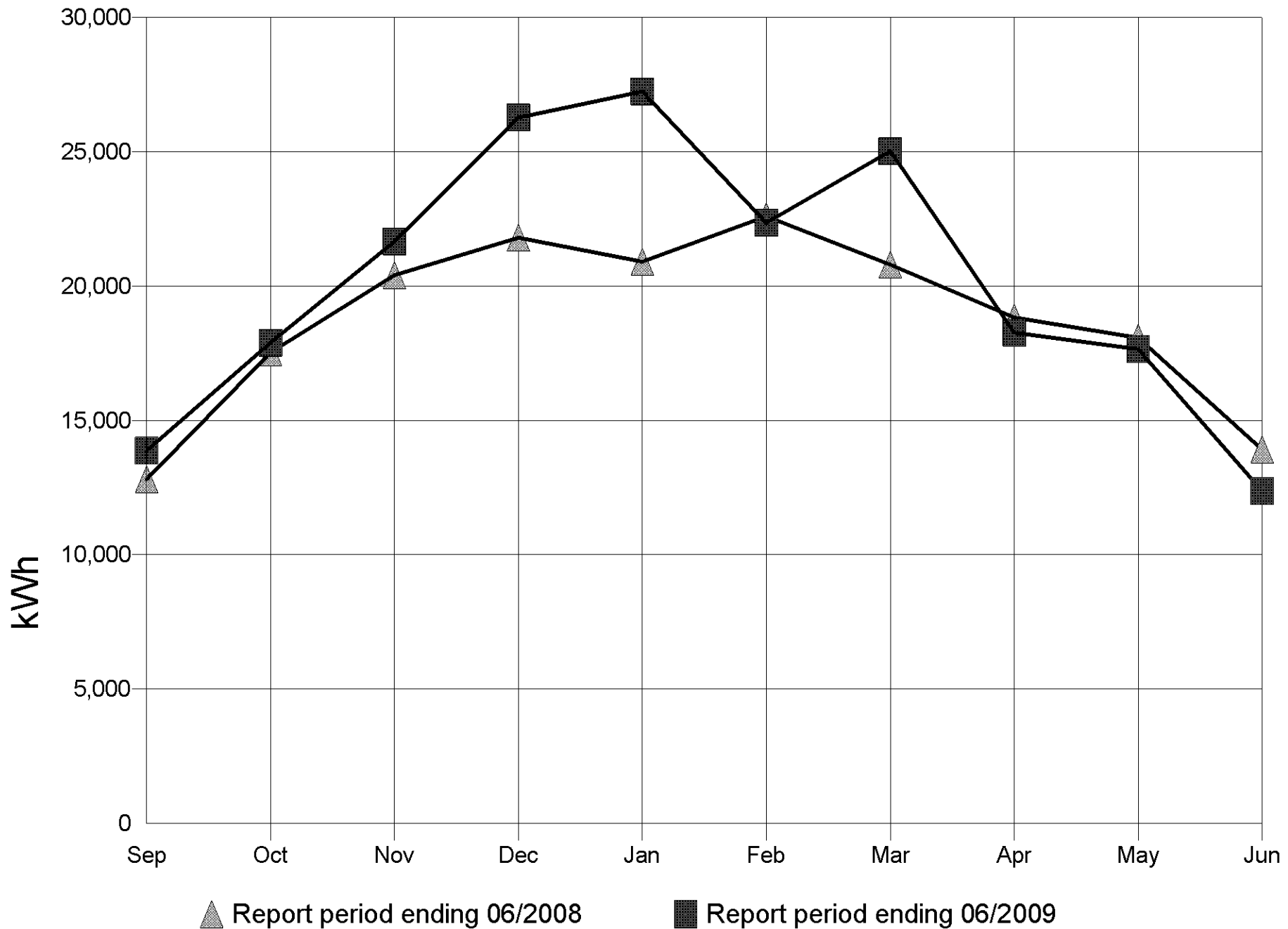
Monthly Sewer Use for ROOSEVELT



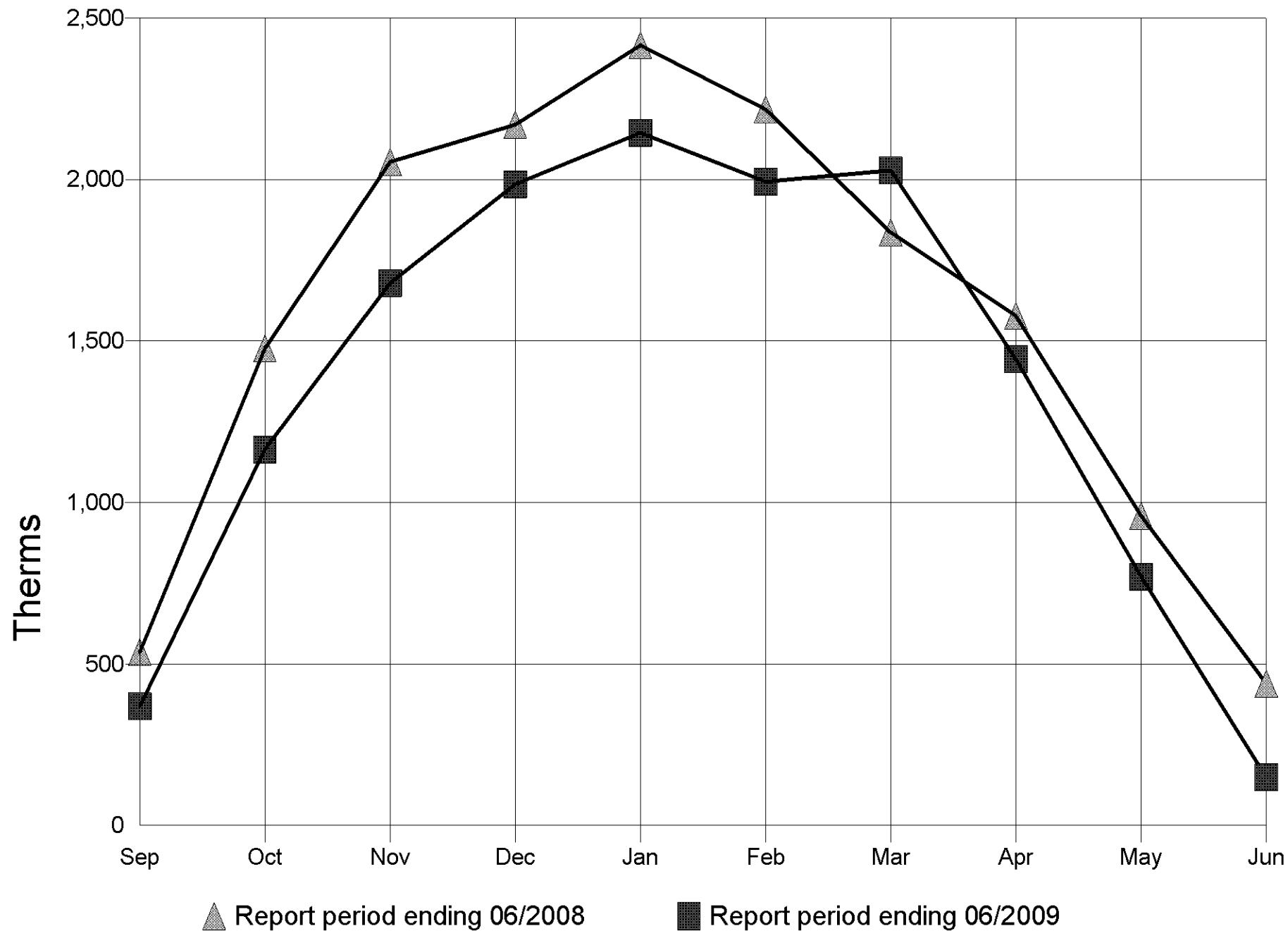
Monthly Water Use for ROOSEVELT



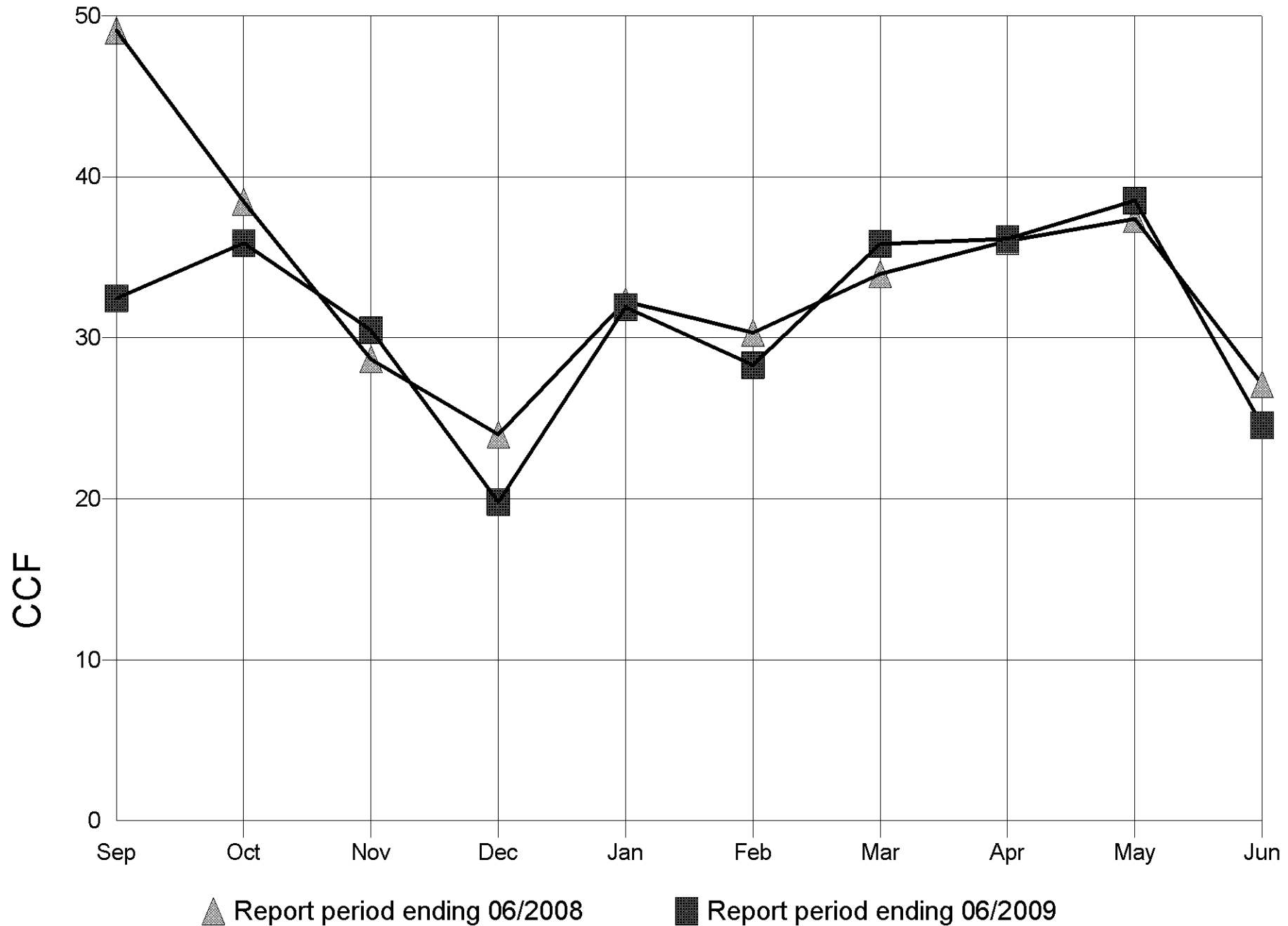
Monthly Electricity Use for ROXHILL



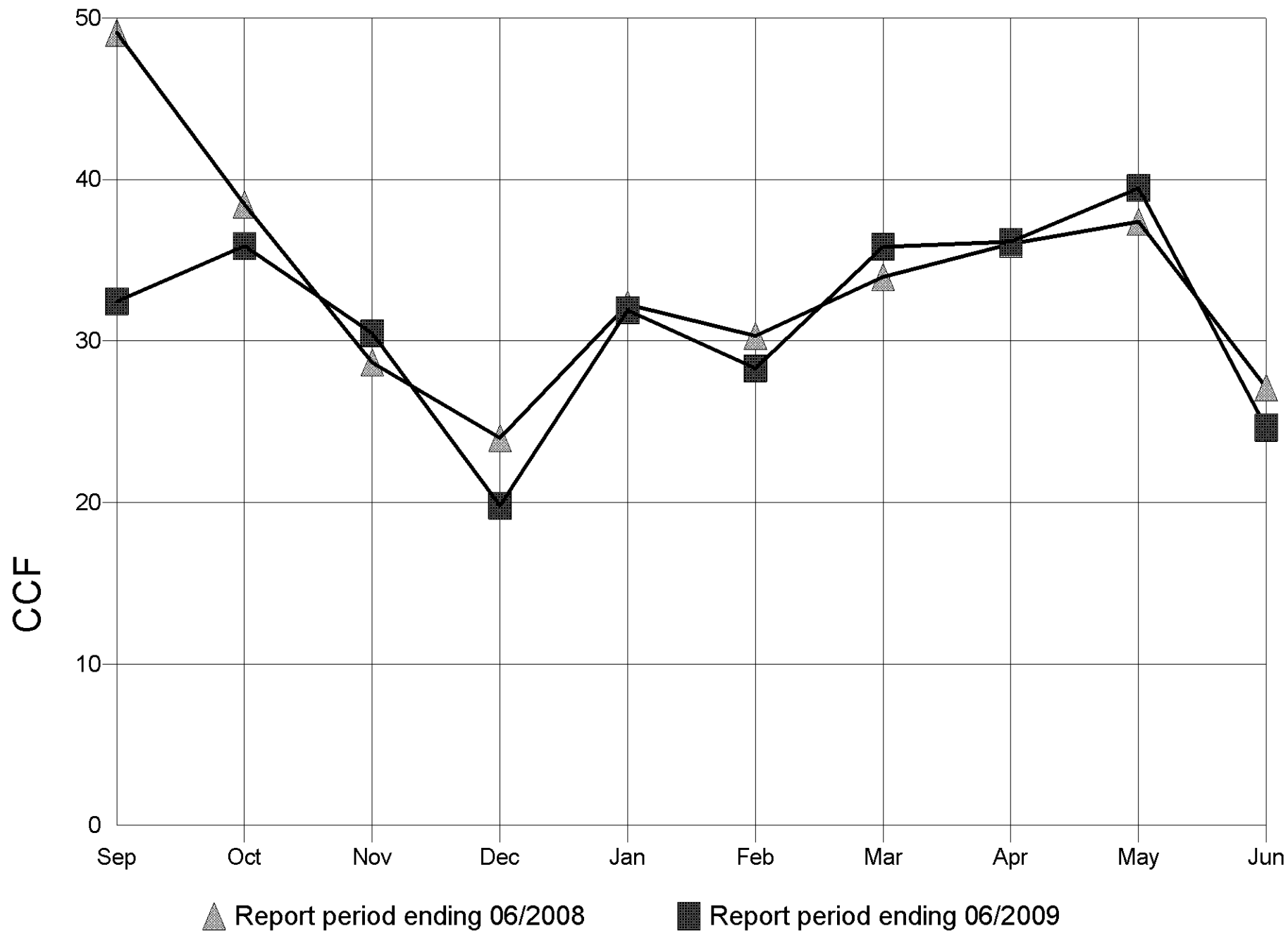
Monthly Natural Gas Use for ROXHILL



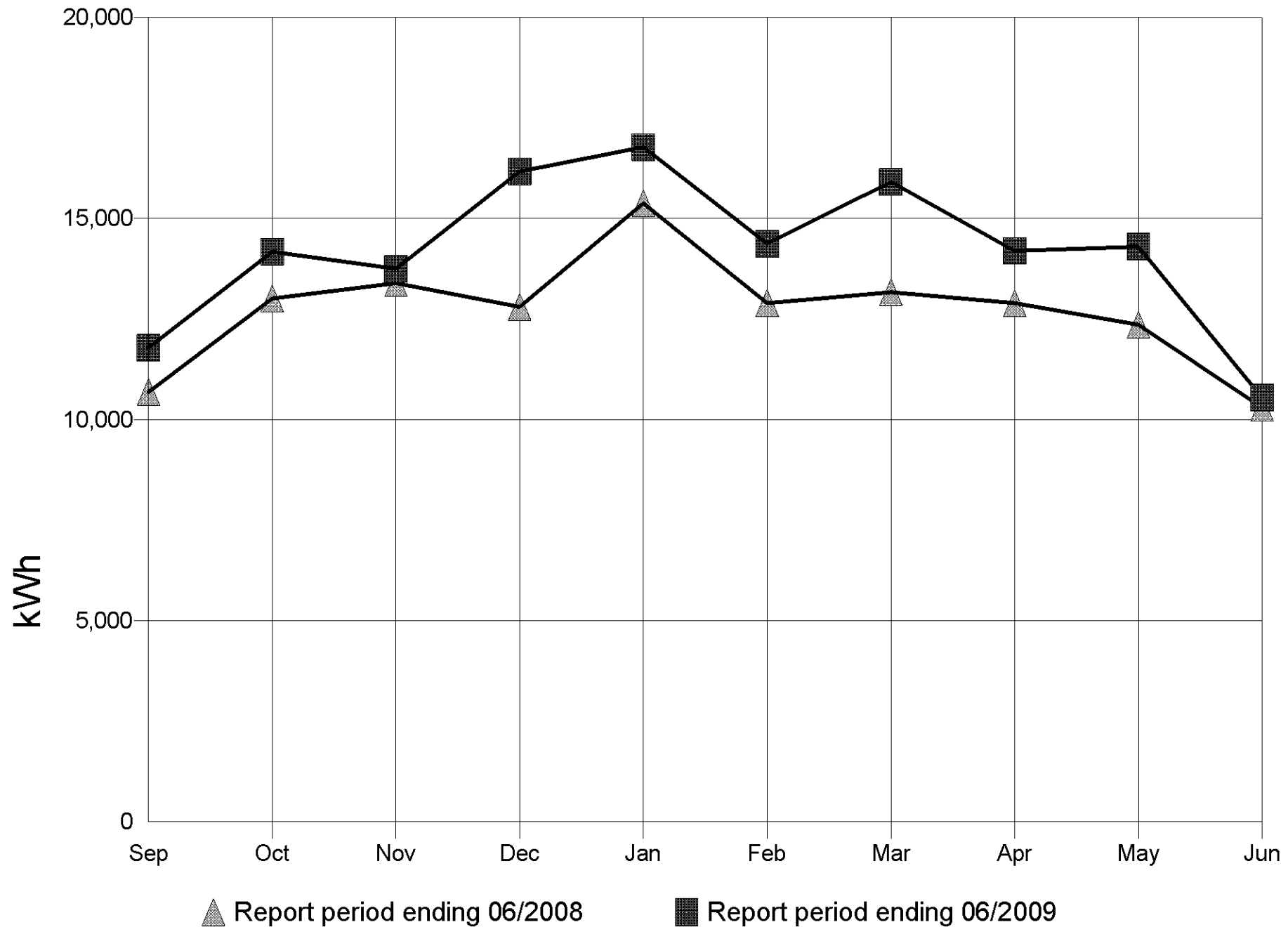
Monthly Sewer Use for ROXHILL



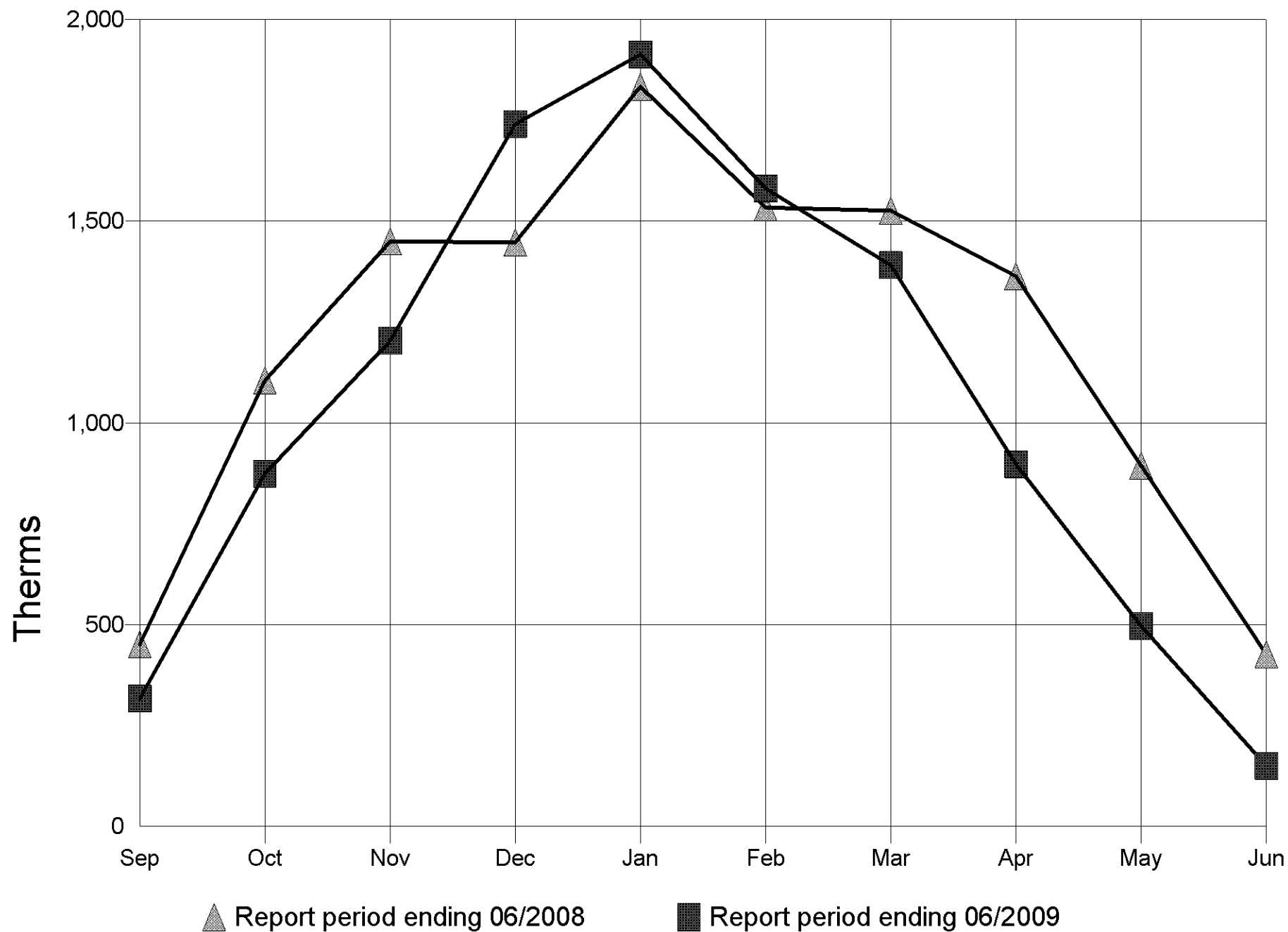
Monthly Water Use for ROXHILL



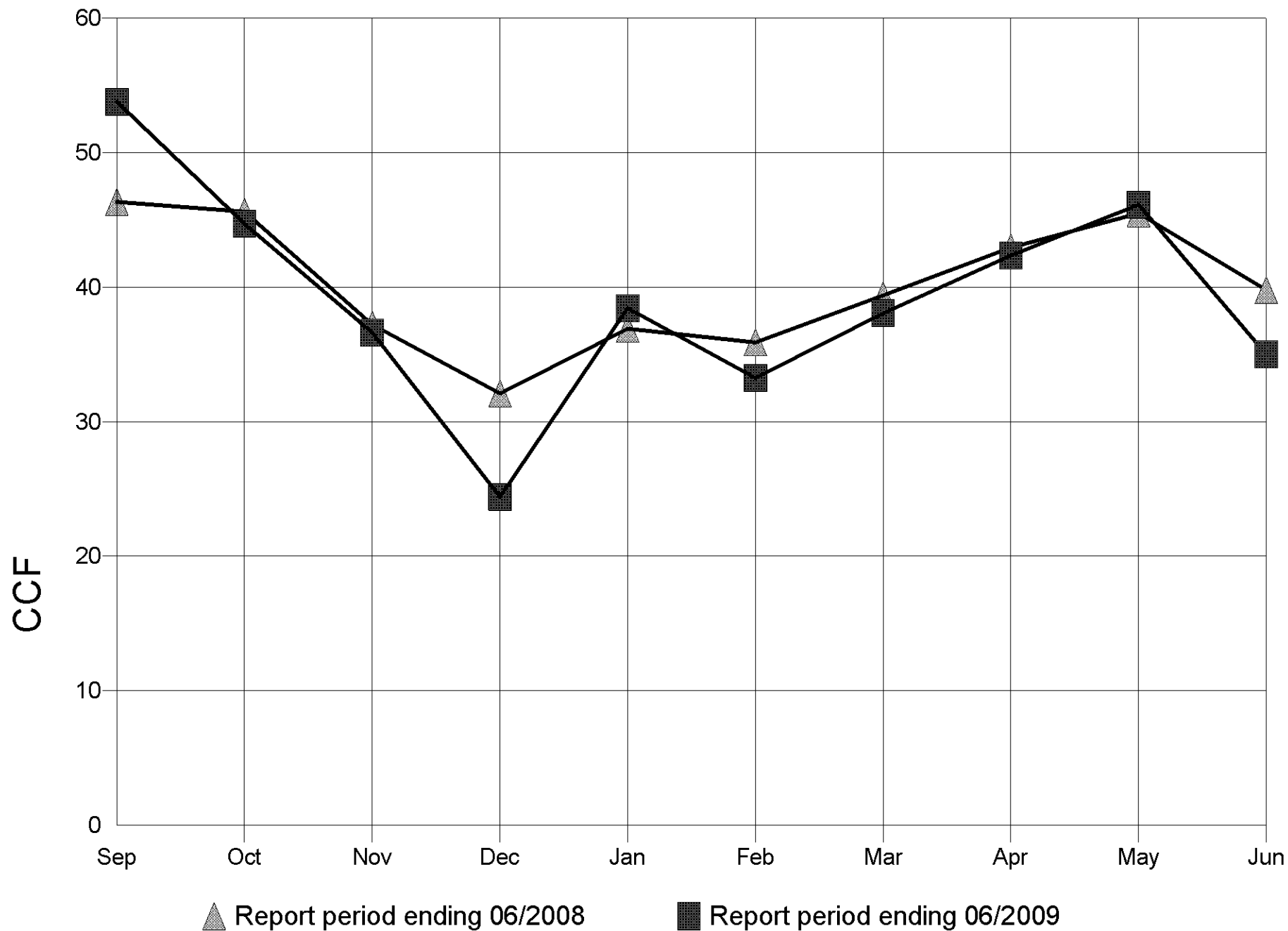
Monthly Electricity Use for SACAJAWEA



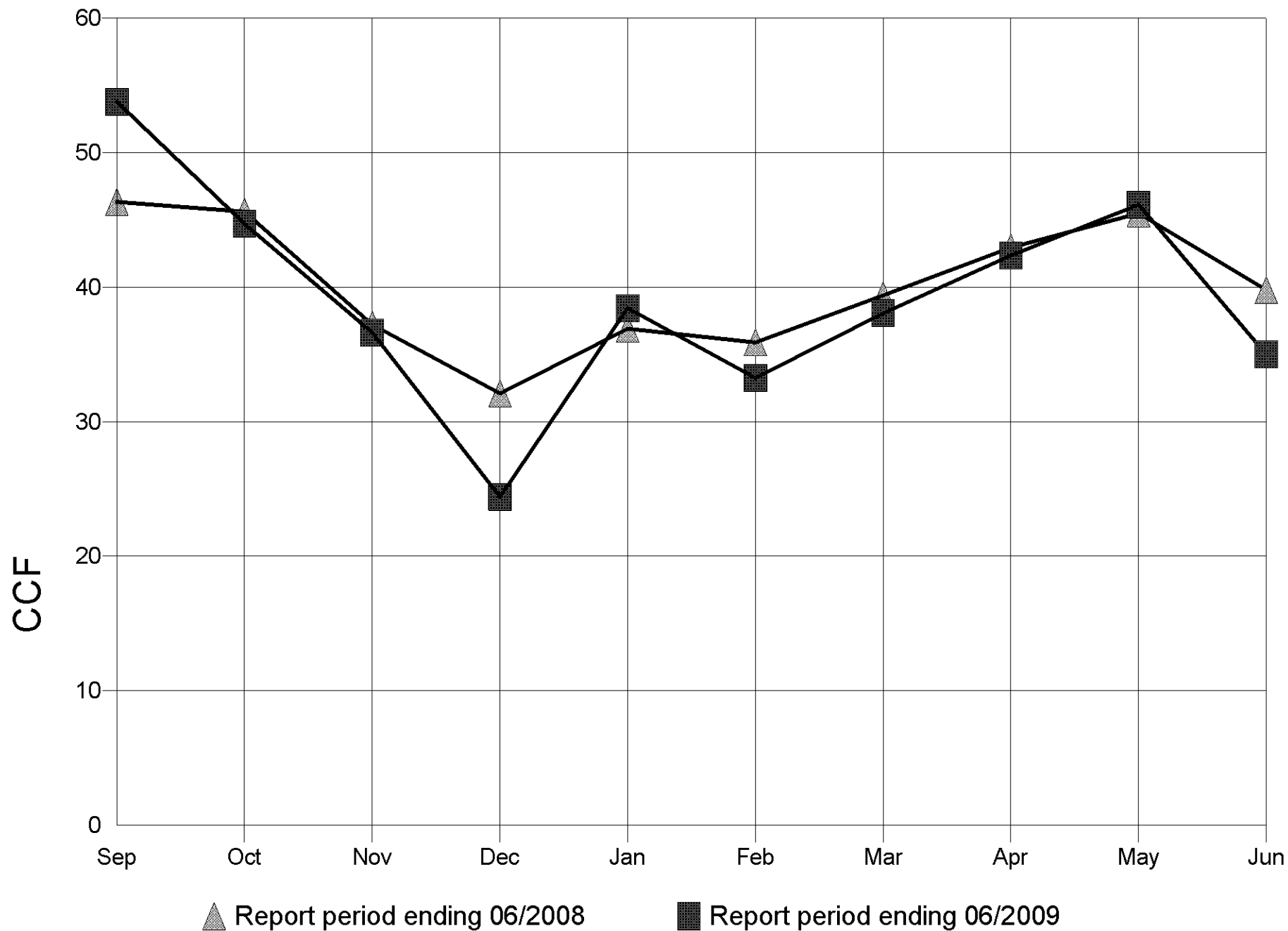
Monthly Natural Gas Use for SACAJAWEA



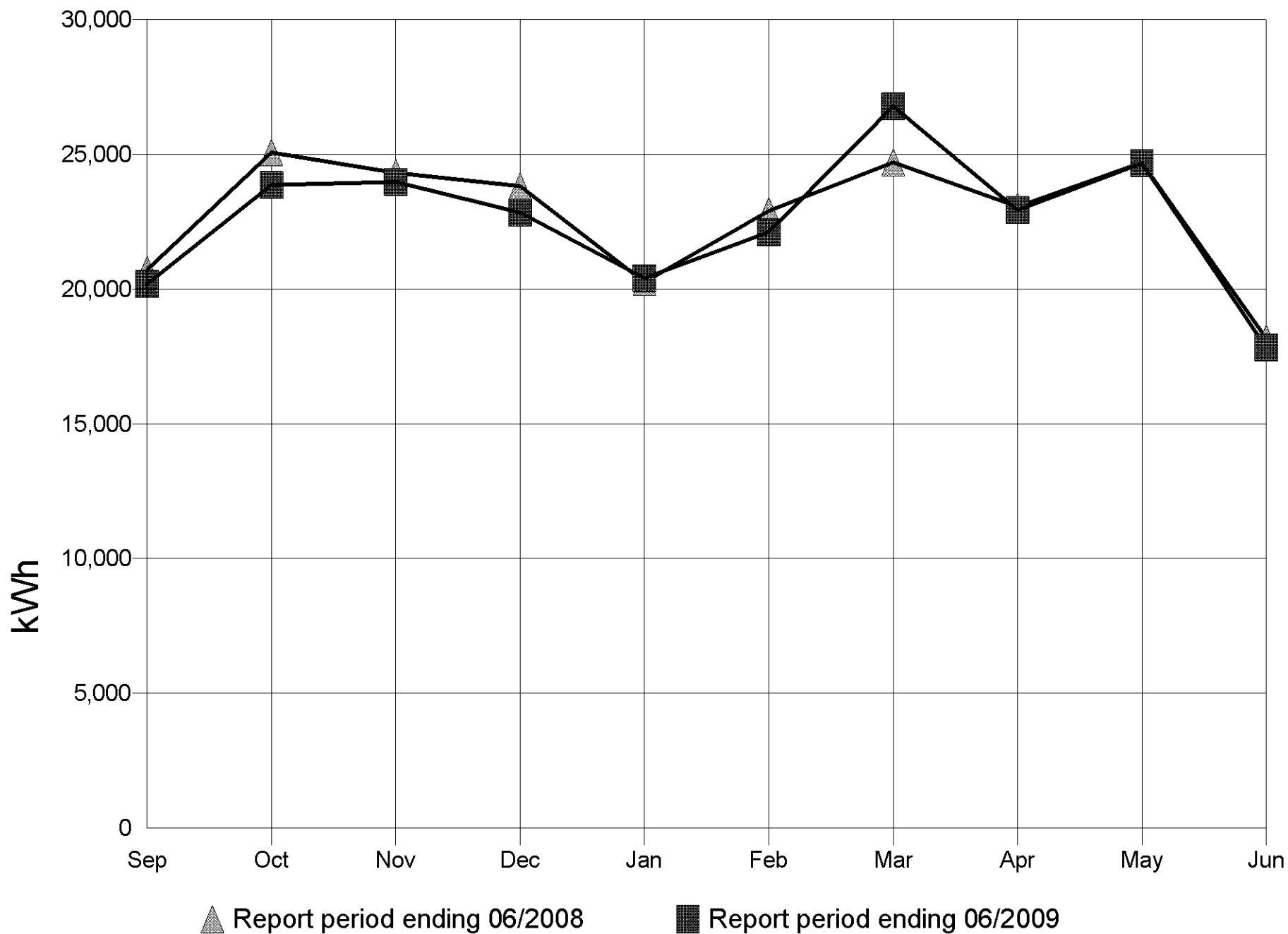
Monthly Sewer Use for SACAJAWEA



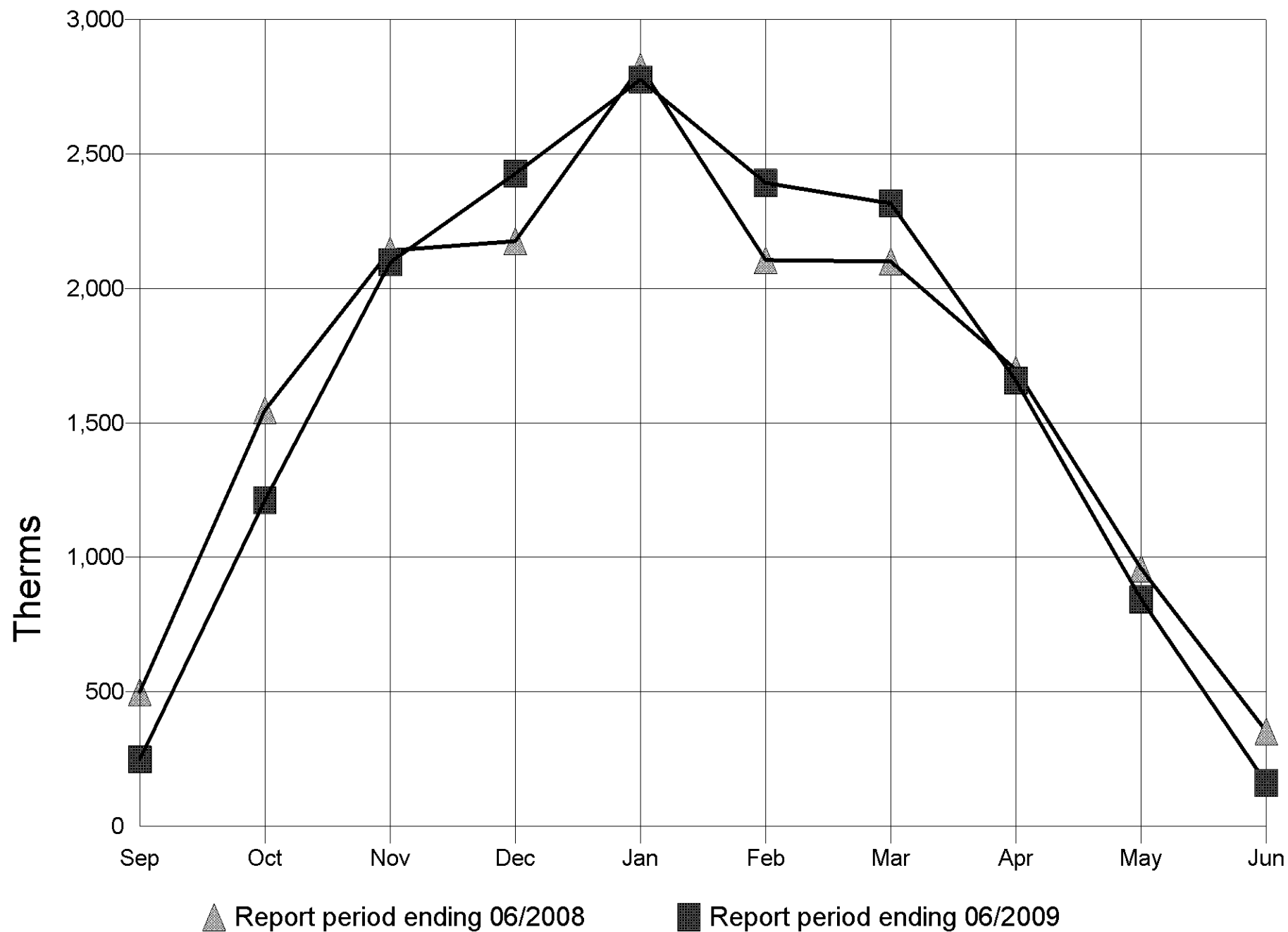
Monthly Water Use for SACAJAWEA



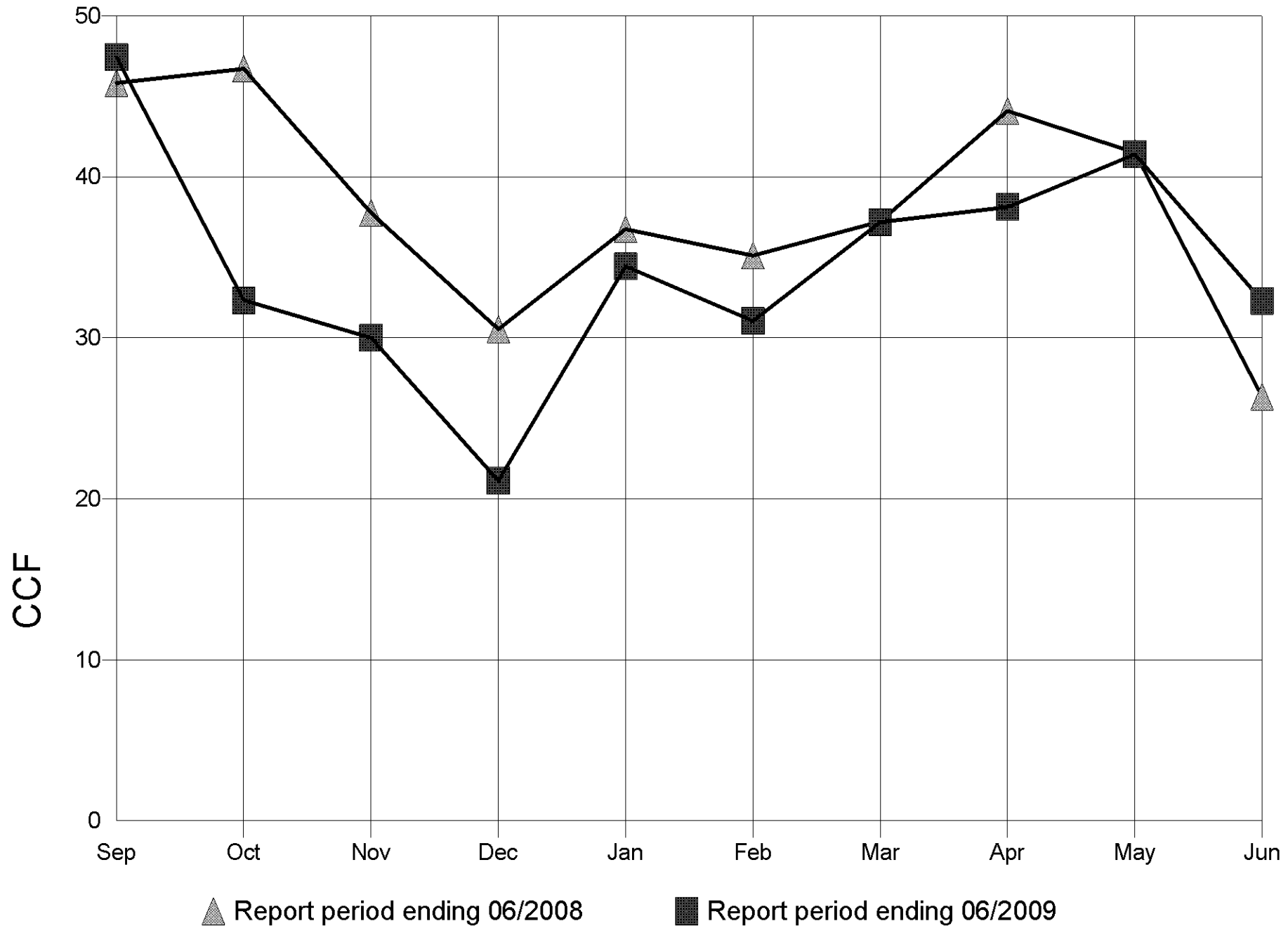
Monthly Electricity Use for SANISLO



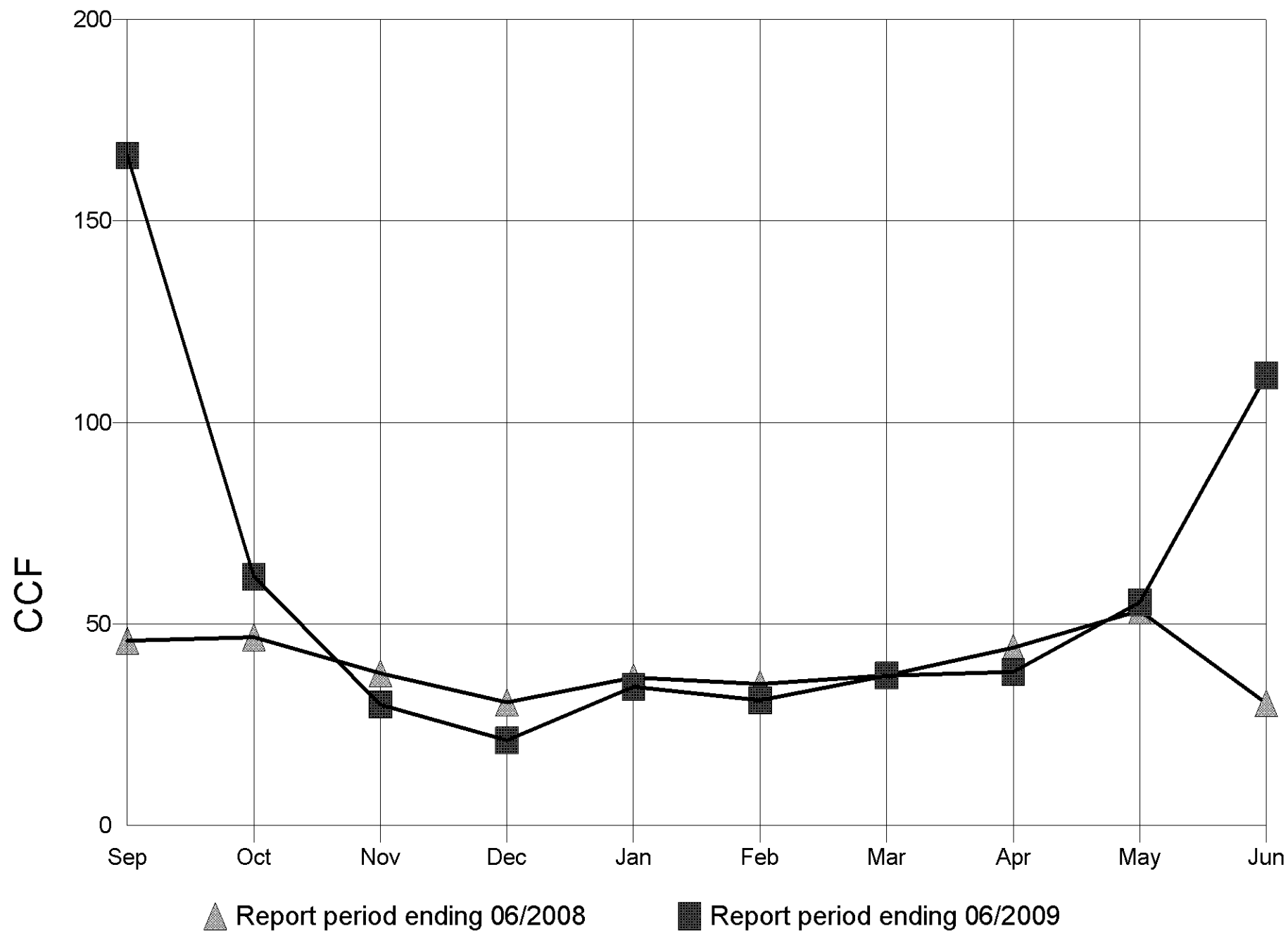
Monthly Natural Gas Use for SANISLO



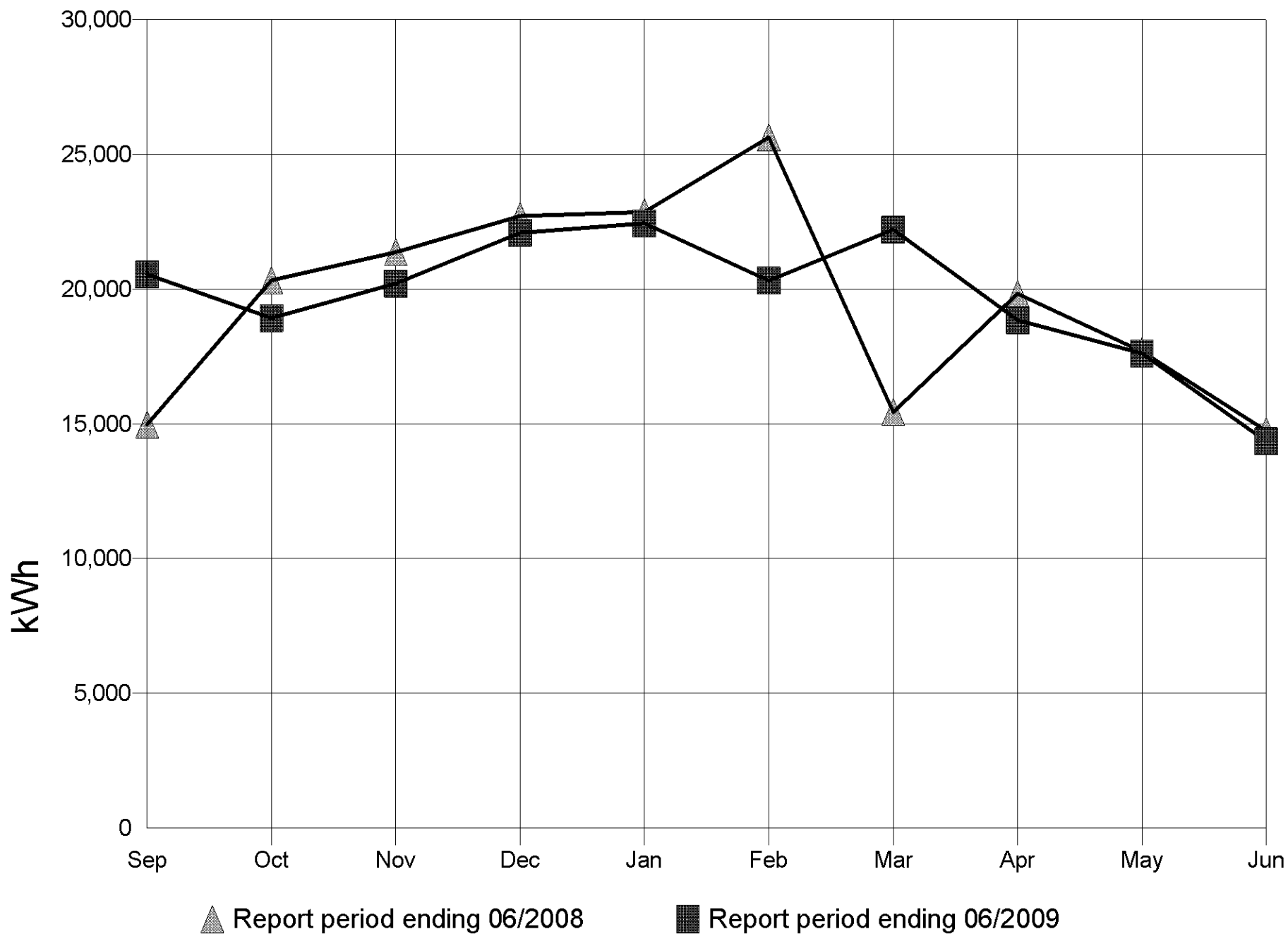
Monthly Sewer Use for SANISLO



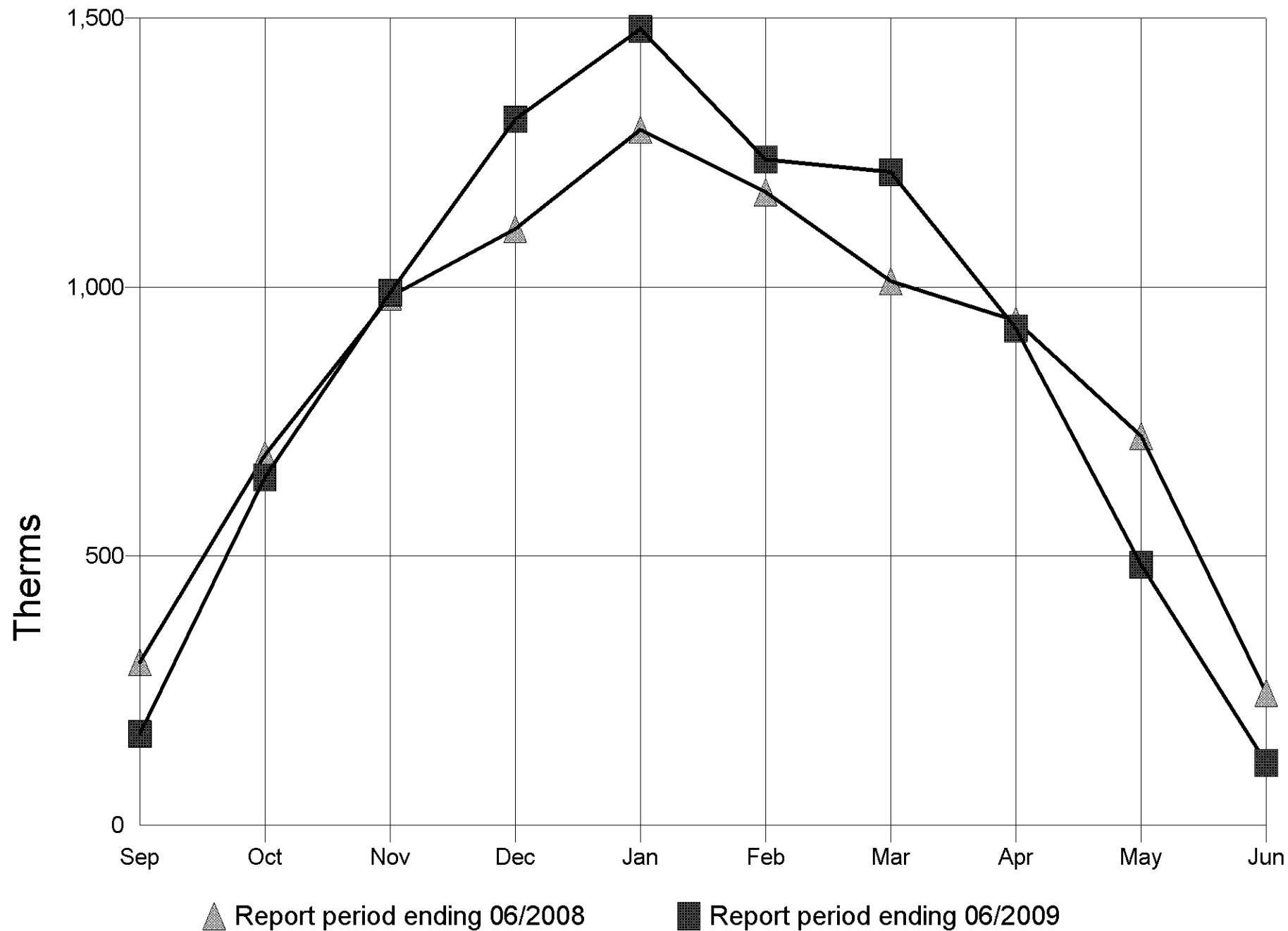
Monthly Water Use for SANISLO



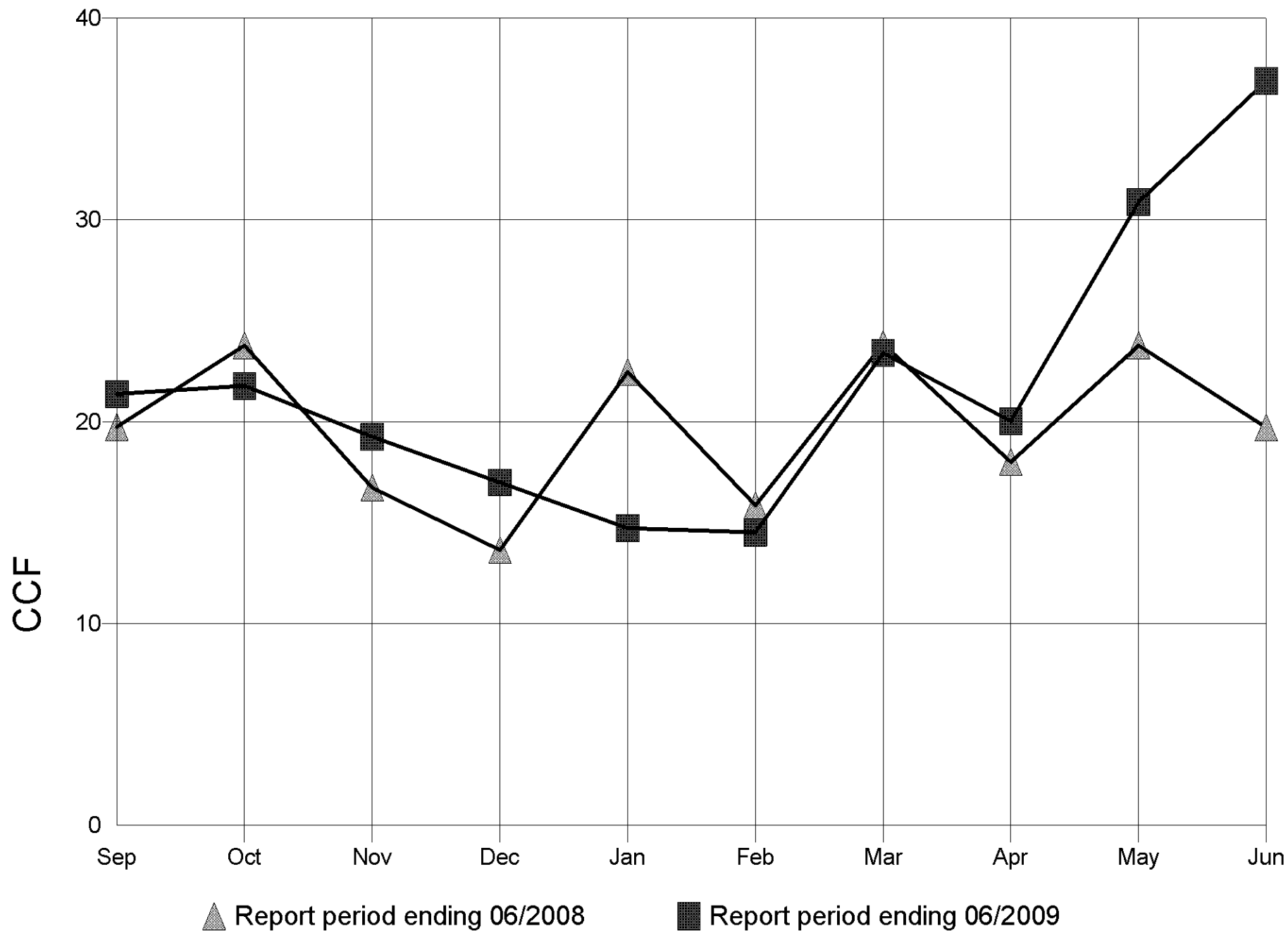
Monthly Electricity Use for SCHMITZ PARK



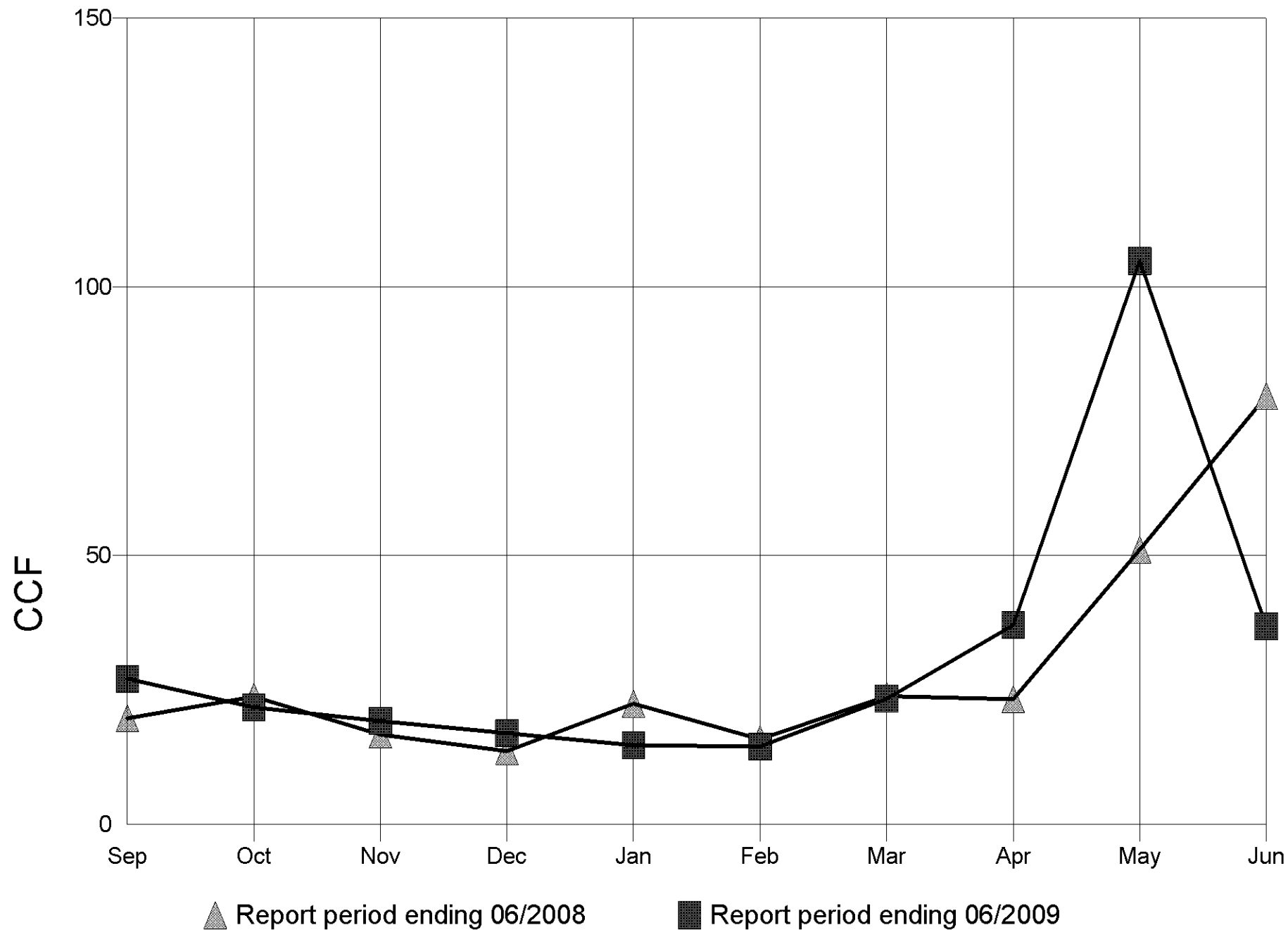
Monthly Natural Gas Use for SCHMITZ PARK



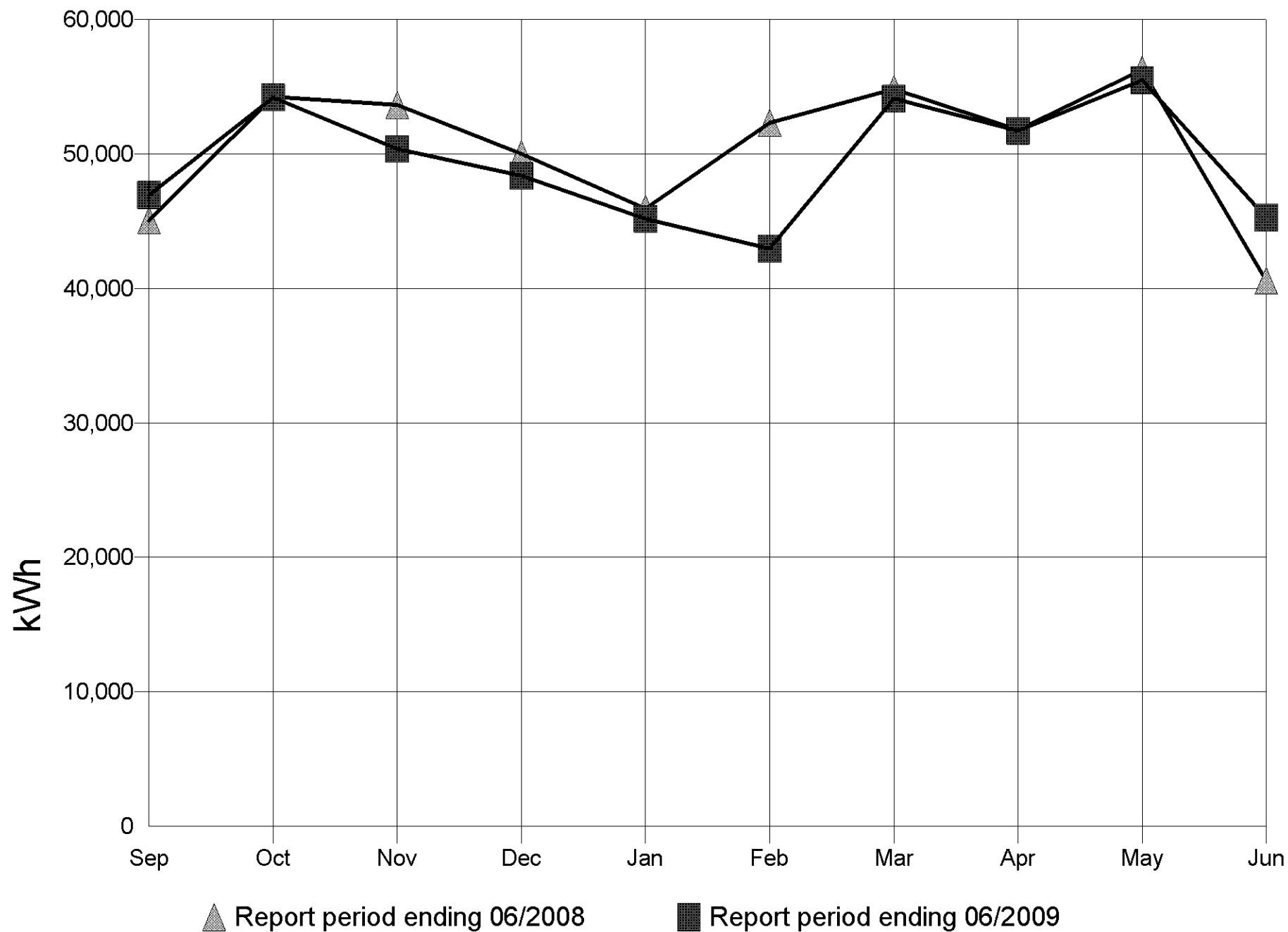
Monthly Sewer Use for SCHMITZ PARK



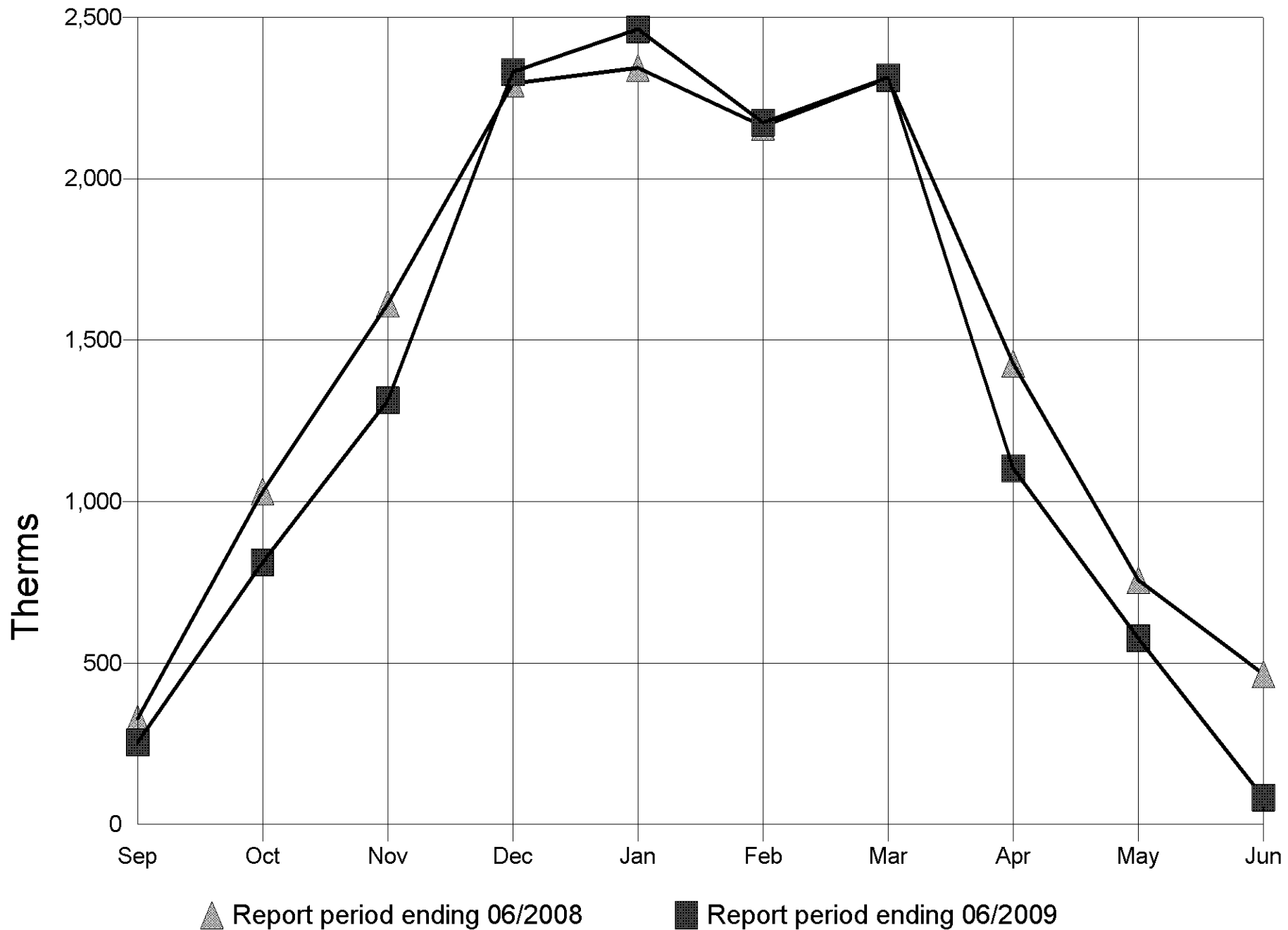
Monthly Water Use for SCHMITZ PARK



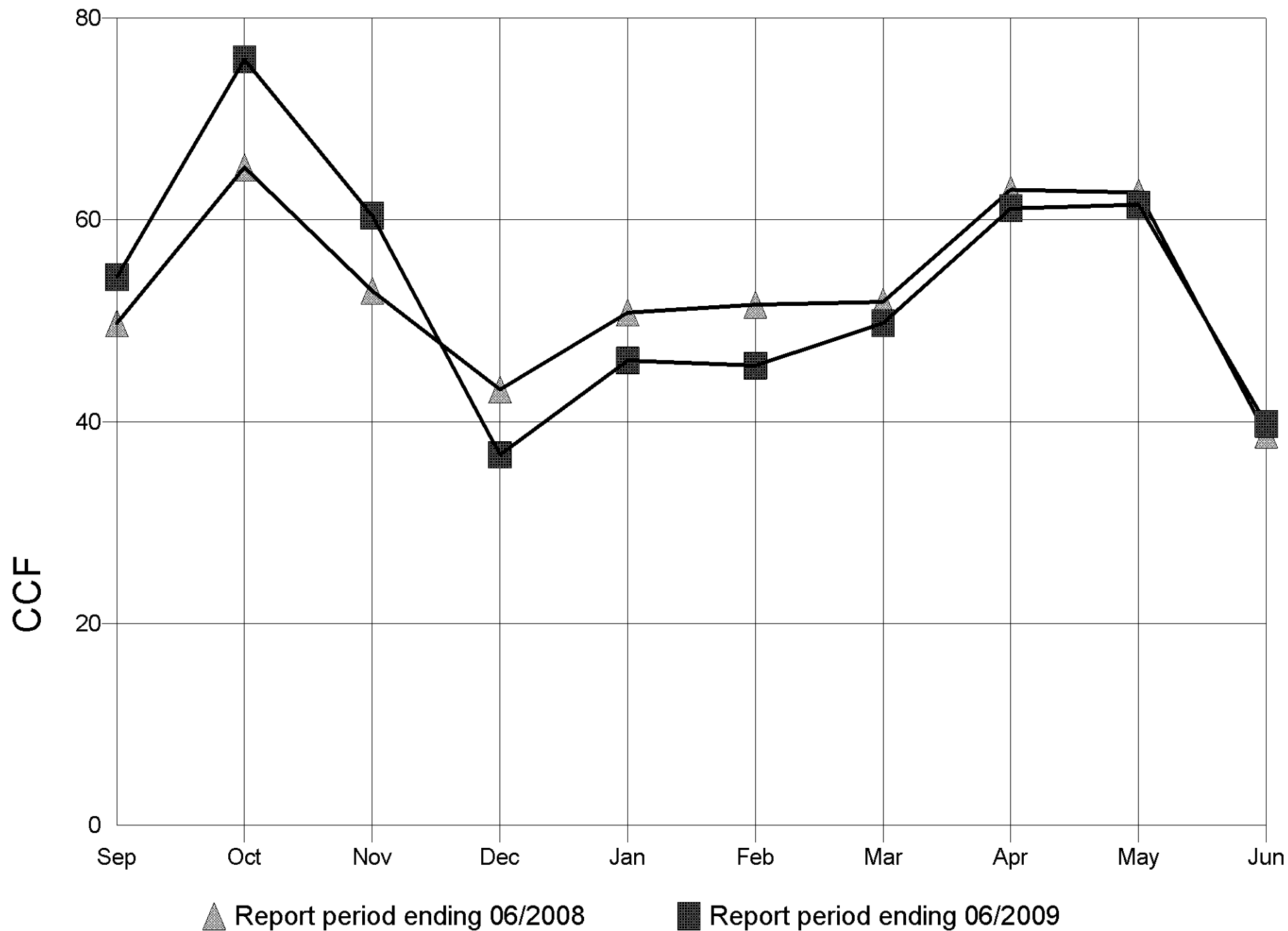
Monthly Electricity Use for SEWARD (TOPS)



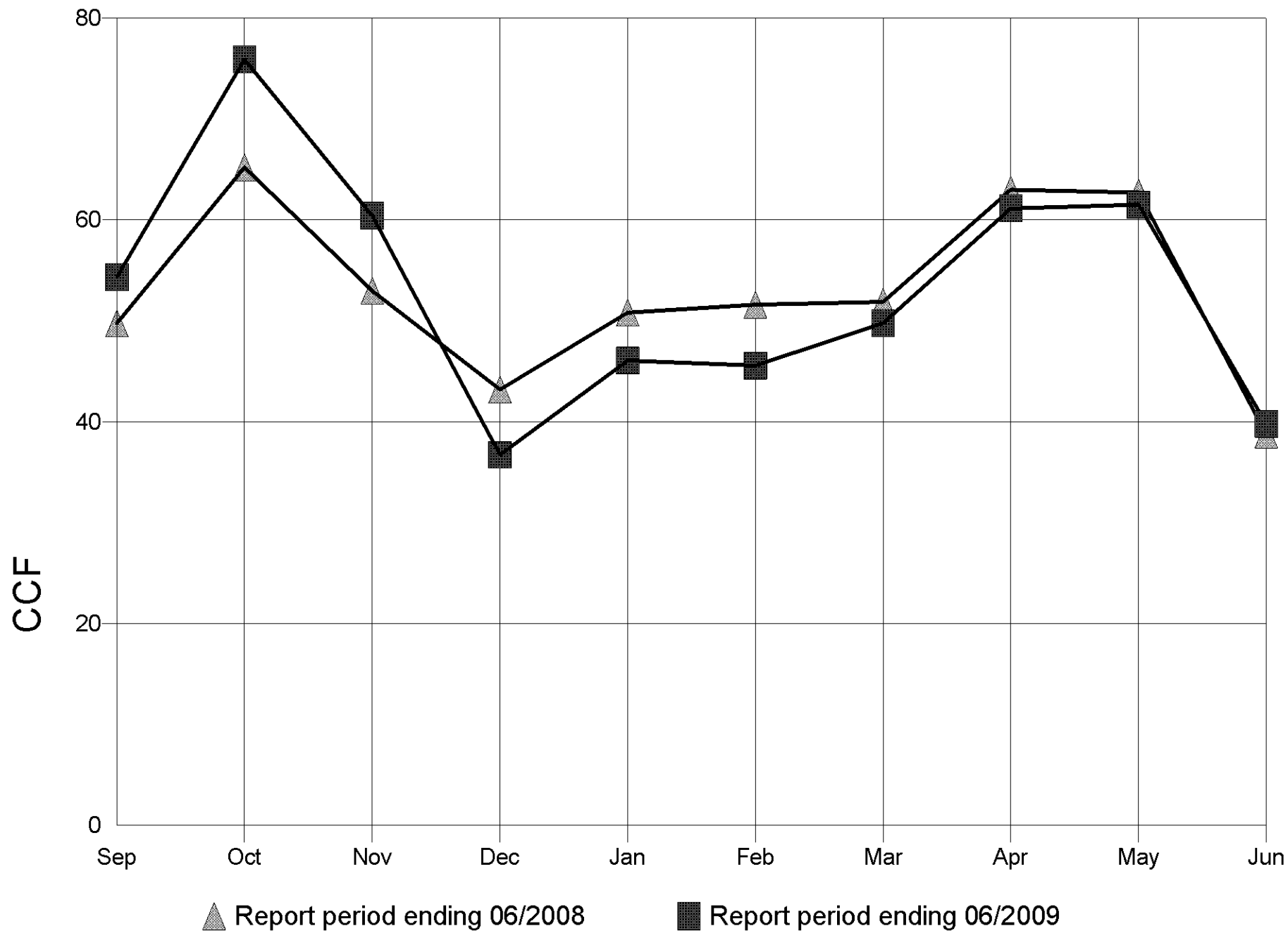
Monthly Natural Gas Use for SEWARD (TOPS)



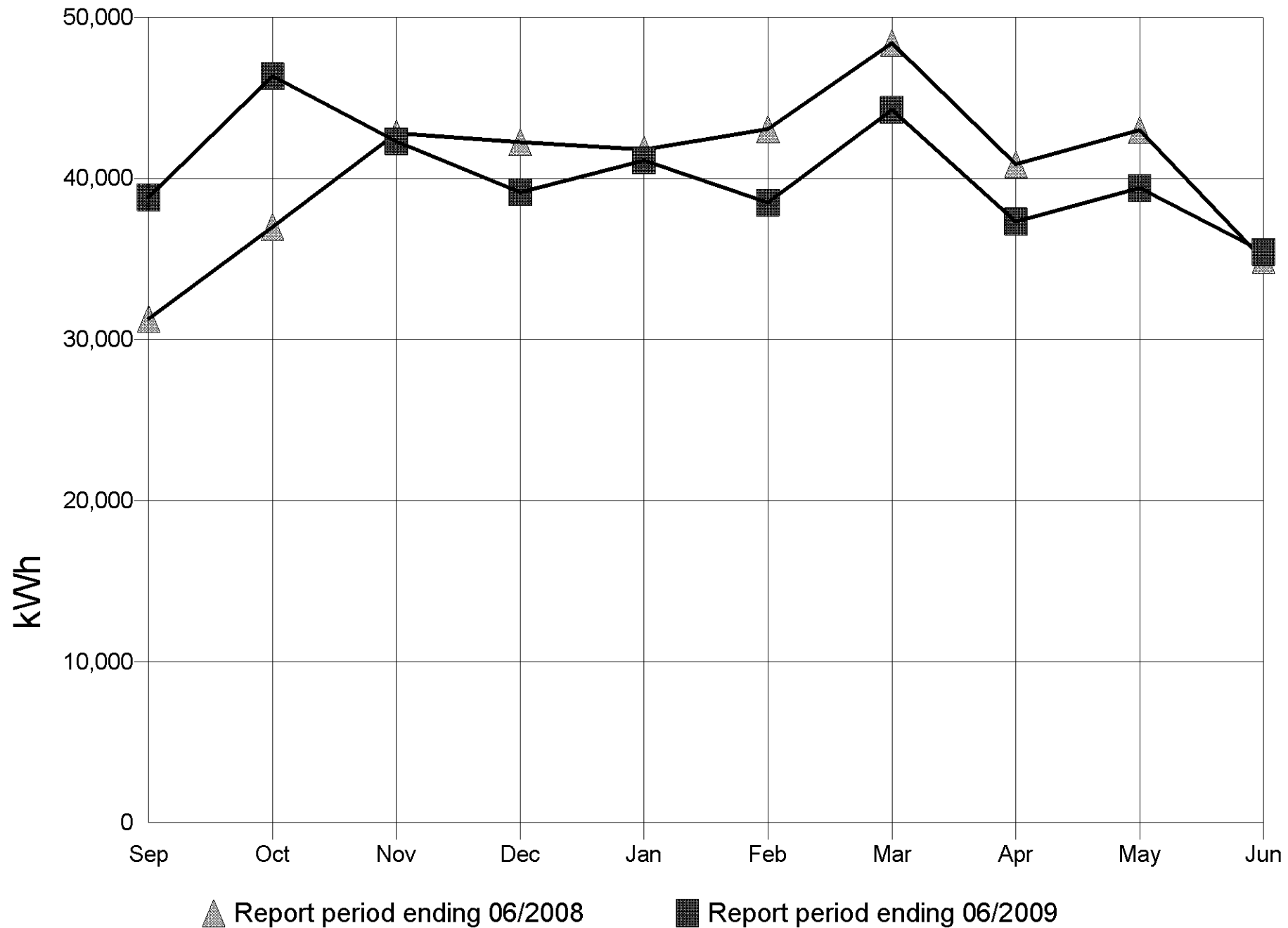
Monthly Sewer Use for SEWARD (TOPS)



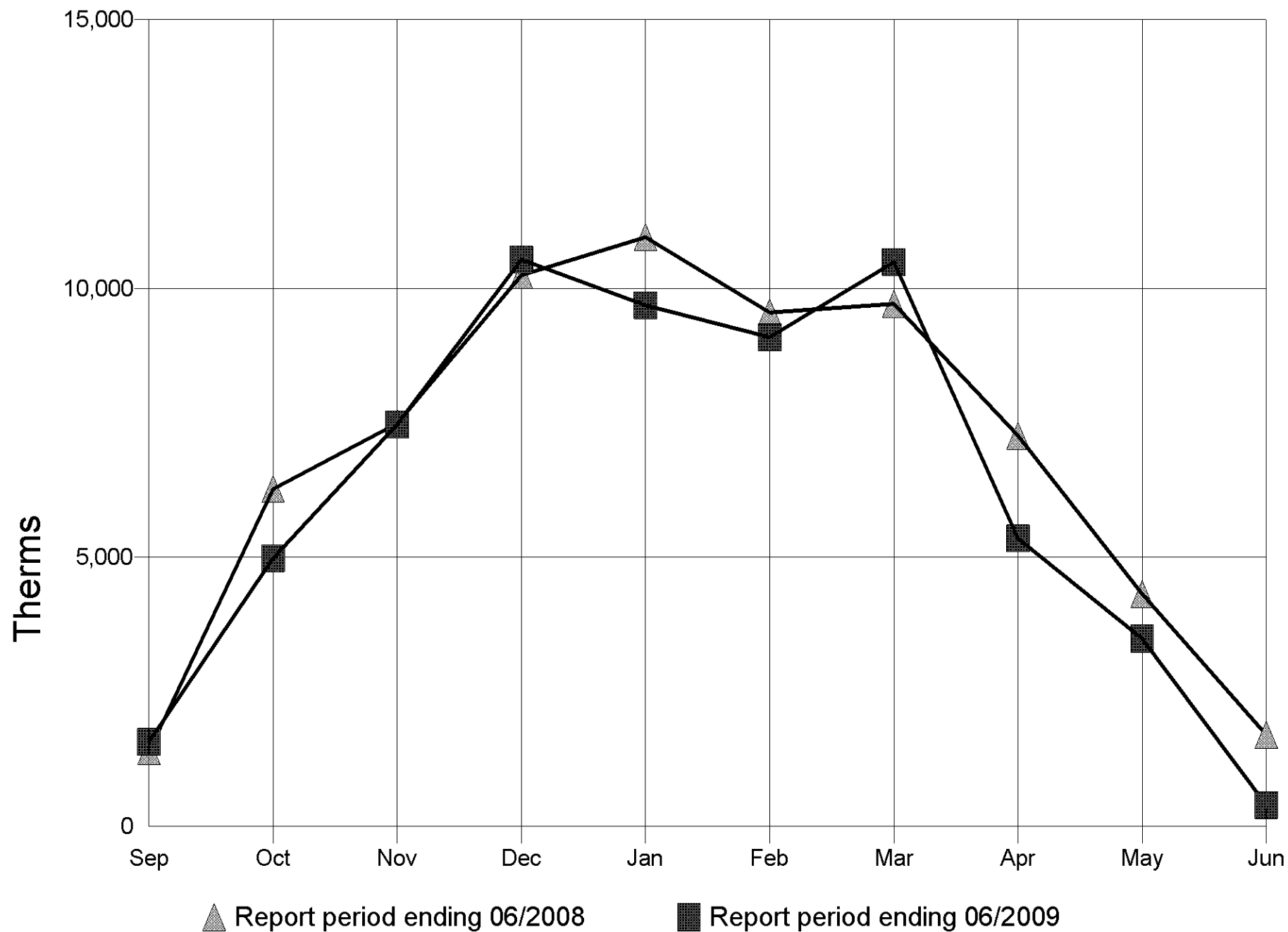
Monthly Water Use for SEWARD (TOPS)



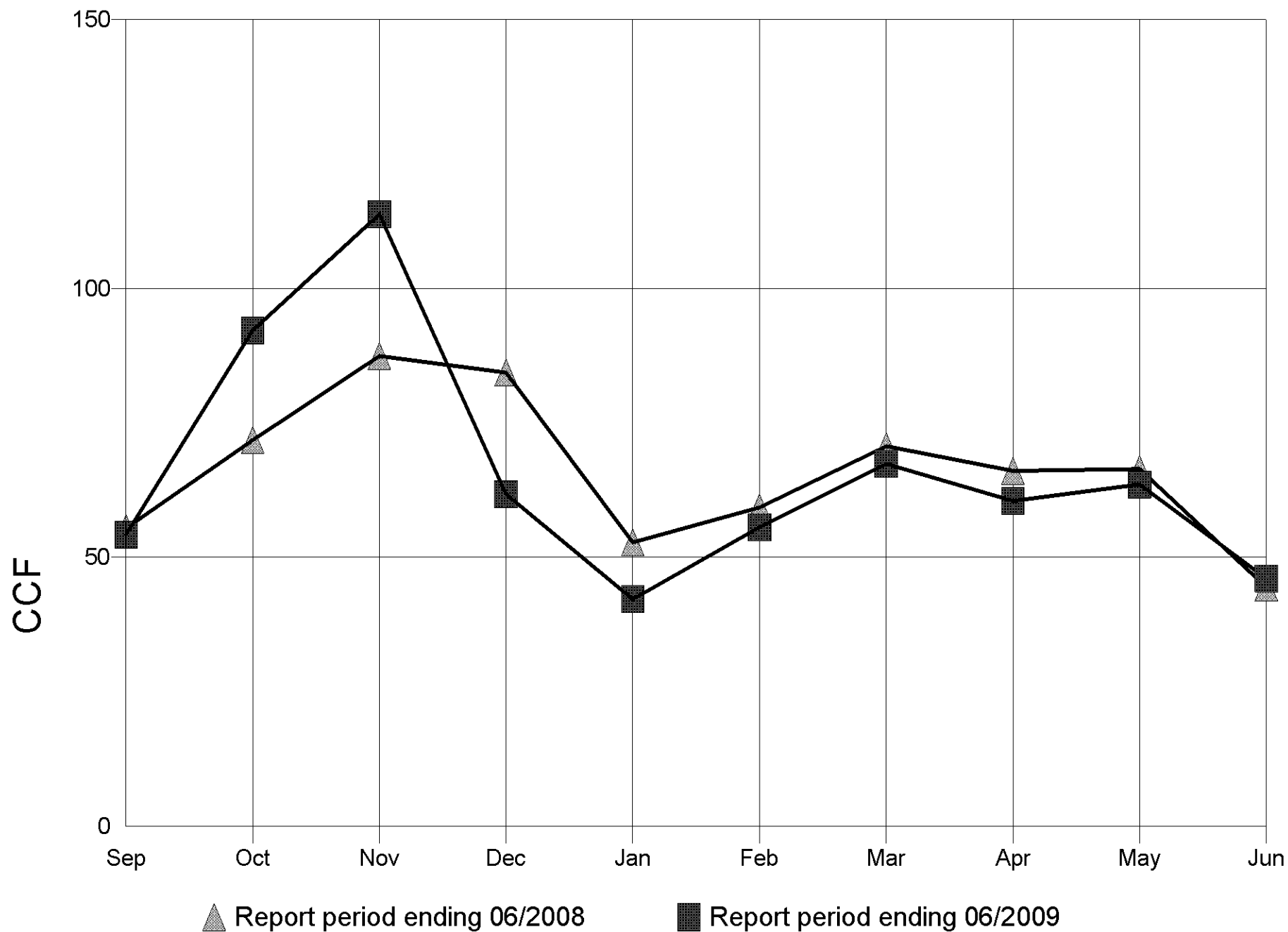
Monthly Electricity Use for SHARPLES (AKI)



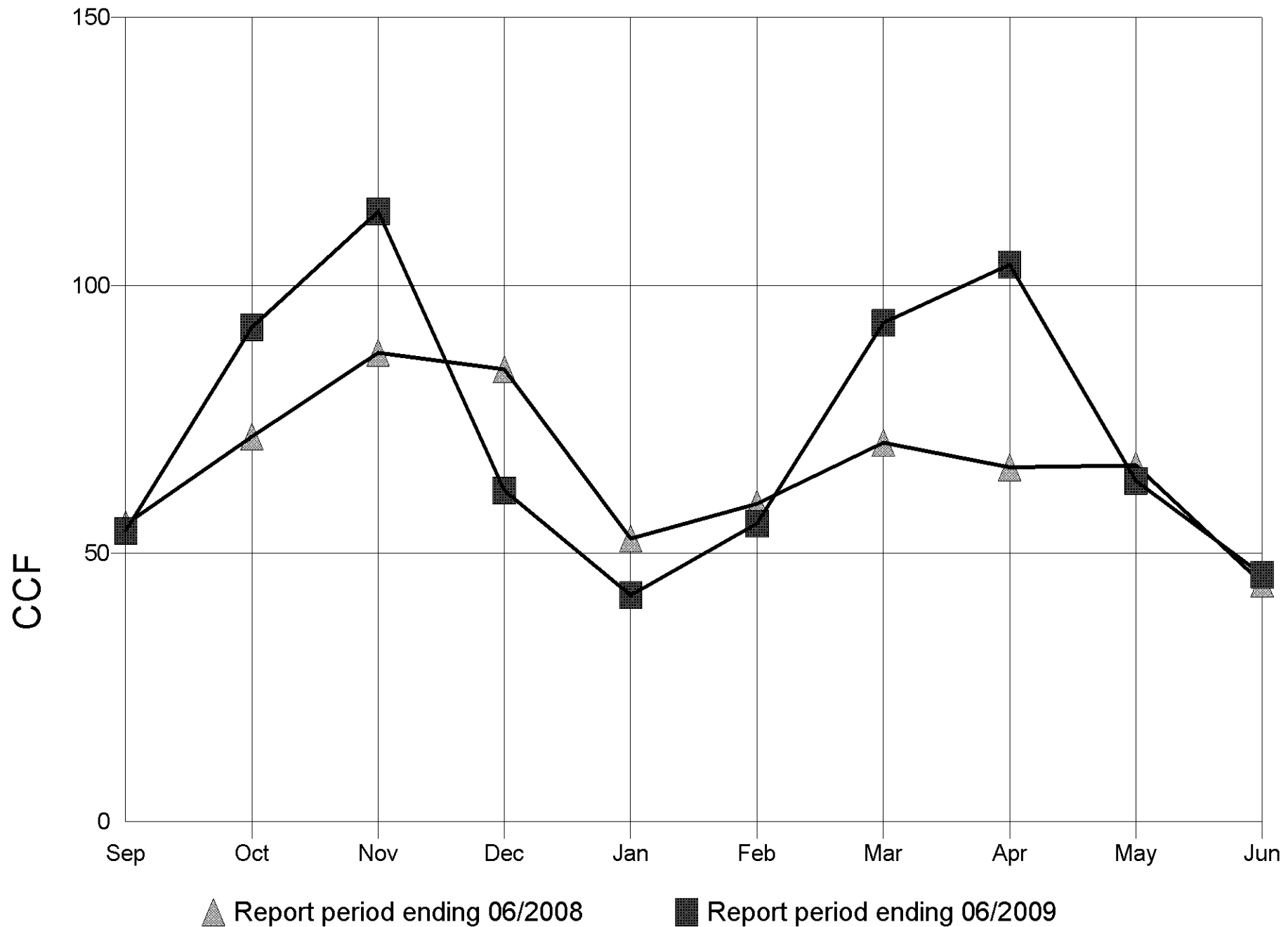
Monthly Natural Gas Use for SHARPLES (AKI)



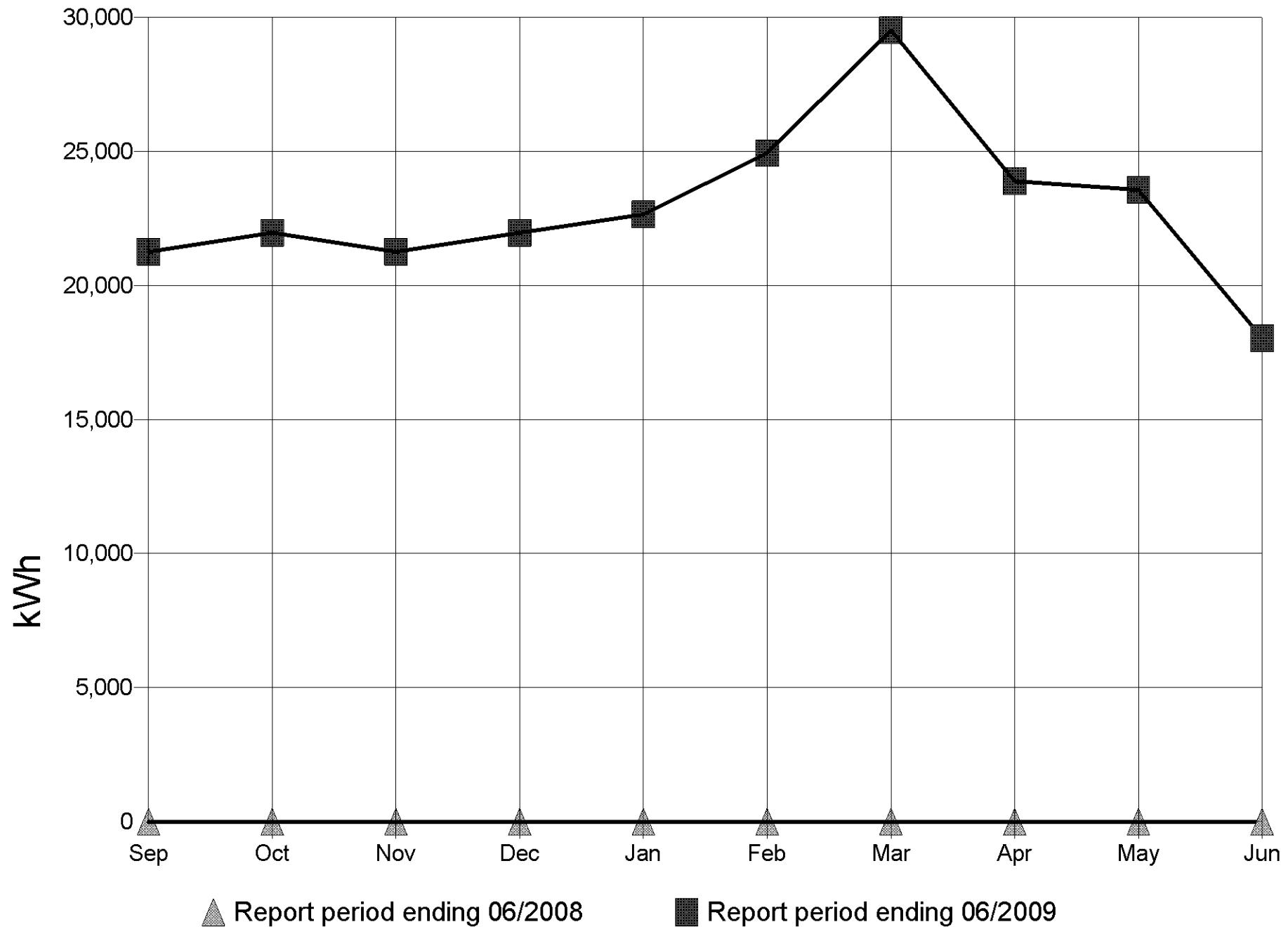
Monthly Sewer Use for SHARPLES (AKI)



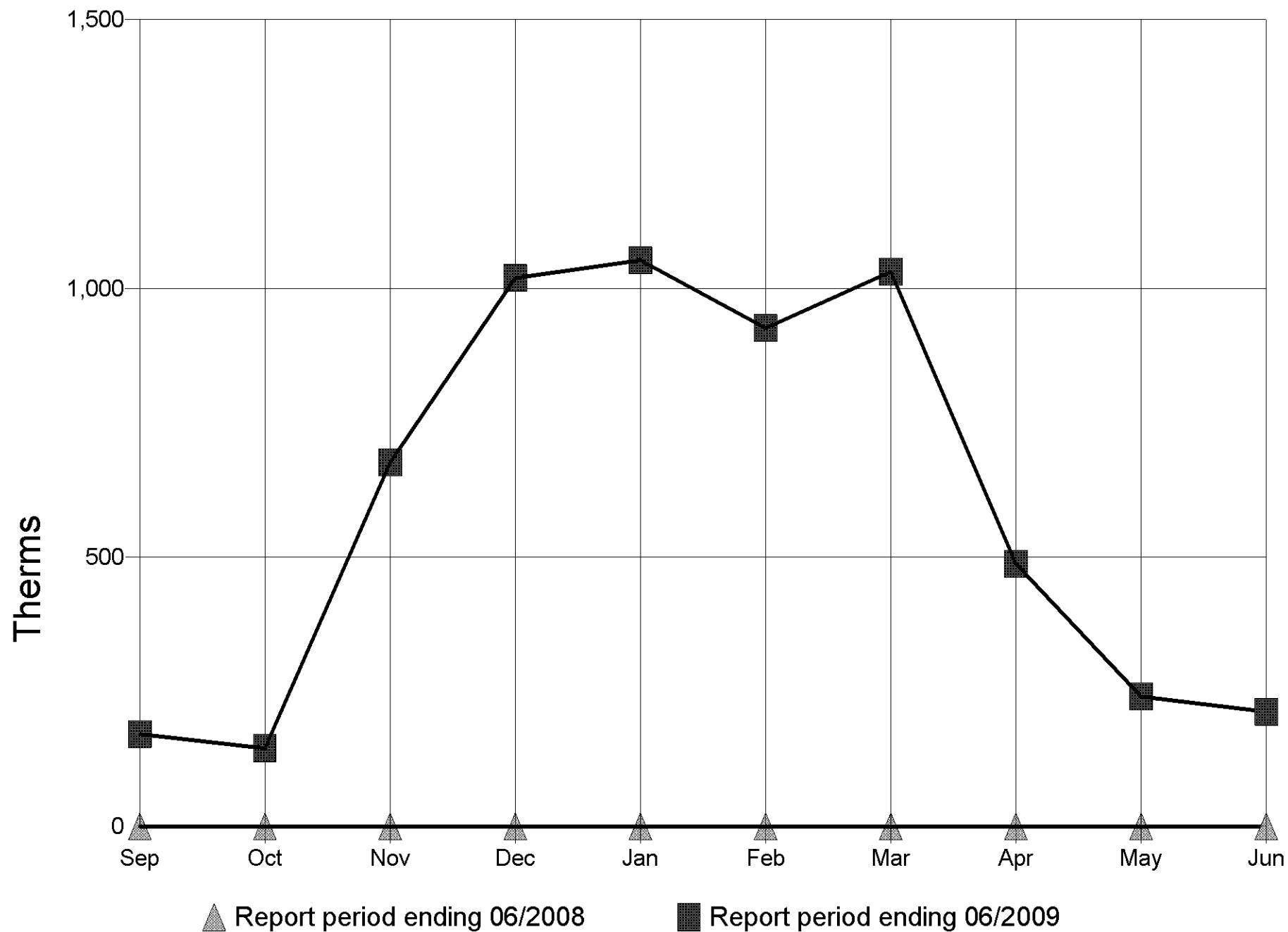
Monthly Water Use for SHARPLES (AKI)



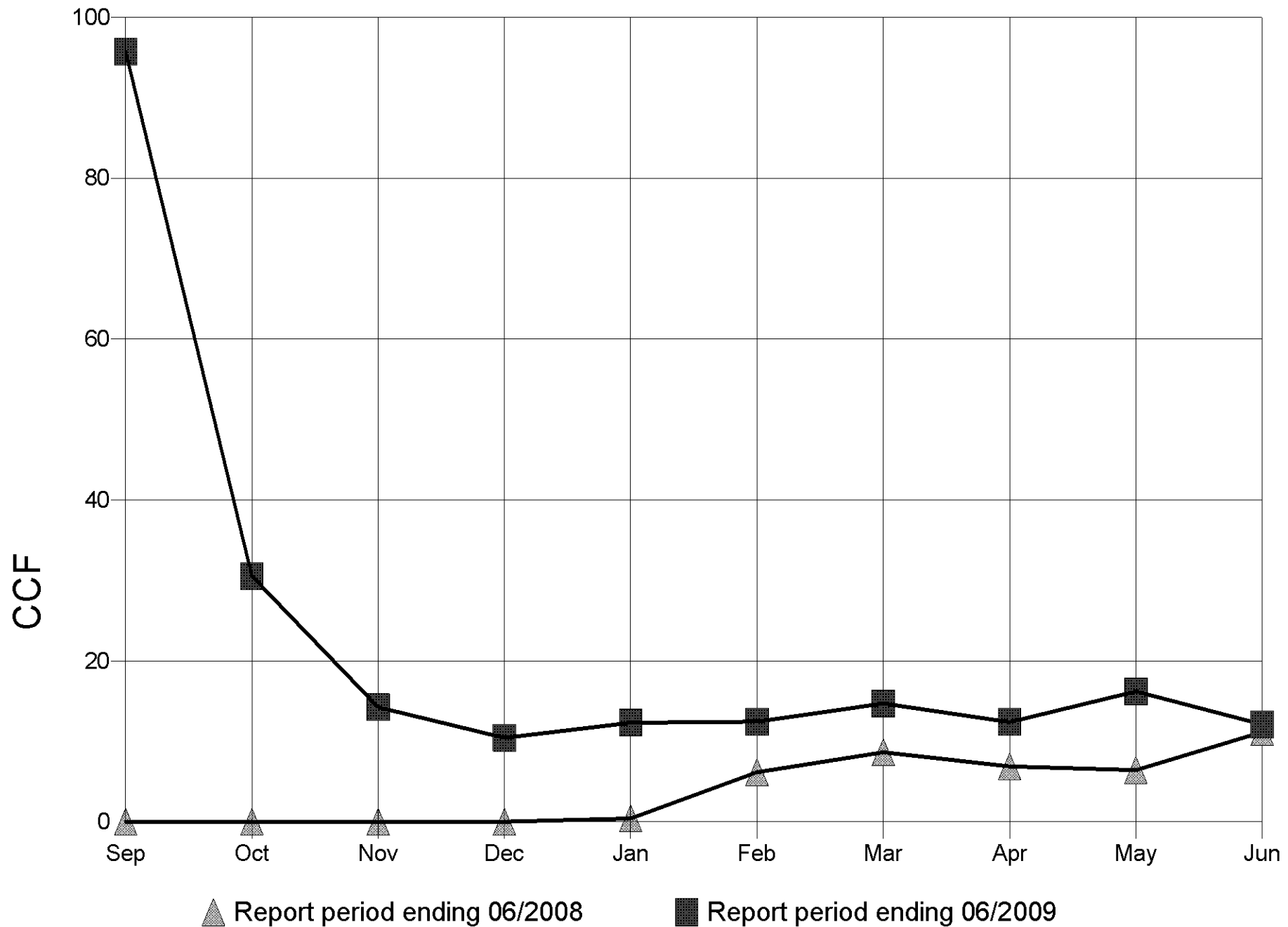
Monthly Electricity Use for SOUTH LAKE



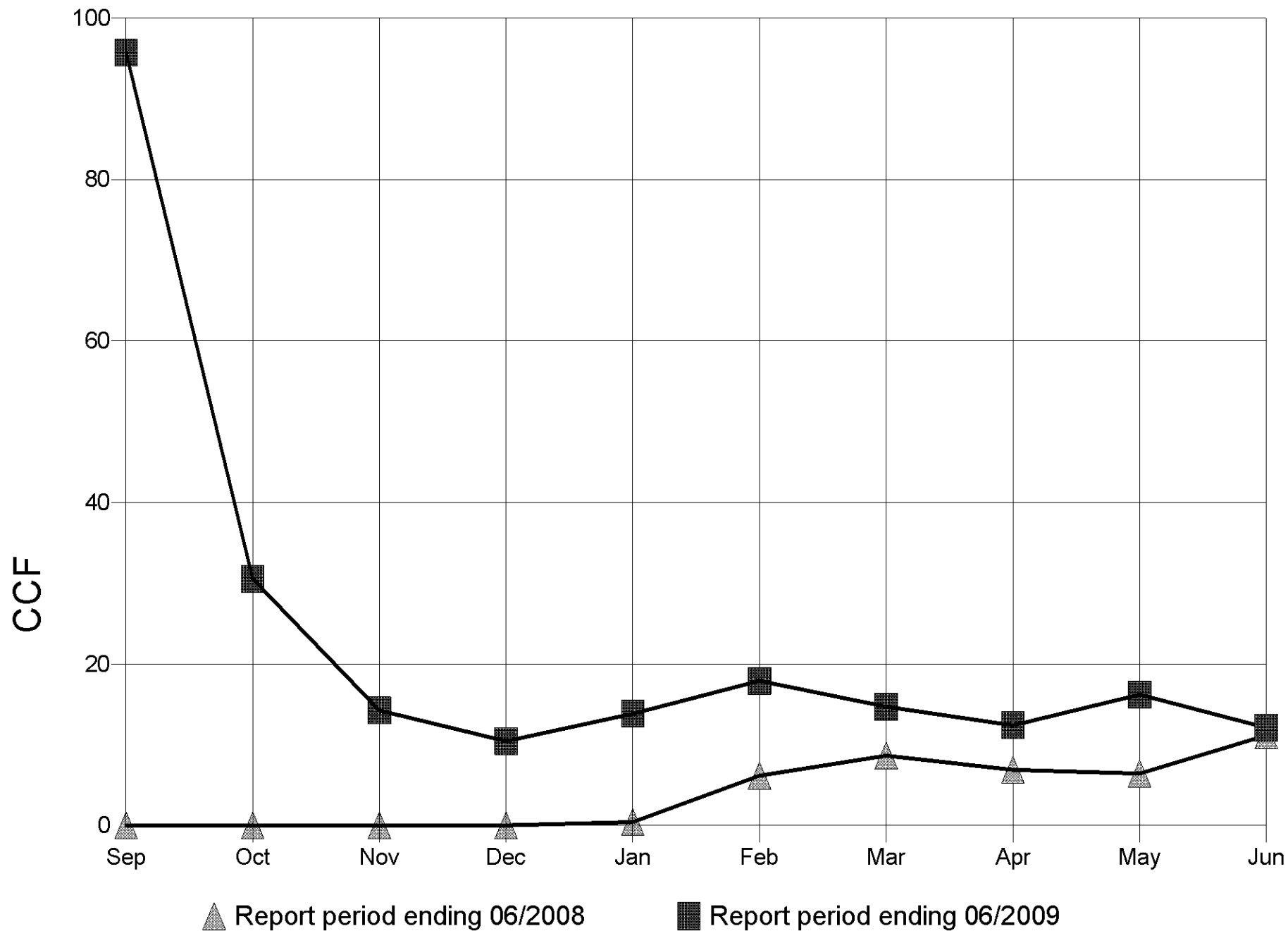
Monthly Natural Gas Use for SOUTH LAKE



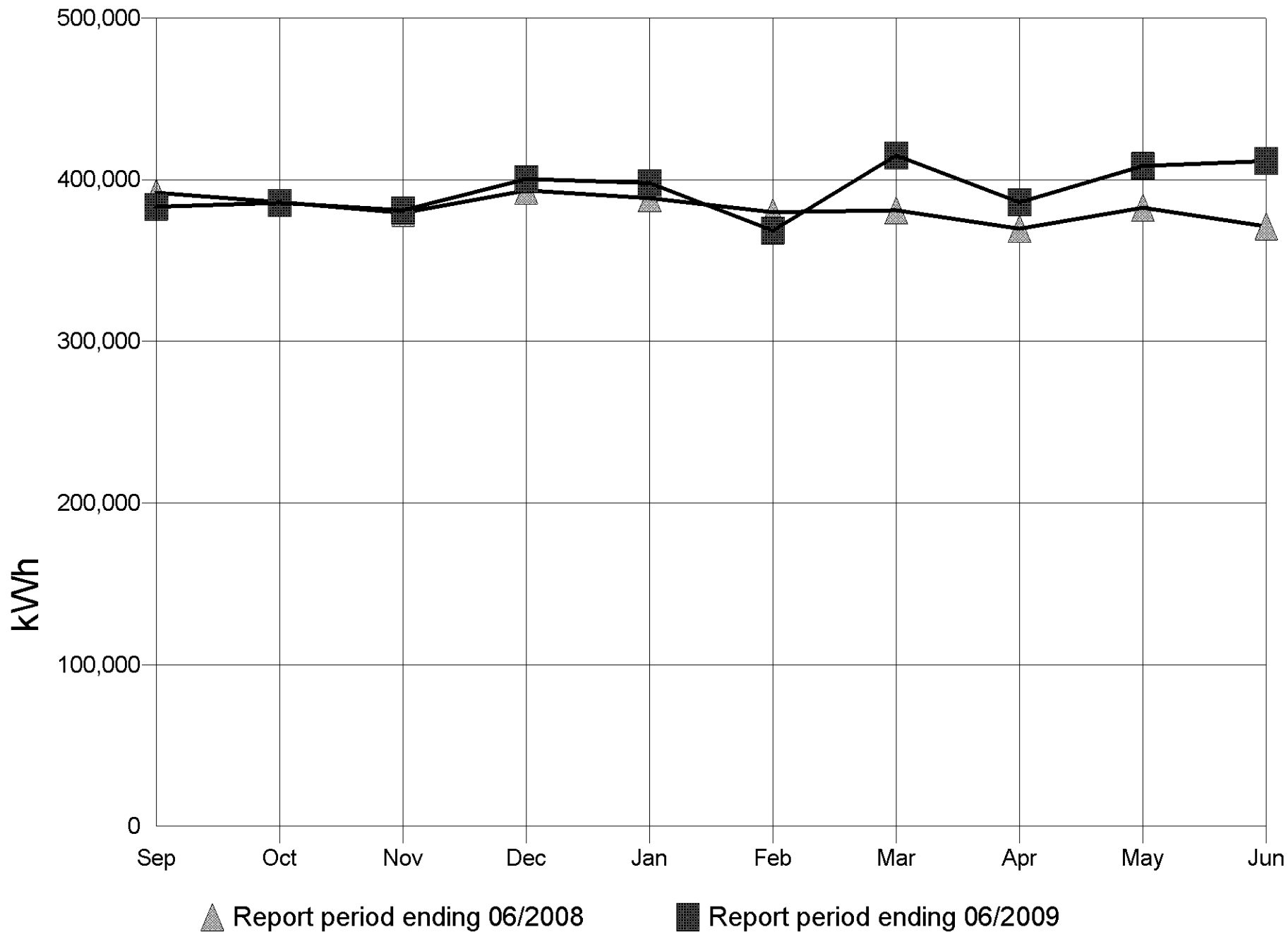
Monthly Sewer Use for SOUTH LAKE



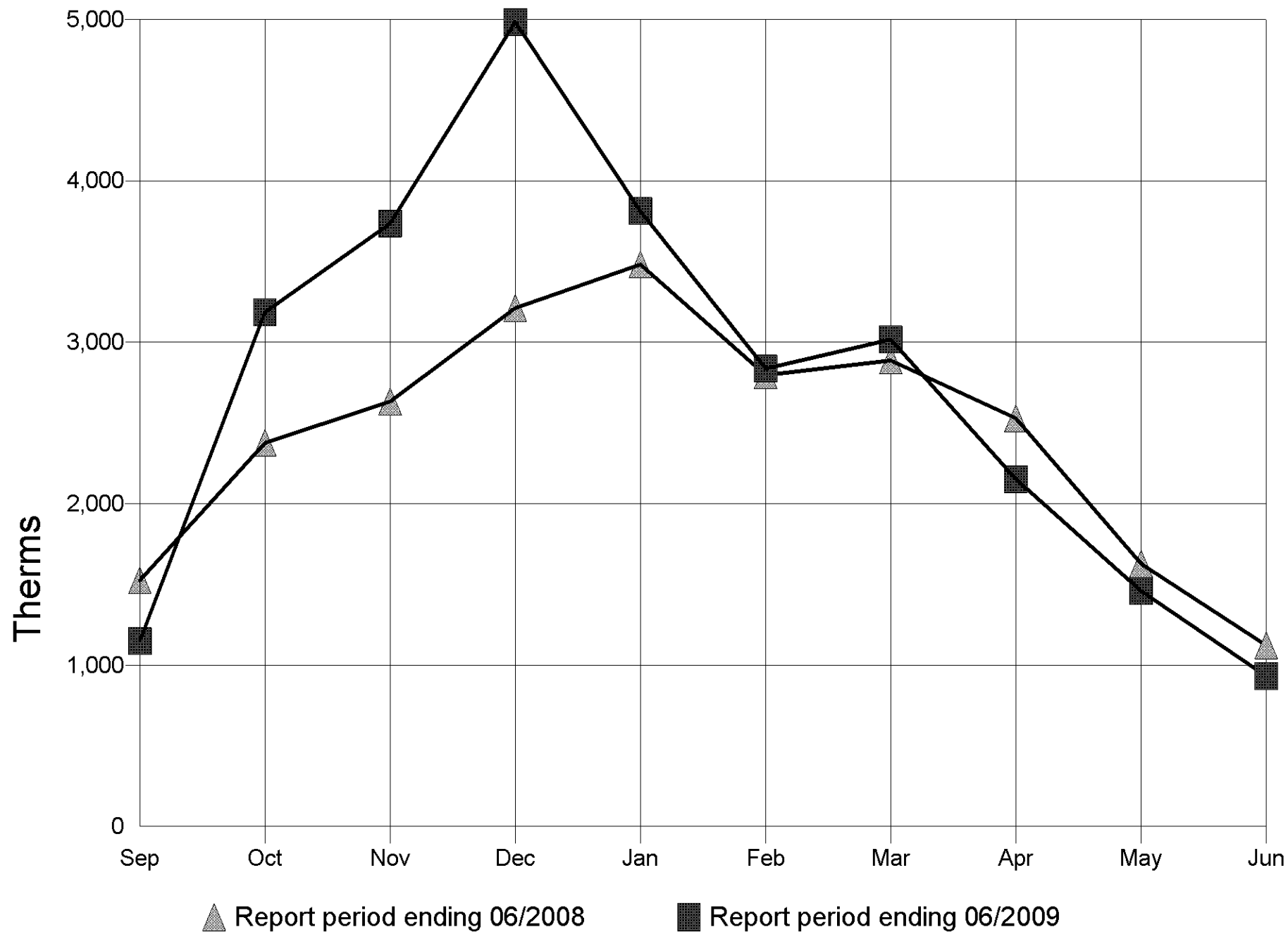
Monthly Water Use for SOUTH LAKE



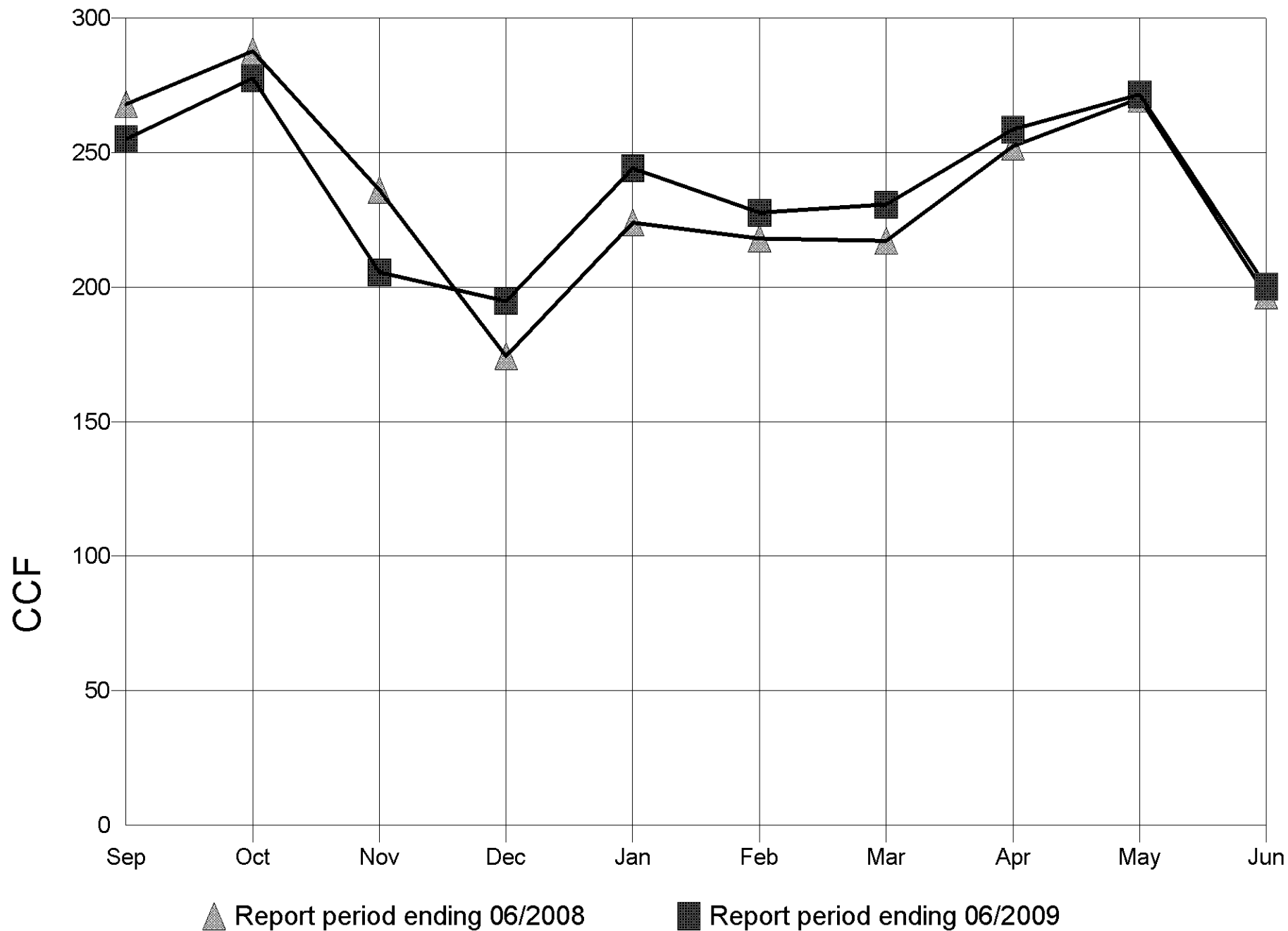
Monthly Electricity Use for STANFORD CENTER



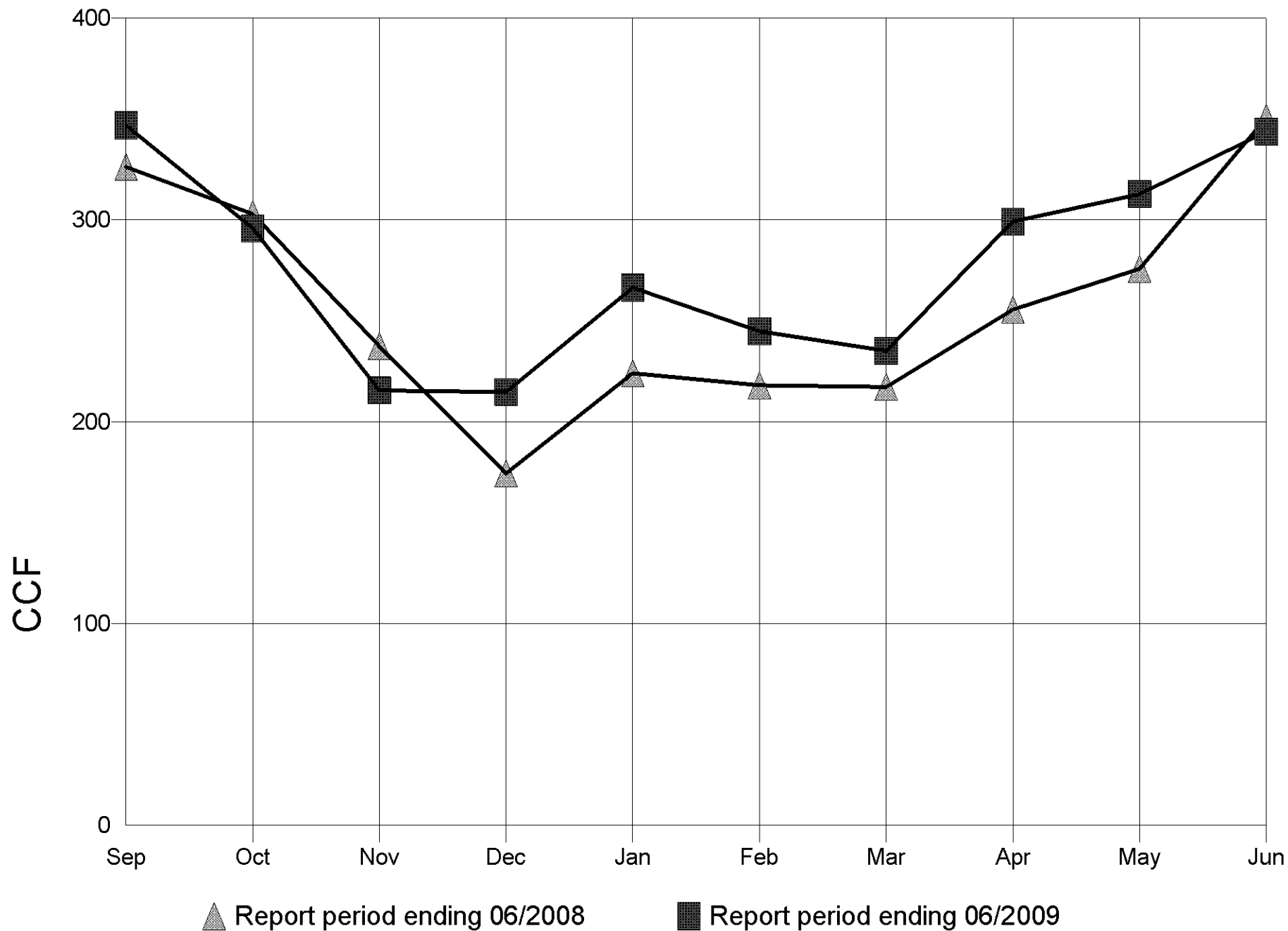
Monthly Natural Gas Use for STANFORD CENTER



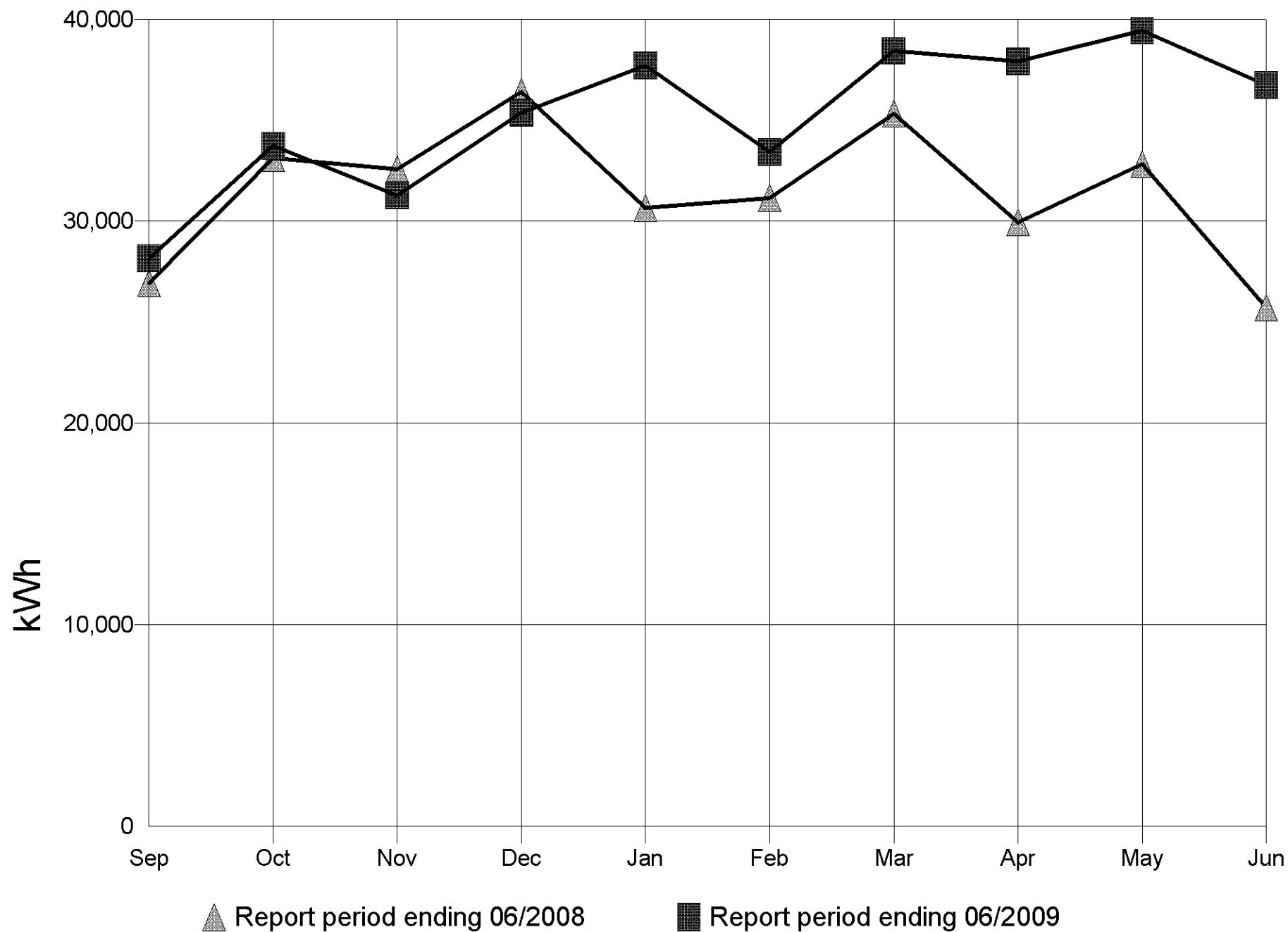
Monthly Sewer Use for STANFORD CENTER



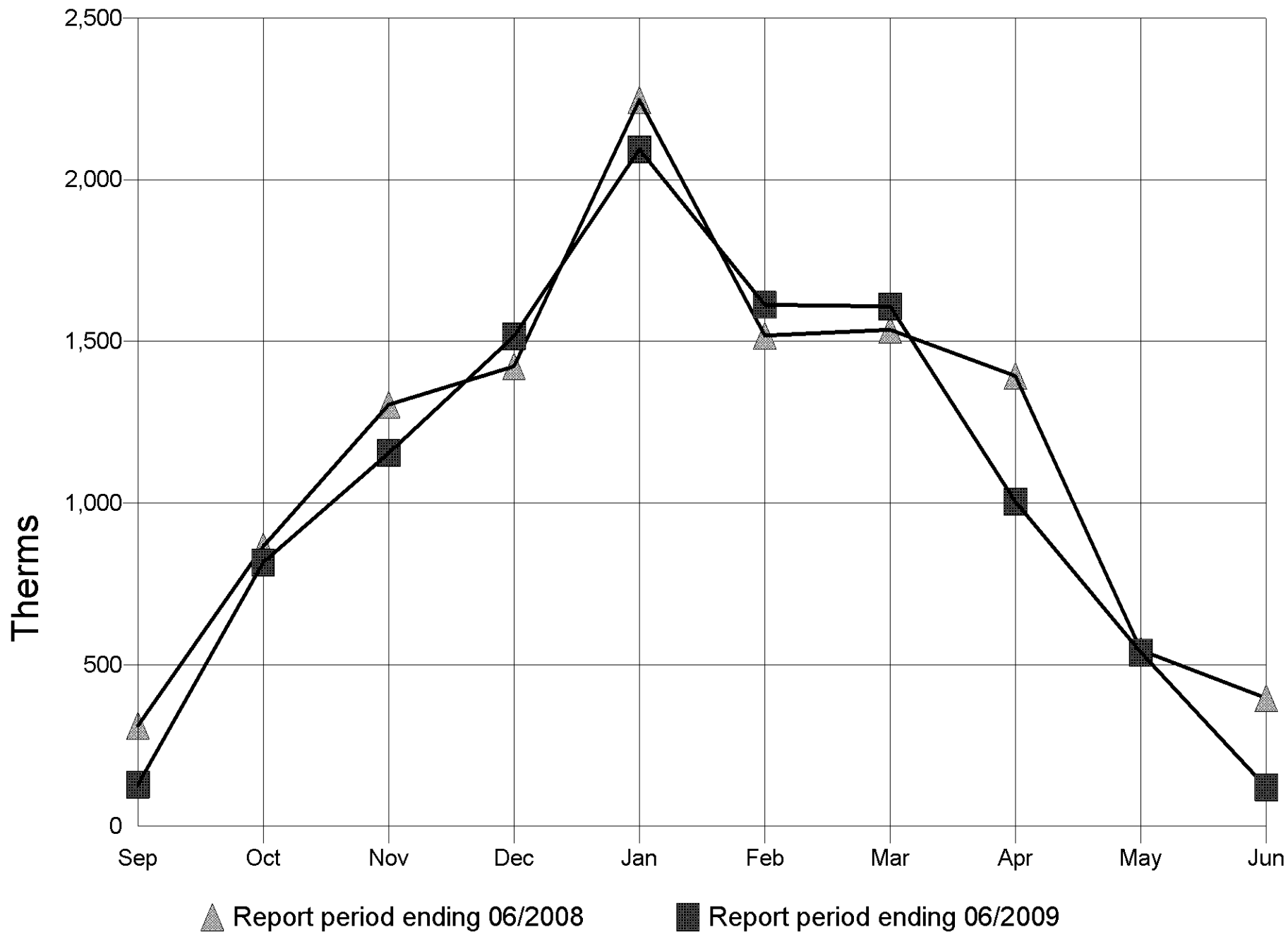
Monthly Water Use for STANFORD CENTER



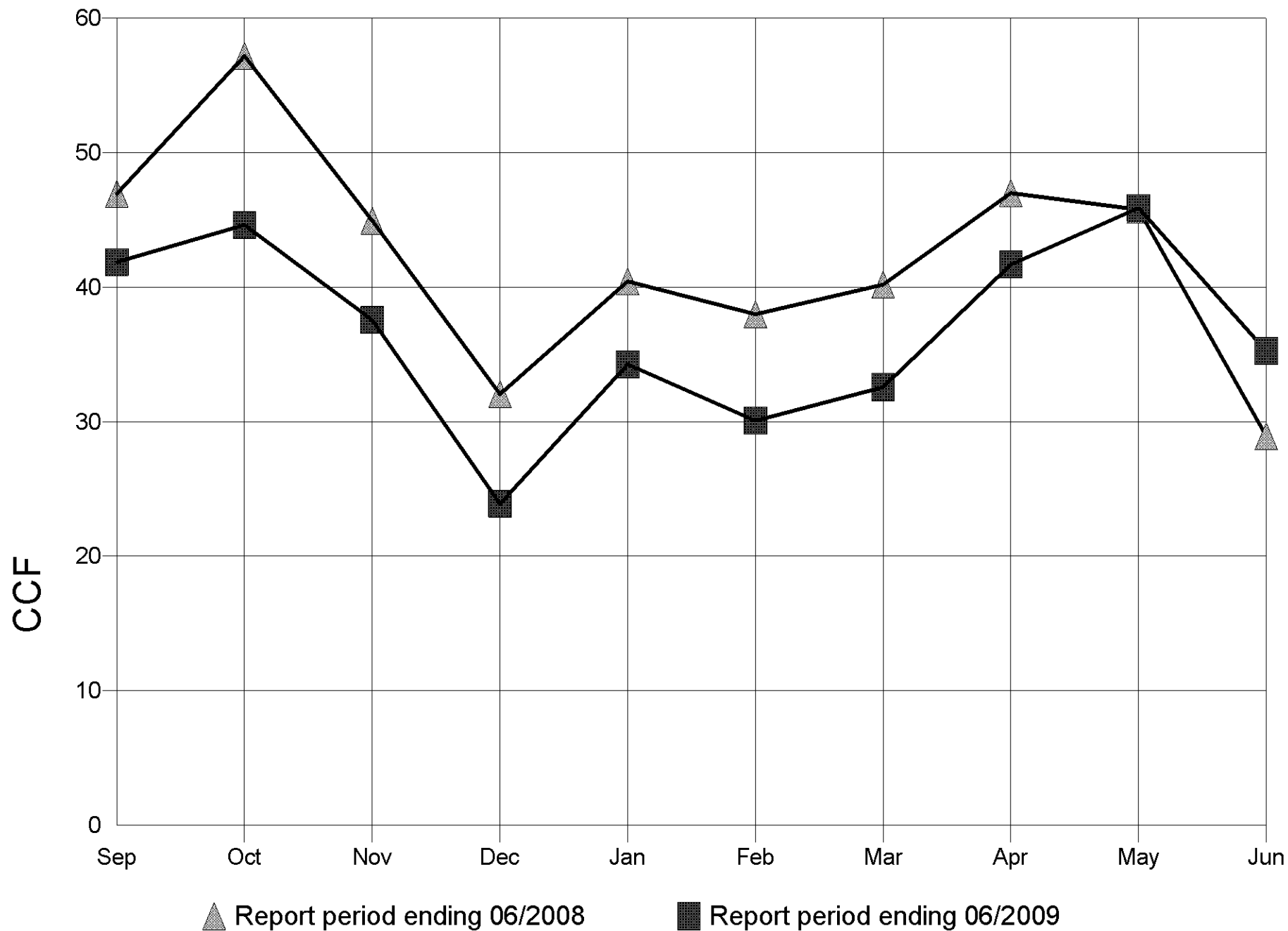
Monthly Electricity Use for STEVENS



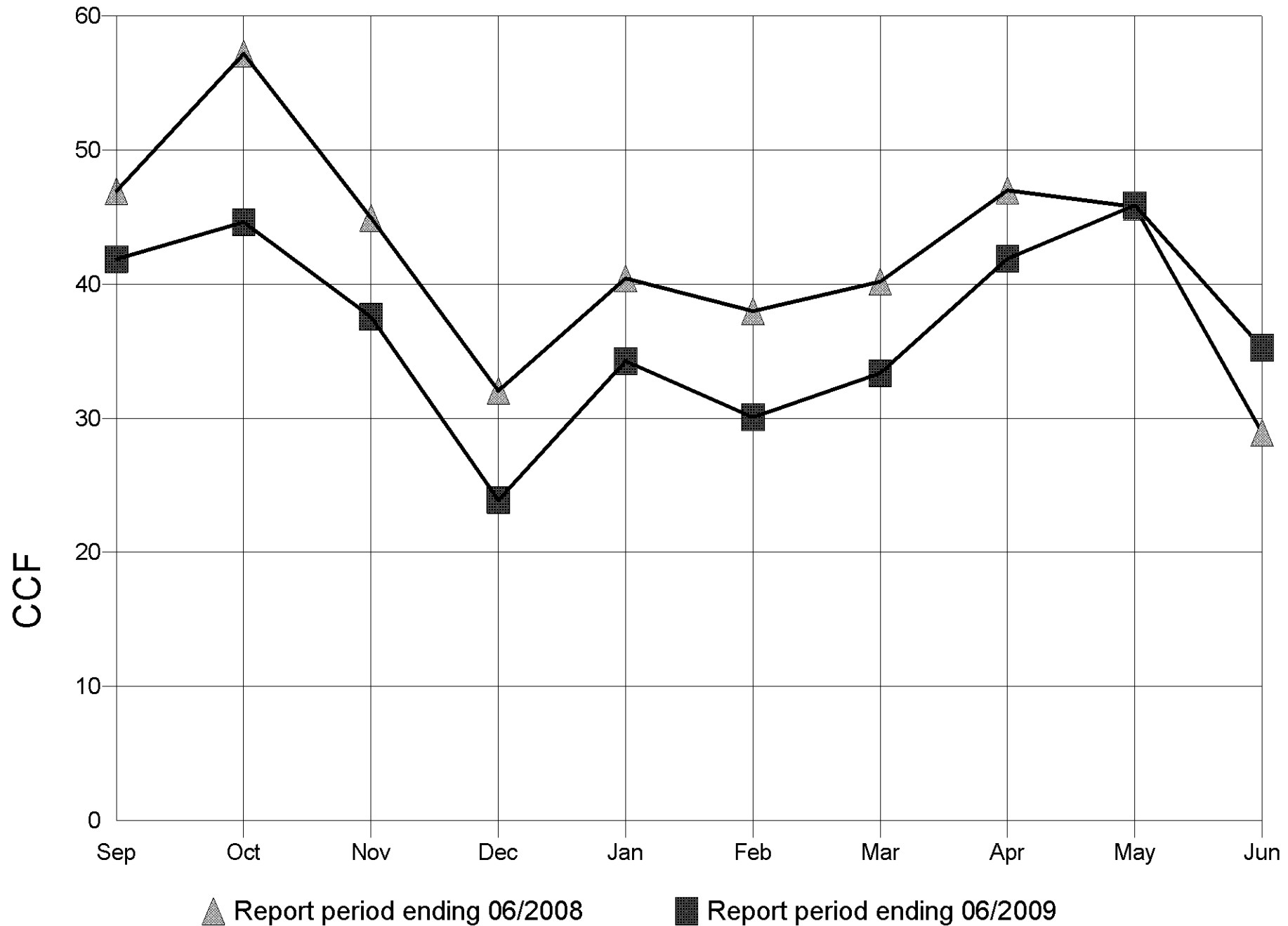
Monthly Natural Gas Use for STEVENS



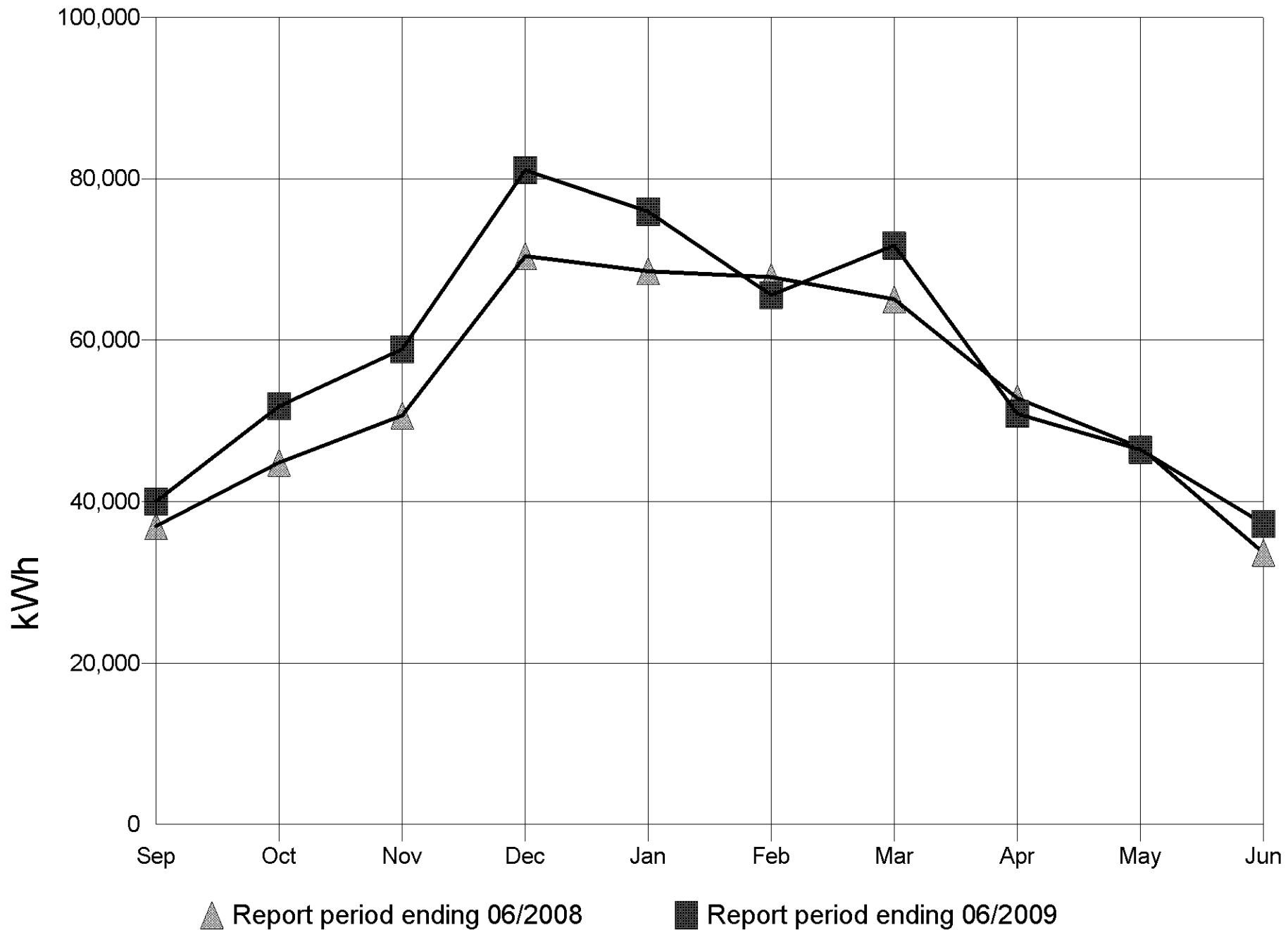
Monthly Sewer Use for STEVENS



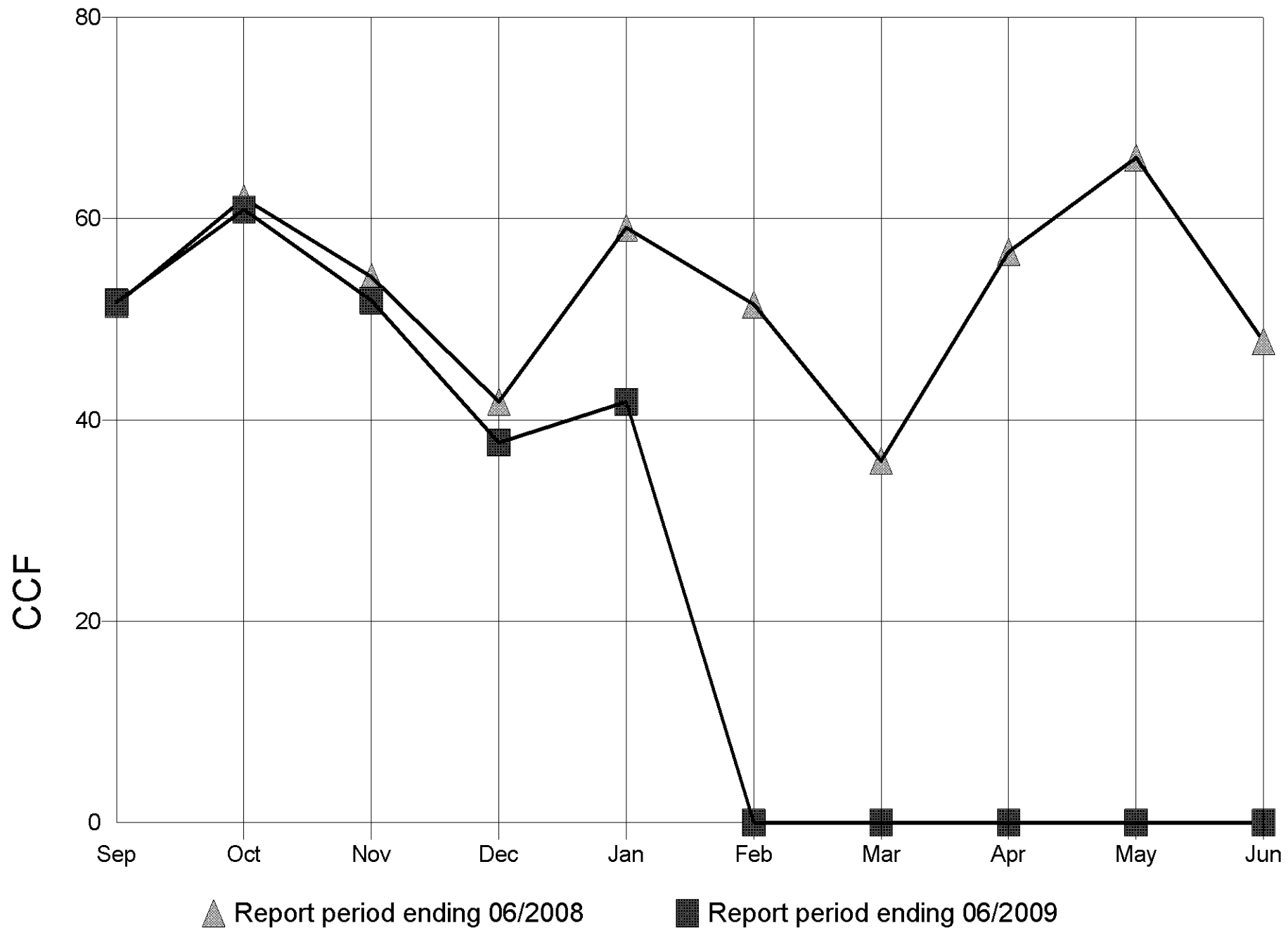
Monthly Water Use for STEVENS



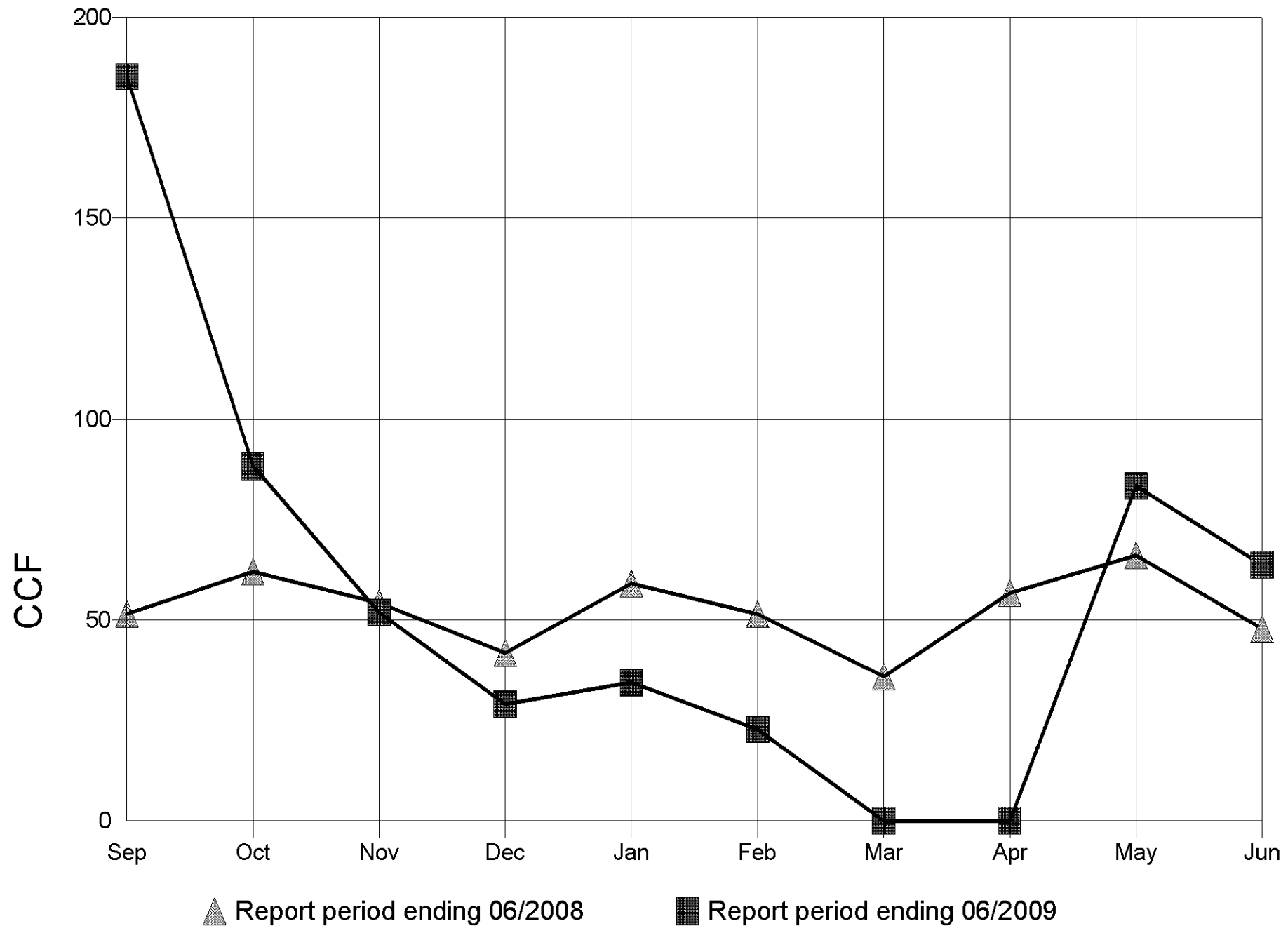
Monthly Electricity Use for THURGOOD MARSHALL



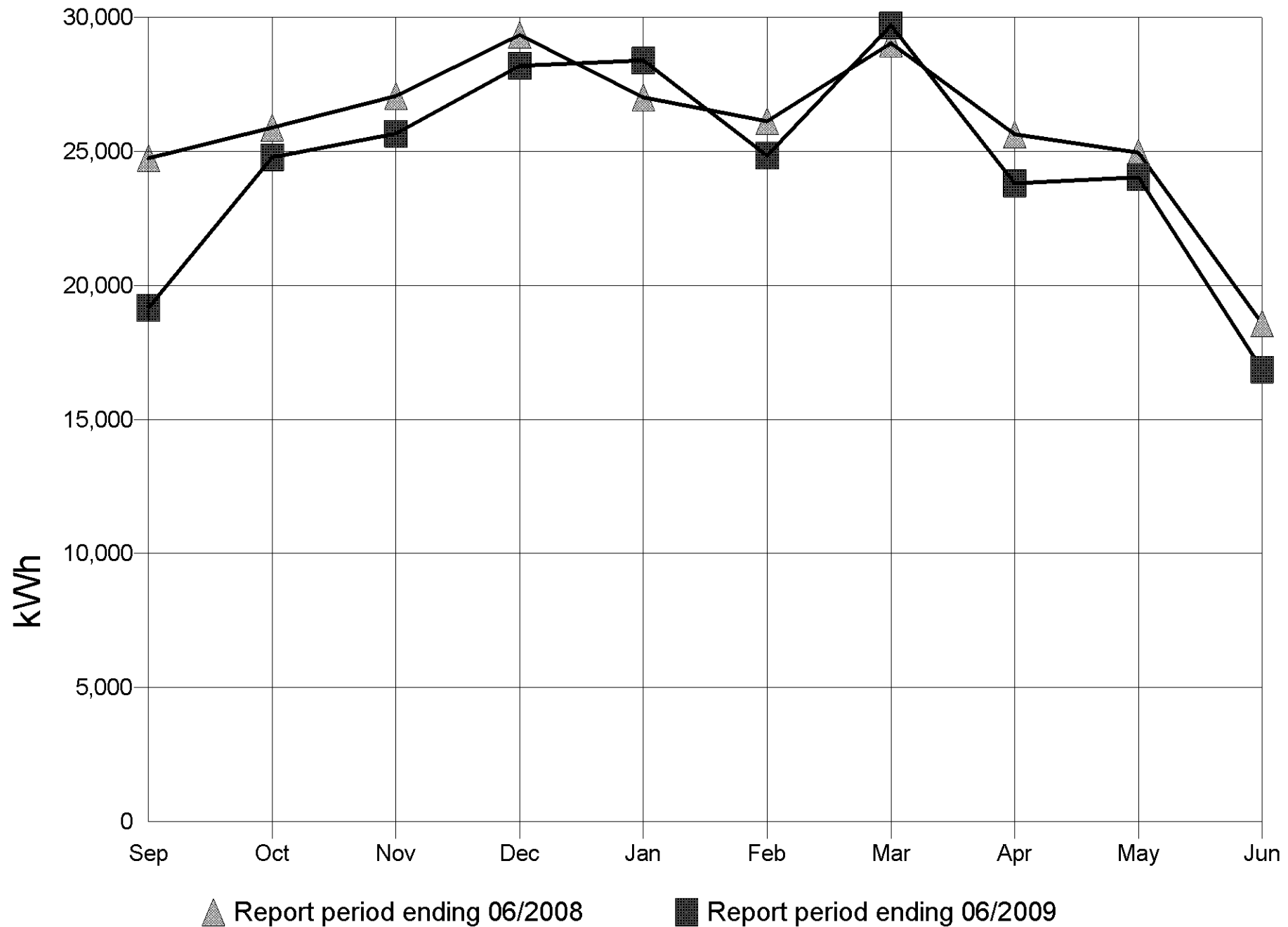
Monthly Sewer Use for THURGOOD MARSHALL



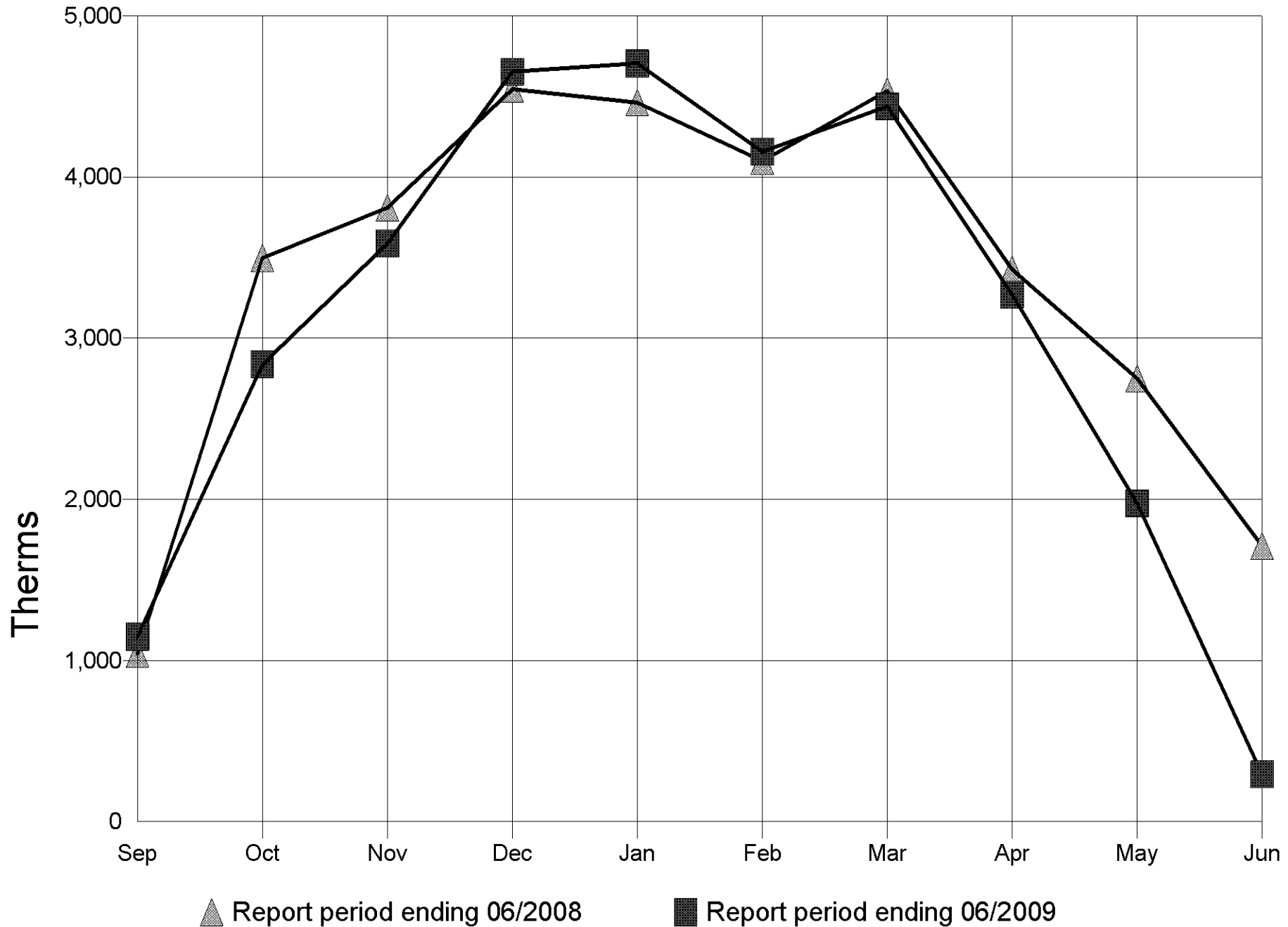
Monthly Water Use for THURGOOD MARSHALL



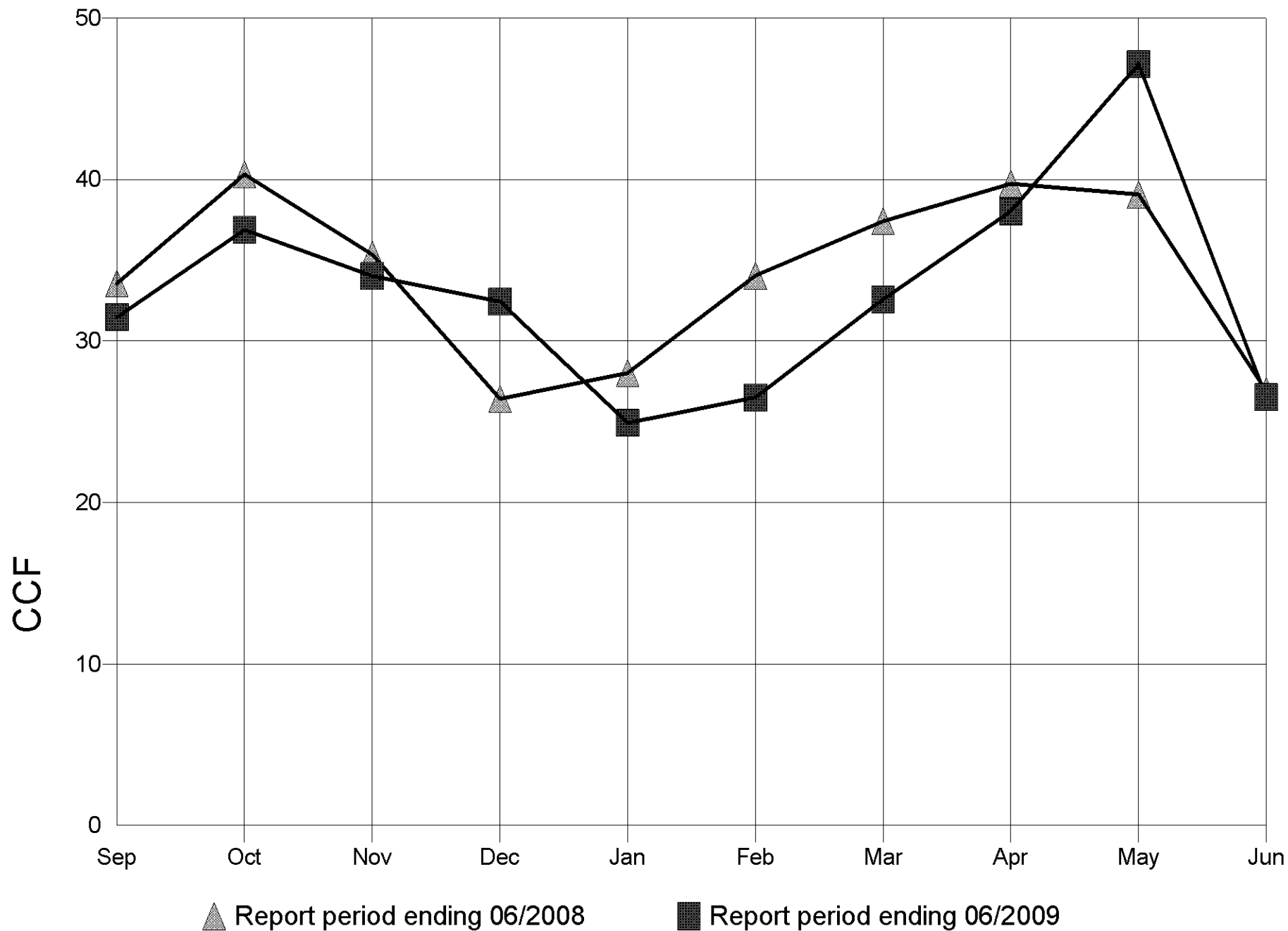
Monthly Electricity Use for VAN ASSELT



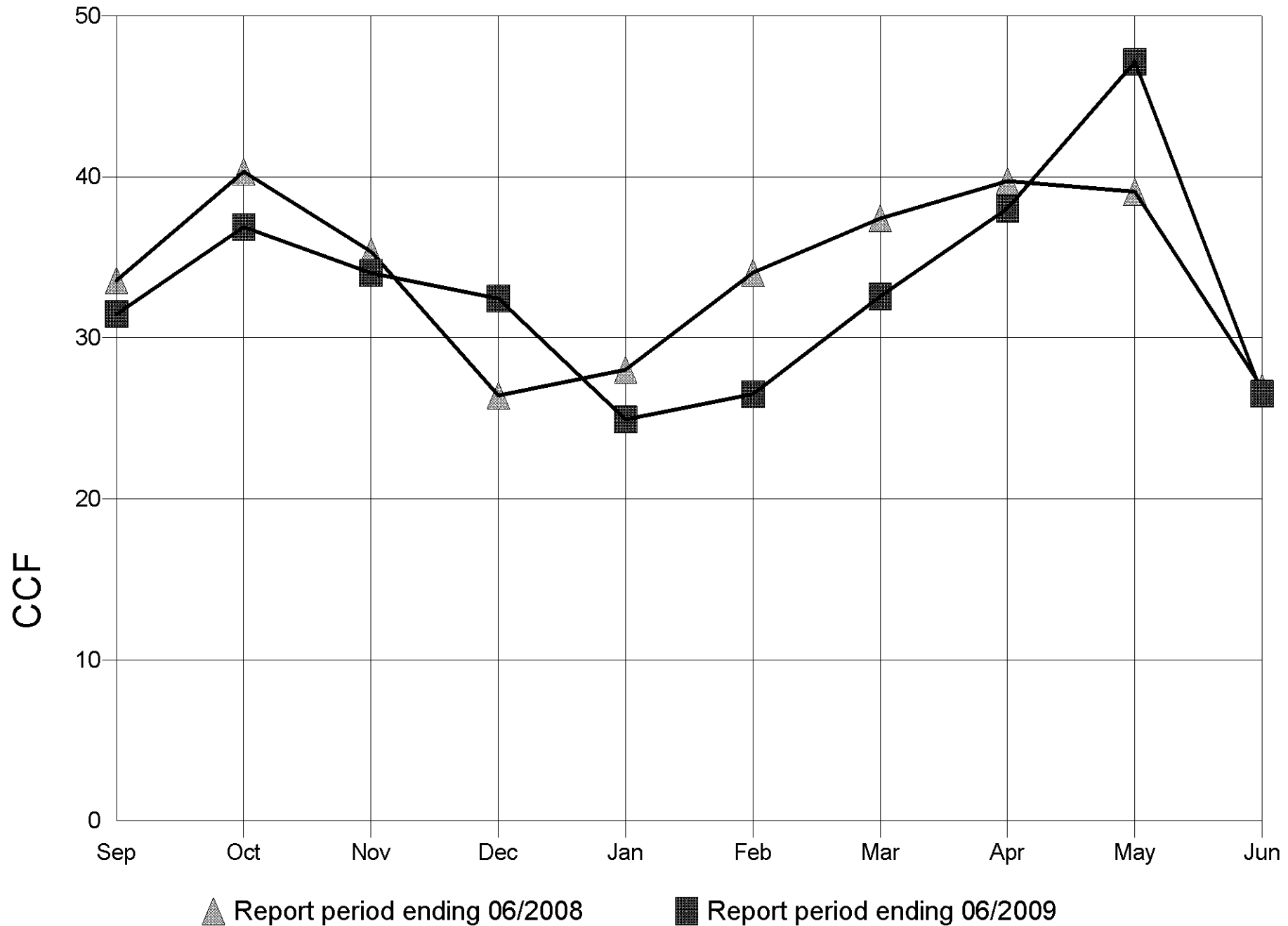
Monthly Natural Gas Use for VAN ASSELT



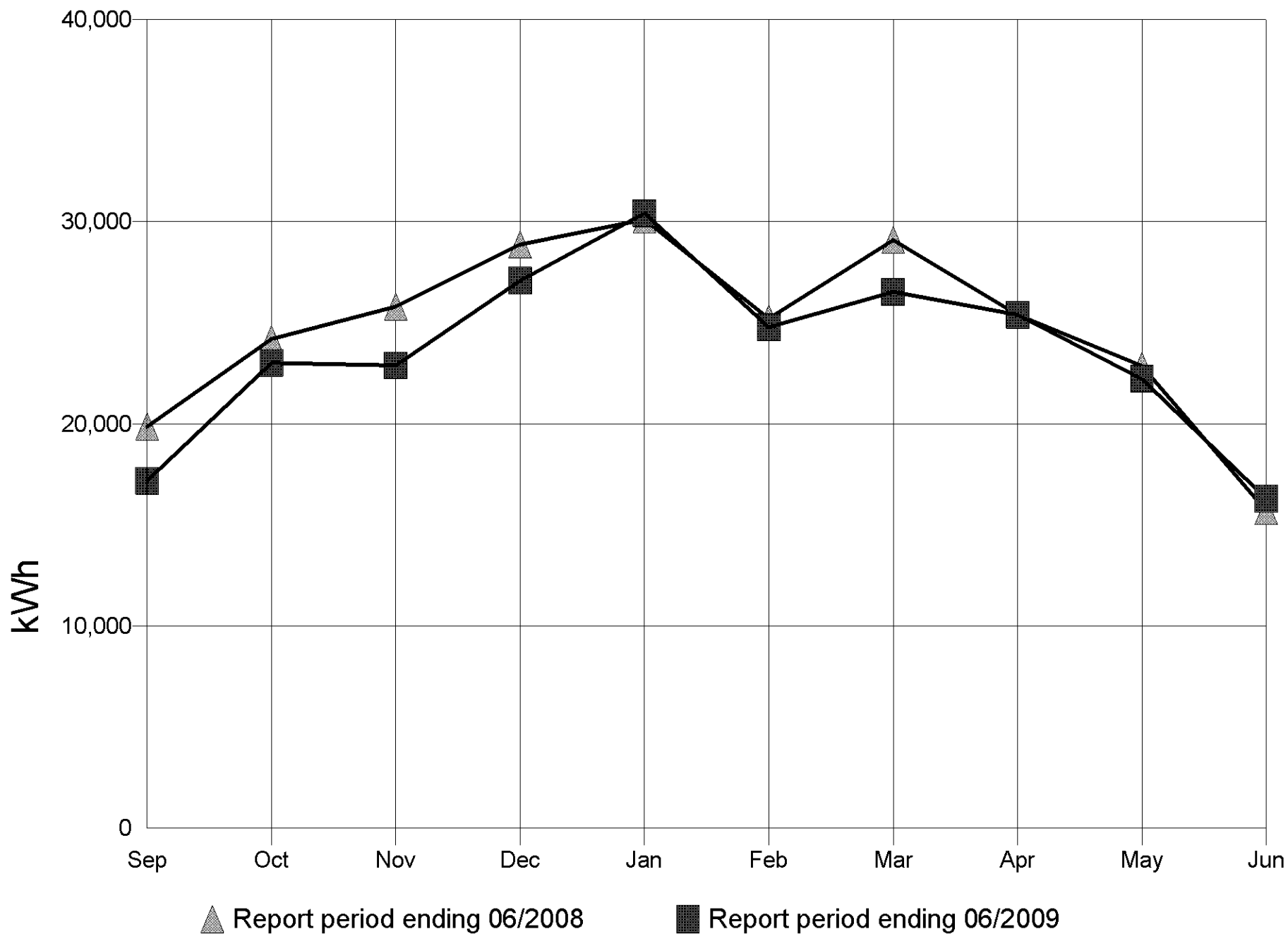
Monthly Sewer Use for VAN ASSELT



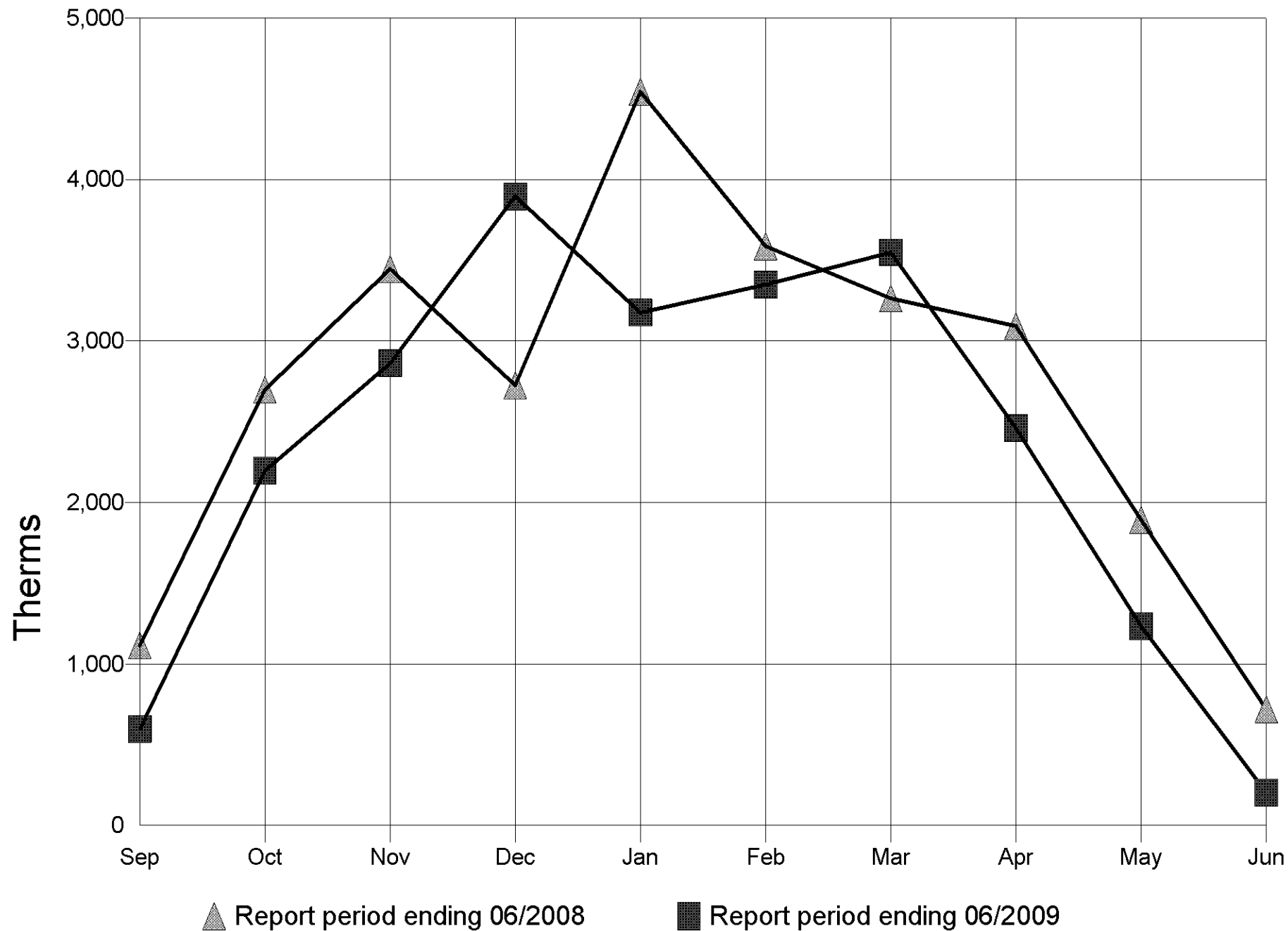
Monthly Water Use for VAN ASSELT



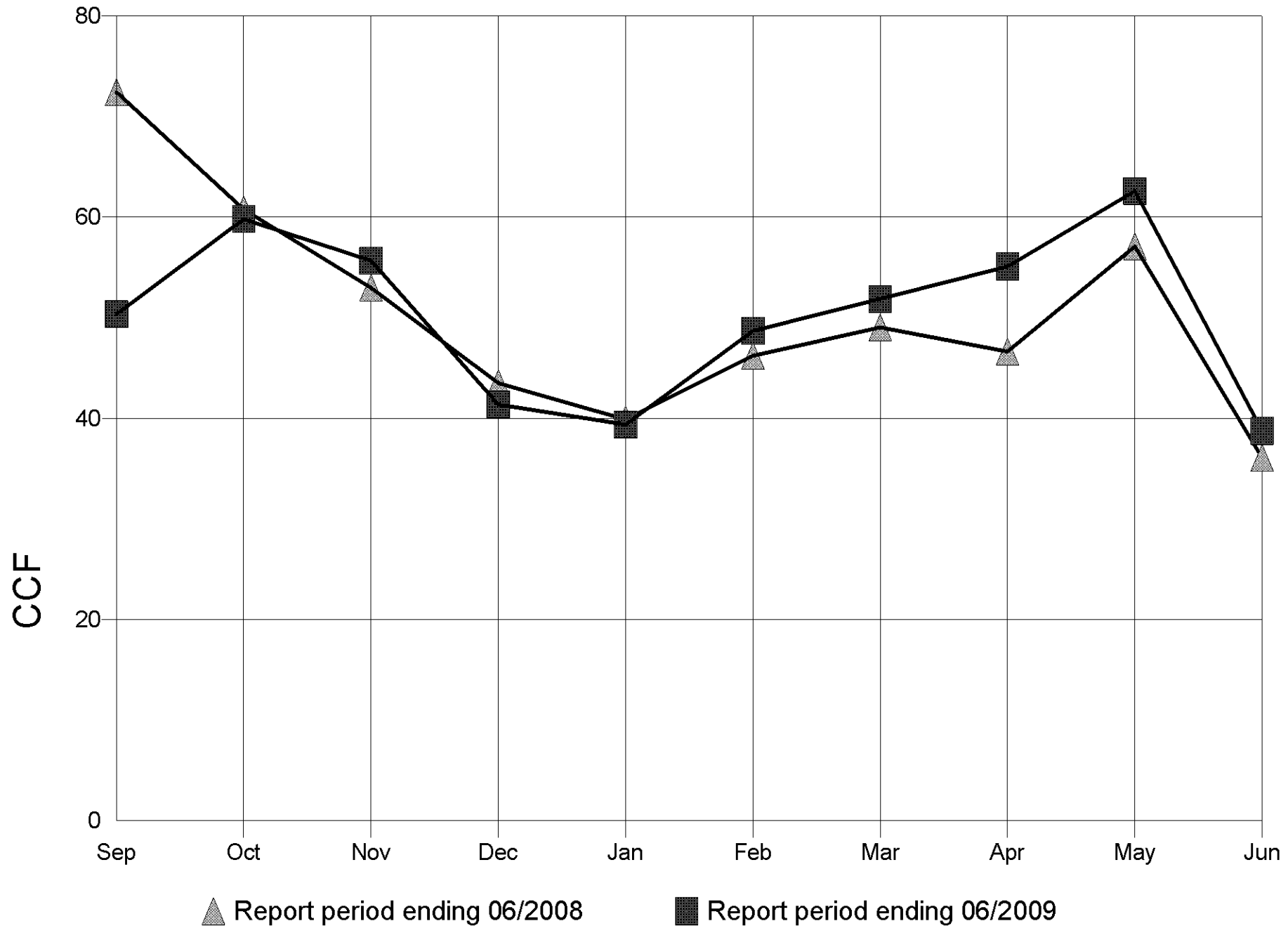
Monthly Electricity Use for VIEW RIDGE



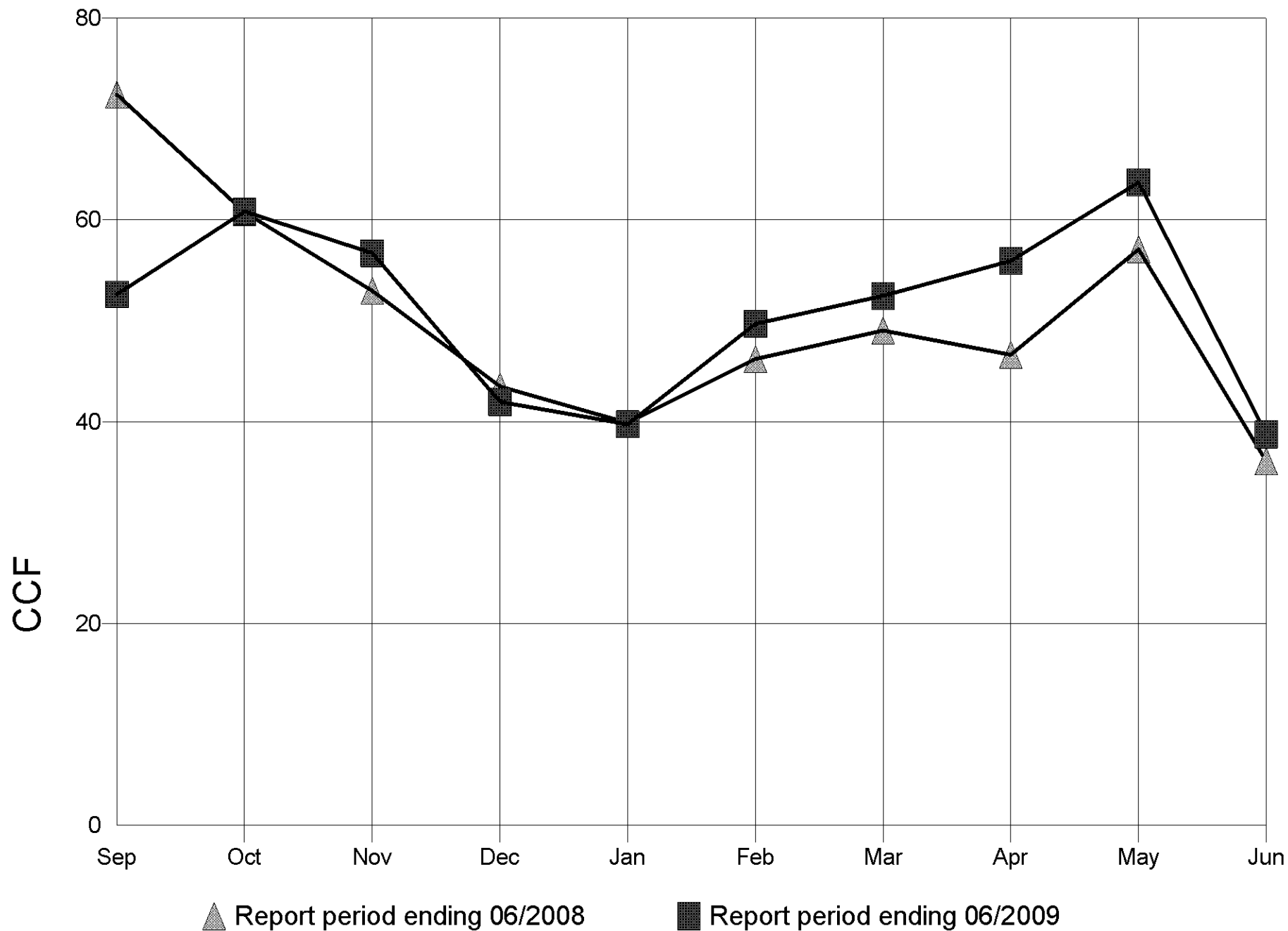
Monthly Natural Gas Use for VIEW RIDGE



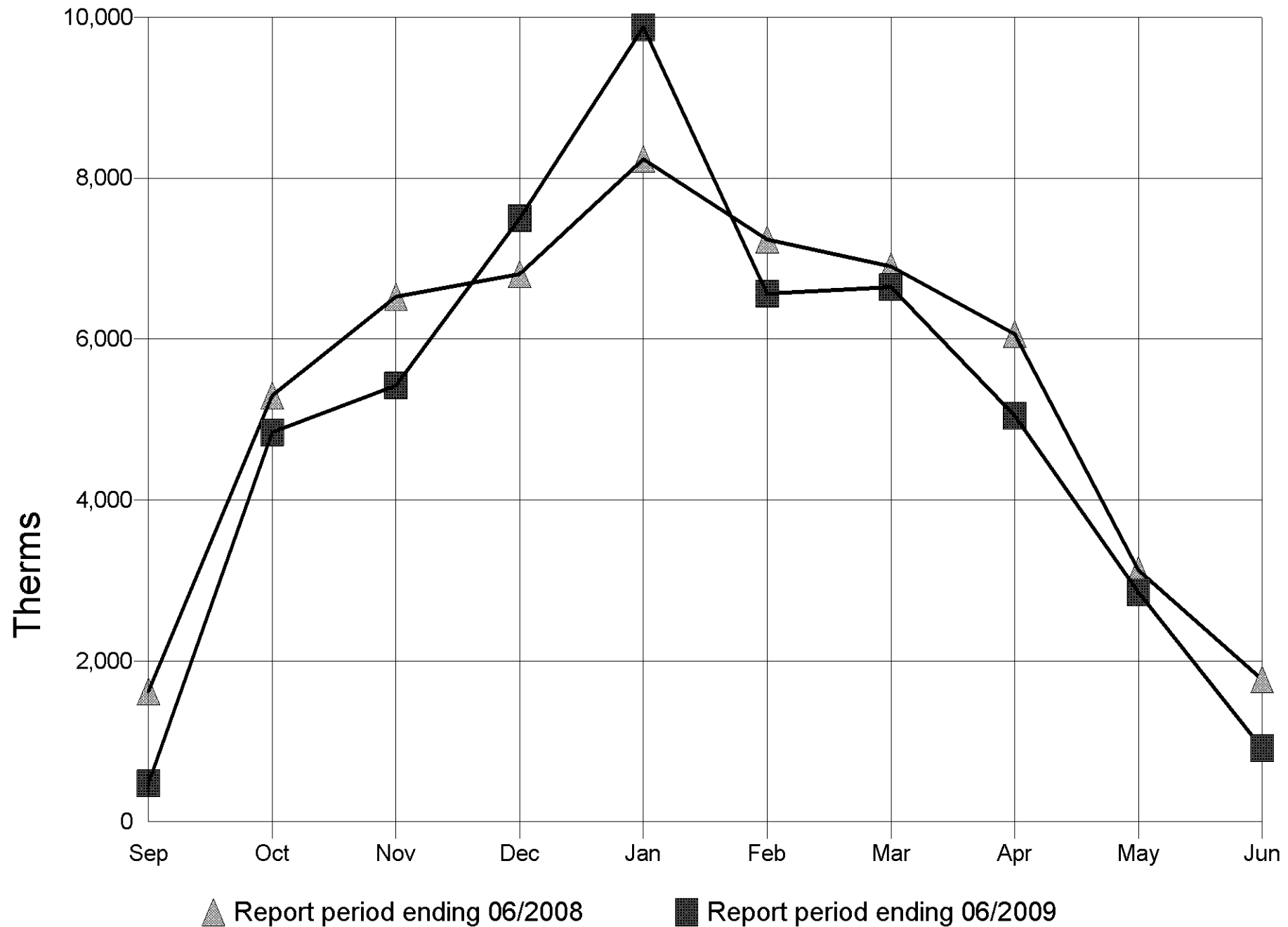
Monthly Sewer Use for VIEW RIDGE



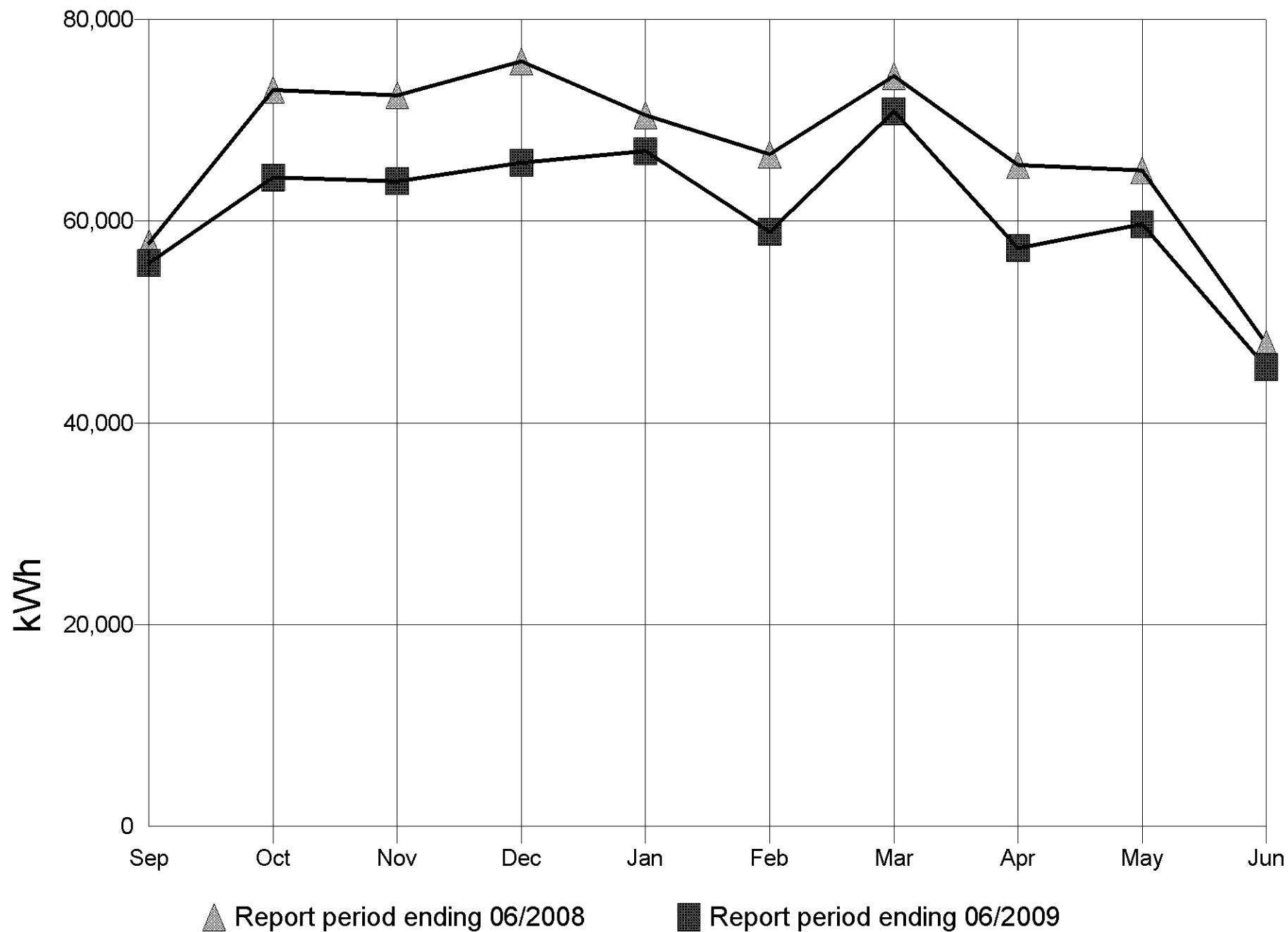
Monthly Water Use for VIEW RIDGE



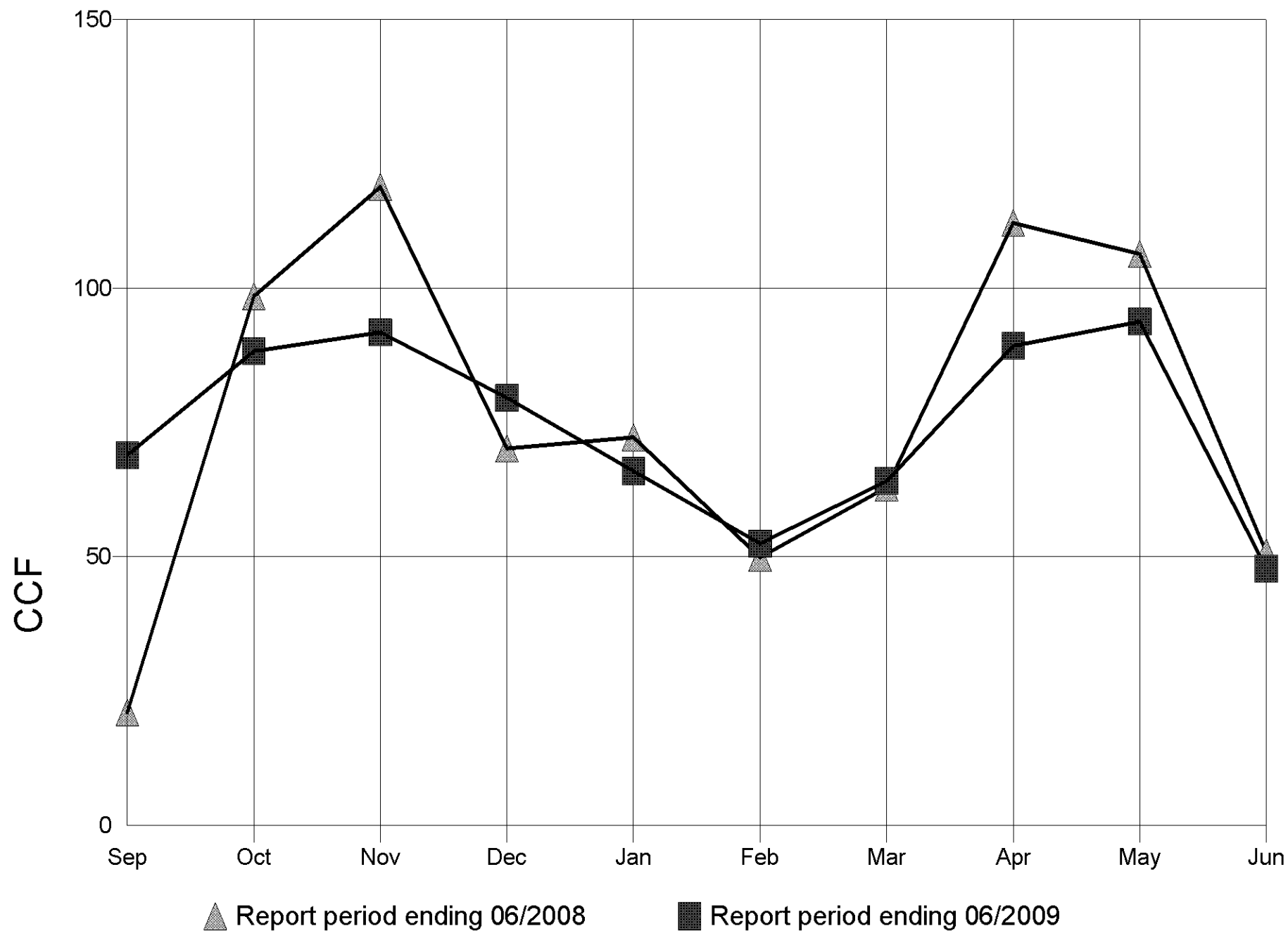
Monthly Natural Gas Use for WASHINGTON



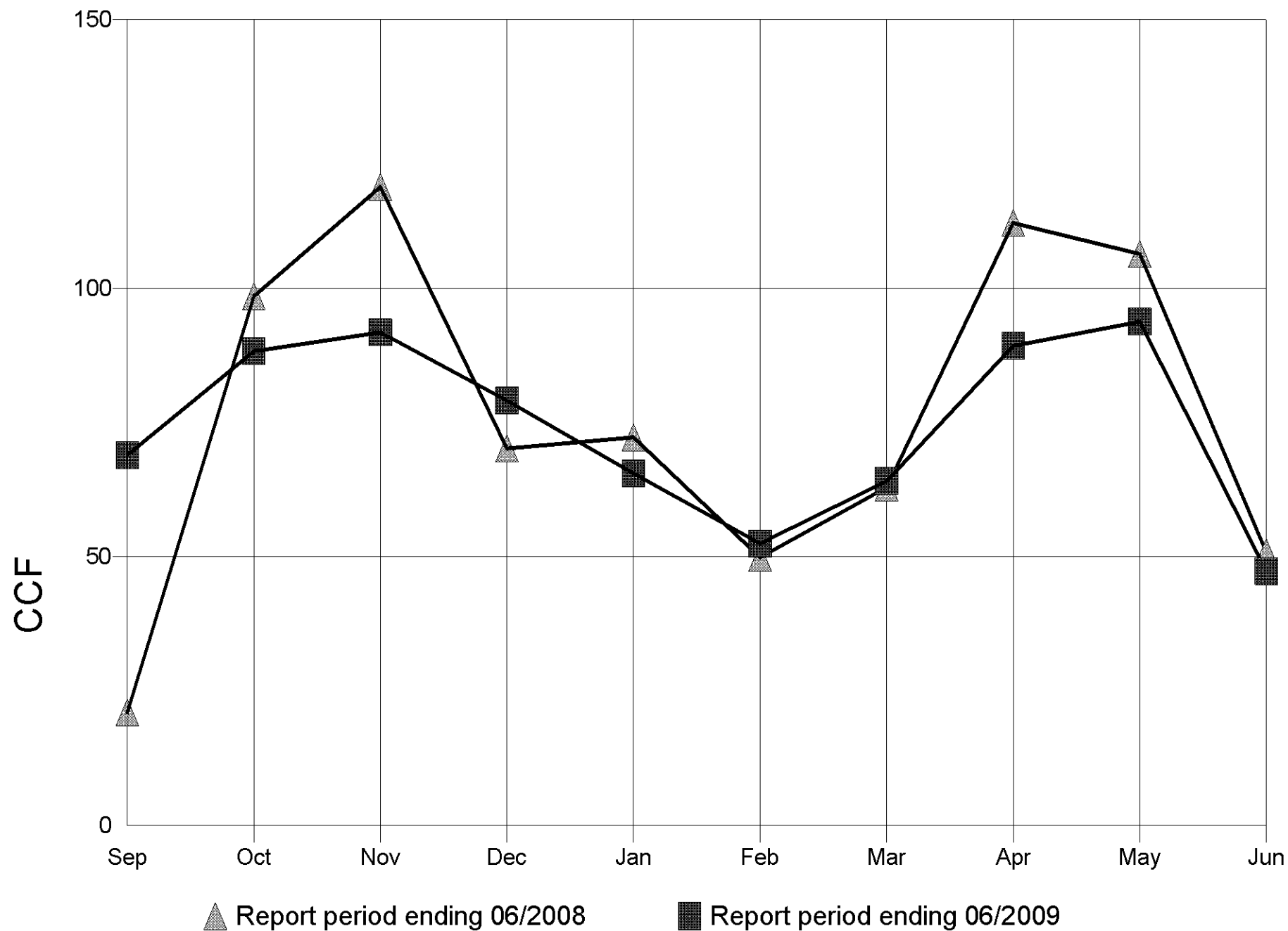
Monthly Electricity Use for WASHINGTON



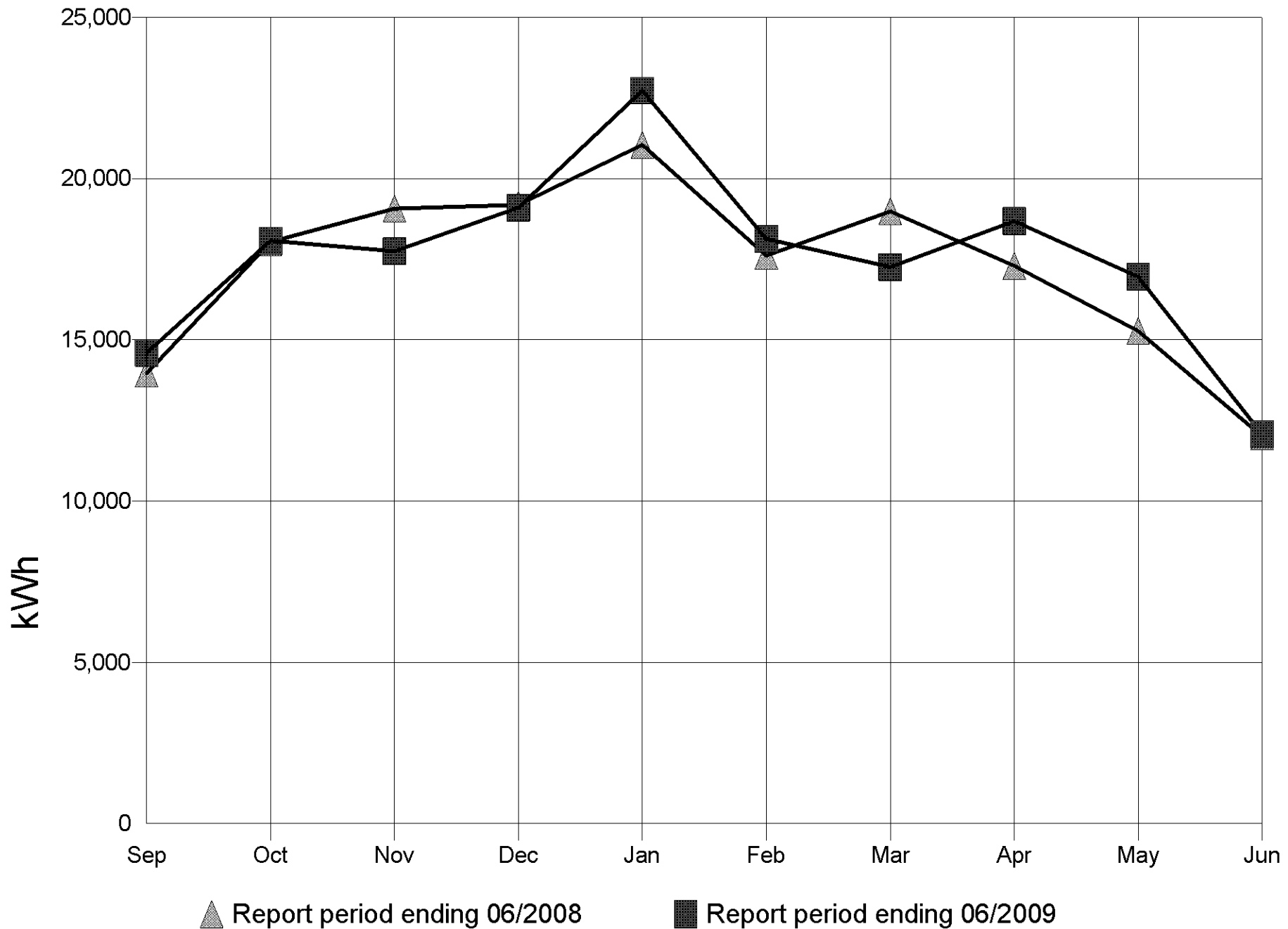
Monthly Water Use for WASHINGTON



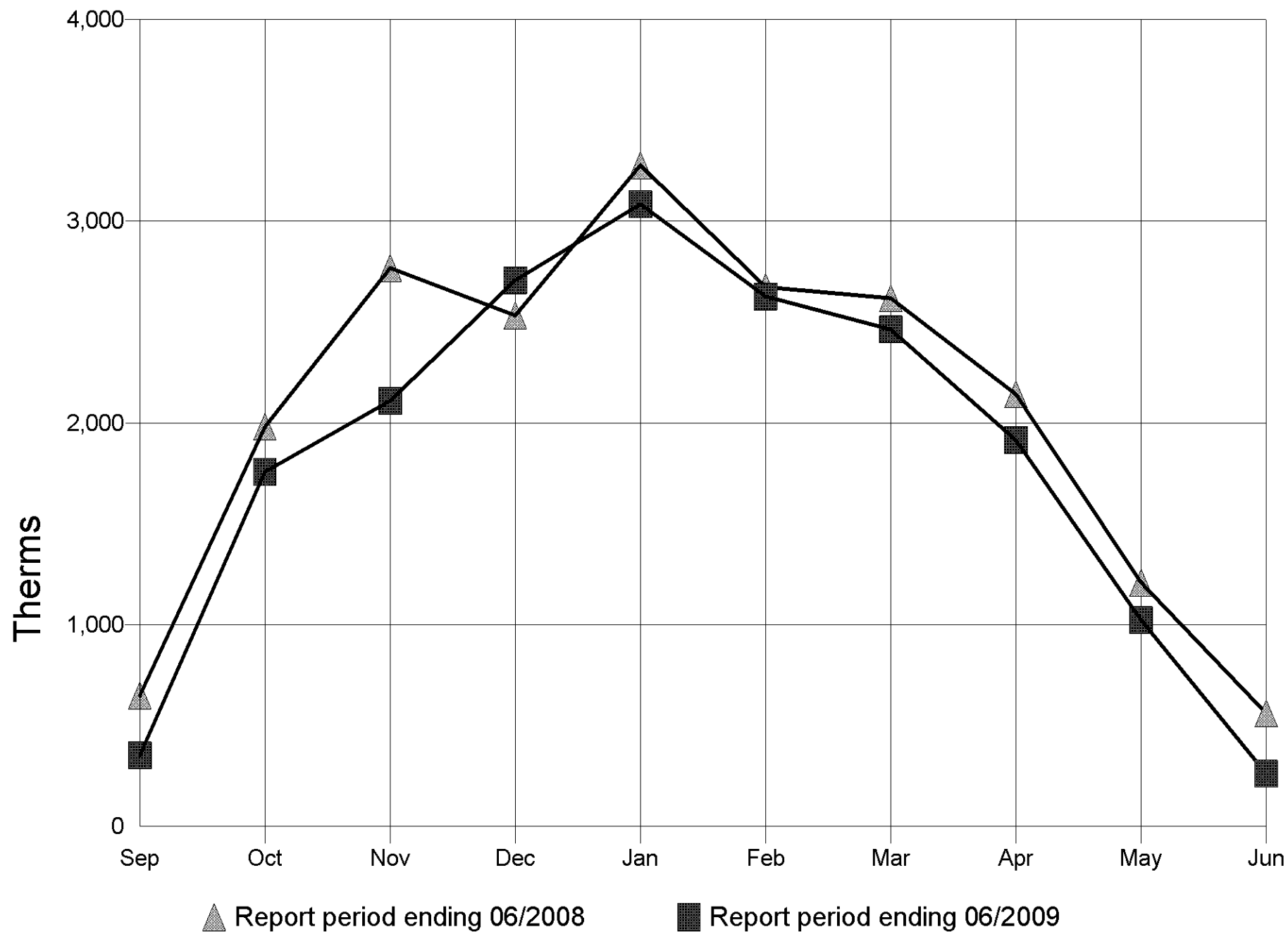
Monthly Sewer Use for WASHINGTON



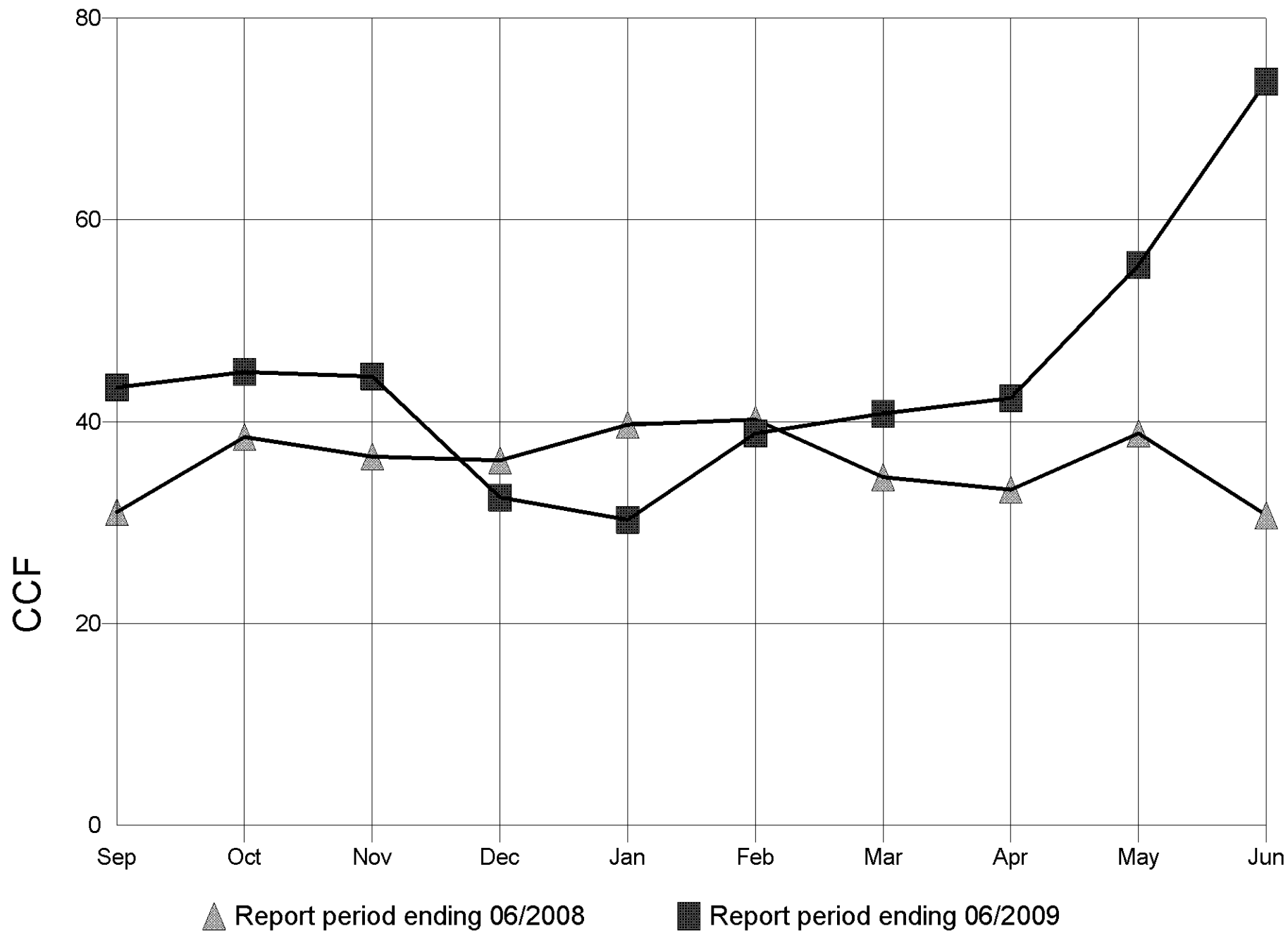
Monthly Electricity Use for WEDGWOOD



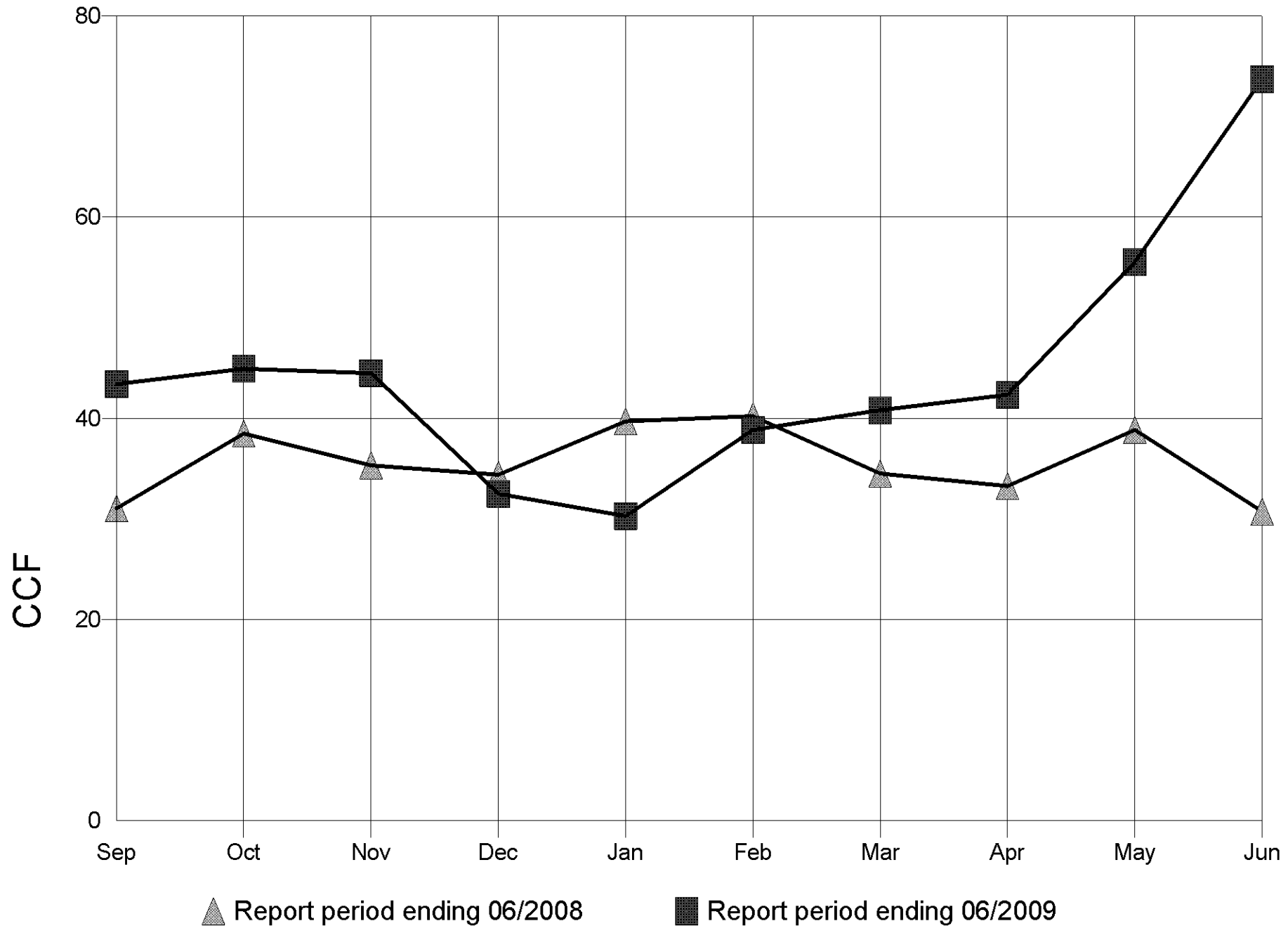
Monthly Natural Gas Use for WEDGWOOD



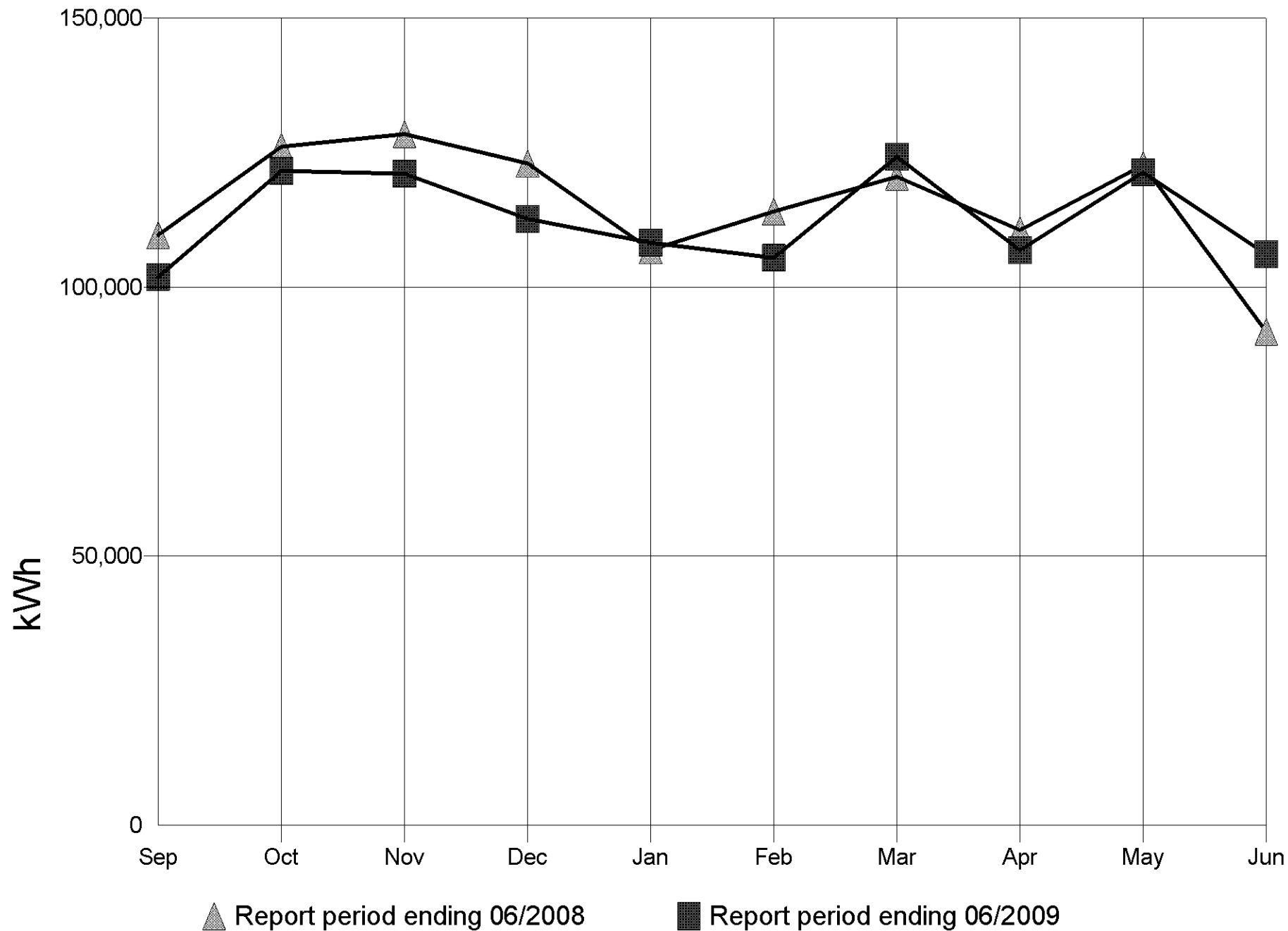
Monthly Sewer Use for WEDGWOOD



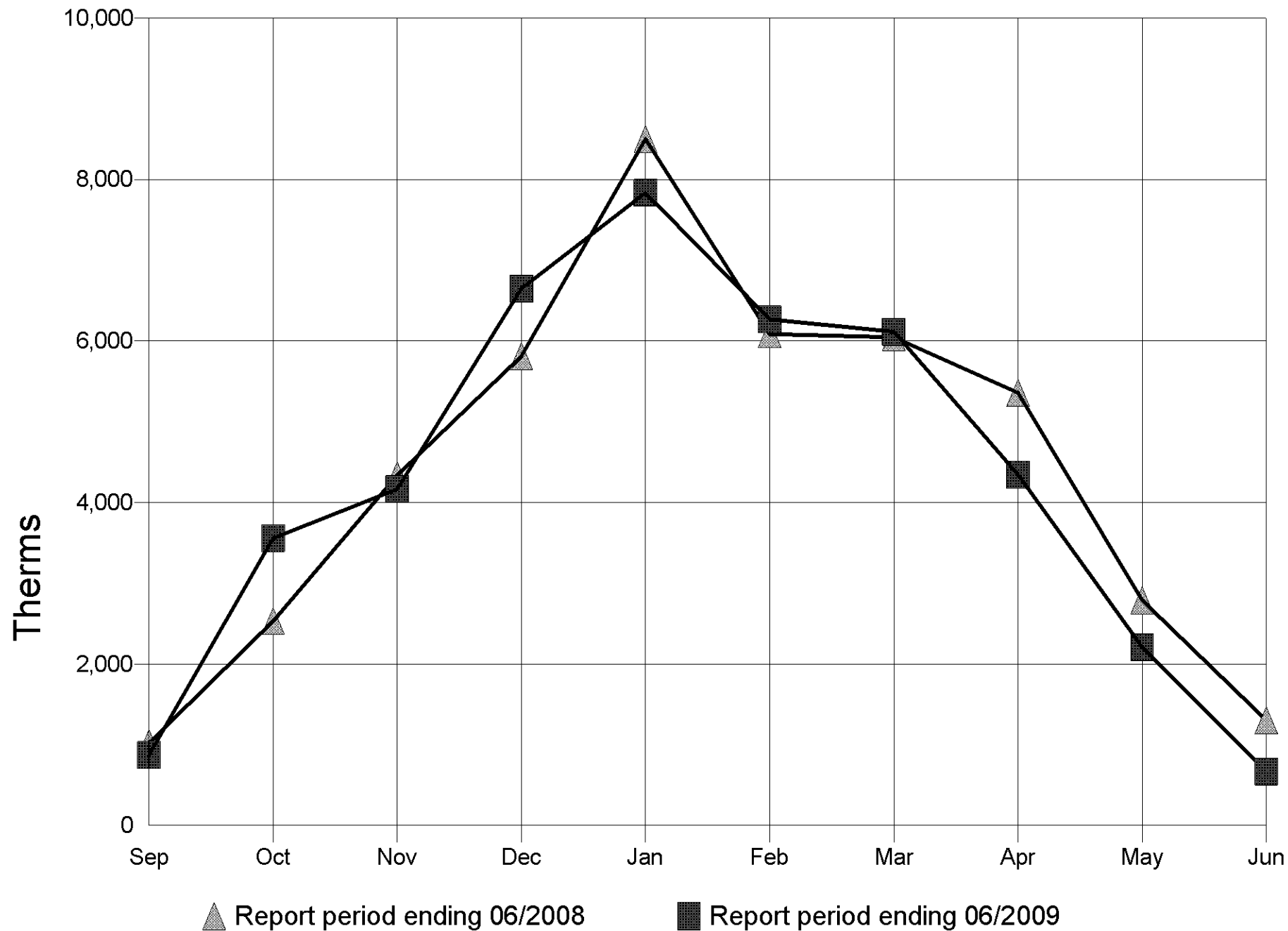
Monthly Water Use for WEDGWOOD



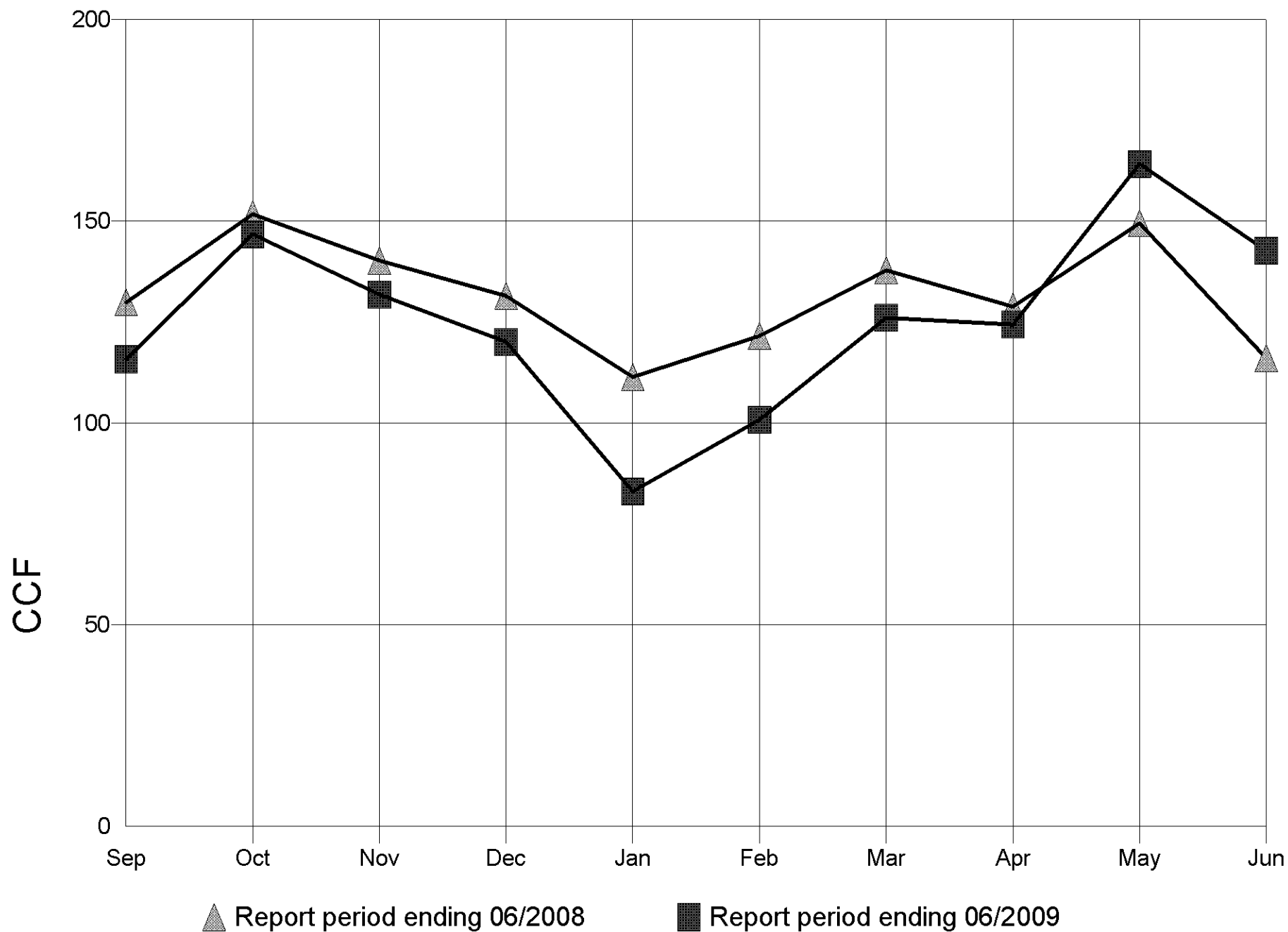
Monthly Electricity Use for WEST SEATTLE HS



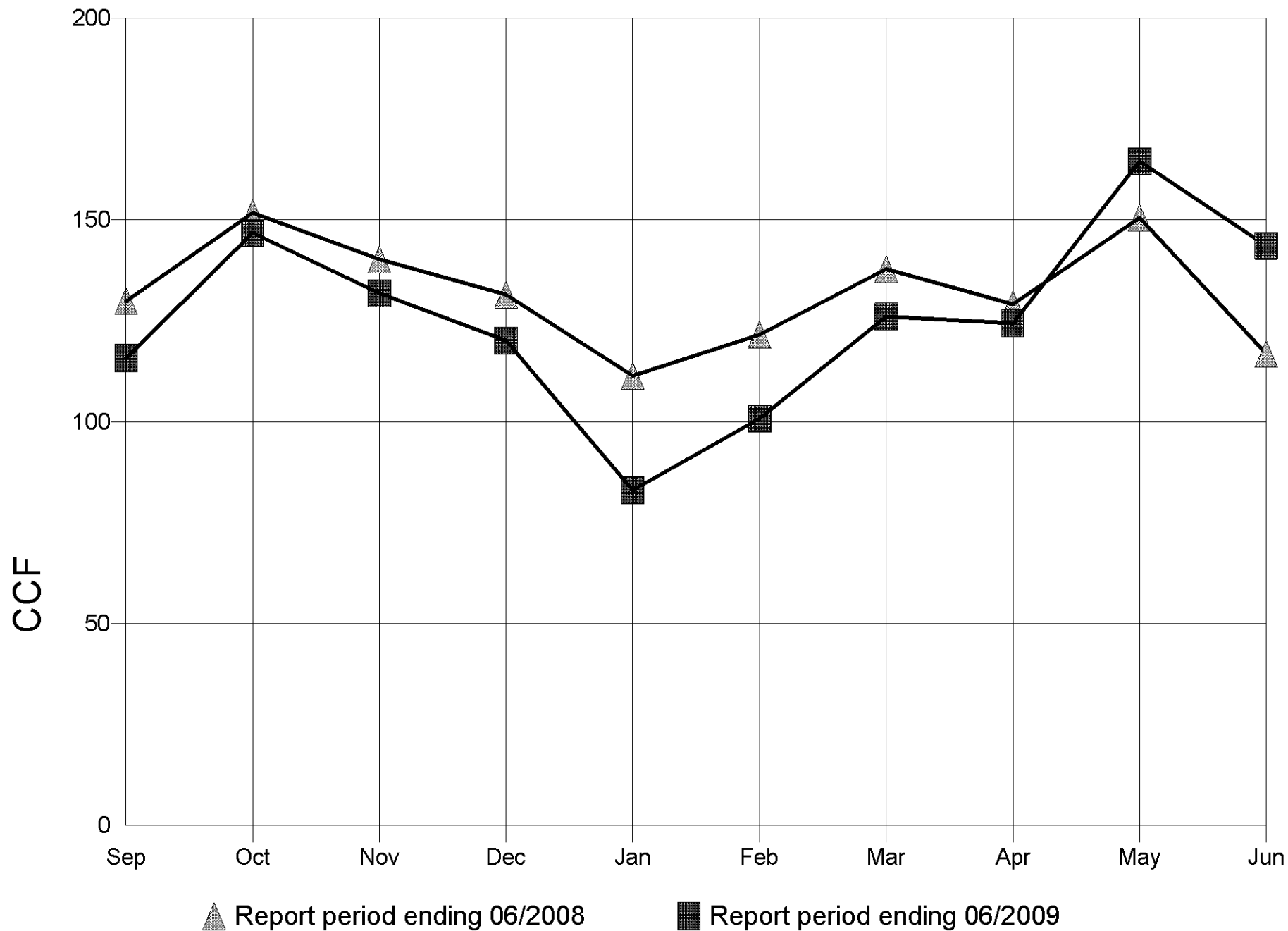
Monthly Natural Gas Use for WEST SEATTLE HS



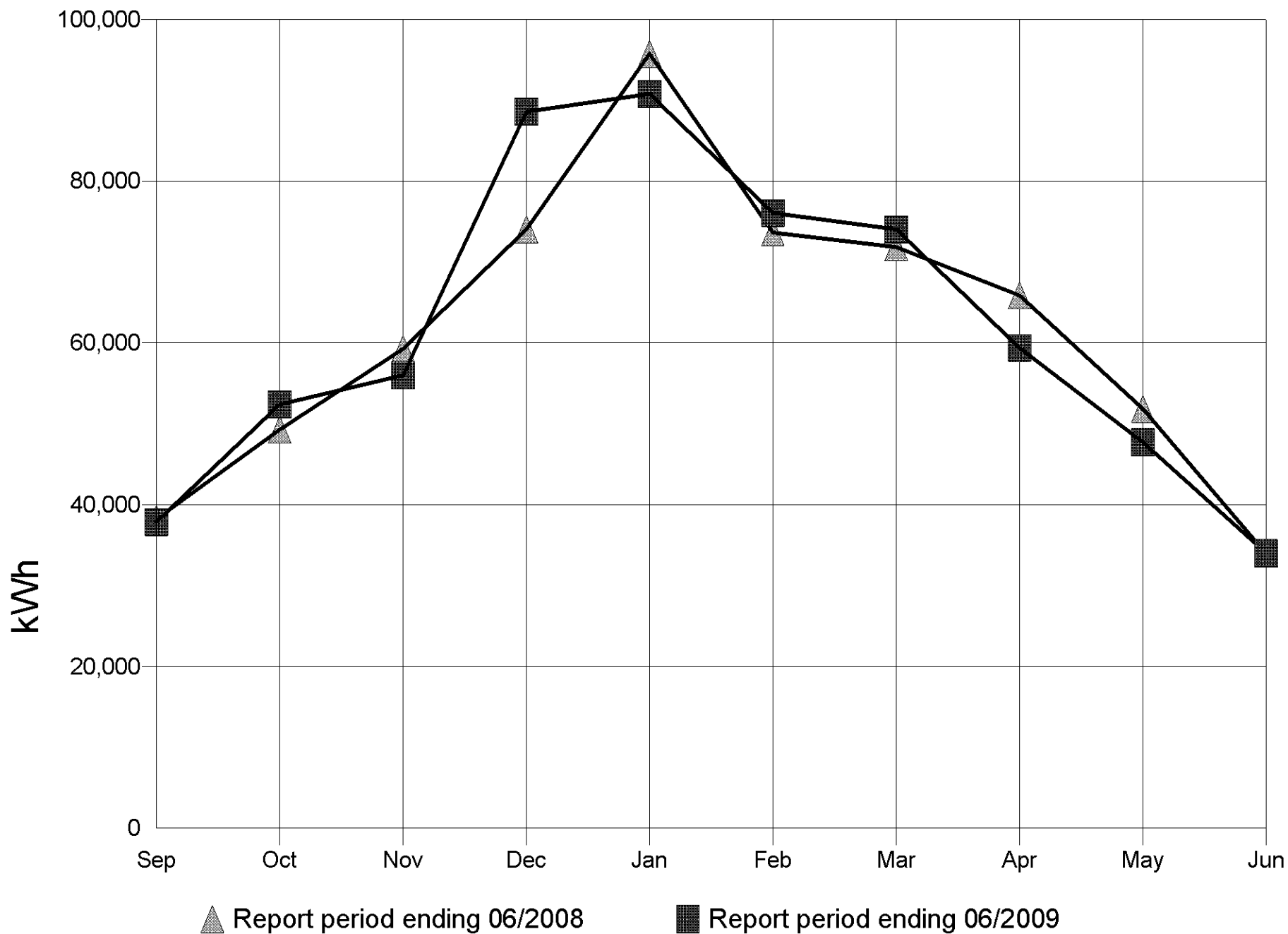
Monthly Sewer Use for WEST SEATTLE HS



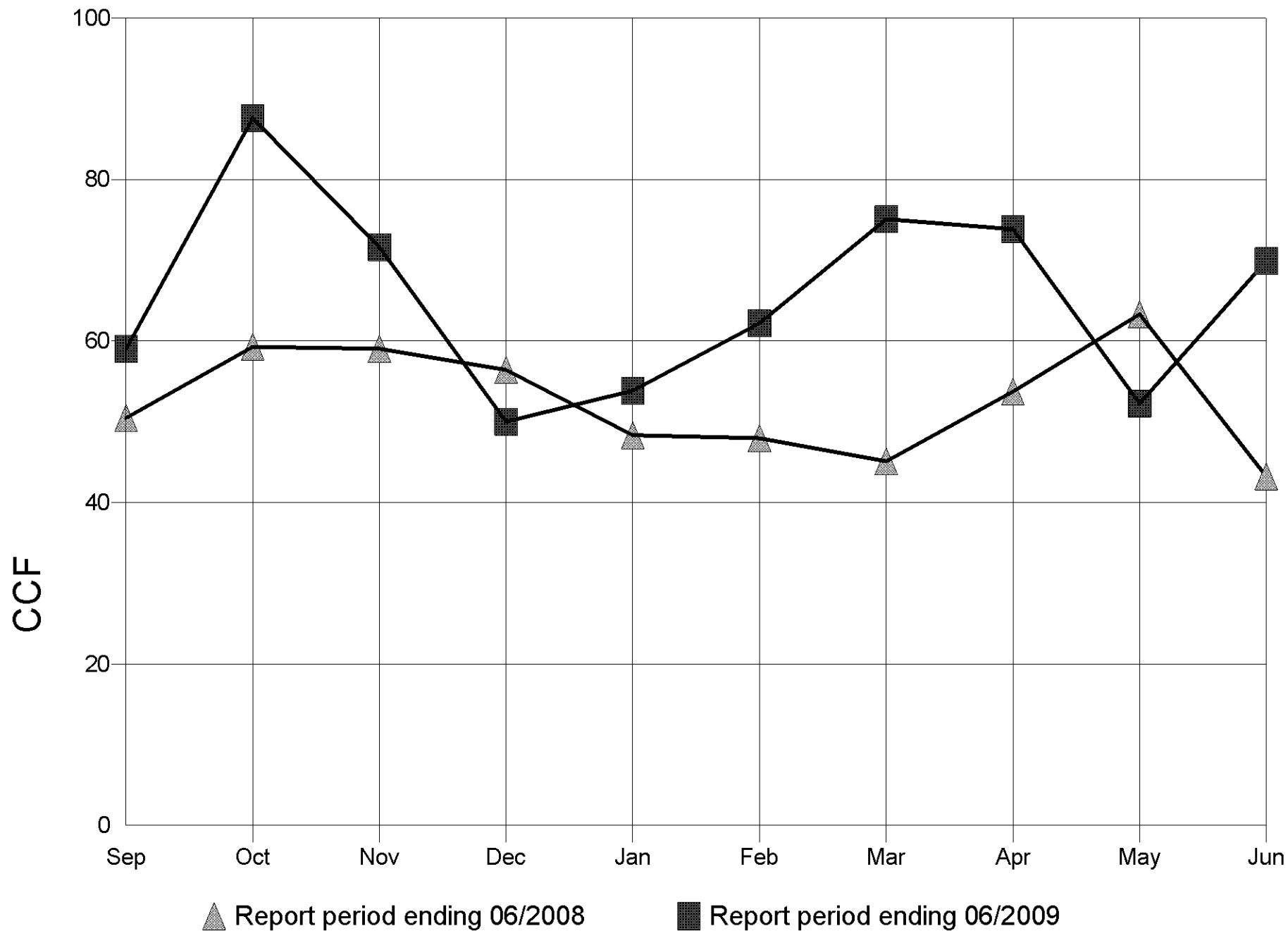
Monthly Water Use for WEST SEATTLE HS



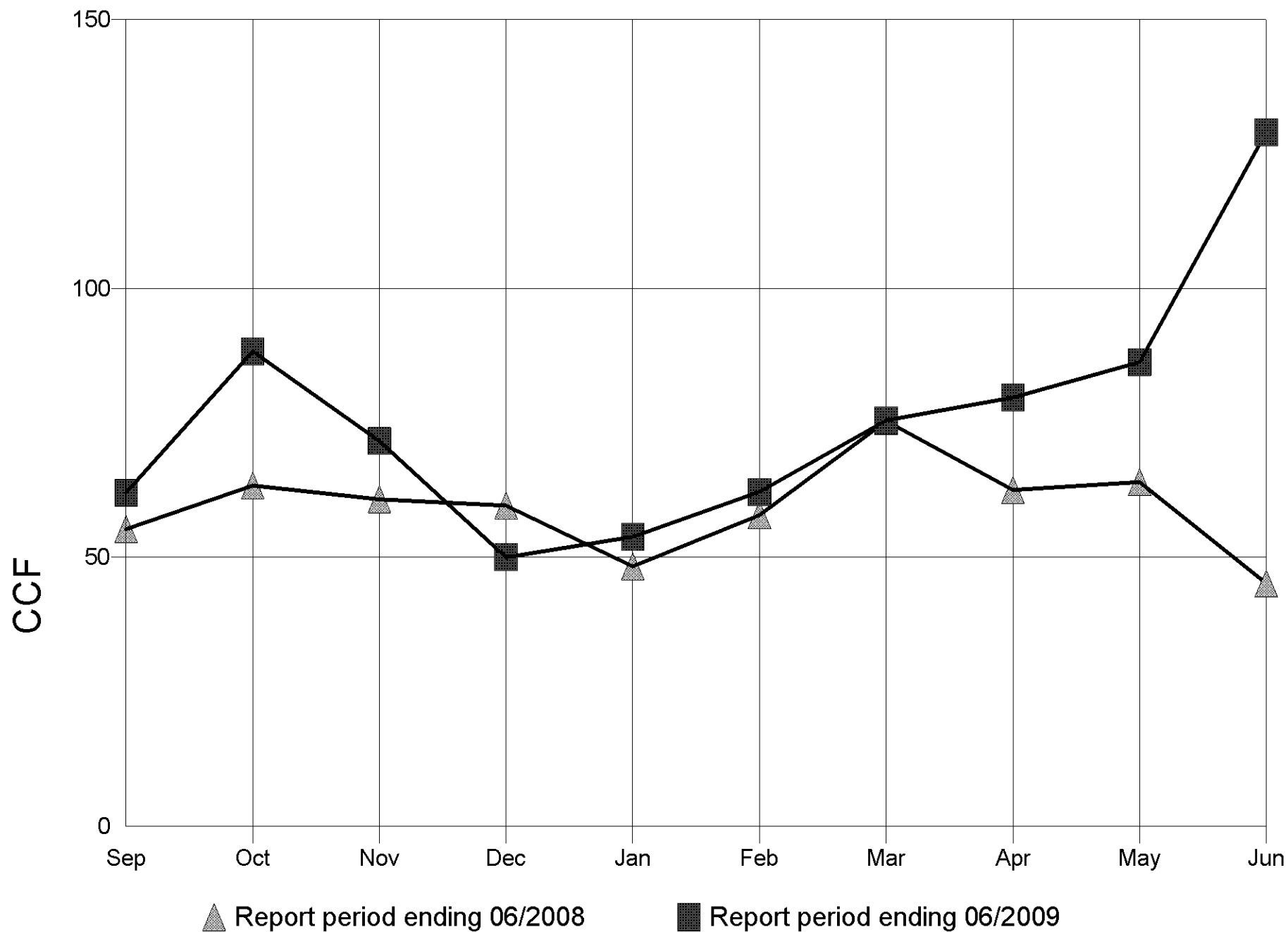
Monthly Electricity Use for WEST WOODLAND



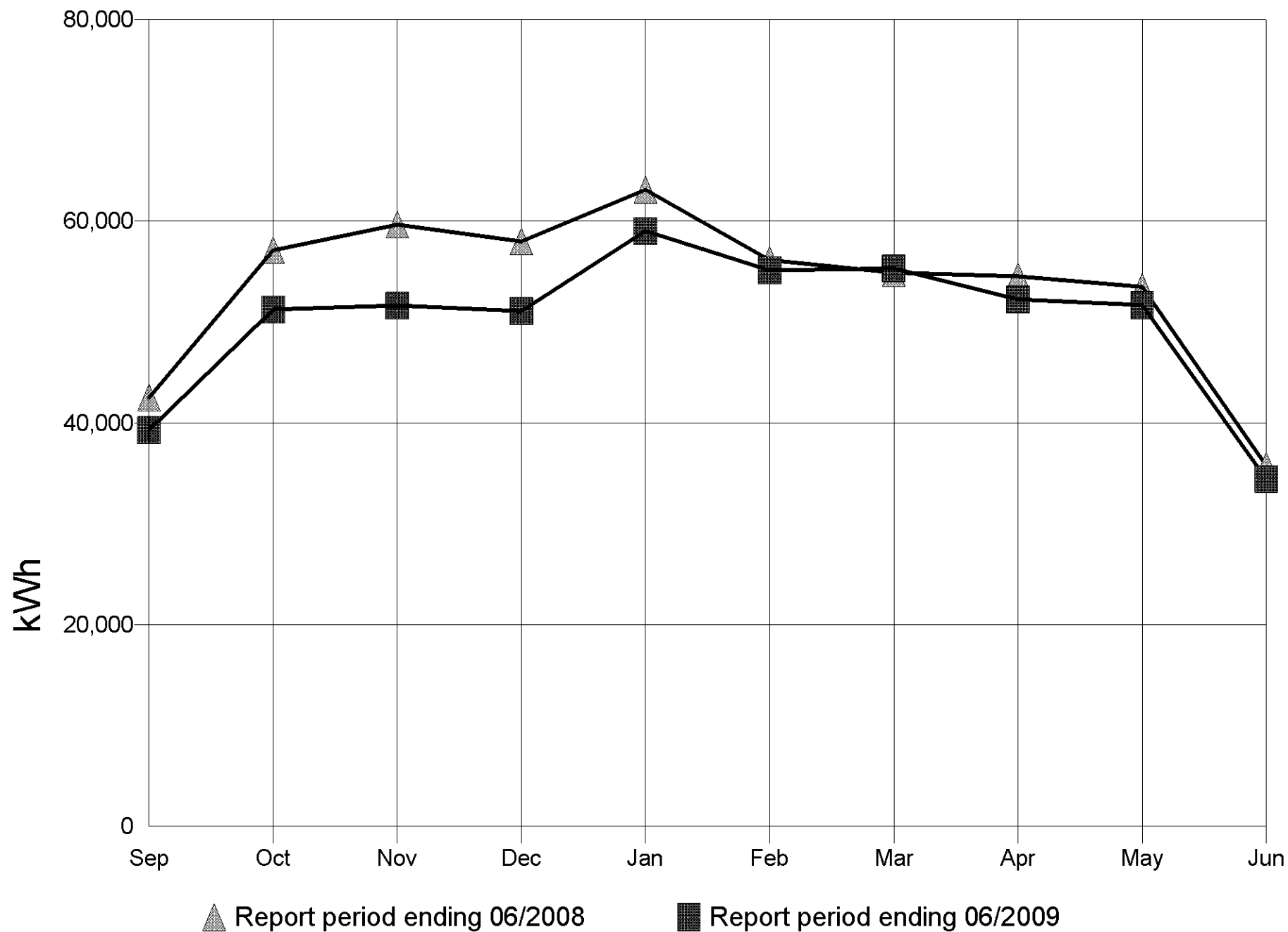
Monthly Sewer Use for WEST WOODLAND



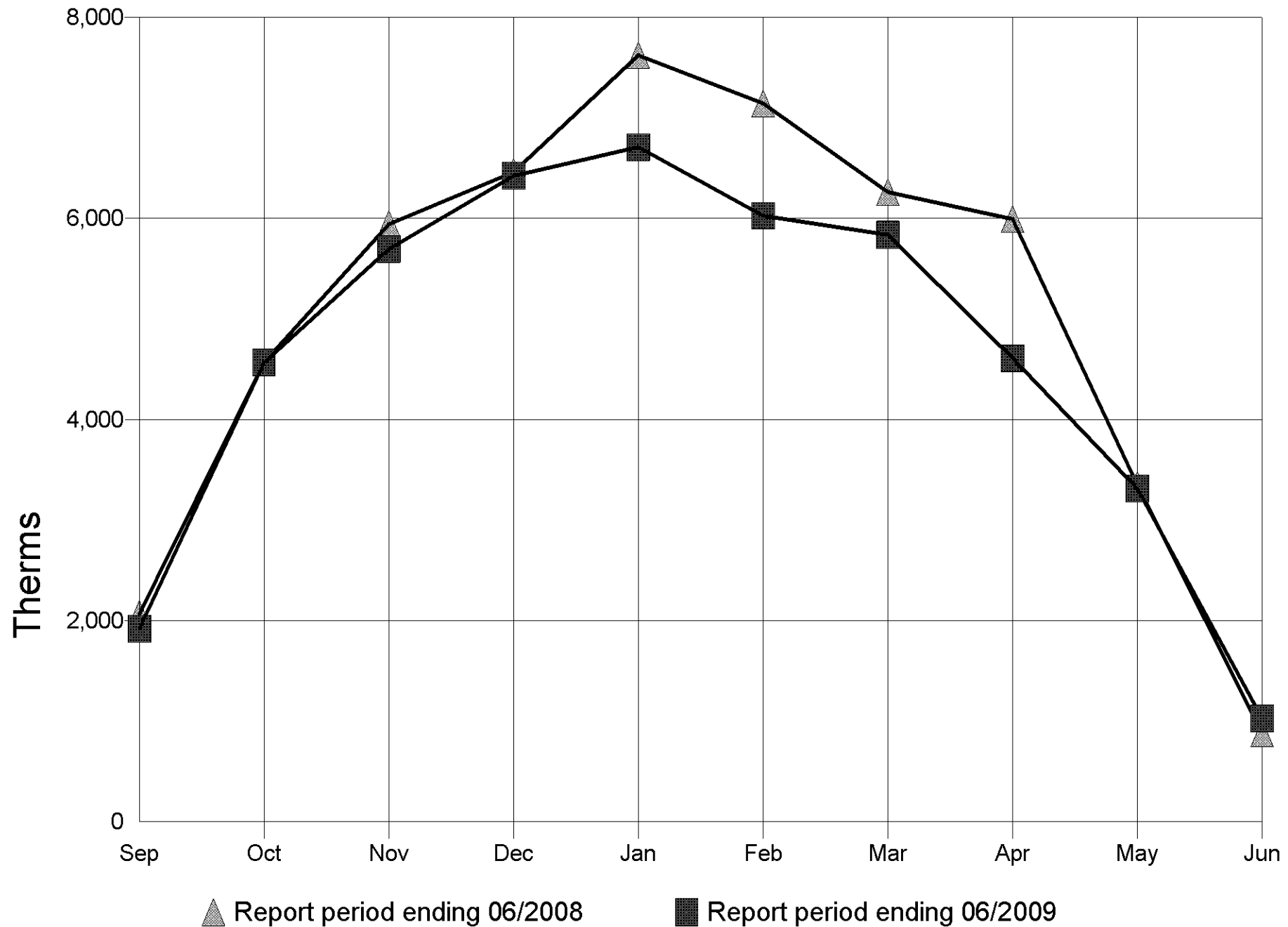
Monthly Water Use for WEST WOODLAND



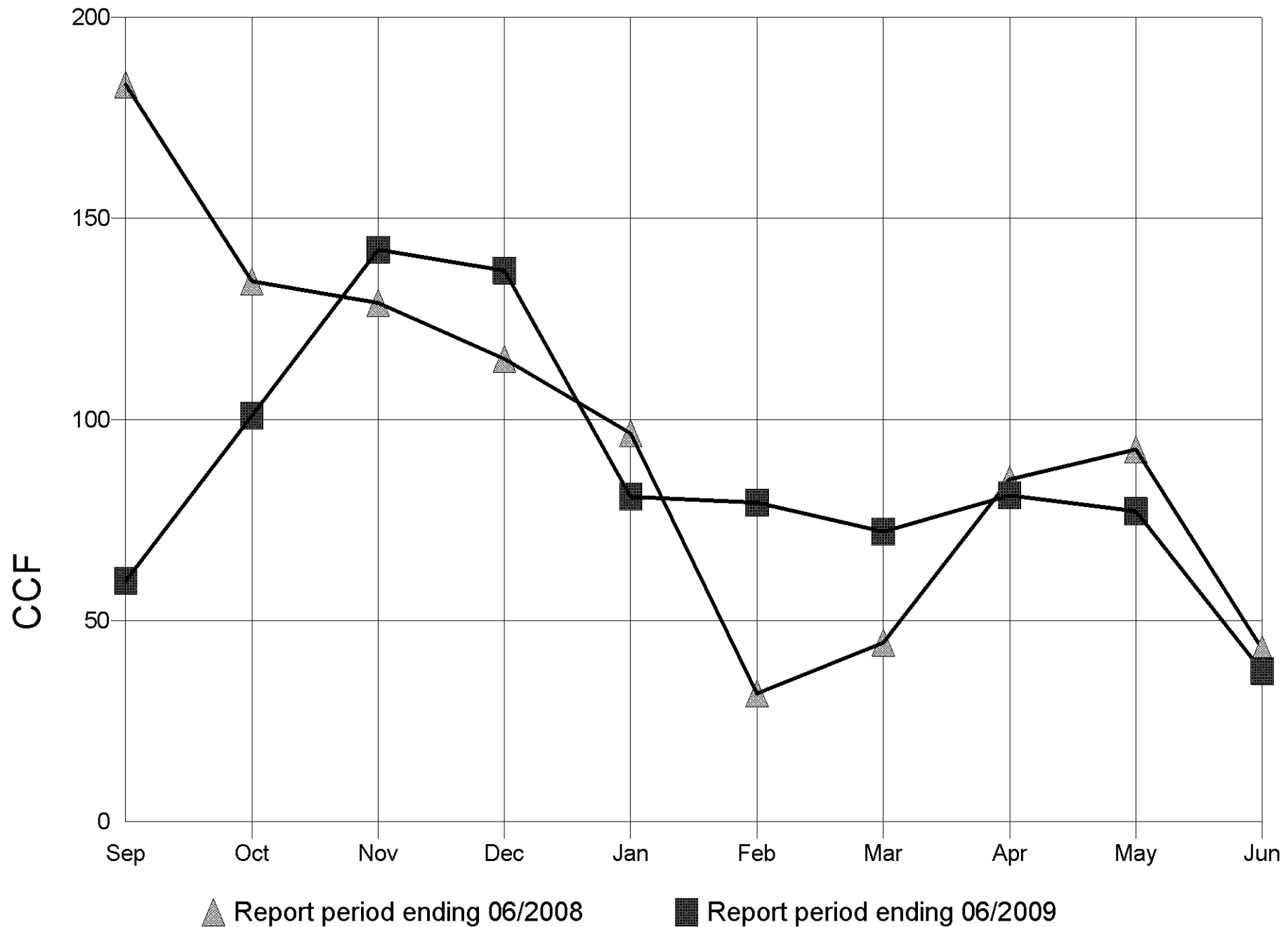
Monthly Electricity Use for WHITMAN



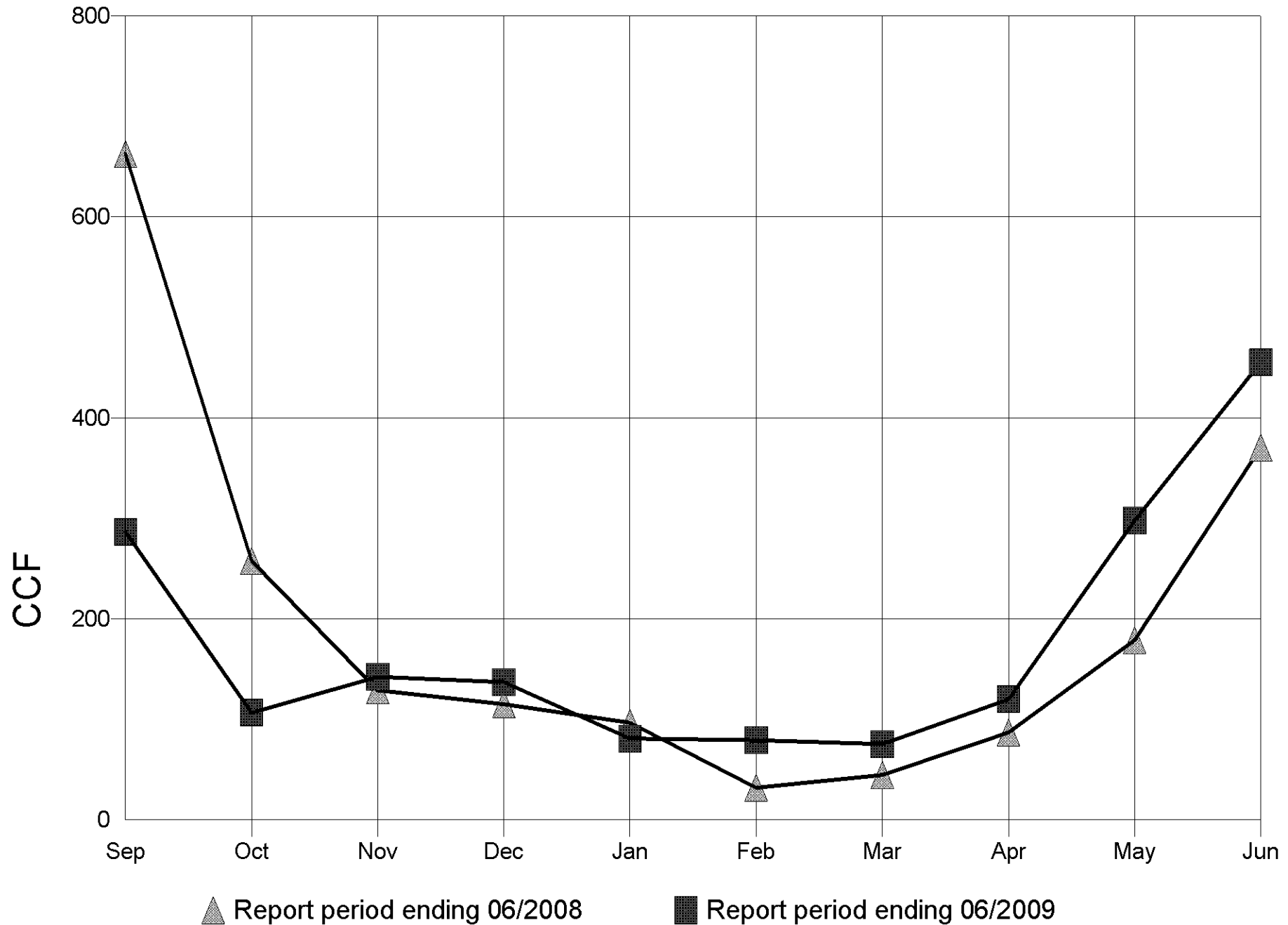
Monthly Natural Gas Use for WHITMAN



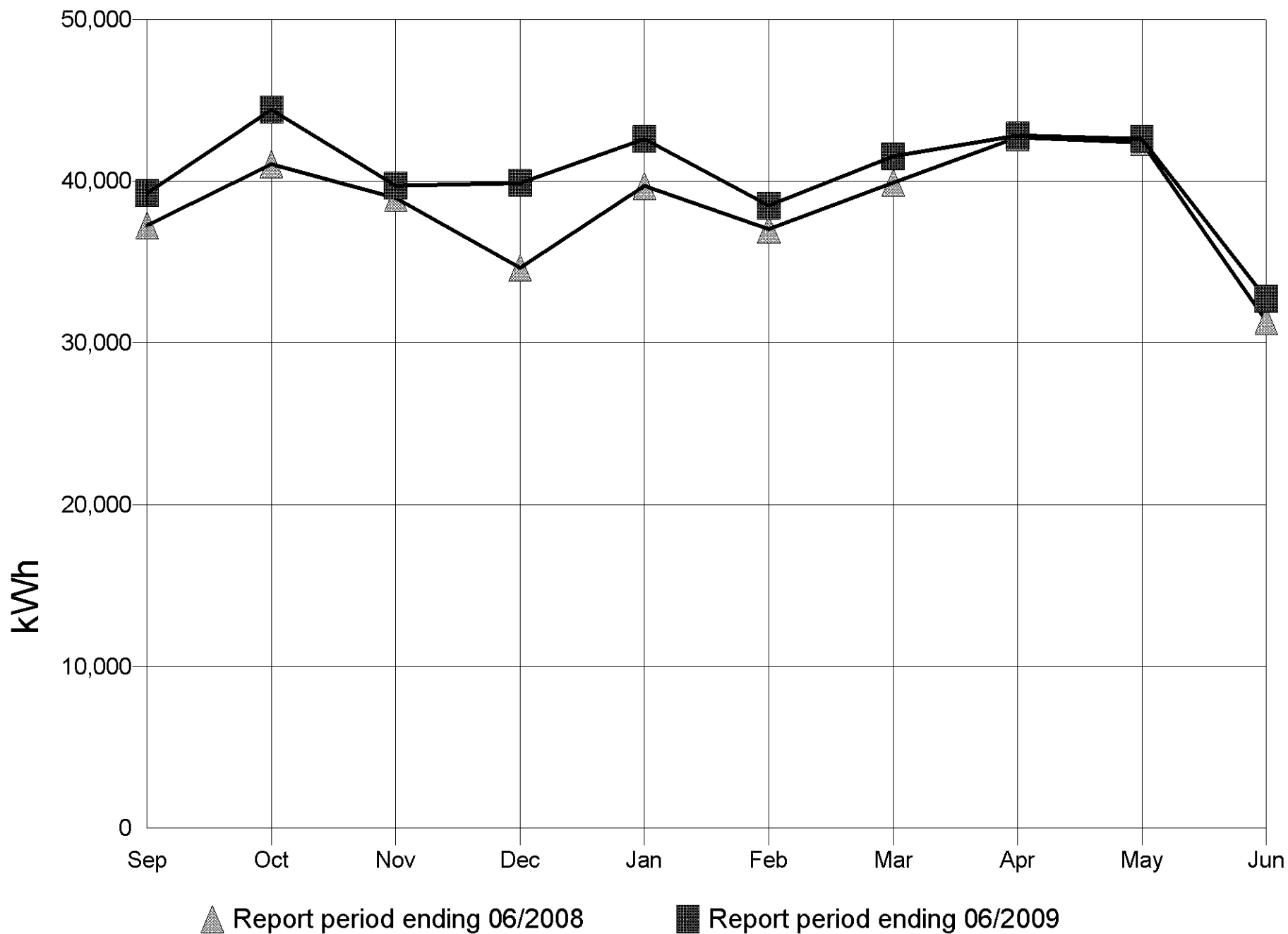
Monthly Sewer Use for WHITMAN



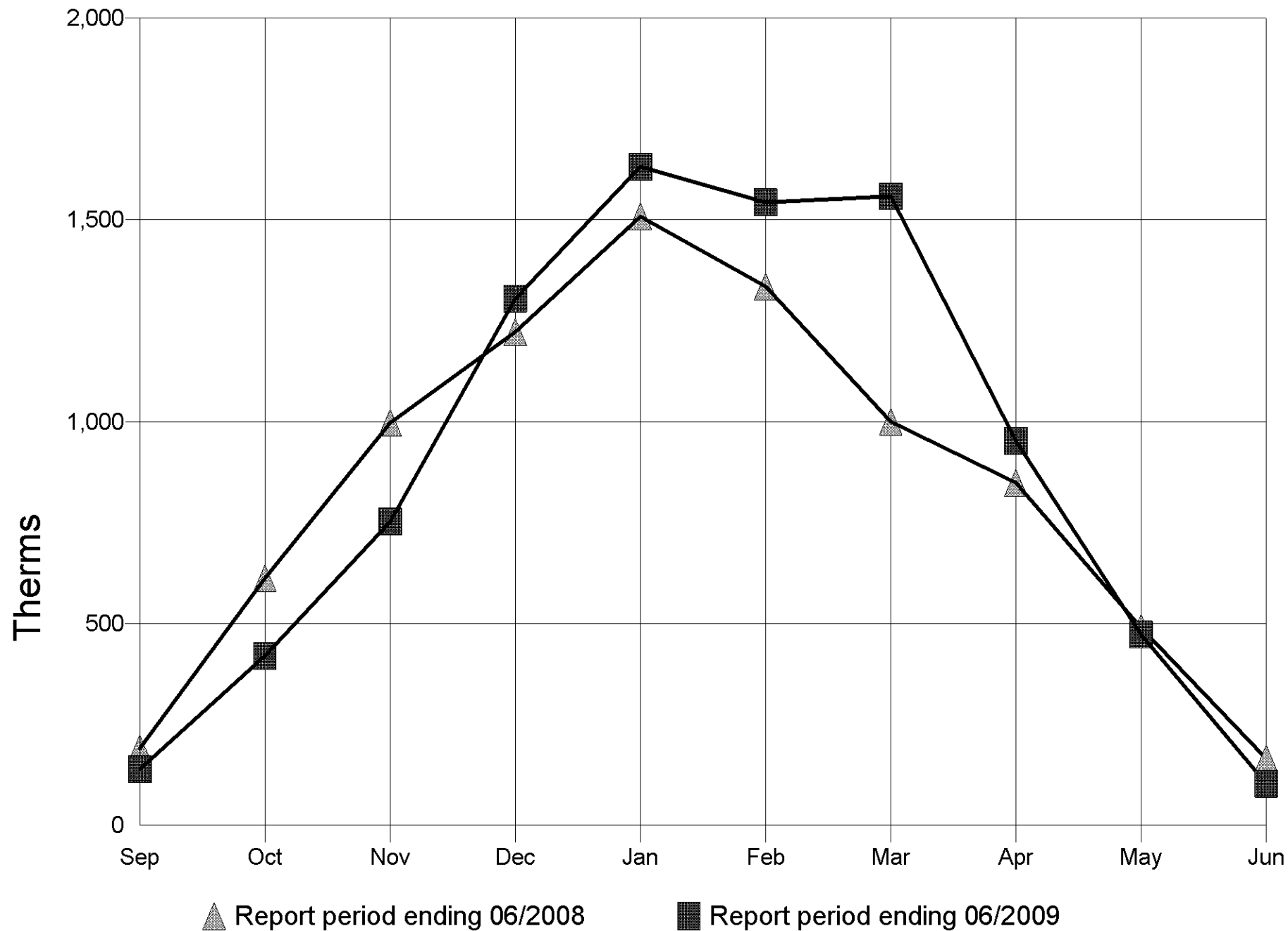
Monthly Water Use for WHITMAN



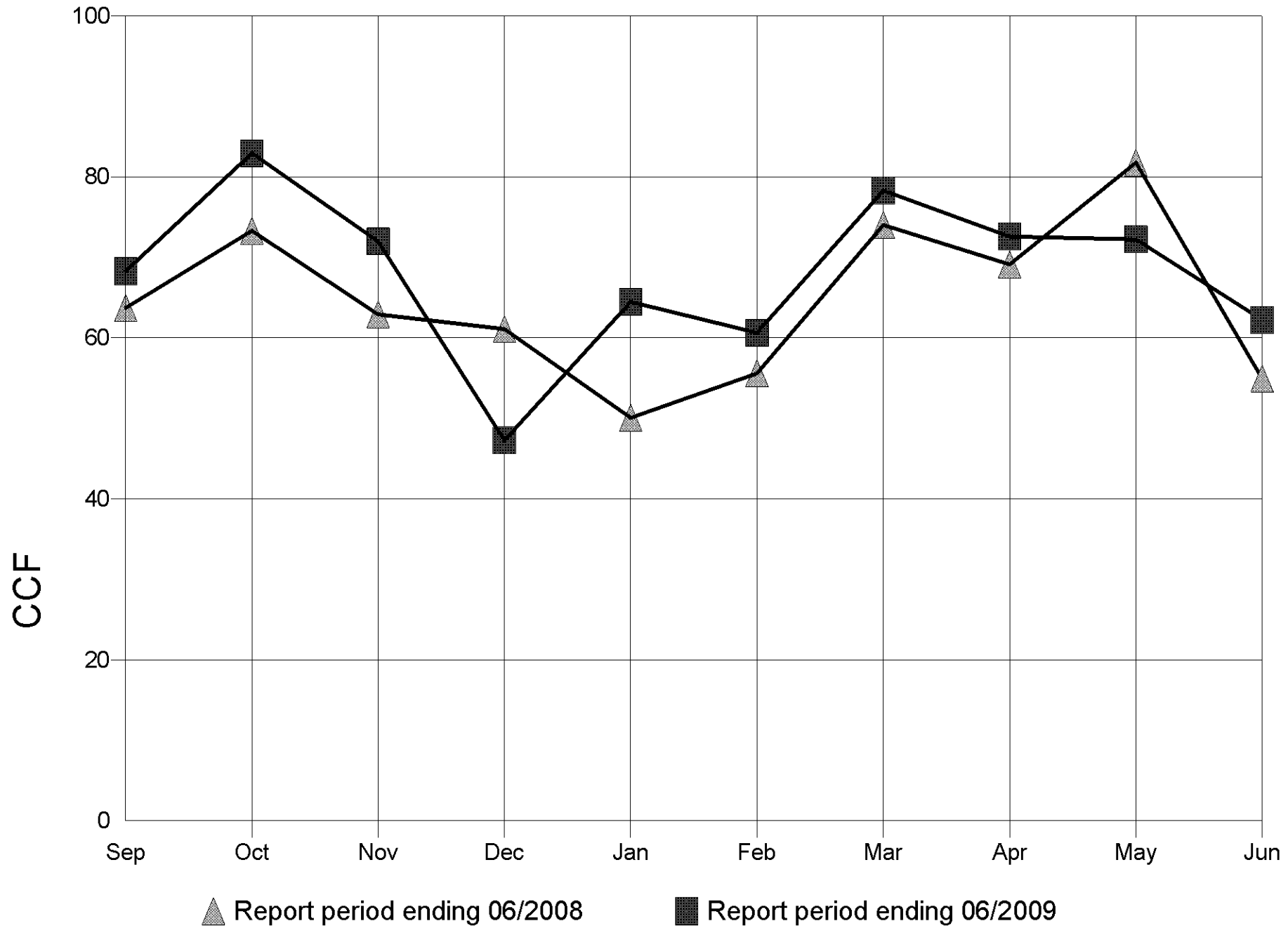
Monthly Electricity Use for WHITTIER



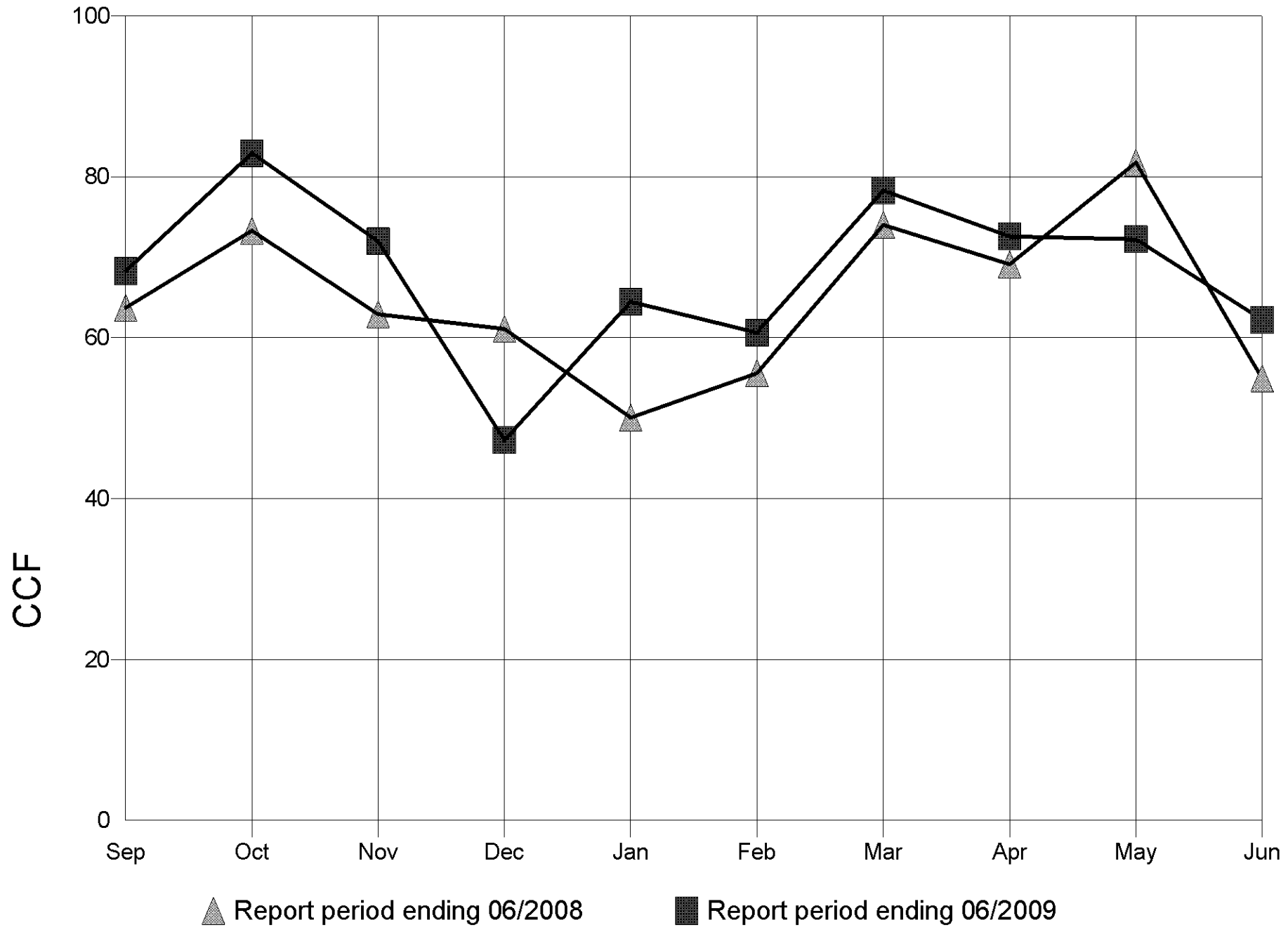
Monthly Natural Gas Use for WHITTIER



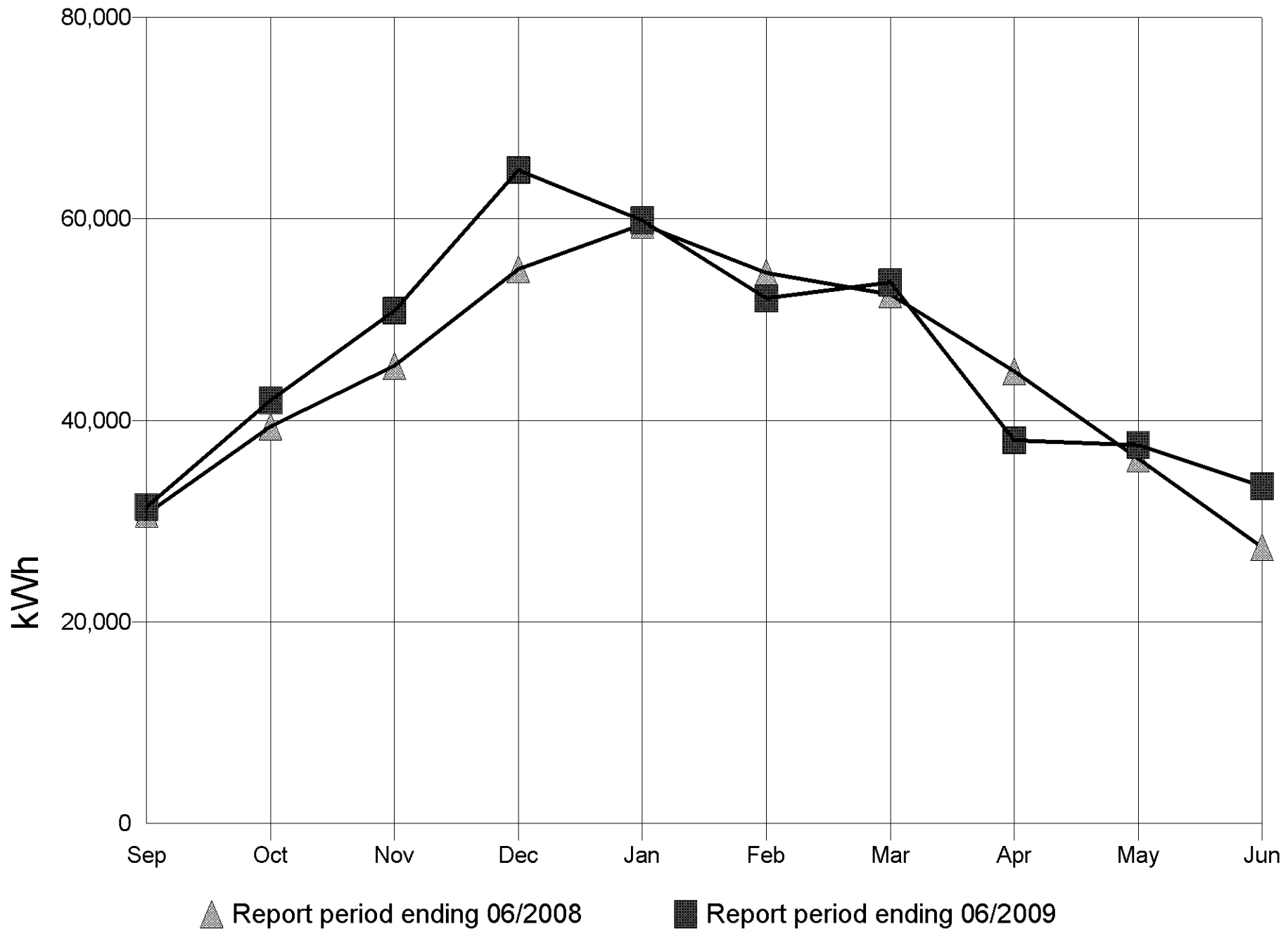
Monthly Sewer Use for WHITTIER



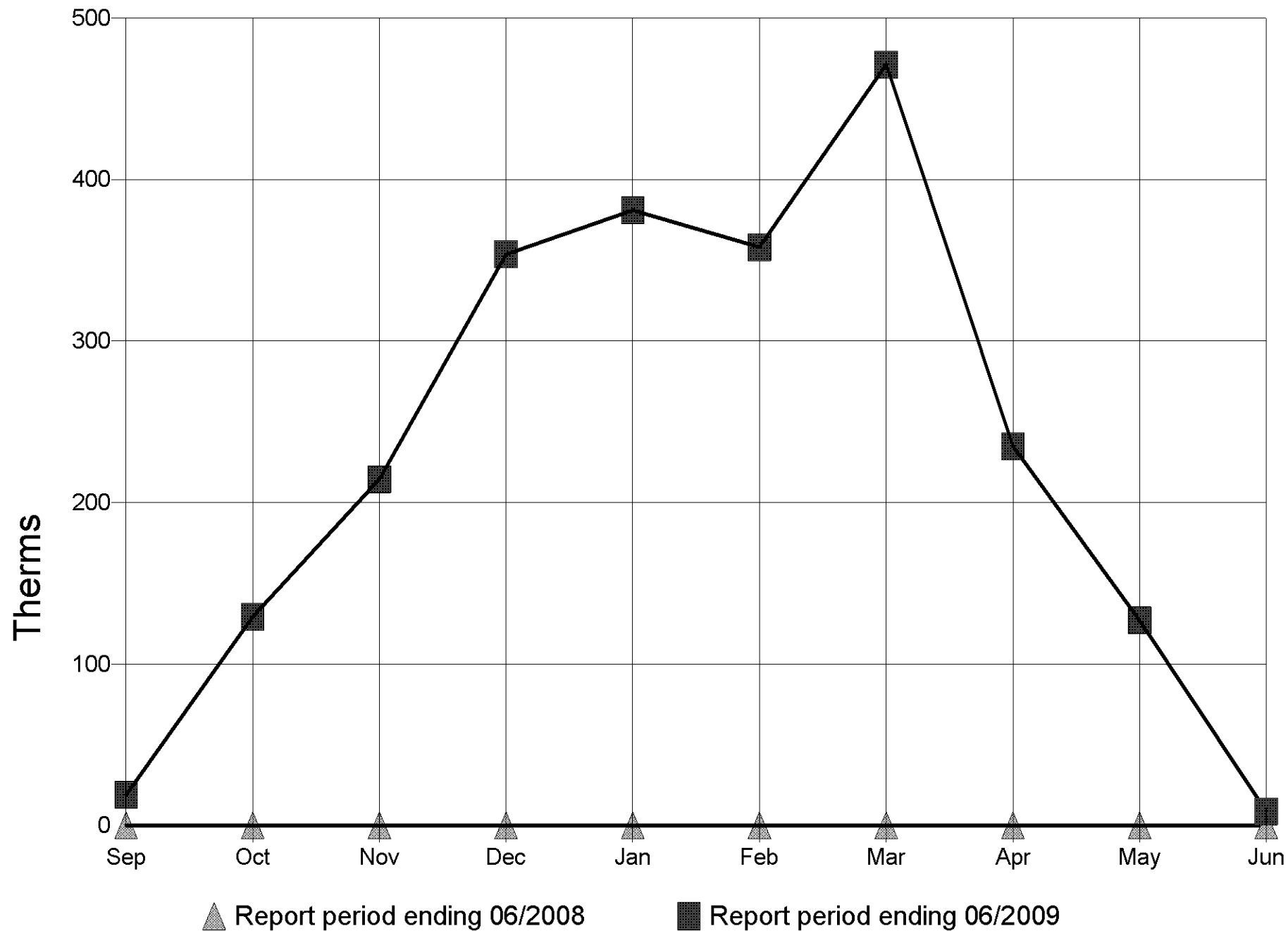
Monthly Water Use for WHITTIER



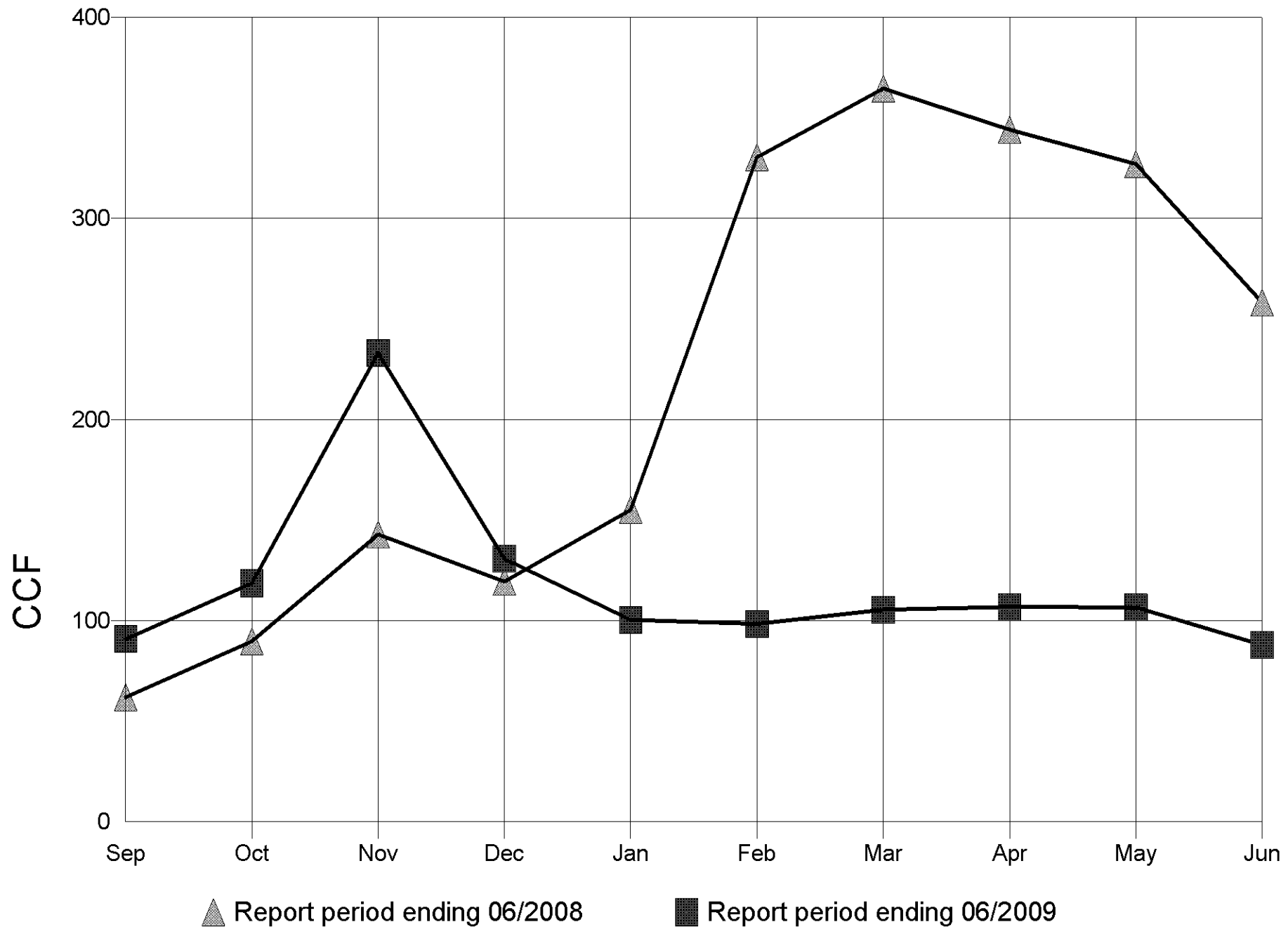
Monthly Electricity Use for WHITWORTH



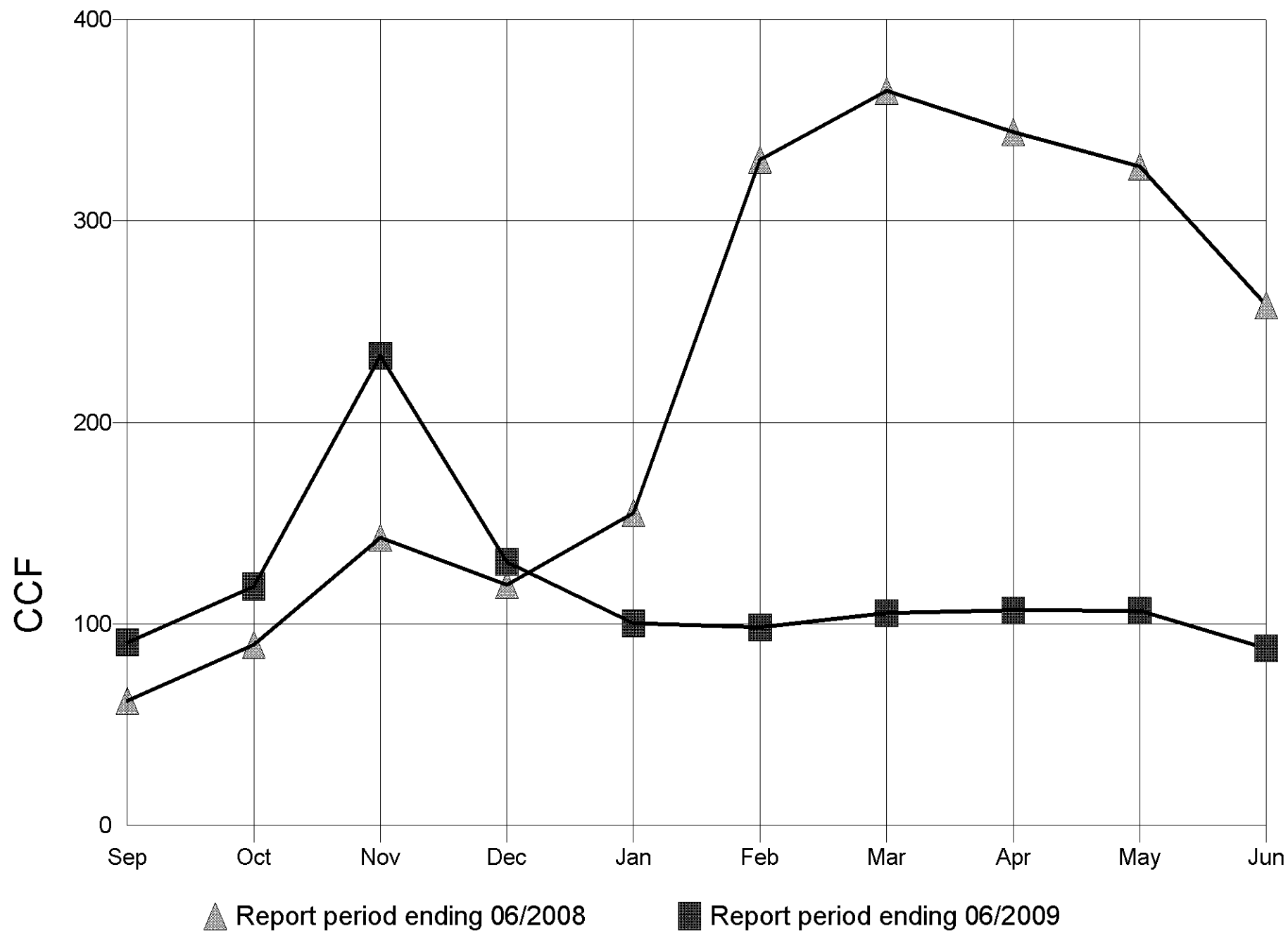
Monthly Natural Gas Use for WHITWORTH



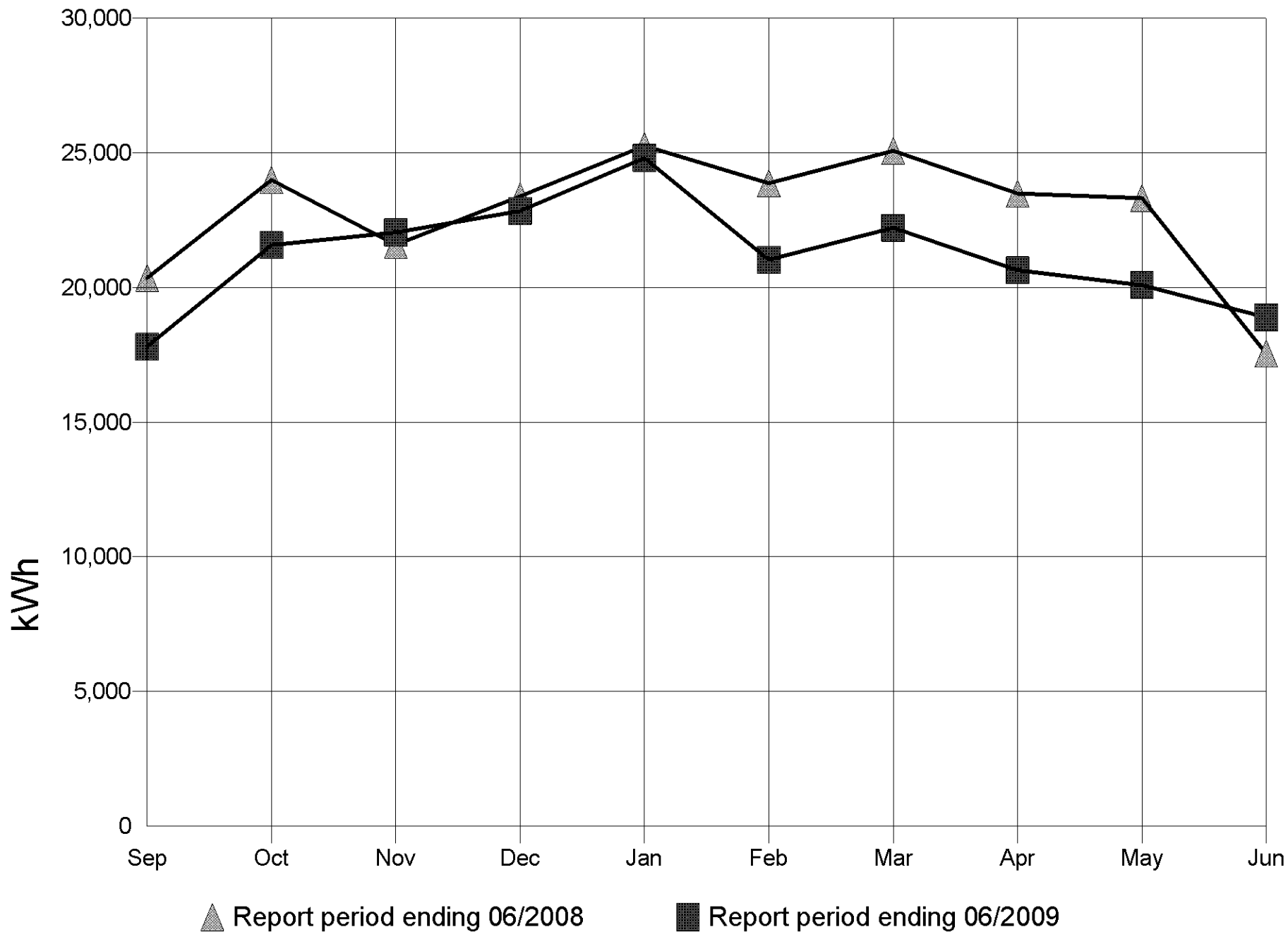
Monthly Sewer Use for WHITWORTH



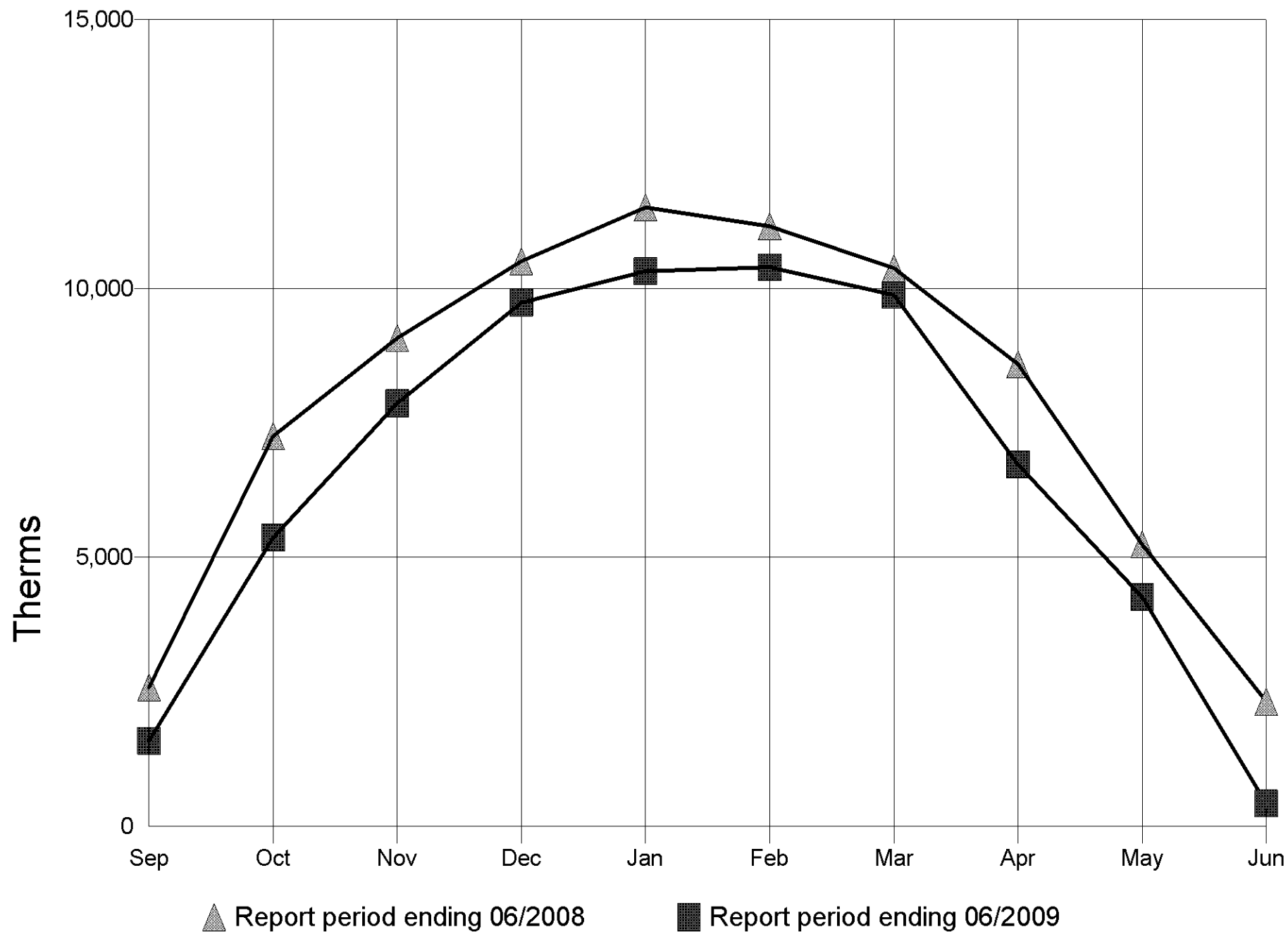
Monthly Water Use for WHITWORTH



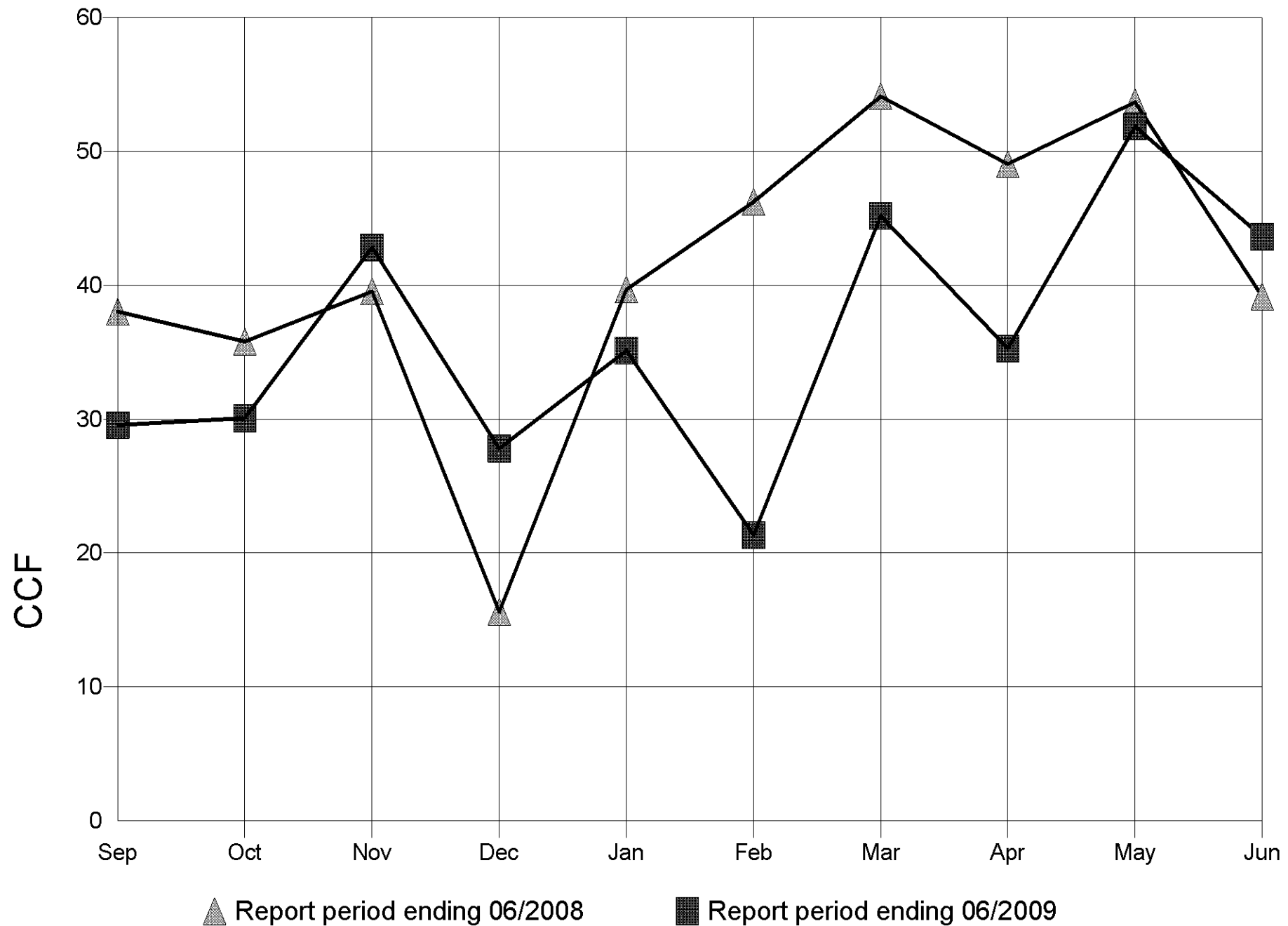
Monthly Electricity Use for WILSON-PACIFIC



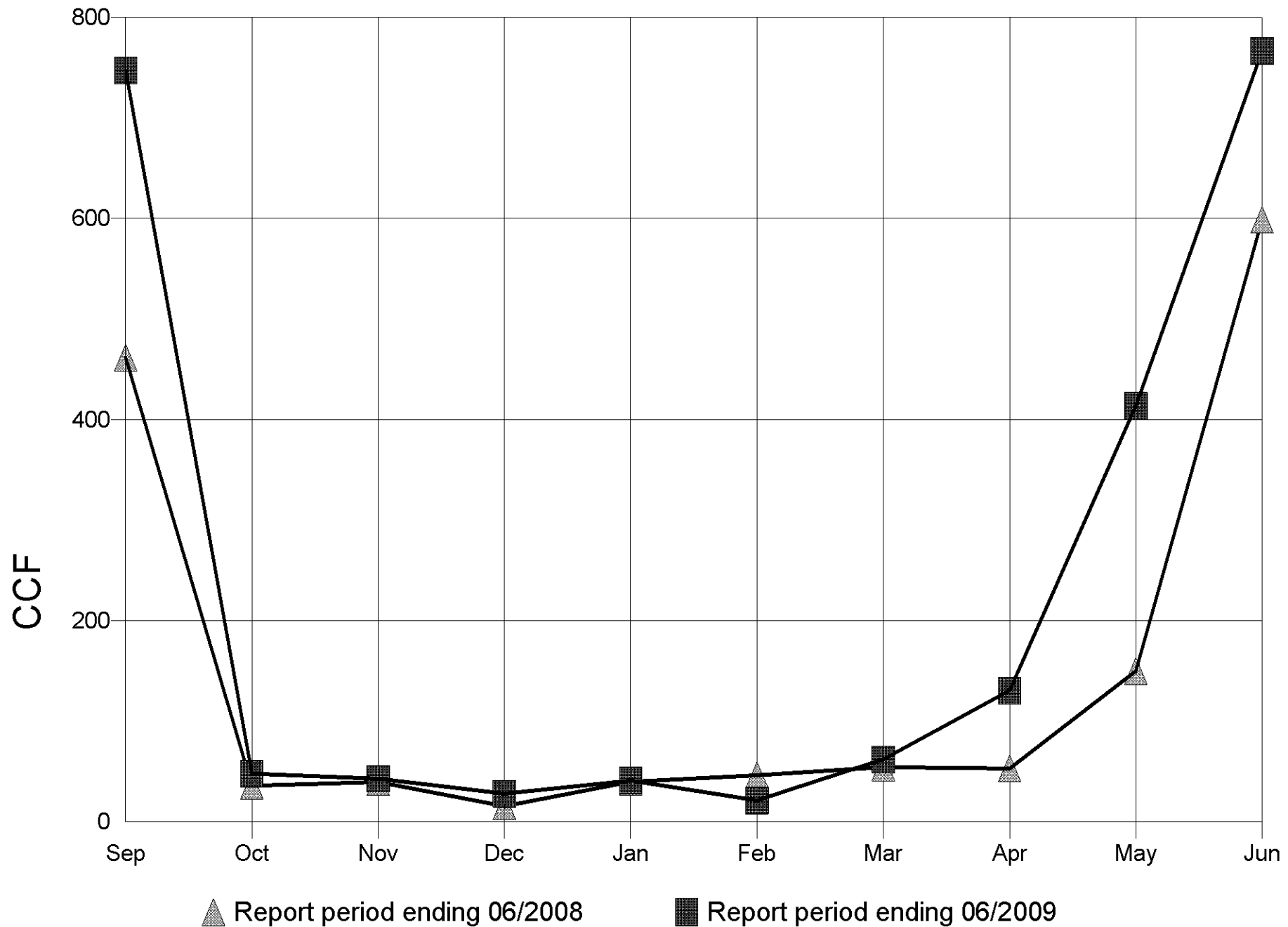
Monthly Natural Gas Use for WILSON-PACIFIC



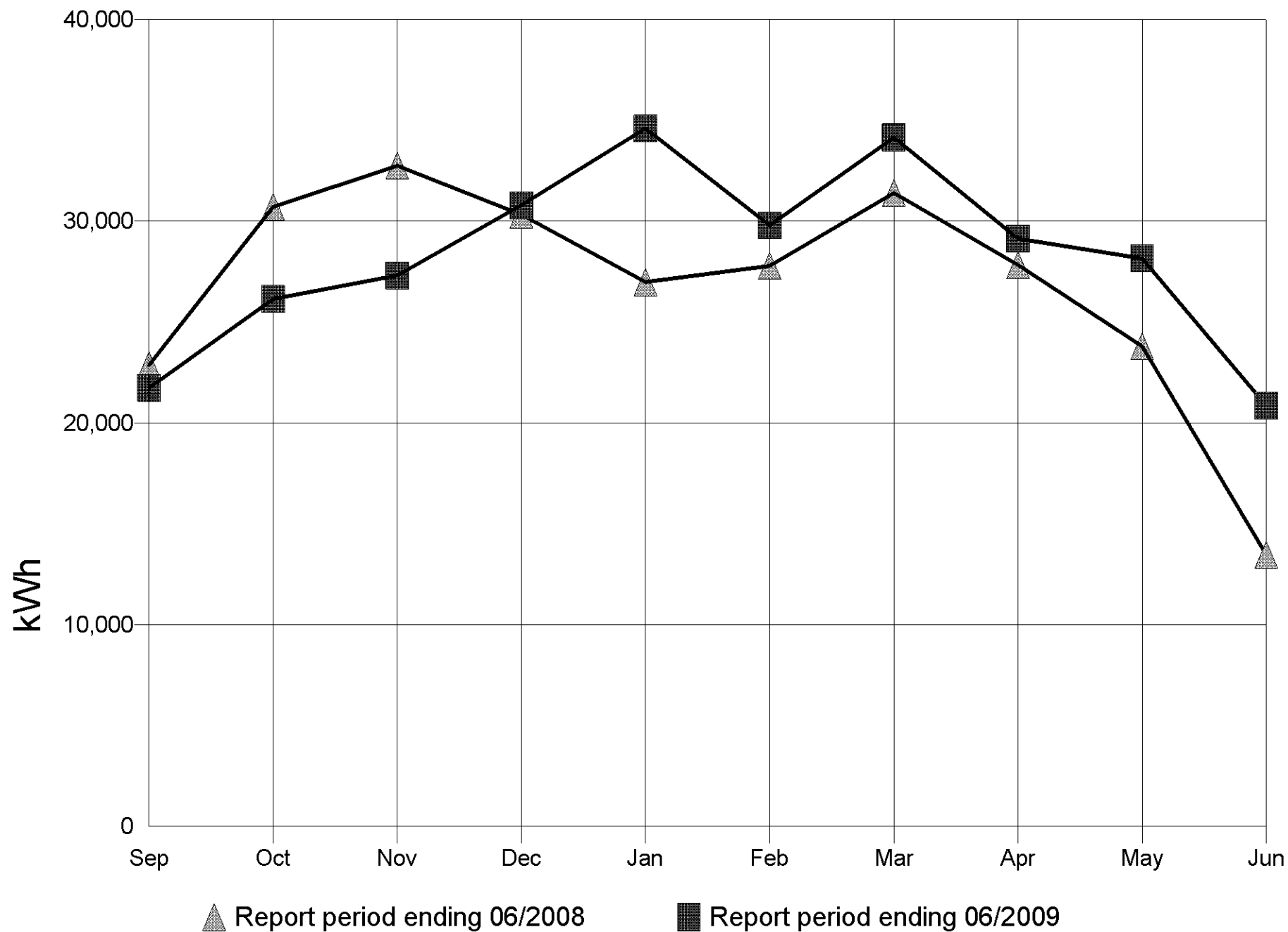
Monthly Sewer Use for WILSON-PACIFIC



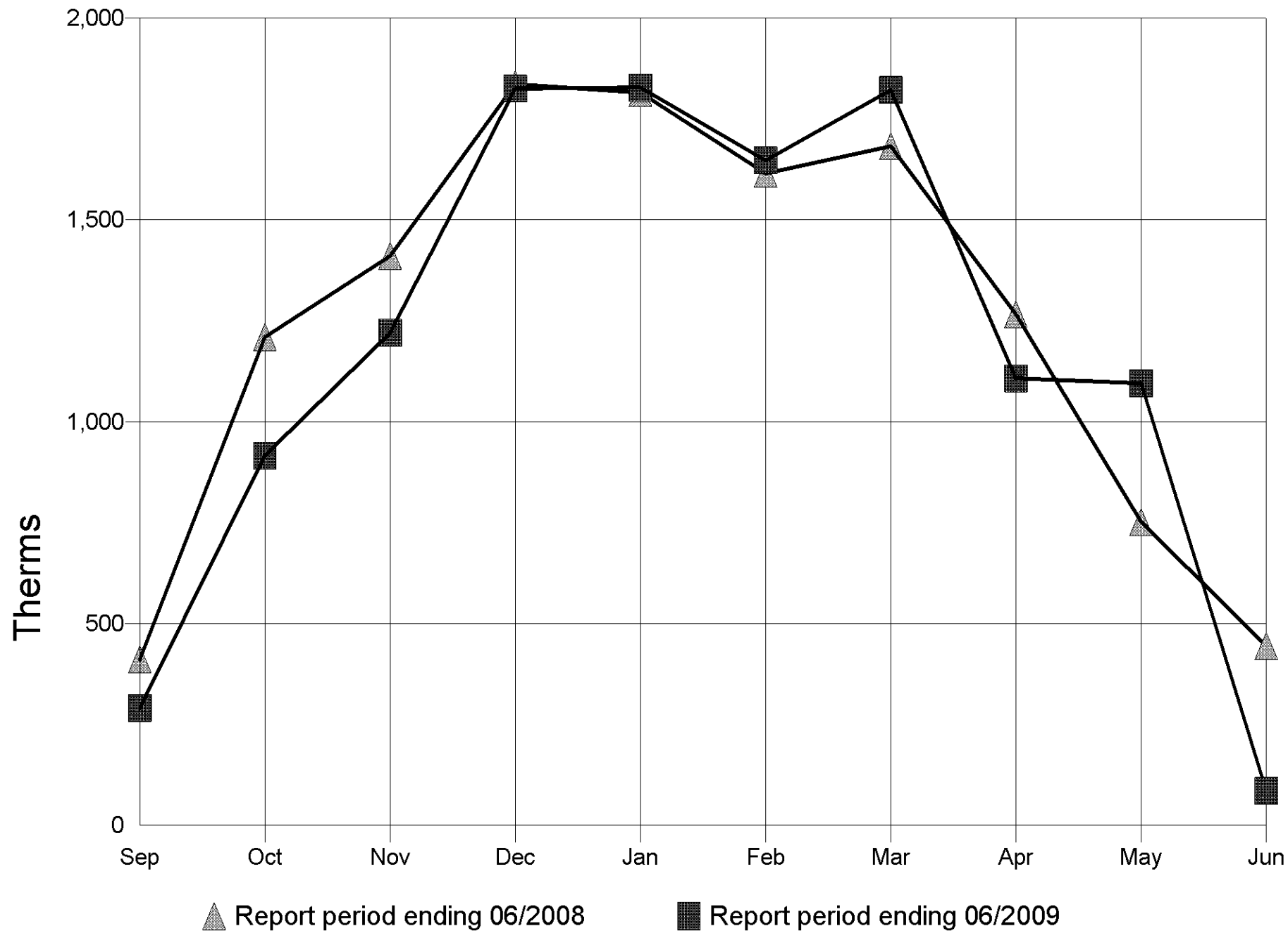
Monthly Water Use for WILSON-PACIFIC



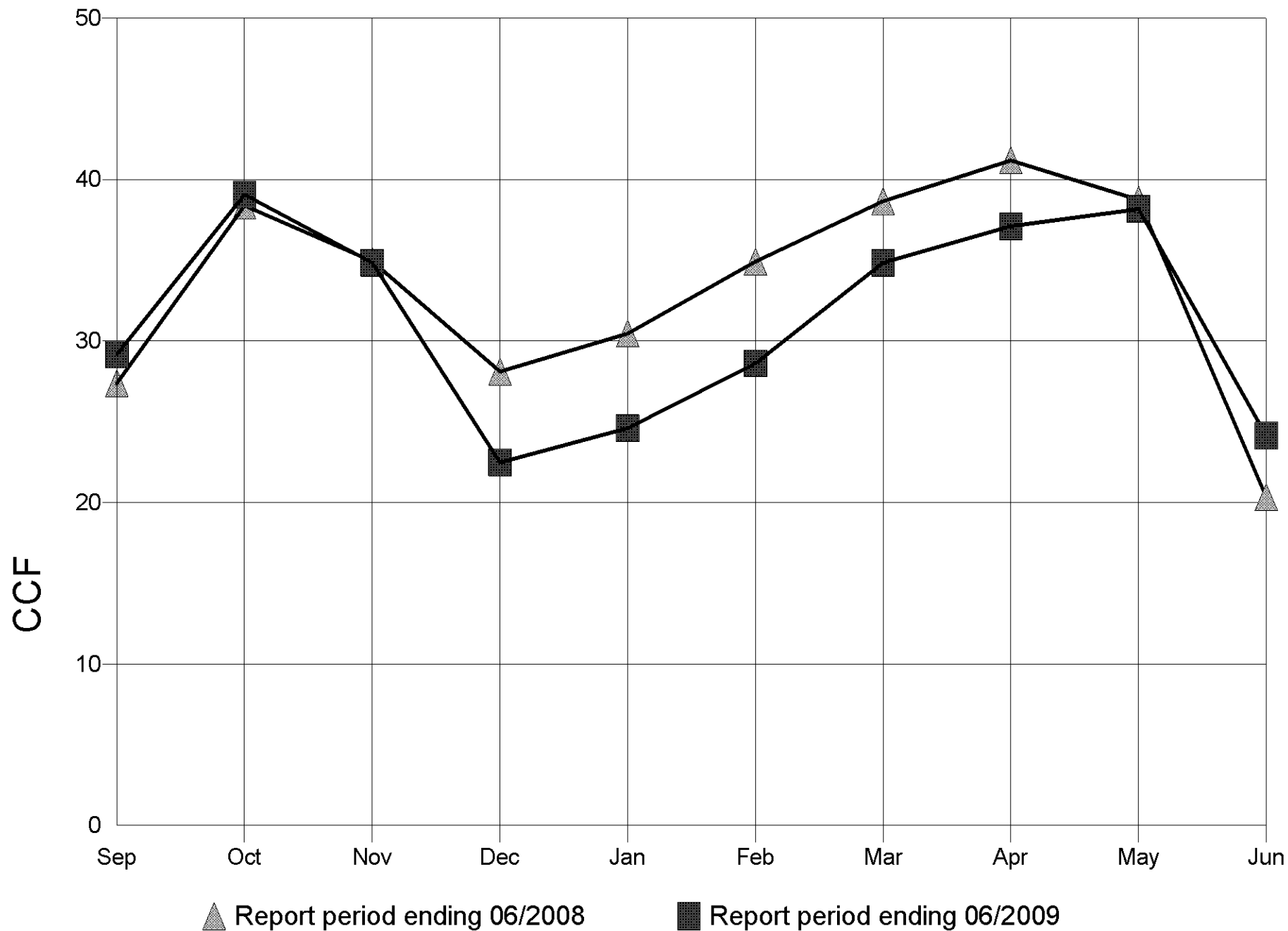
Monthly Electricity Use for WING LUKE



Monthly Natural Gas Use for WING LUKE



Monthly Sewer Use for WING LUKE



Monthly Water Use for WING LUKE

