	<p style="text-align: center;">SEATTLE SCHOOL DISTRICT NO. 1 BOARD BYLAWS</p> <p style="text-align: center;">DIRECTOR DISTRICTS</p>	<p style="text-align: center;">Bylaw B05.00 Revised JUL 2007 Page 1 of 25</p>
---	---	---

**DESCRIPTION**

**DIRECTOR DISTRICT I**

**DIRECTOR DISTRICT I: The boundary of Director District I starting at a northwest point begins at the intersection of the low waterline of Puget Sound and Northwest 145 Street extended and proceeds clockwise as follows:**

<b>Direction</b>	<b>On</b>	<b>To</b>
<b>East</b>	Northwest, North and Northeast 145 Street (City Limits)	Lake Washington
<b>South</b>	Lake Washington	Northeast 65 Street
<b>Northwest</b>	Northeast 65 Street	Sand Point Way Northeast
<b>North</b>	Sand Point Way Northeast	Northeast 70 Street
<b>West</b>	Northeast 70 Street	55 Ave Northeast
<b>North</b>	55 Ave Northeast	Northeast 75 Street
<b>West</b>	Northeast 75 Street	45 Ave Northeast
<b>North</b>	45 Ave Northeast	Northeast 85 Street
<b>West</b>	Northeast 85 Street	28 Ave Northeast
<b>South</b>	28 Ave Northeast	Northeast 83 Street
<b>West</b>	Northeast 83 Street	Ravenna Ave NE
<b>Northwest</b>	Ravenna Ave Northeast	Northeast 86 Street
<b>West</b>	Northeast 86 Street	23 Ave Northeast



SEATTLE SCHOOL  
DISTRICT NO. 1  
BOARD BYLAWS  
  
DIRECTOR DISTRICTS

Bylaw  
B05.00  
Revised  
JUL 2007  
Page 2 of 25


<b>North</b>	23 Ave Northeast	Northeast 88 Street
<b>West</b>	Northeast 88 Street	Lake City Way Northeast
<b>North</b>	Lake City Way Northeast	Northeast 100 Street
<b>West</b>	Northeast 100 Street	5 Ave Northeast
<b>North</b>	5 Ave Northeast	Northeast 103 Street
<b>West</b>	Northeast 103 Street	1 Ave Northeast
<b>South</b>	I Ave Northeast	Northeast 100 Street
<b>West</b>	Northeast and North 100 Street extended	Meridian Ave North
<b>North</b>	Meridian Ave North	North 107 Street extended
<b>West</b>	North 107 Street extended	Fremont Ave North
<b>South</b>	Fremont Ave North	North 105 Street
<b>West</b>	North 105 Street which becomes Northwest 105 Street	Holman Road North which becomes Holman Road Northwest
<b>Southwest</b>	Holman Road Northwest	14 Ave Northwest
<b>South</b>	14 Ave Northwest	Northwest 85 Street
<b>West</b>	Northwest 85 Street	19 Ave Northwest
<b>South</b>	19 Ave Northwest	Northwest 83 Street
<b>West</b>	Northwest 83 Street	20 Ave Northwest



SEATTLE SCHOOL  
DISTRICT NO. 1  
BOARD BYLAWS  
  
DIRECTOR DISTRICTS

Bylaw  
B05.00  
Revised  
JUL 2007  
Page 3 of 25

<b>South</b>	20 Ave Northwest	Northwest Canoe Pl
<b>West</b>	Northwest Canoe Place	21 Avenue Northwest
<b>South</b>	21 Avenue Northwest	Northwest 70 Street
<b>West</b>	Northwest 70 Street	24 Avenue Northwest
<b>North</b>	24 Avenue Northwest	Northwest 75 Street
<b>West</b>	Northwest 75 Street	28 Avenue Northwest
<b>South</b>	28 Avenue Northwest	Northwest 73 Street
<b>West</b>	Northwest 73 Street	28 Avenue Northwest
<b>South</b>	28 Avenue Northwest	Northwest 72 Street
<b>West</b>	Northwest 72 Street	35 Avenue Northwest
<b>South</b>	35 Avenue Northwest	Northwest 70 Street
<b>West</b>	Northwest 70 Street	Seaview Avenue Northwest
<b>North</b>	Seaview Avenue Northwest	Northwest 80 Street
<b>West</b>	Northwest 80 Street	Shilshole Bay
<b>North</b>	Shilshole Bay and Puget Sound	Northwest 145 Street extended

	<p style="text-align: center;">SEATTLE SCHOOL DISTRICT NO. 1 BOARD BYLAWS</p> <p style="text-align: center;">DIRECTOR DISTRICTS</p>	<p style="text-align: center;">Bylaw B05.00 Revised JUL 2007 Page 4 of 25</p>
---	---	---

## DIRECTOR DISTRICT II

**DIRECTOR DISTRICT II: The boundary of Director District II starting at a western point begins at the intersection of 20 Avenue Northwest and Northwest Canoe Place and proceeds clockwise as follows:**

Direction	On	To
<b>North</b>	20 Ave Northwest	Northwest 83 Street
<b>East</b>	Northwest 83 Street	19 Ave Northwest
<b>North</b>	19 Ave Northwest	Northwest 85 Street
<b>East</b>	Northwest 85 Street	14 Ave Northwest
<b>North</b>	14 Ave Northwest	Holman Road Northwest
<b>Northeast</b>	Holman Road Northwest and North	North 105 Street
<b>East</b>	North 105 Street	Fremont Ave North
<b>North</b>	Fremont Ave North	North 107 Street
<b>East</b>	North 107 Street	Meridian Ave North
<b>South</b>	Meridian Ave North	North 100 Street extended
<b>East</b>	Northeast 100 Street Extended	1 Avenue Northeast
<b>North</b>	1 Avenue Northeast	Northeast 103 Street
<b>East</b>	Northeast 103 Street	5 Avenue Northeast
<b>South</b>	5 Avenue Northeast	Northeast 100 Street



SEATTLE SCHOOL  
DISTRICT NO. 1  
BOARD BYLAWS  
  
DIRECTOR DISTRICTS

Bylaw  
B05.00  
Revised  
JUL 2007  
Page 5 of 25


<b>East</b>	Northeast 100 Street	Lake City Way Northeast
<b>Southwest</b>	Lake City Way Northeast	Northeast 85 Street
<b>West</b>	Northeast 85 Street	17 Avenue Northeast
<b>South</b>	17 Avenue Northeast	Northeast 82 Street
<b>West</b>	Northeast 82 Street	15 Avenue Northeast
<b>South</b>	15 Avenue Northeast	Northeast 75 Street
<b>West</b>	Northeast 75 Street	Roosevelt Way Northeast
<b>South</b>	Roosevelt Way Northeast	Northeast 55 Street
<b>East</b>	Northeast 55 Street	11 Ave Northeast
<b>South</b>	11 Ave Northeast	Northeast 50 Street
<b>West</b>	Northeast 50 Street	Roosevelt Way Northeast
<b>South</b>	Roosevelt Way Northeast	Lake Union
<b>Southwest</b>	Lake Union	Lake Washington Ship Canal
<b>Northwest</b>	Lake Washington Ship Canal	8 Ave Northwest
<b>North</b>	8 Ave Northwest	Northwest 49 Street
<b>East</b>	Northwest 49 Street	3 Avenue Northwest
<b>South</b>	3 Avenue Northwest	Northwest 45 Street



SEATTLE SCHOOL  
DISTRICT NO. 1  
BOARD BYLAWS  
  
DIRECTOR DISTRICTS

Bylaw  
B05.00  
Revised  
JUL 2007  
Page 6 of 25


<b>East</b>	Northwest 45 Street	1 Avenue Northwest Center Between
<b>North</b>	1 Avenue Northwest Center Between	Northwest 47 Street
<b>East</b>	Northwest 47 Street	Northwest Market Street
<b>Northwest</b>	Northwest Market Street	Northwest 48 Street
<b>West</b>	Northwest 48 Street	2 Avenue Northwest
<b>North</b>	2 Avenue Northwest	Northwest 50 Street
<b>Northwest</b>	Northwest 50 Street Eastside	2 Avenue Northwest
<b>South</b>	2 Ave Northwest	Northwest 51 Street
<b>East</b>	Northwest 51 Street	1 Ave Northwest
<b>North</b>	I Ave Northwest	Palmer Dr Northwest
<b>Northwest</b>	Palmer Dr Northwest	I Ave Northwest
<b>North</b>	I Ave Northwest	Palatine Place North
<b>Northeast</b>	Palatine Place North	North 57 Street
<b>Northwest</b>	North 57 Street	I Ave Northwest
<b>North</b>	I Ave Northwest	Northwest 70 Street
<b>West</b>	Northwest 70 Street	19 Ave Northwest
<b>North</b>	19 Ave Northwest	Northwest Canoe Place

 <p>SEATTLE PUBLIC SCHOOLS</p>	<p>SEATTLE SCHOOL DISTRICT NO. 1 BOARD BYLAWS</p> <p>DIRECTOR DISTRICTS</p>	<p>Bylaw B05.00 Revised JUL 2007 Page 7 of 25</p>
---	---	---

**West**

Northwest Canoe Place

20 Ave Northwest

	<p style="text-align: center;">SEATTLE SCHOOL DISTRICT NO. 1 BOARD BYLAWS</p> <p style="text-align: center;">DIRECTOR DISTRICTS</p>	<p style="text-align: center;">Bylaw B05.00 Revised JUL 2007 Page 8 of 25</p>
---	---	---

### DIRECTOR DISTRICT III

**DIRECTOR DISTRICT III: The boundary of Director District III starting at a northwest point begins at the intersection Northeast 88 Street and Lake City Way Northeast and proceeds clockwise as follows:**

<b>Direction</b>	<b>On</b>	<b>To</b>
<b>East</b>	Northeast 88 Street	23 Ave Northeast
<b>South</b>	23 Ave Northeast	Northeast 86 Street
<b>East</b>	Northeast 86 Street	Ravenna Ave Northeast
<b>South</b>	Ravenna Ave Northeast	Northeast 83 Street
<b>East</b>	Northeast 83 Street	28 Ave Northeast
<b>North</b>	28 Ave Northeast	Northeast 85 Street
<b>East</b>	Northeast 85 Street	45 Ave Northeast
<b>South</b>	45 Ave Northeast	Northeast 75 Street
<b>East</b>	Northeast 75 Street	55 Ave Northeast
<b>South</b>	55 Ave Northeast	Northeast 70 Street
<b>East</b>	Northeast 70 Street	Sand Point Way Northeast
<b>South</b>	Sand Point Way Northeast	Northeast 65 Street



SEATTLE SCHOOL  
DISTRICT NO. 1  
BOARD BYLAWS  
  
DIRECTOR DISTRICTS

Bylaw  
B05.00  
Revised  
JUL 2007  
Page 9 of 25

<b>East</b>	Northeast 65 Street	Lake Washington
<b>South</b>	Lake Washington	East Mercer Street
<b>West</b>	East Mercer Street	39 Ave East
<b>North</b>	39 Ave East	McGilvra Blvd East
<b>Southwest</b>	McGilvra Blvd East	38 Ave East
<b>North</b>	38 Ave East	Hillside Drive East
<b>South</b>	Hillside Drive East	Lake Wash Blvd East
<b>Northwest</b>	Lake Wash Blvd East	36 Ave East
<b>North</b>	36 Ave East	East Mercer Street
<b>West</b>	East Mercer Street	Lake Wash Blvd East
<b>Northwest</b>	Lake Wash Blvd East	East Madison Street
<b>Southwest</b>	East Madison Street	29 Ave East
<b>North</b>	29 Ave East	E Roy St
<b>East</b>	E Roy St	29 <sup>th</sup> Ave E
<b>North</b>	29 <sup>th</sup> Ave E	East Ward Street
<b>West</b>	East Ward Street	28 Ave East
<b>Northwest</b>	28 Ave East	East Helen Street
<b>West</b>	East Helen Street	Turner Way East
<b>Southwest</b>	Turner Way East	23 Avenue East
<b>North</b>	23 Avenue East	East Prospect Street
<b>West</b>	East Prospect Street	22 Avenue East



SEATTLE SCHOOL  
DISTRICT NO. 1  
BOARD BYLAWS  
  
DIRECTOR DISTRICTS

Bylaw  
B05.00  
Revised  
JUL 2007  
Page 10 of 25

<b>North</b>	22 Avenue East	East Galer Street
<b>West</b>	East Galer Street	East Interlaken Boulevard
Northwest	East Interlaken Boulevard	11 Avenue East
South	11 Avenue East	East Miller Street
East	East Miller Street	13 Avenue East
South	13 Avenue East	East Lynn Street
East	East Lynn Street	Everett Avenue East
South	Everett Avenue East	East Boston Street
Southeast	East Boston Street	15 Avenue East
South	15 Avenue East	East Olin Place
East	East Olin Place	15 Avenue East
Southeast	15 Avenue East	East Garfield Street
East	East Garfield Street	16 Avenue East
South	16 Avenue East	East Republican Street
West	East Republican Street	15 Avenue East
<b>North</b>	15 Avenue East	East Mercer Street
<b>West</b>	East Mercer Street	14 Avenue East
<b>North</b>	14 Avenue East	East Aloha Street
<b>West</b>	East Aloha Street	Broadway Ave E



SEATTLE SCHOOL  
DISTRICT NO. 1  
BOARD BYLAWS  
  
DIRECTOR DISTRICTS

Bylaw  
B05.00  
Revised  
JUL 2007  
Page 11 of 25


<b>South</b>	Broadway Ave E	East Roy Street
<b>West</b>	East Roy Street	Boylston Avenue E
<b>South</b>	Boylston Avenue E	East Republican Street
<b>West</b>	East Republican Street	Belmont Ave East
<b>South</b>	Belmont Ave East	East Thomas Street
<b>West</b>	East Thomas Street	Summit Avenue East
<b>South</b>	Summit Avenue East	East Denny Way
<b>West</b>	East Denny Way	Bellevue Avenue East
<b>South</b>	Bellevue Avenue East	Olive Way
<b>Southeast</b>	Olive Way	Minor Avenue
<b>Southwest</b>	Minor Avenue	Union Street
<b>Southwest</b>	Union Street	Boren Avenue
<b>Northwest</b>	Boren Avenue	Pike Street
<b>Southwest</b>	Pike Street	9 Avenue
<b>Southeast</b>	9 Avenue	I5
<b>South</b>	I5	James Street
<b>Southwest</b>	James Street	4 <sup>th</sup> Avenue
<b>Northwest</b>	4 <sup>th</sup> Avenue	5 <sup>th</sup> Avenue North
<b>East</b>	Olive Way	Westlake Ave North
<b>North</b>	Westlake Ave North	Westlake Ave North extended



SEATTLE SCHOOL  
DISTRICT NO. 1  
BOARD BYLAWS  
  
DIRECTOR DISTRICTS

Bylaw  
B05.00  
Revised  
JUL 2007  
Page 12 of 25

<b>North</b>	Westlake Ave North extended	Lake Union
<b>Northeast</b>	Lake Union	Eastlake Avenue Northeast
<b>Northeast</b>	Eastlake Avenue Northeast	Roosevelt Way Northeast
<b>North</b>	Roosevelt Way Northeast	Northeast 50 Street
<b>East</b>	Northeast 50 Street	11 Ave Northeast
<b>North</b>	11 Ave Northeast	Northeast 55 Street
<b>West</b>	Northeast 55 Street	Roosevelt Way Northeast
<b>North</b>	Roosevelt Way Northeast	Northeast 75 Street
<b>East</b>	Northeast 75 Street	15 Avenue Northeast
<b>North</b>	15 Avenue Northeast	Northeast 82 Street
<b>East</b>	Northeast 82 Street	17 Avenue East
<b>North</b>	17 Avenue East	85 Avenue East
<b>East</b>	85 Avenue East	Lake City Way Northeast
<b>Northeast</b>	Lake City Way Northeast	Northeast 88 Street

	<p style="text-align: center;">SEATTLE SCHOOL DISTRICT NO. 1 BOARD BYLAWS</p> <p style="text-align: center;">DIRECTOR DISTRICTS</p>	<p style="text-align: center;">Bylaw B05.00 Revised JUL 2007 Page 13 of 25</p>
---	---	--

### DIRECTOR DISTRICT IV

**DIRECTOR DISTRICT IV: The boundary of Director District IV starting at a northwest point begins at the intersection of Shilshole Bay and Northwest 80 Street and proceeds clockwise as follows:**

Direction	On	To
<b>East</b>	Northwest 80 Street extended	Seaview Ave Northwest
<b>South</b>	Seaview Ave Northwest	Northwest 70 Street
<b>East</b>	Northwest 70 Street	35 Avenue Northwest
<b>North</b>	35 Avenue Northwest	Northwest 72 Street
<b>East</b>	Northwest 72 Street	28 Avenue Northwest
<b>North</b>	28 Avenue Northwest	Northwest 73 Street
<b>East</b>	Northwest 73 Street	26 Avenue Northwest
<b>North</b>	26 Avenue Northwest	Northwest 75 Street
<b>East</b>	Northwest 75 Street	24 Avenue Northwest
<b>South</b>	24 Avenue Northwest	Northwest 70 Street
<b>East</b>	Northwest 70 Street	21 Ave Northwest
<b>North</b>	21 Ave Northwest	Northwest Canoe Place
<b>East</b>	Northwest Canoe Place	19 Ave Northwest
<b>South</b>	19 Ave Northwest	Northwest 70 Street
<b>East</b>	Northwest 70 Street	I Ave Northwest



SEATTLE SCHOOL  
DISTRICT NO. 1  
BOARD BYLAWS  
  
DIRECTOR DISTRICTS

Bylaw  
B05.00  
Revised  
JUL 2007  
Page 14 of 25


<b>South</b>	I Ave Northwest	North 57 Street
<b>Southeast</b>	North 57 Street	Palatine Place North
<b>Southwest</b>	Palatine Place North	I Ave Northwest
<b>South</b>	I Ave Northwest	Palmer Dr Northwest
<b>Southeast</b>	Palmer Dr Northwest	I Ave Northwest
<b>South</b>	I Ave Northwest	Northwest 51 Street
<b>West</b>	Northwest 51 Street	2 Ave Northwest
<b>South</b>	2 Ave Northwest	Northwest 48 Street
<b>East</b>	Northwest 48 Street	Northwest Market Street
<b>Southeast</b>	Northwest Market Street	Northwest 47 Street
<b>West</b>	Northwest 47 Street	1 Avenue Northwest
<b>South</b>	1 Avenue Northwest	Northwest 45 Street
<b>West</b>	Northwest 45 Street	3 Avenue Northwest
<b>North</b>	3 Avenue Northwest	Northwest 49 Street
<b>West</b>	Northwest 49 Street	8 Avenue Northwest
<b>South</b>	8 Ave Northwest	Lake Washington Ship Canal
<b>Southeast</b>	Lake Washington Ship Canal	Lake Union
<b>South</b>	Lake Union	Westlake Ave North extended



SEATTLE SCHOOL  
DISTRICT NO. 1  
BOARD BYLAWS  
  
DIRECTOR DISTRICTS

Bylaw  
B05.00  
Revised  
JUL 2007  
Page 15 of 25

<b>South</b>	Westlake Ave North extended	Valley Street and Westlake Ave North
<b>South</b>	Westlake Ave North	Olive Way
<b>Southwest</b>	Olive Way	3 Ave
<b>Northwest</b>	3 Ave	Blanchard Street
<b>Northeast</b>	Blanchard Street	4 Ave
<b>Northwest</b>	4 Ave	Bell Street
<b>Southwest</b>	Bell Street	I Ave
<b>Northwest</b>	I Ave	Vine Street
<b>Southwest</b>	Vine Street	Elliot Bay
<b>Northwest</b>	Elliott Bay and Puget Sound	Shilshole Bay
<b>North</b>	Shilshole Bay	Northwest 80 Street extended

	<p style="text-align: center;">SEATTLE SCHOOL DISTRICT NO. 1 BOARD BYLAWS</p> <p style="text-align: center;">DIRECTOR DISTRICTS</p>	<p style="text-align: center;">Bylaw B05.00 Revised JUL 2007 Page 16 of 25</p>
---	---	--

**DIRECTOR DISTRICT V**

**DIRECTOR DISTRICT V: The boundary of Director District V starting at a northwest point begins at the intersection of 1<sup>st</sup> Avenue and Vine Street and proceeds clockwise as follows:**

<b>Direction</b>	<b>On</b>	<b>To</b>
<b>Southeast</b>	1 Ave	Bell Street
<b>Northeast</b>	Bell Street	4 Ave
<b>Southeast</b>	4 Ave	Blanchard Street
<b>Southwest</b>	Blanchard Street	3 Avenue
<b>Southeast</b>	3 Ave	3 <sup>rd</sup> Avenue
<b>Northeast</b>	Stewart St	Olive Way
<b>Northeast</b>	Olive Way	4 <sup>th</sup> Avenue
<b>Southeast</b>	4 <sup>th</sup> Avenue	James Street
<b>Northeast</b>	James Street	I-5
<b>North</b>	I-5	Pike Street
<b>Northeast</b>	Pike Street	Boren Avenue
<b>Southeast</b>	Boren Avenue	Union Street
<b>Northeast</b>	Union Street	Minor Avenue
<b>Northwest</b>	Minor Avenue	Olive Way
<b>Northeast</b>	Olive Way	Bellevue Avenue
<b>North</b>	Bellevue Avenue	East Denny Way
<b>East</b>	East Denny Way	Summit Avenue East



SEATTLE SCHOOL  
DISTRICT NO. 1  
BOARD BYLAWS  
  
DIRECTOR DISTRICTS


Bylaw  
B05.00  
Revised  
JUL 2007  
Page 17 of 25

<b>North</b>	Summit Avenue East	East Thomas Street
<b>East</b>	East Thomas Street	Belmont Avenue East
<b>North</b>	Belmont Avenue East	East Republican Street
<b>East</b>	East Republican Street	Boylston Avenue East
<b>North</b>	Boylston Avenue East	East Roy Street
<b>East</b>	East Roy Street	Broadway Avenue East
<b>North</b>	Broadway Avenue East	East Aloha Street
<b>East</b>	East Aloha Street	14 Avenue East
<b>South</b>	14 Avenue East	East Mercer Street
<b>East</b>	East Mercer Street	15 Avenue East
<b>South</b>	15 Avenue East	East Republican Street
<b>East</b>	East Republican Street	16 Avenue East
<b>North</b>	16 Avenue East	East Garfield Street
<b>West</b>	East Garfield Street	15 Avenue East
<b>Northwest</b>	15 Avenue East	East Olin Place
<b>North</b>	East Olin Place	15 Avenue East
<b>North</b>	15 Avenue East	East Boston Street
<b>Northwest</b>	East Boston Street	Everett Avenue East



SEATTLE SCHOOL  
DISTRICT NO. 1  
BOARD BYLAWS  
  
DIRECTOR DISTRICTS

Bylaw  
B05.00  
Revised  
JUL 2007  
Page 18 of 25

North	Everett Avenue East	East Lynn Street
West	East Lynn Street	13 Avenue East
North	13 Avenue East	East Miller Street
West	East Miller Street	11 Avenue East
North	11 Avenue East	East Interlaken Boulevard
Southeast	East Interlaken Boulevard	East Galer Street
<b>East</b>	East Galer Street	22 Avenue East
<b>South</b>	22 Avenue East	East Prospect Street
<b>East</b>	East Prospect Street	23 Avenue East
<b>South</b>	23 Avenue East	Turner Way East
<b>Northeast</b>	Turner Way East	East Helen Street
<b>East</b>	East Helen Street	28 Ave East
<b>Southeast</b>	28 Ave East	East Ward Street
<b>East</b>	East Ward Street	29 Ave East
<b>South</b>	29 Ave East	 oy Street-
<b>West</b>	<a href="#">E Roy St</a>	<a href="#">East Madison St</a>
<b>Northeast</b>	East Madison Street	Lake Wash Blvd East
<b>Southeast</b>	Lake Wash Blvd East	East Mercer Street
<b>East</b>	East Mercer Street	36 Ave East
<b>South</b>	36 Ave East	Lake Wash Blvd East



SEATTLE SCHOOL  
DISTRICT NO. 1  
BOARD BYLAWS  
  
DIRECTOR DISTRICTS


Bylaw  
B05.00  
Revised  
JUL 2007  
Page 19 of 25


<b>Southeast</b>	Lake Wash Blvd East	Hillside Drive East
<b>North</b>	Hillside Drive East	38 Ave East
<b>Southeast</b>	38 Ave East	McGilvra Blvd East
<b>Northeast</b>	McGilvra Blvd East	39 Ave East
<b>South</b>	39 Ave East	East Mercer Street
<b>East</b>	East Mercer Street	Lake Washington
<b>South</b>	Lake Washington	South Plum Street extended
<b>West</b>	South Plum Street extended	Lake Washington Blvd. South Extended
<b>North</b>	Lake Washington Blvd. South Extended	South Holgate Street Extended
<b>West</b>	South Holgate Street extended	31 Avenue South
<b>South</b>	31 Avenue South	South Plum Street
<b>East</b>	South Plum Street	30 Avenue South
<b>North</b>	30 Avenue South	South Plum Street
<b>West</b>	South Plum Street	M L King Jr. Way South
<b>North</b>	M L King Jr. Way South	I90 – Southern Boundary
<b>West</b>	I90 – Southern Boundary	23 Avenue South
<b>South</b>	23 Avenue South	Rainier Avenue South



SEATTLE SCHOOL  
DISTRICT NO. 1  
BOARD BYLAWS  
  
DIRECTOR DISTRICTS

Bylaw  
B05.00  
Revised  
JUL 2007  
Page 20 of 25

<b>Northwest</b>	Rainier Avenue South	South Plum Street
<b>West</b>	South Plum Street	17 Avenue South
<b>South</b>	17 Avenue South	South Hill Street
<b>West</b>	South Hill Street	16 Avenue South
<b>North</b>	16 Avenue South	South Plum Street
<b>West</b>	South Plum Street	12 Ave South
<b>South</b>	12 Ave South	Beacon Ave South
<b>Northwest</b>	Beacon Ave South	South Holgate Street
<b>West</b>	South Holgate Street	East Marginal Way
<b>South</b>	East Marginal Way	South Stacy Street
<b>Northwest</b>	South Stacy Street	East Waterway
<b>North</b>	East Waterway	Elliott Bay
<b>Northwest</b>	Elliott Bay	Vine Street  (extended)
<del><b>East</b></del>	<del>West Denny Way and Denny Way</del>	<del>3 Ave</del>
<del><b>Southeast</b></del>	<del>3 Ave</del>	<del>Vine Street</del>
<del><b>Southwest</b></del>	<del>Vine Street</del>	<del>I Ave</del>

	<p style="text-align: center;">SEATTLE SCHOOL DISTRICT NO. 1 BOARD BYLAWS</p> <p style="text-align: center;">DIRECTOR DISTRICTS</p>	<p style="text-align: center;">Bylaw B05.00 Revised JUL 2007 Page 21 of 25</p>
---	---	--

### DIRECTOR DISTRICT VI

**DIRECTOR DISTRICT VI: The boundary of Director District VI starting at a northwest point begins at the southwest point of Elliott Bay (at its intersection with Puget Sound) and proceeds clockwise as follows:**


<b>Direction</b>	<b>On</b>	<b>To</b>
<b>East</b>	Elliott Bay	East Waterway
<b>South</b>	East Waterway	Duwamish Waterway
<b>Southeast</b>	Duwamish Waterway	South 102 Street extended
<b>Northwest</b>	South 102 Street extended	South 101 Street extended
<b>North</b>	South 101 Street extended	South 100 Street extended
<b>West</b>	South 100 Street extended	Des Moines Way South extended
<b>Northwest</b>	Des Moines Way South	South 99 Street extended
<b>West</b>	South 99 Street and extension	8 Ave South
<b>South</b>	8 Ave South	South 100 Street
<b>West</b>	South 100 Street	Myers Way South
<b>Northwest</b>	Myers Way South	Southwest Roxbury Street extended
<b>West</b>	Southwest Roxbury Street (City Limits)	19 Ave Southwest extended (City Limits)



SEATTLE SCHOOL  
DISTRICT NO. 1  
BOARD BYLAWS  
  
DIRECTOR DISTRICTS

Bylaw  
B05.00  
Revised  
JUL 2007  
Page 22 of 25

<b>South</b>	19 Ave Southwest extended (City Limits)	Southwest 98 Street
<b>West</b>	Southwest 98 Street (City Limits)	21 Ave Southwest
<b>North</b>	21 Ave Southwest (City Limits)	Southwest Roxbury Street
<b>West</b>	Southwest Roxbury Street (City Limits)	30 Ave Southwest
<b>South</b>	30 Ave Southwest which becomes Seola Beach Drive Southwest (City Limits)	Puget Sound
<b>North</b>	Puget Sound	Elliott Bay

	<p style="text-align: center;">SEATTLE SCHOOL DISTRICT NO. 1 BOARD BYLAWS</p> <p style="text-align: center;">DIRECTOR DISTRICTS</p>	<p style="text-align: center;">Bylaw B05.00 Revised JUL 2007 Page 23 of 25</p>
---	---	--

### DIRECTOR DISTRICT VII

**DIRECTOR DISTRICT VII: The boundary of Director District VII starting at a northwest point begins at the intersection of South Stacy street and the East Waterway and proceeds clockwise as follows:**


<b>Direction</b>	<b>On</b>	<b>To</b>
<b>Southeast</b>	South Stacy Street	East Marginal Way
<b>North</b>	East Marginal Way	South Holgate Street
<b>East</b>	South Holgate Street	Beacon Ave South
<b>Southeast</b>	Beacon Ave South	12 Ave South
<b>North</b>	12 Ave South	South Plum Street
<b>East</b>	South Plum Street	16 Avenue South
<b>South</b>	16 Avenue South	South Hill Street
<b>East</b>	South Hill Street	17 Avenue South
<b>North</b>	17 Avenue South	South Plum Street
<b>East</b>	South Plum Street	Rainier Avenue South
<b>Southeast</b>	Rainier Avenue South	23 Avenue South
<b>North</b>	23 Avenue South	I90 – Southern Boundary
<b>East</b>	I90 – Southern Boundary	M L King Jr Way South
<b>South</b>	M L King Jr Way South	South Plum Street
<b>East</b>	South Plum Street	30 Avenue South



SEATTLE SCHOOL  
DISTRICT NO. 1  
BOARD BYLAWS  
  
DIRECTOR DISTRICTS

Bylaw  
B05.00  
Revised  
JUL 2007  
Page 24 of 25

<b>South</b>	30 Avenue South	South Plum Street
<b>East</b>	South Plum Street	31 Avenue South
<b>South</b>	31 Avenue South	South Holgate Street extended
<b>East</b>	South Holgate Street extended	Lake Washington Blvd South extended
<b>South</b>	Lake Washington Blvd South Extended	South Plum Street extended
<b>East</b>	South Plum Street extended	Lake Washington
<b>South</b>	Lake Washington	South Ryan Street extended
<b>West</b>	South Ryan Street (City Limits)	68 Ave South (City Limits)
<b>South</b>	68 Ave South (extended) City Limits	South 112 Street extended
<b>East</b>	South 112 Street extended (City Limits)	Cornell Ave South (including both sides of the street)
<b>South</b>	Cornell Ave South (including both sides of the street) City Limits	South 115 Street
<b>West</b>	South 115 Street (extended) including both sides of the street City Limits	Renton Ave South

 <p>SEATTLE PUBLIC SCHOOLS</p>	<p>SEATTLE SCHOOL DISTRICT NO. 1 BOARD BYLAWS</p> <p>DIRECTOR DISTRICTS</p>	<p>Bylaw B05.00 Revised JUL 2007 Page 25 of 25</p>
---	---	--

<b>North</b>	Renton Ave South City Limits	South Leo Street extended
<b>West</b>	South Leo Street (extended) City Limits	59 Ave South
<b>South</b>	59 Ave South City Limits	South Juniper Street
<b>West</b>	South Juniper Street City Limits	I-5 (Freeway)
<b>Northwest</b>	I-5 (Freeway)	South Ryan Street extended
<b>West</b>	South Ryan Street	Duwamish Waterway
<b>Northwest</b>	Duwamish Waterway	East Waterway
<b>North</b>	East Waterway	South Atlantic Street

---

Former Code: B02.03.01

Previous Revision: JUL 1993