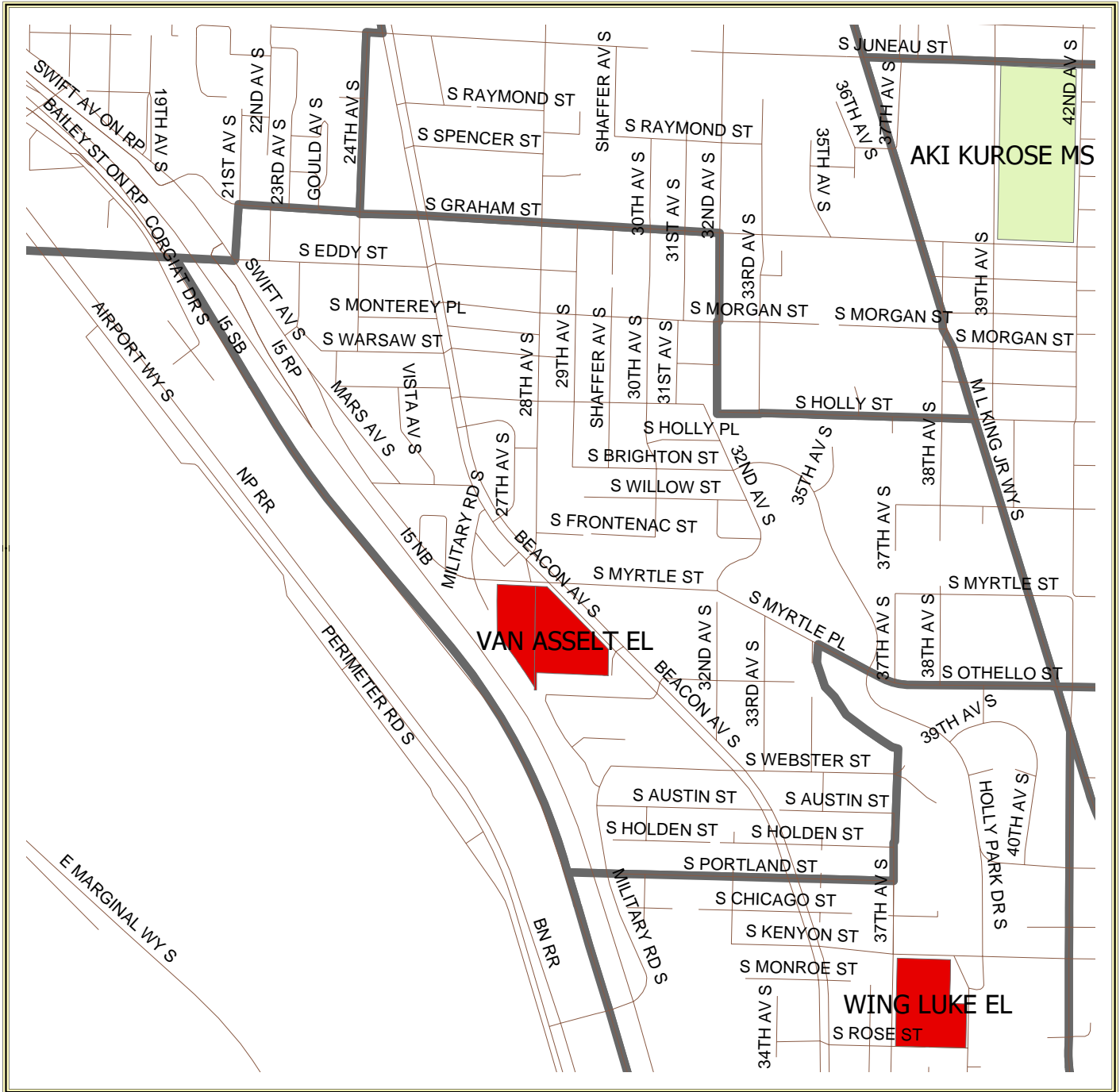








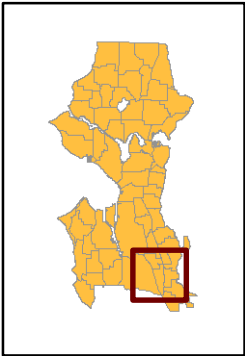


275 - VAN ASSELT



-  Reference Area
-  Elementary Schools
-  Middle Schools
-  High Schools
-  Alternative/Other
-  Streets
-  Water Features



June 26, 2002

275 - VAN ASSELT REFERENCE AREA

VAN ASSELT ELEMENTARY SCHOOL
7201 BEACON AVE. S, 98108

VAN ASSELT: The boundary of Van Asselt Elementary School begins at the intersection of 21st Avenue South and South Graham Street and continues as follows:

| | | | | |
|-----------|----|-----------------------------------|----|-----------------------------------|
| East | on | S Graham St | to | 32nd Ave S |
| South | " | 32nd Ave S | " | S Holly St |
| East | " | S Holly St | " | Empire Way S |
| Southeast | " | Empire Way S | " | S Othello St |
| West | " | S Othello St | " | S Myrtle Pl |
| Northwest | " | S Myrtle Pl | " | Transmission Line Right-of-Way |
| Southeast | " | Transmission Line Right-of-Way | " | S Austin St at 37th Ave S |
| South | " | 37th Ave S | " | S Portland St |
| West | " | S Portland St | " | Interstate 5 |
| North | " | Interstate 5 | " | 21st Ave S extended |
| North | " | 21st Ave S extended | " | S Graham St |

All boundary lines are center lines