
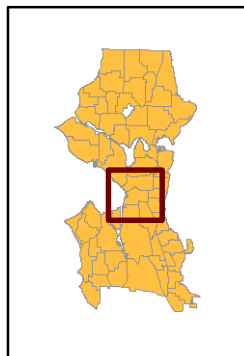

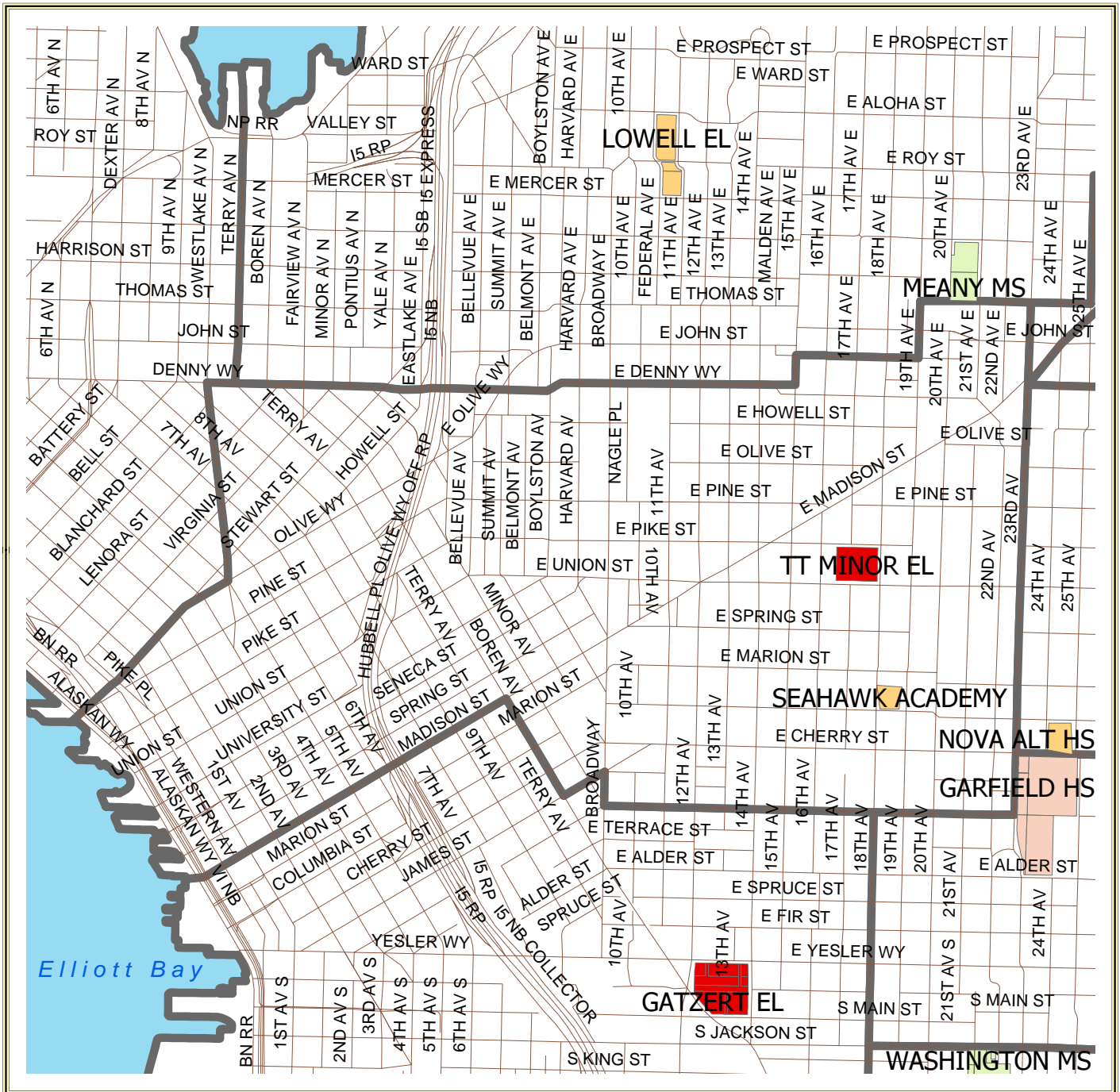


254 - TT MINOR



June 26, 2002

254 - MINOR REFERENCE AREA

MINOR ELEMENTARY SCHOOL
18TH AVE. & E UNION ST., 98122

MINOR: The boundary of Minor Elementary School begins at the intersection of Elliott Bay and Stewart Street extended and continues as follows:

Northeast	on	Stewart St extended	to	Pine St
Northeast	"	Olive Way	"	Westlake Ave
North	"	Westlake Ave	"	Denny Way
East	"	Denny Way	"	15 th Ave and 15 th Ave E
North	"	15 th Ave and 15 th Ave E	"	E John St extended
East	"	E John St	"	19 th Ave E
North	"	19 th Ave E	"	E Thomas St extended
East	"	E Thomas St	"	23 rd Ave E
South	"	23 rd Ave E & 23 rd Ave	"	E Jefferson St
West	"	E Jefferson St	"	Broadway
North	"	Broadway	"	James St
Southwest	"	James St	"	Boren Ave
Northwest	"	Boren Ave	"	Madison St
Southwest	"	Madison St	"	Elliot Bay
Northwest	"	Elliot Bay	"	Stewart St extended

All boundary lines are center lines of said roadways unless otherwise stated.

Rev. July, 1997

MINOR (E): The area that was previously the entire Minor attendance area Prior to the addition of Minor (L).

MINOR (L): The northwest portion of expanded Minor reference area was acquired from the Lowell reference area for the 1997-98 school year. The area is bounded by Denny Way, 15th Ave, Olive St, Broadway, E Pine St, E Pike St, E Olive St and Westlake Ave.