
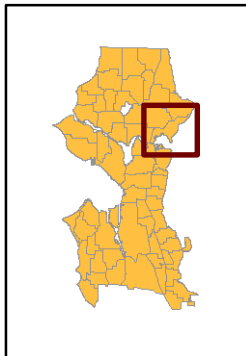



# 242 - LAURELHURST



June 26, 2002

**242 - LAURELHURST REFERENCE AREA**

LAURELHURST ELEMENTARY SCHOOL  
4530 46TH AVE. NE, 98105

LAURELHURST: The boundary of the Laurelhurst reference area begins at the intersection of Montlake Boulevard Northeast and Northeast 45th Street and continues as follows:

|           |    |                                 |    |   |
|-----------|----|---------------------------------|----|---|
| East      | on | NE 45th St                      | to | Sand Point Way NE                                 |
| Northeast | "  | Sand Point Way NE               | "  | NE 60th St  |
| East      | "  | NE 60th St                      | "  | NE Windermere Rd                                  |
| Northeast | "  | NE Windermere Rd                | "  | End of road at south boundary<br>of Magnuson Park |
| Southeast | "  | South boundary of Magnuson Park | "  | Lake Washington                                   |
| Southwest | "  | Lake Washington                 | "  | Montlake Blvd NE                                  |
| North     | "  | Montlake Blvd NE                | "  | NE 45th St  |

All boundary lines are center lines of said roadways unless otherwise stated.

Rev. July, 1989

\*\*\*\*\*

LAURELHURST (E): The area that was previously the entire Laurelhurst attendance area prior to the addition of Laurelhurst (S).

LAURELHURST (S): The northeast portion of Laurelhurst reference area acquired from Sand Point for the 1989-90 school year. The area is bounded by Sand Point Way NE, NE 60th St, NE Windermere Rd, south boundary of Magnuson Park, Lake Washington, Kenilworth Pl NE, 54th Ave NE, and NE 55th St.