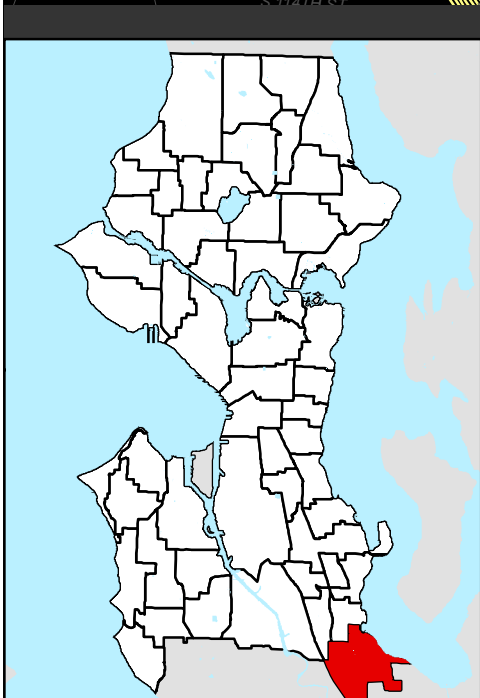
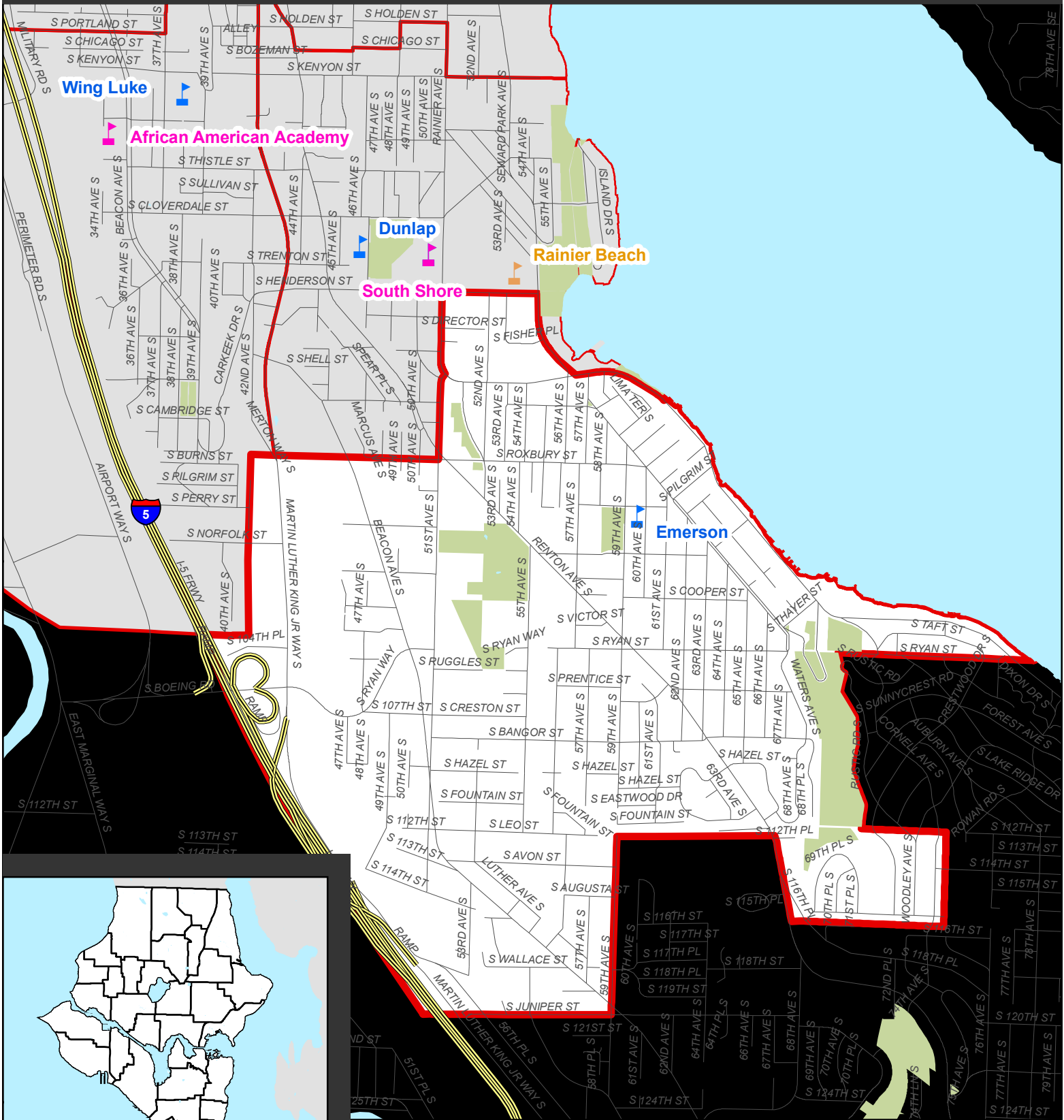



# Emerson Reference Area



Emerson Reference Area       Park Space

▲ Elementary      ▲ Middle School      ▲ High School      ▲ Alternative



Updated: June 2, 2008



August 18, 2008

## Emerson Elementary Reference Area Ref Area 221

---

Emerson Elementary School  
9709 60<sup>th</sup> Ave S  
98118  
206-252-7100

<http://www.emerson.seattleschools.org/default.aspx>

Emerson: The boundary of Emerson Elementary School begins at Lake Washington and S Ryan St extended and continues as follows:

North	on	Lake Washington	to	Intersection of Rainier Ave S And Seward Park Ave S
North	on	Seward Park Ave S	to	S Henderson St
West	on	S Henderson St	to	Rainier Ave S
South	on	Rainier Ave S	to	S Roxbury St
West	on	S Roxbury St (extended)	to	42 <sup>nd</sup> Ave S (extended)
South	on	42 <sup>nd</sup> Ave S (extended)	to	S Victor St (extended)
West	on	S Victor St (extended)	to	I-5
South	on	I-5	to	S Juniper St (extended)
East	on	S Juniper St (extended)	to	59 <sup>th</sup> Ave S
North	on	59 <sup>th</sup> Ave S	to	S 112 <sup>th</sup> Place (extended)
West	on	S 112 <sup>th</sup> Place (extended)	to	Renton Ave S
South	on	Renton Ave S	to	S 115 <sup>th</sup> St (extended)
East	on	S 115 <sup>th</sup> St (extended) (to include both sides of the street)	to	Cornell Ave S
North	on	Cornell Ave S (to include both sides of the street)	to	S 112 <sup>th</sup> St (extended)
West	on	Edge of Lakeridge Park	to	S Ryan St (extended)
East	on	S Ryan St	to	Lake Washington

*All boundary lines are center lines of said roadways unless otherwise stated.*

April, 1978