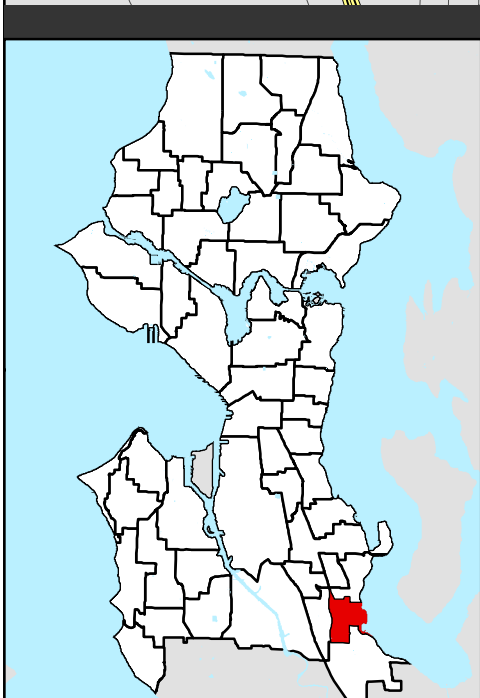
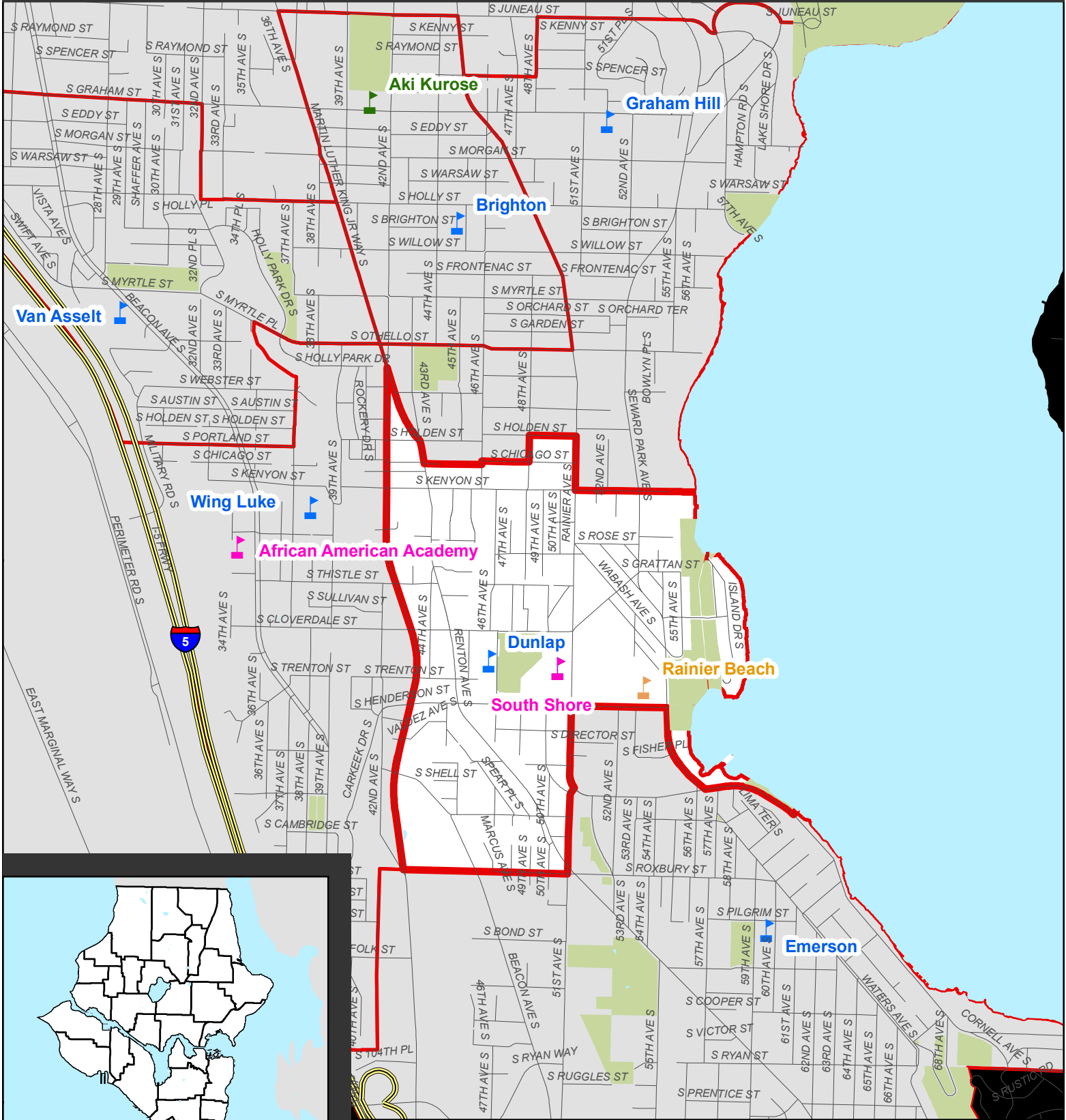



# Dunlap Reference Area



Dunlap Reference Area Park Space

Elementary Middle School High School Alternative



Updated: June 2, 2008



July 3, 2008

## Dunlap Reference Area Ref Area 219

---

Dunlap Elementary School  
4525 South Colverdale Street  
98118  
206-252-7000

DUNLAP: The boundary of the Dunlap reference area begins at the intersection of Martin Luther King Way South and Renton Avenue South and continues as follows:

Southeast	on	Renton Ave S	to	S Chicago St
East	on	S Chicago St	to	48th Ave S
North	on	48th Ave S	to	S Holden St
East	on	S Holden St	to	Rainier Ave S
South	on	Rainier Ave S	to	S Kenyon St
East	on	S Kenyon St	to	Lake Washington
South	on	Lake Washington	to	S Carver St extended
Southwest	on	S Carver St extended	to	Rainier Ave S
West	on	Rainier Ave S	to	Seward Park Ave S
Northwest	on	Seward Park Ave S	to	S Henderson St
West	on	S Henderson St	to	Rainier Ave S
South	on	Rainier Ave S	to	51st Ave S
South	on	51st Ave S	to	S Roxbury St
West	on	S Roxbury St	to	Martin Luther King JR Way S
North	on	Martin Luther King JR Way S	to	Renton Ave S

*All boundary lines are center lines of said roadways unless otherwise stated.*

Rev. July, 1989