
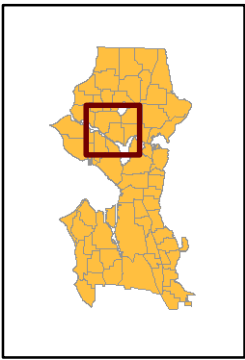



218 - BF DAY



June 26, 2002

218 - DAY REFERENCE AREA

DAY ELEMENTARY SCHOOL
3921 LINDEN AVE. N, 98103

DAY: The boundary of Day Elementary School begins at the intersection of Greenwood Avenue North and North 50th Street and continues as follows:

East	on	N 50th St	to	Stone Way N
Southwest	"	Stone Way N	"	Interlake Ave N
South	"	Interlake Ave N	"	N 45th St
East	"	N 45th St	"	Wallingford Ave N
South	"	Wallingford Ave N	"	Lake Washington Ship Canal
Northwest	"	Lake Washington Ship Canal	"	NW Bowdoin Pl extended
East	"	NW Bowdoin Pl extended	"	3rd Ave NW
North	"	3rd Ave NW	"	NW 41st St
East	"	NW 41st St	"	1st Ave NW
North	"	1st Ave NW	"	N 43rd St
East	"	N 43rd St	"	Palatine Ave N
North	"	Palatine Ave N	"	N Market St
Southeast	"	N Market St	"	Greenwood Ave N
North	"	Greenwood Ave N	"	N 50th St

All boundary lines are center lines of said roadways unless otherwise stated.

April, 1978