




-  Attendance Area
-  Elementary School
-  High School
-  Middle School
-  Walk Zone
-  Option Elementary School
-  Option High School
-  Service School

Map data: 2017-18 School Year
Map last updated: 2/3/2017

The names on this map are not intended to reflect the official name of any school building. They are instead intended to ensure better public understanding based upon familiar reference, particularly in situations where program and school building names differ. This information has been compiled by SPS staff from a variety of sources and is subject to change without notice. SPS makes no representations or warranties, expressed or implied, as to accuracy, completeness, timeliness, or rights to the use of such information. SPS shall not be liable for any general, special, indirect, incidental, or consequential damages including, but not limited to, lost revenues or lost profits resulting from the use or misuse of the information contained on this map. Any sale of this map or information on this map is prohibited. MapFile: AA_ES_2017